

Exhibit Y.

Lacombe Business Park

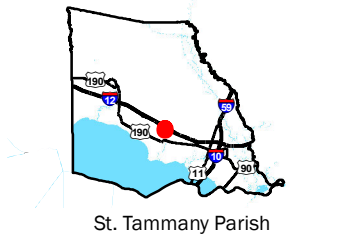
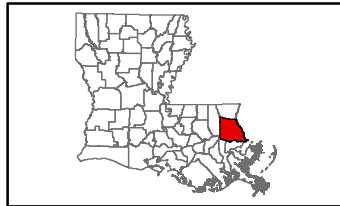
National Wetlands Inventory Map



Lacombe Business Park National Wetlands Inventory Map

Lacombe Business Park
St. Tammany Parish, LA

St. Tammany Corporation



LEGEND

Site Boundary (69.33± ac.)

NWI Wetland Type

Freshwater Forested/Shrub Wetland

Freshwater Pond

Riverine

Existing Roadway

Interstate

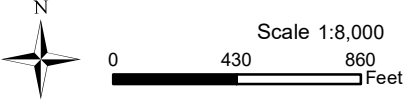
Rural State Highway

P:\214094\GNO Certified Sites Program\Lacombe Business Park\CAD\GIS templates\GIS\Exhibit Y, National Wetlands Inventory.mxd



Source: Esri, Maxar, Earthstar Geographics, and the GIS User Community

General Notes:
1. No attempt has been made by CSRS, Inc. to verify site boundary, title, actual legal ownership, deed restrictions, servitudes, easements, or other burdens on the property, other than that furnished by the client or his representative.
2. Transportation data from 2013 TIGER datasets via U.S. Census Bureau at <ftp://ftp2.census.gov/geo/tiger/TIGER2013>.
3. National Wetlands Inventory (NWI) data current as of May 2023 as downloaded from http://www.fws.gov/wetlands/Downloads/State/LA_wetlands.zip.
4. 2015 aerial imagery from USDA-APFO National Agricultural Inventory Project (NAIP) and may not reflect current ground conditions.



Date:	1/23/2024
Project Number:	214094
Drawn By:	BMS
Checked By:	EEB

