

PHASE I ENVIRONMENTAL SITE ASSESSMENT

**+/- 60-ACRE GREENFIELD SITE
CLARK COUNTY, ARKANSAS**

October 2024

Prepared for:

**ECONOMIC DEVELOPMENT CORPORATION OF CLARK COUNTY, ARKANSAS
ATTN: SHELLEY SHORT
201 NORTH 26TH STREET
ARKADELPHIA, AR 72923**

Prepared by:



**ENGINEERING | COMPLIANCE | CONSTRUCTION
13000 Cantrell Road
Little Rock, Arkansas 72223
Telephone (501) 975-8100**

PHASE I ENVIRONMENTAL SITE ASSESSMENT

**+/- 60-ACRE GREENFIELD SITE
CLARK COUNTY, AR**

ECCI Project Number: 5213-3001

October 2024

Prepared for:
ECONOMIC DEVELOPMENT CORPORATION OF CLARK COUNTY, ARKANSAS

We declare to the best of our professional knowledge and belief, we meet the definition of *environmental professionals* as defined in §312.10 of 40 CFR 312.

We have the specific qualifications based on education, training, and experience to assess a property of the nature, history, and setting of the *subject property*. We have developed and performed all appropriate inquiries in conformance with the standard and practices set forth in 40 CFR Part 312.

I certify under penalty of law that this document and all attachments were prepared under my direction or supervision according to a system designed to assure that qualified personnel properly gather and evaluate the information submitted. The information submitted is, to the best of my knowledge and belief, true, accurate, and complete. I am aware that there are significant penalties for submitting false information (Regulation 32.607).

PREPARED BY:



JIMMY ROGERS
ECCI SENIOR ENVIRONMENTAL SCIENTIST

REVIEWED BY:



JEREMY STEHLE
ECCI SENIOR ENVIRONMENTAL SCIENTIST

TABLE OF CONTENTS

1.0	EXECUTIVE SUMMARY	1
2.0	INTRODUCTION	3
2.1	Purpose of the Phase I Environmental Site Assessment	3
2.2	Detailed Scope of Services	4
2.2.1	Site Reconnaissance	4
2.2.2	Records Review	4
2.2.3	Interviews.....	5
2.2.4	Evaluation and Report Preparation.....	5
2.3	Significant Assumptions	6
2.4	Limitations and Exceptions	6
2.5	Special Terms and Conditions	7
2.6	User Reliance	7
3.0	SITE DESCRIPTION	8
3.1	Location and Legal Description.....	8
3.2	Site and Vicinity General Characteristics	11
3.3	Current Use of the Property	11
3.4	Descriptions of Structures, Roads, Other Improvements on the Site.....	11
3.5	Site Utilities	11
3.6	Current Use of the Adjoining Properties.....	11
4.0	USER PROVIDED INFORMATION.....	13
4.1	Title Records	13
4.2	Environmental Liens or Activity and Use Limitations.....	13
4.3	Specialized Knowledge	13
4.4	Commonly Known or Reasonably Ascertainable Information.....	13
4.5	Relationship of the Purchase Price	13
4.6	Owner, Property Manager, and Occupant Information.....	13
4.7	Reason for Performing Phase I.....	14
5.0	RECORDS REVIEW	15
5.1	Standard Environmental Record Sources.....	15
5.2	Agency File Review/Other Available Records	18
5.3	Fire Department	18
5.4	Health Department	18
5.5	Specialized Information, Prior Reports and Other Documentation.....	18
5.6	Physical Setting Source(s)	18

5.6.1	Surface Water Characteristics	18
5.6.2	Groundwater and Soil Characteristics.....	19
5.6.3	Flood Zone Map	20
5.7	Historical Use Information on the Property	20
5.7.1	Aerial Photographs.....	20
5.7.2	Topographic Map.....	21
5.7.3	Sanborn Fire Insurance Maps.....	22
5.8	City Directories.....	22
5.9	Historical Use Information on Adjoining Properties.....	23
6.0	SITE RECONNAISSANCE.....	24
6.1	Methodology and Limiting Conditions.....	24
6.2	General Site Setting.....	24
6.3	Site Reconnaissance Observations.....	24
6.3.1	Other	25
7.0	INTERVIEWS.....	26
7.1	Interview with Historical Owner’s Representative, Site Manager, Occupant ..	26
7.2	Interviews with Local Government Officials.....	26
7.3	Interviews with Local Utilities.....	26
8.0	FINDINGS, OPINIONS, AND CONCLUSIONS	27
8.1	Data Gaps	27
8.2	Additional Investigation.....	27
9.0	DEVIATIONS	28
10.0	ADDITIONAL SERVICES	28
11.0	REFERENCES.....	28
12.0	ENVIRONMENTAL PROFESSIONAL STATEMENT	29

List of Tables

Table 1.1 – Summary of Findings, Opinion and Conclusions	2
Table 2.1 - Interviews.....	5
Table 5.1 – Sites Identified in Records Review	16
Table 5.2 – Aerial Photograph Descriptions.....	21
Table 5.3 – Topographic Map Description	22
Table 6.1 – Site Reconnaissance Observations	25
Table 8.1 – Summary of Findings, Opinion and Conclusions	27

List of Figures

Figure 3-1 – Topographic General Location Map	9
Figure 3-2 –Aerial Photograph of General Site Layout with Adjoining Properties	10

List of Appendices

Appendix A Environmental Professionals Resumes

Appendix B Site Photographs

Appendix C Regulatory Records Documentation

Appendix D Historical and Other Research Documentation

1.0 Executive Summary

ECCI performed a Phase I Environmental Site Assessment (ESA) for the Economic Development Corporation of Clark County, Arkansas (EDCCC). This Phase I ESA was performed on an approximate 61.87-acre piece of real estate. The property is located west of Hwy 67 South (N. Elm Street) and south of the Missouri Pacific Railroad, generally north of Gurdon, Clark County, AR. This Phase I ESA was performed in conformance with the scope and limitations of the American Society for Testing and Materials (ASTM) Practice E 1527 - 21, "*Environmental Site Assessments: Phase I Environmental Site Assessment*," hereinafter referred to as the Standard. Any exceptions to, or deletions from, the Standard are discussed in Section 9.0 of this report. This report will serve to summarize the work performed by ECCI professionals as part of this project.

The purpose of this Phase I ESA on this parcel of real estate is to investigate the presence of the range of contaminants within the scope of the Comprehensive Environmental Response, Compensation and Liability Act (CERCLA) (42 U.S.C. §9601) and petroleum products. This report is intended to permit a user to satisfy one of the requirements to qualify for the innocent landowner, contiguous property owner, or bona fide prospective purchaser limitations on CERCLA liability: that is, the practice that constitutes all appropriate inquiries into the previous ownership and uses of the property consistent with good commercial and customary practice.

While use of this Phase I ESA is intended to constitute all appropriate inquiries, it is not intended that its use be limited to that purpose. This report is intended primarily as an approach to conducting an inquiry designed to identify recognized environmental conditions (RECs) in connection with a property. This practice is intended to reflect a commercially prudent and reasonable inquiry.

During the course of this project, ECCI performed a site reconnaissance, reviewed federal, state, and local records, and interviewed persons familiar with the property to ascertain historical use of the property and surrounding areas. ECCI did not observe any controlled environmental conditions or historical recognized environmental conditions on the subject property. Information on the findings and

conclusions can be found in Table 1.1 below. Further descriptions and a summary of the site's characteristics can be found in section 6.0.

Table 1.1 – Summary of Findings, Opinion and Conclusions

FINDINGS	SUMMARY
61.87-Acre Tract of Land located north of Gurdon, AR	ECCI found no evidence of, nor were there reported spills of, petroleum or hazardous substances on the property during the site reconnaissance of the subject property.
	OPINION AND CONCLUSION: ECCI did not observe any recognized environmental conditions, controlled environmental conditions, or historic recognized environmental conditions on the subject property.

ECCI assumes that the information provided by persons interviewed for this project is correct. The investigation is limited to visually observable environmental conditions present on the property at the time of the site inspection. Whenever possible, adjoining properties were visually inspected. This report and all work performed in conjunction with this report is for the exclusive use of the EDCCC and their agents or assigns. Other entities or individuals may only rely on this report with the express written consent of the EDCCC and ECCI.

2.0 Introduction

2.1 Purpose of the Phase I Environmental Site Assessment

ECCI was authorized by the EDCCC to perform a Phase I ESA on the approximate 61.57-acre tract located north of Gurdon, Clark County, Arkansas. Historic aerial images indicate that the area was likely cleared of trees in the early 1980s and since that time has been in silviculture. Planted pine trees were harvested circa 2018. The area has since been replanted and currently is dominated by pines of large sapling/small tree size. The boundary of the project area includes a trail/travelway that is periodically maintained (mowed).

The purpose of this Phase I ESA is to identify and describe past uses of the property which involved hazardous substances or petroleum products and existing or potential recognized environmental conditions, controlled recognized environmental condition, or historical recognized environmental conditions (as defined by ASTM Practice E 1527-21) in connection with the Property. A **Recognized Environmental Condition** (REC) is defined in the Standard as (1) “the presence of hazardous substances or petroleum products in, or at the subject property due to a release to the environment, (2) the likely presence of any hazardous substances or petroleum products in, on, or at the subject property due to a release or likely release to the environment; or (3) the presence of hazardous substances or petroleum products in, on, or at the subject property under conditions that pose a material threat of a future release to the environment.” A **controlled recognized environmental condition** is defined as a “recognized environmental condition affecting the subject property that has been addressed to the satisfaction of the applicable regulatory authority or authorities with hazardous substances or petroleum products allowed to remain in place subject to the implementation of required controls.” A **historical recognized environmental condition** is defined as a “previous release of hazardous substances or petroleum products affecting the subject property that has been that has addressed to the satisfaction of the applicable regulatory authority or authorities and meeting unrestricted use criteria established by a regulatory authority or authorities without subjecting the subject property to any controls.” A **de minimis condition** is a condition

related to a release that generally does not present a threat to human health or the environment and that generally would not be the subject of an enforcement action if brought to the attention of appropriate governmental agencies. *De minimis* conditions are not Recognized Environmental Conditions.

2.2 Detailed Scope of Services

The Standard identifies four (4) component parts of a Phase I ESA. The components are site reconnaissance, records review, interviews, and evaluation and report preparation. The scope of work developed for this project as defined by the four (4) components is as follows:

2.2.1 Site Reconnaissance

Mr. Jimmy Rogers with ECCI conducted a site visit on the subject property located north of Gurdon, Arkansas on September 11, 2024. The purpose of the visit was to visually and physically observe the subject property and any structures located on the subject property. During the visit, the environmental professional noted information about the general conditions and site setting of the subject property. The objective of the site visit was to obtain information to identify and describe past uses of the property which involved hazardous substances or petroleum products and to identify potential Recognized Environmental Conditions associated with the property.

2.2.2 Records Review

A review of reasonably ascertainable federal and state records was performed to help identify Recognized Environmental Conditions in connection with the property. ECCI obtains federal and state records from Environmental Data Resources (EDR) in Southport, Connecticut. Standard environmental record sources reviewed included:

- National Priorities List (NPL);
- CERCLIS List;
- CERCLIS NFRAP Site List;
- RCRA CHEALEYACTS;
- RCRA Transportation, Storage, and Disposal Facilities;

- RCRA Generators List;
- Federal institutional control/engineering control registries;
- Federal ERNS List;
- State and tribal lists of hazardous waste sites identified for investigation or remediation;
- Emergency Response Notification System List;
- State Remedial Action Site List;
- State and Tribal Landfill List;
- State and Tribal Voluntary Cleanup Sites;
- State and Tribal Brownfields Sites;
- State and Tribal Registered and Leaking Storage Tank Lists;
- Local Brownfields Lists;
- Local Lists of Landfills/SWDS; and
- Registered Storage Tanks.

ECCI also reviewed the current United States Geological Survey (USGS) Topographic Maps. This is a standard source for information regarding the physical setting of the property. Historical use information was obtained by reviewing available standard historical sources, which included aerial photographs. Sanborn Fire Insurance Maps and City Directories were accessed for review through EDR.

2.2.3 Interviews

In order to obtain information about the current and historical use of the property and to attempt to identify any recognized environmental conditions, ECCI interviewed the following personnel.

Table 2.1 - Interviews

	Name and Number	Duration of Occupancy
Current Owner Representative	John Alan Williams Jr. (318) 537-1414	9 years
User	Shelley Short - EDCCC CEO (870) 246-1460	n/a

Information from these interviews is summarized in Section 7.0 of this report.

2.2.4 Evaluation and Report Preparation

The final report for this project was prepared by Environmental Professionals and reviewed for technical quality by an Environmental

Professional as defined by the Standard. The report includes all documentation to support the analysis, opinions, and conclusions found herein. The documentation is of sufficient detail to reconstruct all research at a later date, if necessary, as required by the Standard.

2.3 Significant Assumptions

This Phase I ESA was conducted in accordance with ASTM Standard Practice ASTM E 1527-21 to ensure that methodologies used constitute appropriate inquiry into the prior uses of the property consistent with good commercial and customary practice in order to identify and analyze environmental conditions that constitute existing, past, or potential environmental risks associated with a property. Performance, in accord with these standards, is intended to reduce but not eliminate uncertainty with respect to the potential for Recognized Environmental Conditions associated with a property. This report is designed to satisfy the requirements for the innocent landowner, contiguous property owner, or bona fide prospective purchaser limitations on CERCLA liability as defined in 42 USC 9601(35) B. ECCI assumes that information provided by persons interviewed for this project is correct.

2.4 Limitations and Exceptions

The information presented and conclusions made in this report are based upon the site inspection, interviews and records review performed by ECCI. The assessment is limited to visually observable environmental conditions present on the properties at the time of the site inspection. Specific assessments of the following potential environmental conditions are *excluded* from this project: asbestos, lead-based paint, potential radon gas hazards, lead in drinking water, wetlands, regulatory compliance, cultural and historic resources, industrial hygiene, health and safety, ecological resources, endangered species, indoor air quality, biological agents and mold.

2.5 Special Terms and Conditions

The scope of work provided by ECCI and approved by the client contained no special terms and conditions to the investigation.

2.6 User Reliance

The report may be distributed and relied upon by the EDCCC and their successors and assigns. Reliance on the information and conclusions presented in this report by any other party(ies) is not authorized by ECCI.

3.0 Site Description

3.1 Location and Legal Description

The subject property is an approximately 61.87-acre tract of land north of Gurdon, Clark, Arkansas. The following survey description for the property was provided by the User.

Survey Description:

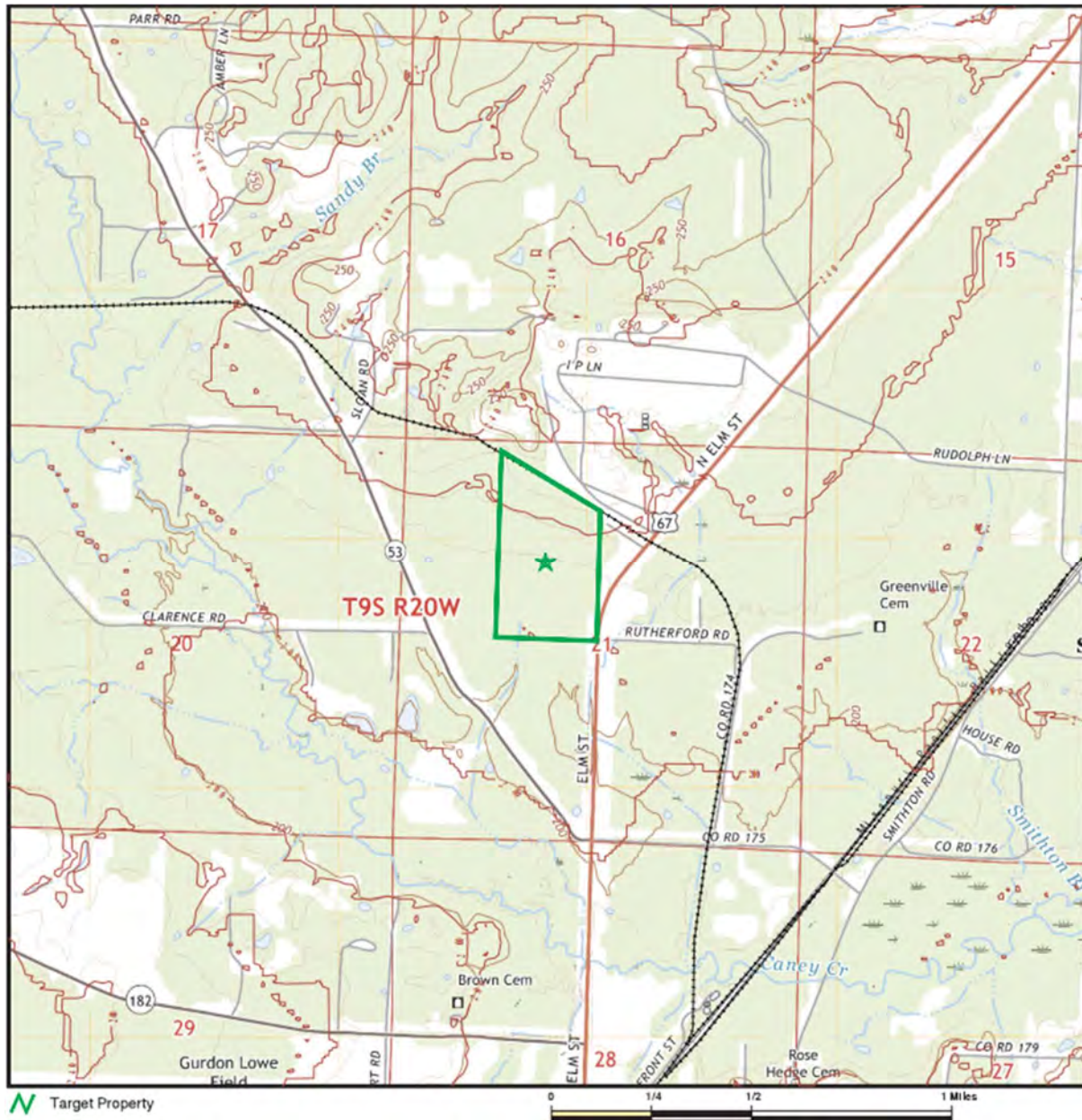
PART OF THE E1/2NW1/4, SECTION 21, TOWNSHIP 9 SOUTH, RANGE 20 WEST, CLARK COUNTY, ARKANSAS, BEING MORE PARTICULARLY DESCRIBED AS FOLLOWS: Beginning at an orange & white fence corner for the Southwest corner of the said E1/2NW1/4, Thence N1°46'04"E, a distance of 325.71 feet to a 1/2" rebar by Miley, P.S. #999; Thence N1°34'12"E, for a distance of 325.58 feet to a 1/2" rebar by Miley, P.S. #999; Thence N1°31'35"E, for a distance of 651.24 feet to a 1" square iron for the Northwest corner of the SE1/4NW1/4 of said section 21; Thence N1°35'47"E, for a distance of 1073.94 feet to a point on the southern boundary of the Arkansas Midland Railroad Company; Thence along said boundary the following courses: S65°15'06"E, for a distance of 89.73 feet; Thence S60°36'16"E, for a distance of 126.87 feet; Thence S58°48'36"E, for a distance of 113.81 feet; Thence S58°34'07"E, for a distance of 1193.90 feet to a point on the East line of the said E1/2NW1/4; Thence S1°11'32"W, along said East line for a distance of 351.28 feet to an Axle for the Northeast corner of the SE1/4NW1/4 of said section 21; Thence S1°11'32"W, for a distance of 1298.40 feet to a point in the highway for the Southeast corner of the said SE1/4NW1/4; Thence N87°36'46"W, for a distance of 439.34 feet to a 1/2" rebar by Brady #1024; Thence N87°39'28"W, for a distance of 901.79 feet to the Point of Beginning, containing 61.87 Acres, more or less.

This description was prepared from a survey by Randall Cloud, P.S. #1707, dated 09/30/2024.



A survey plat, provided along with the above survey description, is provided in Appendix D. The general location of the property is depicted in Figure 3-1, Topographic General Location Map and the site layout can be seen in Figure 3-2, Aerial Photograph of General Site Layout with Adjoining Properties.

Figure 3-1 - Topographic General Location Map

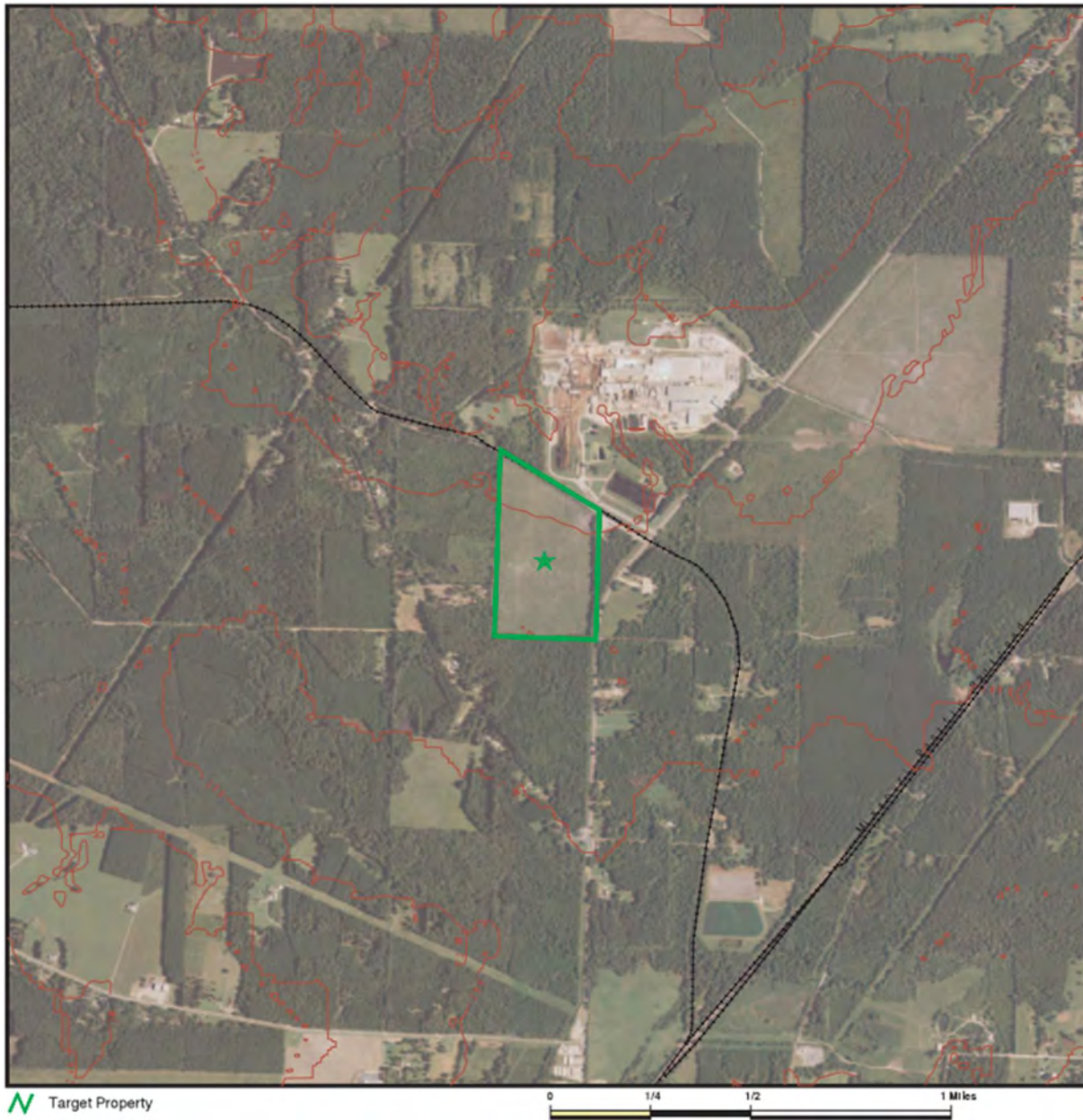


7.5 Minute Topographic Map
Gurdon, Arkansas Quadrangle
Source: USGS/ Environmental Data Resources, Inc.
Approximate Location - Not to Scale



North

Figure 3-2 -Aerial Photograph of General Site Layout with Adjoining Properties



Subject Property
Clark County, Arkansas
Source: Environmental Data Resources, Inc.
Approximate Boundaries - Not to Scale



3.2 Site and Vicinity General Characteristics

This property is located approximately one mile north of the City of Gurdon, Clark County, Arkansas. The property is located west of Hwy 67 South (N. Elm Street) and south of the Missouri Pacific Railroad. The surrounding properties are primarily used for industrial activity (timber mill facility), silviculture, undeveloped timberland, and residential neighborhoods, and small commercial properties.

3.3 Current Use of the Property

The subject property is currently used for pine silviculture.

3.4 Descriptions of Structures, Roads, Other Improvements on the Site

There is a gated entrance near the southeast corner of the site, just off Hwy 67 South. There is an additional entrance near the northeast portion of the site through the neighboring property. The boundary of the project area includes a trail/travelway that is periodically maintained (mowed). There are a few deer stands along the site boundaries and no other improvements on the property.

3.5 Site Utilities

No utilities were observed onsite. However, overhead electric lines were observed located near the subject property, i.e., north of the subject property, north of the railroad right-of-way; east of the subject property along Hwy 67 South; and northeast of the subject property, between the subject property and the railroad facility. Based on the survey provided by EDCCC, water, phone, and electric service are located near the southeast corner of the subject property, east of Hwy 67. Neither Ms. Short nor Mr. Williams are aware of onsite utilities.

3.6 Current Use of the Adjoining Properties

The adjoining property to the south is undeveloped timberland. The adjoining property to the west is timberland that has been previously harvested. The property to

the north includes a railroad, thence a Georgia Pacific Corporation timber mill. The property to the east includes a railroad facility and a previously forested/now mostly cleared area with a tire shop, thence Hwy 67 South, beyond which is forested areas, pastureland (cut for hay), and an equipment/fueling storage area.

4.0 User Provided Information

4.1 Title Records

ECCI was not provided with documentation of the title history of the subject property for this Phase I ESA. Weyerhaeuser has owned the property for approximately 9 years.

4.2 Environmental Liens or Activity and Use Limitations

No records of environmental liens or activity and use limitations were provided to ECCI by the user.

4.3 Specialized Knowledge

The User indicated that they have no specialized knowledge about the subject property.

4.4 Commonly Known or Reasonably Ascertainable Information

The user is aware of past users of the property as timberlands. The User did not have other commonly known or reasonably ascertainable information about the subject property that is material to recognized environmental conditions in connection with the subject property.

4.5 Relationship of the Purchase Price

The User indicated that the purchase price is fair market value for the subject property.

4.6 Owner, Property Manager, and Occupant Information

The property is currently owned by Weyerhaeuser and is used for timber production.

4.7 Reason for Performing Phase I

ESAs are generally requested to qualify for a landowner liability protection under CERCLA. These protections include the following:

- **Bona Fide Prospective Purchase Liability Protection** a person may qualify as a bona fide prospective purchaser if, among other requirements, such person made “all appropriate inquiries into the previous ownership and uses of the facility in accordance with generally accepted good commercial and customary standards and practices.” Knowledge of contamination resulting from all appropriate inquiries would not generally preclude this liability protection. A person must make all appropriate inquiries on or before the date of purchase. The facility must have been purchased after April 11, 2002.
- **Contiguous Property Owner Liability Protection** - a person may qualify for the contiguous property owner liability protection if, among other requirements, such person owns real property that is contiguous to, and that is or may be contaminated by hazardous substances from other real property that is not owned by that person. Furthermore, such person conducted all appropriate inquiries at the time of acquisition of the property and did not know or have reason to know that the property was or could be contaminated by a release or threatened release from the contiguous property. The all-appropriate inquiries must not result in knowledge of contamination. If it does, then such person did “know” or “had reason to know” of contamination and would not be eligible for the contiguous property owner liability protection.
- **Innocent Land Owner Defense** - a person may qualify as one of three types of innocent landowners: (i) a person who “did not know and had no reason to know” that contamination existed on the property at the time the purchaser acquired the property; (ii) a government entity which acquired the property by escheat, or through any other involuntary transfer or acquisition, or through the exercise of eminent domain authority by purchase or condemnation; and (iii) a person who “acquired the facility by inheritance or bequest.” To qualify for the innocent landowner defense, such person must have made all appropriate inquiries on or before the date of purchase. Furthermore, the all-appropriate inquiries must not have resulted in knowledge of the contamination. If it does, then such person did “know” or “had reason to know” of contamination and would not be eligible for the innocent landowner defense.

This Phase I ESA and report was prepared by ECCI at the request of the EDCCC, who will use the report to qualify as a bona fide prospective purchaser for liability protection.

5.0 Records Review

5.1 Standard Environmental Record Sources

ECCI obtains information regarding federal environmental databases from EDR in Southport, Connecticut. These databases contain site-specific information regarding a variety of potential environmental concerns including hazardous waste activities, the operation of aboveground and underground storage tanks, remediation investigations performed by the EPA, and other items. During this search, numerous databases are reviewed to identify sites which are in close proximity to the property, and which may present a potential environmental risk to the property. The databases searched are detailed in the EDR Radius Map Report that presents information identifying any facilities found in the ASTM search radius, including the subject property. For this Phase I ESA, the EDR Radius Map Report identified three sites located within the appropriate search distances for the specific records types searched.

The EDR Zip Code Scan Report identifies sites in three ways; mapped sites, orphan sites, and zip code scan sites. The EDR Zip Code Scan Report identified other sites that were not mapped due to poor, duplicate, or inadequate addresses. ECCI has made a reasonable effort to reconcile this information utilizing resources which ECCI currently has available to determine if any of the sites located in Zip Code Scan Report were located within the approximate minimum search distances. The sites on the Zip Code Scan Report do not pose a risk to the property. There were no orphan sites listed.

A copy of the EDR Radius Map Report detailing all databases searched is included in Appendix C.

Table 5.1 – Sites Identified in Records Review

Map and Zip Code Identified Sites	Database Information
<p>Georgia-Pacific Wood, International Paper 1 GP Lane Gurdon, AR 71743 Northeast 52 Feet Higher Elevation of 229 Feet</p> <p>UST UST FINDER SWF/LF SPILLS AIRS ASBESTOS ENF HW GEN PERMITS AST RCRA-VSQG</p>	<ol style="list-style-type: none"> 1. UST – This site is listed as having two underground storage tanks. The first tank is listed as a 10,000-gallon steel diesel tank that was installed in 1983 and listed as permanently out of service in 1988. The second tank is listed as a 1,000-gallon steel gasoline tank that was installed in 1893 and listed as permanently out of service in 1988. The DEQ database lists no storage tank leaks for this facility. 2. UST FINDER – This record notes that the two USTs discussed above are closed. 3. SWF/LF – This site is listed as having a Class 3 Non-Commercial Industrial Solid Waste Facility/Landfill. The site permit (Permit #S-0158) was issued to International Paper Company Gurdon Wood Products Plant in 1979. The landfill was permitted to accept “bark and other wood waste not usable in the boilers and a minor amount of wood ash”. The site is listed by DEQ as post-closure, and the permit has been voided (as of 1995). 4. SPILLS – In May of 2009 the ash pond had an unpermitted discharge of 60,000 gallons water. The facility released the water to prevent a levy collapse during heaving rain. Chemicals may have been added to buffer the pH before the release occurred. 5. AIRS – The facility has air emissions data on file with DEQ. 6. ASBESTOS – Asbestos was encountered during several demolition and construction projects. 7. ENF – The facility is listed with enforcement actions. There is a consent administrative order for VOC emissions. Presumably exceeding the air permit. 8. HW GEN – The facility is listed as a generator of hazardous waste. 9. PERMITS – The site is listed with permits on file with DEQ. The permits include, hazardous waste program, construction stormwater, air permit, water permit 10. AST – This site is listed as having two aboveground storage tanks listed as temporarily out service in November of 2023. The tanks have listed capacities of 12,000 and 1,000 gallons. Both tanks were used to store diesel fuel. 11. RCRA-VSQG- The site is listed as very small generator of hazardous waste. Very small generators, generate less than 100 kg of hazardous waste per month. Informal violations were reported

Map and Zip Code Identified Sites	Database Information
<p>Georgia-Pacific Wood(Continued) 1 GP Lane Gurdon, AR 71743 Northeast 52 Feet Higher Elevation of 229 Feet</p> <p>TRIS ICIS US AIRS FINDS ECHO E MANIFEST</p>	<p>12. TRIS - The facility is listed on the EPA database that tracks toxic chemical release inventory submissions. The facility has submitted TRI reports for: Acetaldehyde, Lead compounds, Diisocyanates and Methanol.</p> <p>13. ICIS - This facility is listed on the DEQ database that tracks compliance and enforcement status of sites with NPDES water permits. The facility is listed with five enforcement actions, listing both formal and informal actions.</p> <p>14. US AIRS - This site is listed on the EPA or DEQ database that tracks compliance data air emission permitted facilities.</p> <p>15. FINDS - This facility is on the DEQ database that tracks permitting information.</p> <p>16. ECHO - This site is listed on the EPA's website Enforcement and Compliance History Online. The facility is listed as no recent violations identified in the air, water and RCRA programs.</p> <p>17. E MANIFEST - The site is listed on the database that tracks facilities that use the only manifesting system for tracking hazardous wastes.</p>
<p>Littlefield Express #25 1602 Elm Gurdon, AR 71743 East, Southeast 656 Feet Higher Elevation of 209 Feet</p> <p>AST</p>	<p>1. AST - This site is listed as having two above ground storage tanks. Both tanks are steel diesel tanks (one 6,016 gallons and one 7,332 gallons). Both were installed in 2017 and are reported as currently in use. The DEQ database lists no storage tank leaks for this facility.</p>
<p>Paul Williams Loggin 1422 N Elm St. Gurdon, AR 71743 Southeast 1,021 Feet Lower Elevation of 201 Feet</p> <p>AST Financial Assurance PERMITS</p>	<p>1. AST - This site is listed as having one above ground storage tank of steel construction for the storage of diesel (capacity is 12, 000 gallons). The tank was installed in 2023 and is reported as currently in use. The DEQ database lists no storage tank leaks for this facility.</p> <p>2. Financial Assurance - This site is listed on the DEQ database as having a Financial Assurance mechanism on file (signed 11/16/2023).</p> <p>3. PERMITS - This site is listed on the DEQ database that tracks facilities with permits. The facility is listed as having a registered storage tank.</p>

5.2 Agency File Review/Other Available Records

ECCI did review the publicly available reports on the Arkansas Department of Energy and Environment, Division of Environmental Quality, Permits Data System. The G-P wood products reported at least two unauthorized releases from the pond onsite. The releases would not be considered a REC on the subject property because the releases flowed away from the subject property.

5.3 Fire Department

ECCI did not contact the Gurdon or the nearest volunteer fire department. The subject property has been undeveloped and currently used for silviculture.

5.4 Health Department

ECCI did not attempt to contact the Clark County Health Unit of the Arkansas Department of Health regarding any responses the department has had at the property because of the historical and current use of the subject property.

5.5 Specialized Information, Prior Reports and Other Documentation

ECCI was not provided any prior reports or any other documentation.

5.6 Physical Setting Source(s)

The ASTM Standard requires that the USGS Topographic Map for the facility be reviewed as standard practice. The topographic map depicted in the radius report of the target property is the Gurdon Quadrangle. The map is shown as Figure 3-1 of this report. According to the contour lines on the topographic maps, the northern/highest portion of the property is located roughly 230 feet above mean sea level, while the southern/lowest portion of the property is located roughly 200 feet above mean sea level.

5.6.1 Surface Water Characteristics

The site investigation and review of the USGS topographic maps found that the property gradient is generally to the south.

5.6.2 Groundwater and Soil Characteristics

Groundwater flow direction and velocity is determined by using site-specific geologic and soil strata data. Other information, such as geologic age identification, rock stratigraphic unit, and soil characteristic data is also used to determine groundwater characteristics. General groundwater flow for the site is not reported. The general topographic gradient is to the south. Based upon local topography, the direction of groundwater flow in the vicinity of the subject property is estimated to be toward the south, i.e., toward Caney Creek; however, without the results of a hydrogeologic evaluation, the depth and direction of groundwater flow cannot be determined.

Information provided by EDR detailed one Rock Stratigraphic Unit for the area. Geologic information in the general area of the subject property is reported as being of the Cenozoic Era within the Tertiary System and the Paleocene Series. The Geologic Age Identification category is a stratified sequence.

According to the U.S. Department of Agriculture's (USDA) Soil Conservation Service (SCS) surveys, there are four soil types on the subject property. The soil type that covers the majority of the property is identified as Eutaw silty clay loam, 0 to 2 percent slopes. This soil is classified within Hydrological Group D which have very slow infiltration rates. This soil type is poorly drained. The corrosion potential for uncoated steel in this type of soil is high. The second soil type is identified as Kipling silt loam, 0 to 2 percent slopes. This soil is classified within Hydrological Groups C and D which have slow and very slow (respectively) slow infiltration rates. drained. This soil type is somewhat poorly drained. The corrosion potential for uncoated steel in this type of soil is high. The third soils type, making up less than three percent of the project area, is identified as Urbo silt clay loam, occasionally flooded. This soil is classified within Hydrological Group D which have very slow infiltration rates. These soils are somewhat poorly drained. The corrosion potential for uncoated steel in this type of soil is high. The final soil type is identified as Gurdon silt loam, 1 to 3 percent slopes. This soil is classified within Hydrological Groups B

and D which have moderate and very slow (respectively) slow infiltration rates. drained. This soil type is somewhat poorly drained. The corrosion potential for uncoated steel in this type of soil is high. Detailed information on soils data is presented in the EDR Radius Map Report included in Appendix C.

5.6.3 Flood Zone Map

ECCI reviewed the EDR GeoCheck report, and according to the EDR Detail Map, the property is not located within the 100-year or 500-year flood zones. The site is mapped as unshaded Zone X and is depicted on FEMA Floodplain Panel 05019C040E.

5.7 Historical Use Information on the Property

Based upon resources reviewed, the property was partly forested and partly cleared in 1949 (earliest available aerial image). The property was allowed to grow into a forest and was likely cleared of trees in the early 1980s and since that time has been in silviculture. Planted pine trees were harvested circa 2018. The area has since been replanted and currently is dominated by pines of large sapling/small tree size. ECCI utilized historical topographic maps, aerial photos, and other information from EDR and DEQ in the preparation of this report.

5.7.1 Aerial Photographs

Historical aerial photos dating back to 1949 depict the character of the site and surrounding areas. Copies of the aerial photographs received from EDR are included in Appendix D. A brief description of each aerial photograph is presented in Table 5.2.

Table 5.2 – Aerial Photograph Descriptions

Year	Description
1949	The southern portion of the subject property appears to be forested while the northern portion is cleared. Hwy 67 South is visible to the east and the current railroad ROW alignment is visible to the north, however, due to image quality is unclear if the railroad is present or if this is a local roadway. The surrounding land use appears to include undeveloped forested land and agricultural land.
1968	The northern portion of image, including the northern approximately quarter to third of the subject property, is not present. The visible portion of the subject property appears forested. The surrounding land use includes undeveloped forested land, agricultural land, and some developed properties.
1976	The subject property appears to be forested. Hwy 67 South is visible to the east and the railroad is visible to the north. There is some development in the area and the timber mill facility is now visible.
1985	The subject property has been cleared of trees. Some of the previously agricultural property in the vicinity is now forested. The timber mill facility has expanded (including the presence of the landfill area).
1989	The subject property appears to be growing back in woody vegetation. The surrounding property appears much as it was in 1985.
1990	The subject property and vicinity appear much the same as the 1989 photo.
1994	The subject property now appears forested, with the surrounding properties appearing much the same as the 1980s and 1990 photos. In this image the present-day Littlefield Express #25 site can be seen as a developed area, however, it is unclear from the image what development is onsite.
2000	The two 2000 images are of poor quality. However, the subject property and vicinity appear largely unchanged since the 1994 image.
2006	The subject property is clearly identifiable as a row planted forest. The surrounding vicinity appears largely unchanged since the 1994/2000s images. A relatively small area of tree to the east, where the railroad facility exists today, has been cleared.
2010	The subject property and vicinity appear largely unchanged since the 2006 image.
2015	The subject property and vicinity appear largely unchanged since the 2010 image with the exception that some of the property west of the subject property has been cleared of timber.
2019	The subject property has been harvested for timber. The property to the west has grown back in woody vegetation. The present-day Littlefield Express #25 site has undergone some changes.

5.7.2 Topographic Map

Historical topographic maps dating back to 1901 were available and were reviewed for this Phase I ESA. Copies of the topographic maps produced by the USGS were received from EDR. These maps can be found in Appendix D. A brief description of these maps is presented in Table 5.3.

Table 5.3 – Topographic Map Description

Year	Description
1901	This map is the Gurdon 30-minute map. The subject property is depicted as undeveloped. The railroad and roadway are depicted along the northern project boundary, and beyond these to the north a few structures are depicted. The developed towns of Smithton and Gurdon can be seen to the east and south, respectively.
1970	This map is the Gurdon 7.5-minute map. The subject property is depicted as undeveloped. The Missouri Pacific railroad is depicted along the northern project boundary. Hwy 67 South is depicted to the east. The timber mill facility is depicted to the north. There are various structures scattered in the project vicinity, including two churches (one to the east and one to the southwest). Contour lines are present showing the approximate elevation of the subject property and surrounding area. The headwater of a tributary to a tributary of Caney Creek is illustrated within the subject property. The City of Gurdon can be seen to the south, with additional development compared to the 1901 image. The town of Smithton to the east is no longer illustrated.
1973	This map is the Gurdon 15-minute map. The subject property continues to appear undeveloped. Surrounding features appear largely similar to the 1970 map.
2014, 2017 and 2020	These maps are the Gurdon 7.5-minute maps. These maps depict only topographic data, roads, and symbols. No development is depicted.

5.7.3 Sanborn Fire Insurance Maps

Fire Insurance Maps have been produced for urban areas since the late 1800s and were utilized for determining fire hazards. When available, these maps are reviewed for further documentation concerning the historical use of the property and surrounding area. Sanborn fire insurance maps were unavailable for the subject property. A copy of the Sanborn Fire Insurance Map report from EDR is presented in Appendix D.

5.8 City Directories

City Directories are a screening tool designed to evaluate potential liability on a target property resulting from past activities at their facility and nearby sites. The City Directory Report includes a search of available city directory data at varying intervals. The City Directories Report listed addresses at various intervals on N Elm Street (Hwy 67 South) from 1992 through 2020. Five residents are listed on the 1995 report. Along with four residents, the following commercial properties have listed address on the 1995 report: Buddy Stewarts Satellite Syst, D&D Auto Parts, Billy Joes Automotive Svc, and Rhodes Auto/Rhodes Truck & Trailer Repair. Along with eight residents (and four addresses listed as occupant unknown), only one commercial property, i.e., Gurdon

Auto Clinic, has a listed address on the 2000 report. Along with ten residents (and two addresses listed as occupant unknown), the following commercial properties have listed address on the 2005 report: Jeffs Car Care, Allens Barbque & Grill, Calleys Station/Johnny Calley Enterprises Inc., Video Max, Bike Trailers of Arkansas LLC, and Plyler Enterprises Inc. Along with nine residents (and four addresses listed as occupant unknown), the following commercial properties have listed address on the 2010 report: Allens Barbque & Grill, Calleys Fina Station, Alex Kings Custom Trans, Jims Body Shop & Used Cars, Plyers Hardware/Uhaul Co, and Gurdon Grill. Along with nine residents (and six addresses listed as occupant unknown), the following commercial properties have listed address on the 2014 report: H&R Block, Allens Barbque & Grill, Calleys Fina Station, Jims Body Shop & Used Cars, Plylers Hardware, Gurdon Quick Mart, and Gurdon Grill. Along with nine residents (and one listing with just an address), the following commercial properties have listed address on the 2017 report: Allens Barbque & Grill, Calleys Station, Stans Heavy Equipment, Jims Body Shop & Used Cars, Plylers Hardware/True Value, Gurdon Quick Mart, and Gurdon Grill. Along with twelve addresses with residents listed, the following commercial properties have listed address on the 2020 report: Allen's BBQ & Grill, Calley's Fina Station, Allcare Pharmacy #45, Jim Vance/Jim's Body Shop & Used Cars, James Plyler/Plyler's Hardware, ATM/Gurdon Quick Mart/Phillips 66, Sonic Drive-In, and Gurdon Grill

5.9 Historical Use Information on Adjoining Properties

The surrounding property to the north, beyond the railroad right-of-way, has been used as a timber mill facility for more than 50 years. The property to the south has historically been a mix of forest and agricultural land but appears to have been left to natural succession as a forested area for the past ~20 years. The property to the west has been a mix of forest land, agricultural land, and residential property; for the past ~50+ years this property has included undisturbed forested land, forested land cut for timber and allowed to regrow, and residential property. The properties to the east, up to and beyond Hwy 67 South, have been and continue to be a mix of forested land, agricultural land, commercial businesses, and includes a place of worship (New Ronok Church).

6.0 Site Reconnaissance

6.1 Methodology and Limiting Conditions

Archival research, staff interviews, and visual site inspections were used to obtain the necessary information for preparation of this Phase I ESA. During the visual inspection, ECCI personnel used information gathered from the archival research to identify possible recognized environmental conditions. Features inspected included: ditches, drains, soils and vegetation. The visual inspection also observed adjoining properties to identify potential sources of contamination that might have migrated or could migrate onto the subject property.

6.2 General Site Setting

On September 11, 2024, Mr. Jimmy Rogers visited the subject property located north of Gurdon, Arkansas. The purpose of the site visit was to visually and physically observe the subject property and any structures located on the subject property. The property is primarily used for silviculture production. Any observed conditions are described below in Table 6.1. Photographs of the subject property are included in Appendix B.

6.3 Site Reconnaissance Observations

Table 6.1 identifies potential environmental concerns noted during the site reconnaissance. Discussion of any item marked in the table is presented in the following sections.

Table 6.1 – Site Reconnaissance Observations

Description	Observation		Additional Information
	Yes	No	
Hazardous Substances/Petroleum Products		X	
Storage Tanks (AST and UST)/Boilers		X	
Odors		X	
Pools of Liquid		X	
Drums		X	
Landfills		X	
Unidentified Substances Containers		X	
Potential PCB Equipment		X	
Pits, Ponds, Lagoons, and Surface Impoundments		X	
Stained Concrete, Soil or Pavement		X	
Stressed Vegetation		X	
Solid Waste		X	
Wastewater		X	
Wells		X	
Septic Systems		X	
Trenches and Sumps		X	
Drains and Pipes		X	
Hydraulic Equipment		X	
Other	X		6.3.1

6.3.1 Other

Offsite near the northeastern corner of the subject property ECCI observed discarded materials, likely associated with the railroad. Observed discarded materials include: railroad ties, metal banding, 55-gallon drums (filled with trash and original contents unknown), metal railroad components (discarded on the ground and in metal buckets), and household trash. ECCI also observed the railroad right-of-way along the northern subject property boundary. No evidence of spills from railroad cars (substances, stained soil, or stressed vegetation) was observed onsite adjacent to the railroad right-of-way. There is no indication of a recognized environmental condition on the subject property associated with these offsite observations.

No structures (other than several deer stands, a deer feeder, and a deer hoist), discarded material, or substances indicative of a recognized environmental condition were observed onsite.

7.0 Interviews

The purpose of the interviews conducted during the development of the ESA is primarily to support information obtained during this project.

7.1 Interview with Historical Owner's Representative, Site Manager, Occupant

For this Phase I ESA, ECCI interviewed site owner representative John Alan Williams, Jr, the Weyerhaeuser Crossett Area Manager. Mr. Alan is not aware of potential onsite RECs.

7.2 Interviews with Local Government Officials

ECCI did not contact the local fire department or the local health unit to determine if they have responded to any fires or spills onsite because of the historical and current use of the subject property.

7.3 Interviews with Local Utilities

The local utilities were not contacted by ECCI for this property. The onsite observations, interviews, and survey provided this information.

8.0 Findings, Opinions, and Conclusions

This ESA has been performed in accordance with ASTM “Phase I Environmental Site Assessment Standards” (ASTM E1527-21) on the +/-60-Acre Greenfield Site in Clark County, located north of Gurdon, Arkansas. Any exceptions to, or deletions from this practice are described in Section 9.0 of this report.

During the course of this project, ECCI performed a site reconnaissance, reviewed federal, state, and local records, and interviewed persons familiar with the property to ascertain historical use of the property and surrounding areas. ECCI did not observe any recognized environmental conditions, controlled environmental conditions, or historical recognized environmental conditions on the subject property. conclusions can be found in Table 8.1 below. Further descriptions and a summary of the site’s characteristics can be found in section 6.0.

Table 8.1 – Summary of Findings, Opinion and Conclusions

FINDINGS	SUMMARY
61.87-Acre Tract of Land located north of Gurdon, AR	ECCI found no evidence of, nor were there reported spills of, petroleum or hazardous substances on the property during the site reconnaissance of the subject property.
	OPINION AND CONCLUSION: ECCI did not observe any recognized environmental conditions, controlled environmental conditions, or historic recognized environmental conditions on the subject property.

8.1 Data Gaps

Aerial photo data gaps were large between available images, as much as 18 years. One aerial image (1968) did not show the northern portion of the site or property to the north. Data gaps are not considered substantial for this subject property; ECCI does not believe the gaps would indicate the property was used for anything other than agriculture and silviculture.

8.2 Additional Investigation

No additional investigations are recommended based on the findings of this Phase 1 report.

9.0 Deviations

This Phase I ESA was performed in general conformance with the scope and limitations of the American Society for Testing and Materials (ASTM) Practice E 1527 - 21, “*Environmental Site Assessments: Phase I Environmental Site Assessment*”.

10.0 Additional Services

ECCI was also asked to conduct a Section 404 delineation on the subject property. That delineation report has been provided to the EDCCC under separate cover.

11.0 References

The following people, documents, maps or other publications may have been utilized specifically in the preparation of this Phase I ESA Report or generally in the development of the report format. References to specific documents are also provided in appropriate sections of the report.

Persons Contacted:

- Shelley Short, EDCCC CEO
- John Alan Williams, Jr., Weyerhaeuser, Crossett Area Manager

Government Departments Contacted

- None

Resources Consulted:

- Federal and State Databases reviewed are listed in the text of the report and in the Environmental Data Resources report.
- www.adeq.state.ar.us

Documents:

- Environmental Data Resources. Radius Map Report, EDCCC - +/- 60-Acre Greenfield Site, September 6, 2024.
- Environmental Data Resources. Radius Map Report, EDCCC - +/- 60-Acre Greenfield Site, October 15, 2024.
-
- American Society of Testing and Materials, E1527-21 Standard Practice for Environmental Site Assessments: Phase I Environmental Site Assessment Process, 2021.

12.0 Environmental Professional Statement

Mr. Jimmy Rogers and Mr. Jeremy Stehle have the specific qualifications based on education, training, and experience to assess a property of the nature, history, and setting of the subject property. We have developed and performed all of the appropriate inquiries in conformance with the standards and practices set forth in 40 CFR Part 312.

We declare that, to the best of our knowledge, we meet the definition of environmental *professional* as defined in §312.10 of 40 CFR Part 312. Résumés for these individuals may be found in Appendix A

APPENDIX A
Qualifications of Environmental Professionals



Jimmy Rogers

Senior Environmental Scientist

EDUCATION

University of Central Arkansas, BS Environmental Science – Emphasis in Biology 2004

TRAINING/CERTIFICATIONS

OSHA 24-Hour HAZWOPER Trained

Licensed Drone Pilot

PROFESSIONAL HISTORY

ECCI, March 2024 to Present

FTN Associates, May 2005 to March 2024

EXPERIENCE

Mr. Rogers has over 19 years of experience as an environmental consultant. Based in central Arkansas and having worked in all surrounding states, Jimmy is experienced in all phases of environmental and ecological studies including project planning, field surveys, data analysis and report preparation. Jimmy has extensive field project experience with stream, wetland, bottomland hardwood, and upland habitats throughout Arkansas; experience directing sub-contractors and sub-consultants (e.g., survey, geotechnical, analytical, archeological, equipment operators, etc.); experience obtaining local, state, and federal environmental permits; experience developing, in whole or in part, a variety of NEPA documents including Categorical Exclusions, Environmental Information Documents, Environmental Assessments, and Environmental Impact Statements; experience preparing and delivering presentations on scientific and regulatory topics to various groups (e.g., Arkansas Environmental Federation, Arkansas Independent Producers and Royalty Owners, Arkansas Floodplain Management Association, industrial client groups, etc.).

Mr. Rogers brings many years of biological, Section 404, and NEPA project experience to ECCI. As a respected expert among the environmental community in Arkansas, Jimmy has the experience and years of relationships to successfully navigate specialized areas of environmental approvals/permitting. Jimmy's Clients enjoy excellent communication and a track-record of providing Clients with high quality results within budgets and schedules,

Specialty Skill Areas

- National Environmental Policy Act documentation
- Phase 1 Environmental Site Assessments
- Section 404 Wetlands and Other Waters delineations/permitting
- Water Quality Assessments
- Threatened & Endangered Species evaluations

AFFILIATIONS:

Arkansas Environmental Federation-Water Committee Chair



JEREMY STEHLE
Sr. Environmental Scientist

EDUCATION

University of Arkansas at Little Rock, Little Rock, Arkansas
Wildlife Management/Fisheries
Emphasis in Fisheries and Water Quality
Graduated May 2009

PROFESSIONAL HISTORY

ECCI, Environmental Scientist, Little Rock, AR, 2010 - Present

Arkansas Game and Fish Commission, June 2009 to March 2010

EXPERIENCE

Mr. Stehle serves as a professional environmental scientist for ECCI projects including stormwater management, oil spill control, mining water management, Clean Air Act, Clean Water Act facility compliance systems, provided fiberglass reinforced plastics (FRP) plant equipment on-site inspections and field evaluation of property to identify environmental related issues or assure such issues, are not encountered.

While gaining an understanding of complex regulatory requirements, he has succeeded in providing quality professional environmental compliance assistance to industrial and private facility owners. He has developed on-site Clean Air Act and Clean Water Act compliance assurance procedures and recordkeeping systems to demonstrate immediate and continuous compliance with facility permits and related regulations.

Mr. Stehle serves as lead field evaluator to assess secondary containment system characteristics, and develop workable compliance related recordkeeping and plans. He has served in the lead role on over 30 individual Clean Water Act Oil Spill Control and Countermeasures Plans.

In addition, Mr. Stehle has served as field investigator for multiple individual Environmental Site Assessments (ASTM Phase I ESA's). He has completed record reviews and evaluated known or recognized environmental conditions. He has prepared mining permit applications, evaluated closure and post closure costs and financial assurance mechanisms, and coordinated public notices and communication with regulatory agencies.

APPENDIX B
Site Photographs



Photograph 1: Looking east/southeast (from the railroad) along the northern boundary of the subject property from the northwest subject property corner.



Photograph 2: Looking southeast (from the railroad) to the subject property interior from the northwest subject property corner.



Photograph 3: Looking south (from the railroad) along the western boundary of the subject property from the northwest subject property corner.



Photograph 4: Looking east along the northern boundary of the subject property, from the north-central edge of the subject property; deer stand also shown.



Photograph 5: Looking south to the subject property interior, from the north-central edge of the subject property.



Photograph 6: Looking west along the northern boundary of the subject property, from the north-central edge of the subject property.



Photograph 7: Looking west along the northern boundary of the subject property from the northeast subject property corner.



Photograph 8: Looking south along the eastern boundary of the subject property from the northeast subject property corner.



Photograph 9: Looking north along the eastern boundary of the subject property from the east-central edge of the subject property.



Photograph 10: Looking east at the subject property interior from the east-central edge of the subject property.



Photograph 11: Looking south along the eastern boundary of the subject property from the east-central edge of the subject property.



Photograph 12: Looking north along the eastern boundary of the subject property from the southeast subject property corner.



Photograph 13: Looking west along the southern boundary of the subject property from the southeast subject property corner; deer stand also shown.



Photograph 14: Looking east along the southern boundary of the subject property from the south-central edge of the subject property; deer feeder also shown.



Photograph 15: Looking north at the subject property interior from the south-central edge of the subject property.



Photograph 16: Looking west along the southern boundary of the subject property from the south-central edge of the subject property.



Photograph 17: Looking north along the western boundary of the subject property from the southwest subject property corner.



Photograph 18: Looking northeast at the subject property interior from the southwest subject property corner.



Photograph 19: Looking east along the southern boundary of the subject property from the southwest subject property corner.



Photograph 20: Looking north along the western boundary of the subject property from the west-central edge of the subject property.



Photograph 21: Looking east at the subject property interior from the west-central edge of the subject property.



Photograph 22: Looking south along the western boundary of the subject property from the west-central edge of the subject property; deer hoist also shown.



Photograph 23: Timber mill facility north of the subject property and north of the railroad.



Photograph 24: Southern entrance to timber mill facility, photo taken from Hwy 67.



Photograph 25: Railroad facility northeast of the subject property.



Photograph 26: Railroad ties to the north of the subject property, near the northeast corner.



Photograph 27: Discarded drums, metal, trash east of the subject property, near the northeast corner.



Photograph 28: Trash in drum east of the subject property, near the northeast corner.



Photograph 29: Trash in drum east of the subject property, near the northeast corner.



Photograph 30: Metal buckets with railroad spikes east of the subject property, near the northeast corner.



Photograph 31: Tire shop east of the subject property and west of Hwy 67.



Photograph 32: Littlefield Express #25 east of the subject property and east of Hwy 67.

APPENDIX C
Regulatory Records Documentation

EDCCC - +/- 60-Acre Greenfield Site

N Elm Street
Gurdon, AR 71743

Inquiry Number: 7756145.2s
October 16, 2024

The EDR Radius Map™ Report with GeoCheck®



6 Armstrong Road, 4th floor
Shelton, CT 06484
Toll Free: 800.352.0050
www.edrnet.com

TABLE OF CONTENTS

SECTION	PAGE
Executive Summary	ES1
Overview Map	2
Detail Map	3
Map Findings Summary	4
Map Findings	8
Orphan Summary	151
Zip Scan Report	ZIP-1
Government Records Searched/Data Currency Tracking	GR-1
<u>GEOCHECK ADDENDUM</u>	
Physical Setting Source Addendum	A-1
Physical Setting Source Summary	A-2
Physical Setting SSURGO Soil Map	A-5
Physical Setting Source Map	A-10
Physical Setting Source Map Findings	A-12
Physical Setting Source Records Searched	PSGR-1

Thank you for your business.
Please contact EDR at 1-800-352-0050
with any questions or comments.

Disclaimer - Copyright and Trademark Notice

This Report contains certain information obtained from a variety of public and other sources reasonably available to Environmental Data Resources, LLC. It cannot be concluded from this Report that coverage information for the target and surrounding properties does not exist from other sources. This Report is provided on an "AS IS", "AS AVAILABLE" basis. **NO WARRANTY EXPRESS OR IMPLIED IS MADE WHATSOEVER IN CONNECTION WITH THIS REPORT. ENVIRONMENTAL DATA RESOURCES, LLC AND ITS SUBSIDIARIES, AFFILIATES AND THIRD PARTY SUPPLIERS DISCLAIM ALL WARRANTIES, OF ANY KIND OR NATURE, EXPRESS OR IMPLIED, ARISING OUT OF OR RELATED TO THIS REPORT OR ANY OF THE DATA AND INFORMATION PROVIDED IN THIS REPORT, INCLUDING WITHOUT LIMITATION, ANY WARRANTIES REGARDING ACCURACY, QUALITY, CORRECTNESS, COMPLETENESS, COMPREHENSIVENESS, SUITABILITY, MERCHANTABILITY, FITNESS FOR A PARTICULAR PURPOSE, TITLE, NON-INFRINGEMENT, MISAPPROPRIATION, OR OTHERWISE. ALL RISK IS ASSUMED BY THE USER. IN NO EVENT SHALL ENVIRONMENTAL DATA RESOURCES, LLC OR ITS SUBSIDIARIES, AFFILIATES OR THIRD PARTY SUPPLIERS BE LIABLE TO ANYONE FOR ANY DIRECT, INCIDENTAL, INDIRECT, SPECIAL, CONSEQUENTIAL OR OTHER DAMAGES OF ANY TYPE OR KIND (INCLUDING BUT NOT LIMITED TO LOSS OF PROFITS, LOSS OF USE, OR LOSS OF DATA) INFORMATION PROVIDED IN THIS REPORT.** Any analyses, estimates, ratings, environmental risk levels, or risk codes provided in this Report are provided for illustrative purposes only, and are not intended to provide, nor should they be interpreted as providing any facts regarding, or prediction or forecast of, any environmental risk for any property. Only an assessment performed by a qualified environmental professional can provide findings, opinions or conclusions regarding the environmental risk or conditions in, on or at any property.

Copyright 2024 by Environmental Data Resources, LLC. All rights reserved. Reproduction in any media or format, in whole or in part, of any report or map of Environmental Data Resources, LLC, or its affiliates, is prohibited without prior written permission.

EDR and its logos (including Sanborn and Sanborn Map) are trademarks of Environmental Data Resources, LLC or its affiliates. All other trademarks used herein are the property of their respective owners.

EXECUTIVE SUMMARY

A search of available environmental records was conducted by Environmental Data Resources, Inc (EDR). The report was designed to assist parties seeking to meet the search requirements of EPA's Standards and Practices for All Appropriate Inquiries (40 CFR Part 312), the ASTM Standard Practice for Environmental Site Assessments (E1527 - 21), the ASTM Standard Practice for Environmental Site Assessments for Forestland or Rural Property (E2247 - 16), the ASTM Standard Practice for Limited Environmental Due Diligence: Transaction Screen Process (E1528 - 22) or custom requirements developed for the evaluation of environmental risk associated with a parcel of real estate.

TARGET PROPERTY INFORMATION

ADDRESS

N ELM STREET
GURDON, AR 71743

COORDINATES

Latitude (North): 33.9435000 - 33° 56' 36.60"
Longitude (West): 93.1533000 - 93° 9' 11.88"
Universal Transverse Mercator: Zone 15
UTM X (Meters): 485833.4
UTM Y (Meters): 3755707.8
Elevation: 208 ft. above sea level

USGS TOPOGRAPHIC MAP ASSOCIATED WITH TARGET PROPERTY

Target Property Map: 15504454 GURDON, AR
Version Date: 2020

AERIAL PHOTOGRAPHY IN THIS REPORT

Portions of Photo from: 20190813, 20190816
Source: USDA

MAPPED SITES SUMMARY

Target Property Address:
 N ELM STREET
 GURDON, AR 71743

Click on Map ID to see full detail.

MAP ID	SITE NAME	ADDRESS	DATABASE ACRONYMS	RELATIVE ELEVATION	DIST (ft. & mi.) DIRECTION
1	LITTLEFIELD EXPRESS	1602 ELM	AST	Higher	656, 0.124, ESE
A2	INTERNATIONAL PAPER	RE:10001611GURDON WO	UST	Higher	1012, 0.192, NNE
A3	INTERNATIONAL PAPER	RE:10001611 GURDO	UST FINDER	Higher	1015, 0.192, NNE
A4	G-P WOOD PRODUCTS ,	#1 GP LANE	SPILLS, AIRS, ASBESTOS, ENF, HW GEN, PERMITS	Higher	1016, 0.192, NNE
A5	GEORGIA-PACIFIC WOOD		SWF/LF	Higher	1016, 0.192, NNE
A6	GEORGIA PACIFIC	HWY 67 NORTH # 1 GP	AST	Higher	1016, 0.192, NNE
A7	GP WOOD PRODUCTS LLC	1 GP LN	RCRA-VSQQ, TRIS, ICIS, US AIRS, FINDS, ECHO, E...	Higher	1016, 0.192, NNE
8	PAUL WILLIAMS LOGGIN	1422 N ELM ST	AST, Financial Assurance, PERMITS	Lower	1021, 0.193, SE

EXECUTIVE SUMMARY

TARGET PROPERTY SEARCH RESULTS

The target property was not listed in any of the databases searched by EDR.

DATABASES WITH NO MAPPED SITES

No mapped sites were found in EDR's search of available ("reasonably ascertainable ") government records either on the target property or within the search radius around the target property for the following databases:

STANDARD ENVIRONMENTAL RECORDS

Lists of Federal NPL (Superfund) sites

NPL..... National Priority List
Proposed NPL..... Proposed National Priority List Sites
NPL LIENS..... Federal Superfund Liens

Lists of Federal Delisted NPL sites

Delisted NPL..... National Priority List Deletions

Lists of Federal sites subject to CERCLA removals and CERCLA orders

FEDERAL FACILITY..... Federal Facility Site Information listing
SEMS..... Superfund Enterprise Management System

Lists of Federal CERCLA sites with NFRAP

SEMS-ARCHIVE..... Superfund Enterprise Management System Archive

Lists of Federal RCRA facilities undergoing Corrective Action

CORRACTS..... Corrective Action Report

Lists of Federal RCRA TSD facilities

RCRA-TSDF..... RCRA - Treatment, Storage and Disposal

Lists of Federal RCRA generators

RCRA-LQG..... RCRA - Large Quantity Generators
RCRA-SQG..... RCRA - Small Quantity Generators

Federal institutional controls / engineering controls registries

LUCIS..... Land Use Control Information System
US ENG CONTROLS..... Engineering Controls Sites List
US INST CONTROLS..... Institutional Controls Sites List

EXECUTIVE SUMMARY

Federal ERNS list

ERNS..... Emergency Response Notification System

Lists of state- and tribal (Superfund) equivalent sites

SHWS..... Hazardous Substance Remedial Action Trust Fund Priority List

Lists of state and tribal landfills and solid waste disposal facilities

SWID..... Solid Waste Illegal Dumps Database

Lists of state and tribal leaking storage tanks

LTANKS..... Leaking Storage Tank Location Listing

INDIAN LUST..... Leaking Underground Storage Tanks on Indian Land

Lists of state and tribal registered storage tanks

FEMA UST..... Underground Storage Tank Listing

INDIAN UST..... Underground Storage Tanks on Indian Land

State and tribal institutional control / engineering control registries

ENG CONTROLS..... Engineering Controls Sites Listing

INST CONTROL..... Institutional Control/Land Use Restriction Sites

Lists of state and tribal voluntary cleanup sites

VCP..... Voluntary Cleanup Program Sites

INDIAN VCP..... Voluntary Cleanup Priority Listing

Lists of state and tribal brownfield sites

BROWNFIELDS..... Brownfields Projects

ADDITIONAL ENVIRONMENTAL RECORDS

Local Brownfield lists

US BROWNFIELDS..... A Listing of Brownfields Sites

Local Lists of Landfill / Solid Waste Disposal Sites

SWRCY..... Recycling Directory

INDIAN ODI..... Report on the Status of Open Dumps on Indian Lands

ODI..... Open Dump Inventory

DEBRIS REGION 9..... Torres Martinez Reservation Illegal Dump Site Locations

IHS OPEN DUMPS..... Open Dumps on Indian Land

Local Lists of Hazardous waste / Contaminated Sites

US HIST CDL..... Delisted National Clandestine Laboratory Register

EXECUTIVE SUMMARY

CDL..... Methamphetamine Contaminated Properties Listing
US CDL..... National Clandestine Laboratory Register

Local Land Records

LIENS 2..... CERCLA Lien Information

Records of Emergency Release Reports

HMIRS..... Hazardous Materials Information Reporting System
SPILLS..... Emergency Response Incidents
SPILLS 90..... SPILLS 90 data from FirstSearch
SPILLS 80..... SPILLS 80 data from FirstSearch

Other Ascertainable Records

RCRA NonGen / NLR..... RCRA - Non Generators / No Longer Regulated
FUDS..... Formerly Used Defense Sites
DOD..... Department of Defense Sites
SCRD DRYCLEANERS..... State Coalition for Remediation of Drycleaners Listing
US FIN ASSUR..... Financial Assurance Information
EPA WATCH LIST..... EPA WATCH LIST
2020 COR ACTION..... 2020 Corrective Action Program List
TSCA..... Toxic Substances Control Act
TRIS..... Toxic Chemical Release Inventory System
SSTS..... Section 7 Tracking Systems
ROD..... Records Of Decision
RMP..... Risk Management Plans
RAATS..... RCRA Administrative Action Tracking System
PRP..... Potentially Responsible Parties
PADS..... PCB Activity Database System
ICIS..... Integrated Compliance Information System
FTTS..... FIFRA/ TSCA Tracking System - FIFRA (Federal Insecticide, Fungicide, & Rodenticide Act)/TSCA (Toxic Substances Control Act)
MLTS..... Material Licensing Tracking System
COAL ASH DOE..... Steam-Electric Plant Operation Data
COAL ASH EPA..... Coal Combustion Residues Surface Impoundments List
PCB TRANSFORMER..... PCB Transformer Registration Database
RADINFO..... Radiation Information Database
HIST FTTS..... FIFRA/TSCA Tracking System Administrative Case Listing
DOT OPS..... Incident and Accident Data
CONSENT..... Superfund (CERCLA) Consent Decrees
INDIAN RESERV..... Indian Reservations
FUSRAP..... Formerly Utilized Sites Remedial Action Program
UMTRA..... Uranium Mill Tailings Sites
LEAD SMELTERS..... Lead Smelter Sites
US AIRS..... Aerometric Information Retrieval System Facility Subsystem
US MINES..... Mines Master Index File
MINES MRDS..... Mineral Resources Data System
ABANDONED MINES..... Abandoned Mines
FINDS..... Facility Index System/Facility Registry System
DOCKET HWC..... Hazardous Waste Compliance Docket Listing
UXO..... Unexploded Ordnance Sites
ECHO..... Enforcement & Compliance History Information
FUELS PROGRAM..... EPA Fuels Program Registered Listing

EXECUTIVE SUMMARY

PFAS NPL.....	Superfund Sites with PFAS Detections Information
PFAS FEDERAL SITES.....	Federal Sites PFAS Information
PFAS TRIS.....	List of PFAS Added to the TRI
PFAS TSCA.....	PFAS Manufacture and Imports Information
PFAS RCRA MANIFEST.....	PFAS Transfers Identified In the RCRA Database Listing
PFAS ATSDR.....	PFAS Contamination Site Location Listing
PFAS WQP.....	Ambient Environmental Sampling for PFAS
PFAS PROJECT.....	NORTHEASTERN UNIVERSITY PFAS PROJECT
PFAS NPDES.....	Clean Water Act Discharge Monitoring Information
PFAS ECHO.....	Facilities in Industries that May Be Handling PFAS Listing
PFAS ECHO FIRE TRAIN.....	Facilities in Industries that May Be Handling PFAS Listing
PFAS PT 139 AIRPORT.....	All Certified Part 139 Airports PFAS Information Listing
AQUEOUS FOAM NRC.....	Aqueous Foam Related Incidents Listing
BIOSOLIDS.....	ICIS-NPDES Biosolids Facility Data
UST FINDER RELEASE.....	UST Finder Releases Database
PFAS.....	Per- and Polyfluoroalkyl Substances
AQUEOUS FOAM.....	Aqueous Film-Forming Foam Site Listing
AIRS.....	Permitted Facility Emission & Stack Data
ASBESTOS.....	Asbestos Notification of Intent Database
COAL ASH.....	Coal Ash Disposal Site Listing
ENF.....	Consent Administrative Order, Notice of Violation Information Database
Financial Assurance.....	Financial Assurance Information Listing
PERMITS.....	Permit Data System
AR Sludge.....	Poultry Sludge Permit Sites
TIER 2.....	Tier 2 Information Listing
UIC.....	Underground Injection Wells Database Listing

EDR HIGH RISK HISTORICAL RECORDS

EDR Exclusive Records

EDR MGP.....	EDR Proprietary Manufactured Gas Plants
EDR Hist Auto.....	EDR Exclusive Historical Auto Stations
EDR Hist Cleaner.....	EDR Exclusive Historical Cleaners

EDR RECOVERED GOVERNMENT ARCHIVES

Exclusive Recovered Govt. Archives

RGA HWS.....	Recovered Government Archive State Hazardous Waste Facilities List
RGA LF.....	Recovered Government Archive Solid Waste Facilities List
RGA LUST.....	Recovered Government Archive Leaking Underground Storage Tank

SURROUNDING SITES: SEARCH RESULTS

Surrounding sites were identified in the following databases.

Elevations have been determined from the USGS Digital Elevation Model and should be evaluated on a relative (not an absolute) basis. Relative elevation information between sites of close proximity should be field verified. Sites with an elevation equal to or higher than the target property have been differentiated below from sites with an elevation lower than the target property.

Page numbers and map identification numbers refer to the EDR Radius Map report where detailed data on individual sites can be reviewed.

Sites listed in ***bold italics*** are in multiple databases.

Unmappable (orphan) sites are not considered in the foregoing analysis.

EXECUTIVE SUMMARY

STANDARD ENVIRONMENTAL RECORDS

Lists of Federal RCRA generators

RCRA-VSQG: RCRAInfo is EPA's comprehensive information system, providing access to data supporting the Resource Conservation and Recovery Act (RCRA) of 1976 and the Hazardous and Solid Waste Amendments (HSWA) of 1984. The database includes selective information on sites which generate, transport, store, treat and/or dispose of hazardous waste as defined by the Resource Conservation and Recovery Act (RCRA). Very small quantity generators (VSQGs) generate less than 100 kg of hazardous waste, or less than 1 kg of acutely hazardous waste per month.

A review of the RCRA-VSQG list, as provided by EDR, and dated 06/03/2024 has revealed that there is 1 RCRA-VSQG site within approximately 0.25 miles of the target property.

<u>Equal/Higher Elevation</u>	<u>Address</u>	<u>Direction / Distance</u>	<u>Map ID</u>	<u>Page</u>
GP WOOD PRODUCTS LLC EPA ID:: ARD983267329	1 GP LN	NNE 1/8 - 1/4 (0.192 mi.)	A7	96

Lists of state and tribal landfills and solid waste disposal facilities

SWF/LF: Permit Data System - Solid Waste Facilities.

A review of the SWF/LF list, as provided by EDR, and dated 04/29/2024 has revealed that there is 1 SWF/LF site within approximately 0.5 miles of the target property.

<u>Equal/Higher Elevation</u>	<u>Address</u>	<u>Direction / Distance</u>	<u>Map ID</u>	<u>Page</u>
GEORGIA-PACIFIC WOOD Facility Id: 10-00005 Permit Number: 0158-S AFIN: 1000005		NNE 1/8 - 1/4 (0.192 mi.)	A5	94

Lists of state and tribal registered storage tanks

UST: RST Owner & Facilities.

A review of the UST list, as provided by EDR, and dated 06/10/2024 has revealed that there is 1 UST site within approximately 0.25 miles of the target property.

<u>Equal/Higher Elevation</u>	<u>Address</u>	<u>Direction / Distance</u>	<u>Map ID</u>	<u>Page</u>
INTERNATIONAL PAPER Tank Status: PO Facility Id: 10000065 Facility Id: 10000065 ADEQ Facility ID: 10-00336	RE:10001611GURDON WO	NNE 1/8 - 1/4 (0.192 mi.)	A2	10

EXECUTIVE SUMMARY

AST: Aboveground Tank Database

A review of the AST list, as provided by EDR, and dated 06/10/2024 has revealed that there are 3 AST sites within approximately 0.25 miles of the target property.

<u>Equal/Higher Elevation</u>	<u>Address</u>	<u>Direction / Distance</u>	<u>Map ID</u>	<u>Page</u>
LITTLEFIELD EXPRESS Facility Id: 10001656 Facility Id: 10001656 AFIN: 1000501	1602 ELM	ESE 0 - 1/8 (0.124 mi.)	1	8
GEORGIA PACIFIC Facility Id: 10001610 Facility Id: 10001610 AFIN: 1000395	HWY 67 NORTH # 1 GP	NNE 1/8 - 1/4 (0.192 mi.)	A6	94

<u>Lower Elevation</u>	<u>Address</u>	<u>Direction / Distance</u>	<u>Map ID</u>	<u>Page</u>
PAUL WILLIAMS LOGGIN Facility Id: 10001660 Facility Id: 10001660 AFIN: 1000533	1422 N ELM ST	SE 1/8 - 1/4 (0.193 mi.)	8	146

ADDITIONAL ENVIRONMENTAL RECORDS

Other Ascertainable Records

UST FINDER: EPA developed UST Finder, a web map application containing a comprehensive, state-sourced national map of underground storage tank (UST) and leaking UST (LUST) data. It provides the attributes and locations of active and closed USTs, UST facilities, and LUST sites from states and from Tribal lands and US territories. UST Finder contains information about proximity of UST facilities and LUST sites to: surface and groundwater public drinking water protection areas; estimated number of private domestic wells and number of people living nearby; and flooding and wildfires.

A review of the UST FINDER list, as provided by EDR, and dated 06/08/2023 has revealed that there is 1 UST FINDER site within approximately 0.25 miles of the target property.

<u>Equal/Higher Elevation</u>	<u>Address</u>	<u>Direction / Distance</u>	<u>Map ID</u>	<u>Page</u>
INTERNATIONAL PAPER	RE:10001611 GURDO	NNE 1/8 - 1/4 (0.192 mi.)	A3	12

E MANIFEST: EPA established a national system for tracking hazardous waste shipments electronically. This system, known as e-Manifest, will modernize the nation's cradle-to-grave hazardous waste tracking process while saving valuable time, resources, and dollars for industry and states.

A review of the E MANIFEST list, as provided by EDR, and dated 07/24/2023 has revealed that there is 1 E MANIFEST site within approximately 0.25 miles of the target property.

<u>Equal/Higher Elevation</u>	<u>Address</u>	<u>Direction / Distance</u>	<u>Map ID</u>	<u>Page</u>
GP WOOD PRODUCTS LLC	1 GP LN	NNE 1/8 - 1/4 (0.192 mi.)	A7	96

EXECUTIVE SUMMARY

HW GEN: This is a database listing of Arkansas Hazardous Waste Generators.

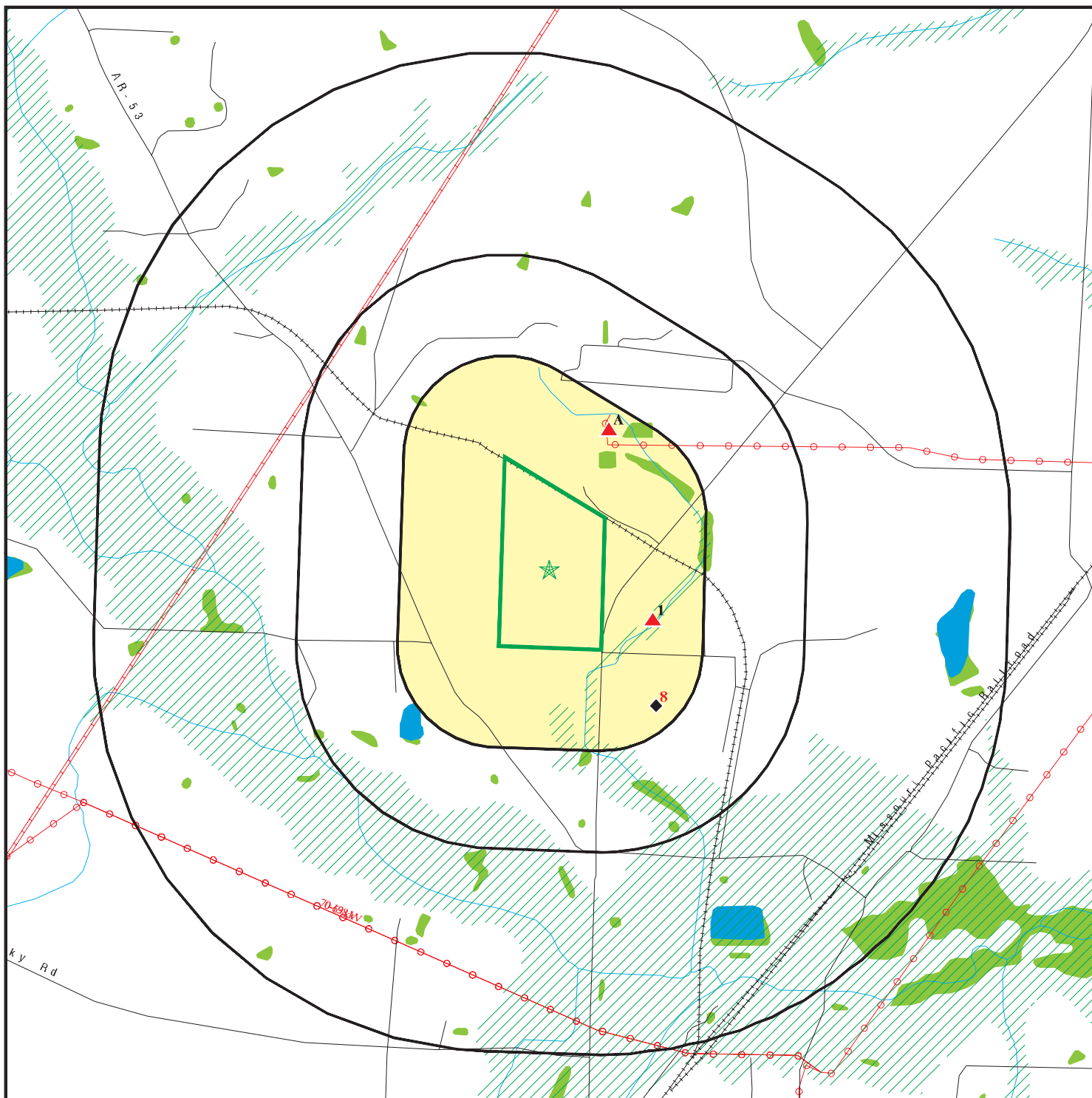
A review of the HW GEN list, as provided by EDR, and dated 05/05/2024 has revealed that there is 1 HW GEN site within approximately 0.25 miles of the target property.

<u>Equal/Higher Elevation</u>	<u>Address</u>	<u>Direction / Distance</u>	<u>Map ID</u>	<u>Page</u>
<i>G-P WOOD PRODUCTS ,</i>	<i>#1 GP LANE</i>	<i>NNE 1/8 - 1/4 (0.192 mi.)</i>	<i>A4</i>	<i>13</i>

EXECUTIVE SUMMARY

There were no unmapped sites in this report.

OVERVIEW MAP - 7756145.2S



Target Property

Sites at elevations higher than or equal to the target property

Sites at elevations lower than the target property

Manufactured Gas Plants

National Priority List Sites

Dept. Defense Sites

Indian Reservations BIA

Power transmission lines

Pipelines

Special Flood Hazard Area (1%)

0.2% Annual Chance Flood Hazard

National Wetland Inventory

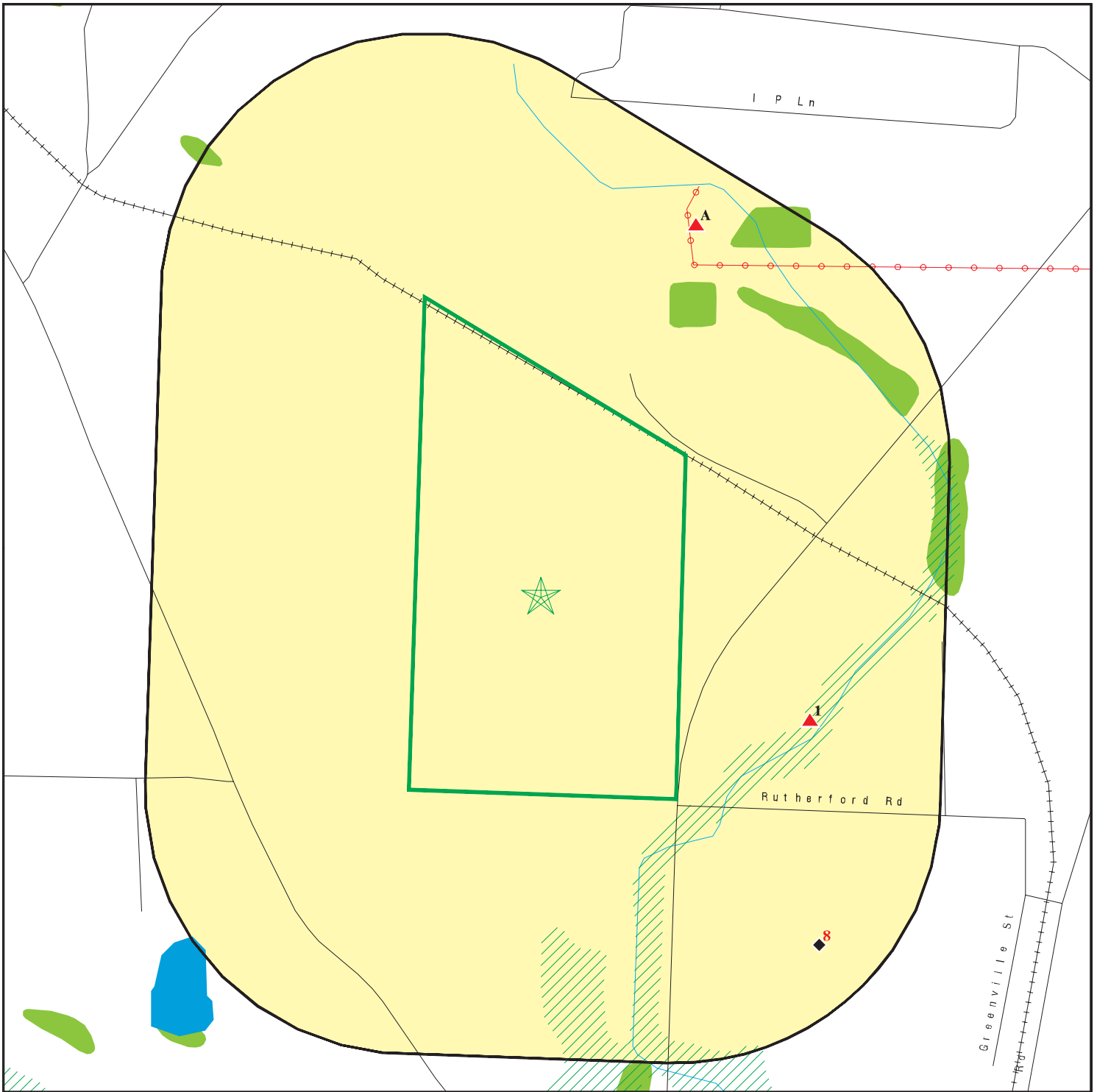
State Wetlands








This report includes Interactive Map Layers to display and/or hide map information. The legend includes only those icons for the default map view.







SITE NAME: EDCCC - +/- 60-Acre Greenfield Site
 ADDRESS: N Elm Street
 Gurdon AR 71743
 LAT/LONG: 33.9435 / 93.1533

CLIENT: ECCI
 CONTACT: Jimmy Rogers
 INQUIRY #: 7756145.2s
 DATE: October 16, 2024 11:03 am

DETAIL MAP - 7756145.2S



-  Target Property
-  Sites at elevations higher than or equal to the target property
-  Sites at elevations lower than the target property
-  Manufactured Gas Plants
-  Sensitive Receptors
-  National Priority List Sites
-  Dept. Defense Sites

-  Indian Reservations BIA
-  Power transmission lines
-  Special Flood Hazard Area (1%)
-  0.2% Annual Chance Flood Hazard
-  National Wetland Inventory
-  State Wetlands

This report includes Interactive Map Layers to display and/or hide map information. The legend includes only those icons for the default map view.

SITE NAME: EDCCC - +/- 60-Acre Greenfield Site
 ADDRESS: N Elm Street
 Gurdon AR 71743
 LAT/LONG: 33.9435 / 93.1533

CLIENT: ECCI
 CONTACT: Jimmy Rogers
 INQUIRY #: 7756145.2s
 DATE: October 16, 2024 11:04 am

MAP FINDINGS SUMMARY

Database	Search Distance (Miles)	Target Property	< 1/8	1/8 - 1/4	1/4 - 1/2	1/2 - 1	> 1	Total Plotted
STANDARD ENVIRONMENTAL RECORDS								
<i>Lists of Federal NPL (Superfund) sites</i>								
NPL	1.000		0	0	0	0	NR	0
Proposed NPL	1.000		0	0	0	0	NR	0
NPL LIENS	1.000		0	0	0	0	NR	0
<i>Lists of Federal Delisted NPL sites</i>								
Delisted NPL	1.000		0	0	0	0	NR	0
<i>Lists of Federal sites subject to CERCLA removals and CERCLA orders</i>								
FEDERAL FACILITY	0.500		0	0	0	NR	NR	0
SEMS	0.500		0	0	0	NR	NR	0
<i>Lists of Federal CERCLA sites with NFRAP</i>								
SEMS-ARCHIVE	0.500		0	0	0	NR	NR	0
<i>Lists of Federal RCRA facilities undergoing Corrective Action</i>								
CORRACTS	1.000		0	0	0	0	NR	0
<i>Lists of Federal RCRA TSD facilities</i>								
RCRA-TSDF	0.500		0	0	0	NR	NR	0
<i>Lists of Federal RCRA generators</i>								
RCRA-LQG	0.250		0	0	NR	NR	NR	0
RCRA-SQG	0.250		0	0	NR	NR	NR	0
RCRA-VSQG	0.250		0	1	NR	NR	NR	1
<i>Federal institutional controls / engineering controls registries</i>								
LUCIS	0.500		0	0	0	NR	NR	0
US ENG CONTROLS	0.500		0	0	0	NR	NR	0
US INST CONTROLS	0.500		0	0	0	NR	NR	0
<i>Federal ERNS list</i>								
ERNS	0.001		0	NR	NR	NR	NR	0
<i>Lists of state- and tribal (Superfund) equivalent sites</i>								
SHWS	1.000		0	0	0	0	NR	0
<i>Lists of state and tribal landfills and solid waste disposal facilities</i>								
SWF/LF	0.500		0	1	0	NR	NR	1
SWID	0.500		0	0	0	NR	NR	0
<i>Lists of state and tribal leaking storage tanks</i>								
LTANKS	0.500		0	0	0	NR	NR	0

MAP FINDINGS SUMMARY

Database	Search Distance (Miles)	Target Property	< 1/8	1/8 - 1/4	1/4 - 1/2	1/2 - 1	> 1	Total Plotted
INDIAN LUST	0.500		0	0	0	NR	NR	0
<i>Lists of state and tribal registered storage tanks</i>								
FEMA UST	0.250		0	0	NR	NR	NR	0
UST	0.250		0	1	NR	NR	NR	1
AST	0.250		1	2	NR	NR	NR	3
INDIAN UST	0.250		0	0	NR	NR	NR	0
<i>State and tribal institutional control / engineering control registries</i>								
ENG CONTROLS	0.500		0	0	0	NR	NR	0
INST CONTROL	0.500		0	0	0	NR	NR	0
<i>Lists of state and tribal voluntary cleanup sites</i>								
VCP	0.500		0	0	0	NR	NR	0
INDIAN VCP	0.500		0	0	0	NR	NR	0
<i>Lists of state and tribal brownfield sites</i>								
BROWNFIELDS	0.500		0	0	0	NR	NR	0
<u>ADDITIONAL ENVIRONMENTAL RECORDS</u>								
<i>Local Brownfield lists</i>								
US BROWNFIELDS	0.500		0	0	0	NR	NR	0
<i>Local Lists of Landfill / Solid Waste Disposal Sites</i>								
SWRCY	0.500		0	0	0	NR	NR	0
INDIAN ODI	0.500		0	0	0	NR	NR	0
ODI	0.500		0	0	0	NR	NR	0
DEBRIS REGION 9	0.500		0	0	0	NR	NR	0
IHS OPEN DUMPS	0.500		0	0	0	NR	NR	0
<i>Local Lists of Hazardous waste / Contaminated Sites</i>								
US HIST CDL	0.001		0	NR	NR	NR	NR	0
CDL	0.001		0	NR	NR	NR	NR	0
US CDL	0.001		0	NR	NR	NR	NR	0
<i>Local Land Records</i>								
LIENS 2	0.001		0	NR	NR	NR	NR	0
<i>Records of Emergency Release Reports</i>								
HMIRS	0.001		0	NR	NR	NR	NR	0
SPILLS	0.001		0	NR	NR	NR	NR	0
SPILLS 90	0.001		0	NR	NR	NR	NR	0
SPILLS 80	0.001		0	NR	NR	NR	NR	0
<i>Other Ascertainable Records</i>								
RCRA NonGen / NLR	0.250		0	0	NR	NR	NR	0

MAP FINDINGS SUMMARY

Database	Search Distance (Miles)	Target Property	< 1/8	1/8 - 1/4	1/4 - 1/2	1/2 - 1	> 1	Total Plotted
FUDS	1.000		0	0	0	0	NR	0
DOD	1.000		0	0	0	0	NR	0
SCRD DRYCLEANERS	0.500		0	0	0	NR	NR	0
US FIN ASSUR	0.001		0	NR	NR	NR	NR	0
EPA WATCH LIST	0.001		0	NR	NR	NR	NR	0
2020 COR ACTION	0.250		0	0	NR	NR	NR	0
TSCA	0.001		0	NR	NR	NR	NR	0
TRIS	0.001		0	NR	NR	NR	NR	0
SSTS	0.001		0	NR	NR	NR	NR	0
ROD	1.000		0	0	0	0	NR	0
RMP	0.001		0	NR	NR	NR	NR	0
RAATS	0.001		0	NR	NR	NR	NR	0
PRP	0.001		0	NR	NR	NR	NR	0
PADS	0.001		0	NR	NR	NR	NR	0
ICIS	0.001		0	NR	NR	NR	NR	0
FTTS	0.001		0	NR	NR	NR	NR	0
MLTS	0.001		0	NR	NR	NR	NR	0
COAL ASH DOE	0.001		0	NR	NR	NR	NR	0
COAL ASH EPA	0.500		0	0	0	NR	NR	0
PCB TRANSFORMER	0.001		0	NR	NR	NR	NR	0
RADINFO	0.001		0	NR	NR	NR	NR	0
HIST FTTS	0.001		0	NR	NR	NR	NR	0
DOT OPS	0.001		0	NR	NR	NR	NR	0
CONSENT	1.000		0	0	0	0	NR	0
INDIAN RESERV	1.000		0	0	0	0	NR	0
FUSRAP	1.000		0	0	0	0	NR	0
UMTRA	0.500		0	0	0	NR	NR	0
LEAD SMELTERS	0.001		0	NR	NR	NR	NR	0
US AIRS	0.001		0	NR	NR	NR	NR	0
US MINES	0.250		0	0	NR	NR	NR	0
MINES MRDS	0.250		0	0	NR	NR	NR	0
ABANDONED MINES	0.250		0	0	NR	NR	NR	0
FINDS	0.001		0	NR	NR	NR	NR	0
DOCKET HWC	0.001		0	NR	NR	NR	NR	0
UXO	1.000		0	0	0	0	NR	0
ECHO	0.001		0	NR	NR	NR	NR	0
FUELS PROGRAM	0.250		0	0	NR	NR	NR	0
PFAS NPL	0.250		0	0	NR	NR	NR	0
PFAS FEDERAL SITES	0.250		0	0	NR	NR	NR	0
PFAS TRIS	0.250		0	0	NR	NR	NR	0
PFAS TSCA	0.250		0	0	NR	NR	NR	0
PFAS RCRA MANIFEST	0.250		0	0	NR	NR	NR	0
PFAS ATSDR	0.250		0	0	NR	NR	NR	0
PFAS WQP	0.250		0	0	NR	NR	NR	0
PFAS PROJECT	0.250		0	0	NR	NR	NR	0
PFAS NPDES	0.250		0	0	NR	NR	NR	0
PFAS ECHO	0.250		0	0	NR	NR	NR	0
PFAS ECHO FIRE TRAIN	0.250		0	0	NR	NR	NR	0
PFAS PT 139 AIRPORT	0.250		0	0	NR	NR	NR	0
AQUEOUS FOAM NRC	0.250		0	0	NR	NR	NR	0
BIOSOLIDS	0.001		0	NR	NR	NR	NR	0

MAP FINDINGS SUMMARY

Database	Search Distance (Miles)	Target Property	< 1/8	1/8 - 1/4	1/4 - 1/2	1/2 - 1	> 1	Total Plotted
UST FINDER RELEASE	0.500		0	0	0	NR	NR	0
UST FINDER	0.250		0	1	NR	NR	NR	1
E MANIFEST	0.250		0	1	NR	NR	NR	1
PFAS	0.250		0	0	NR	NR	NR	0
AQUEOUS FOAM	0.250		0	0	NR	NR	NR	0
AIRS	0.001		0	NR	NR	NR	NR	0
ASBESTOS	0.001		0	NR	NR	NR	NR	0
COAL ASH	0.500		0	0	0	NR	NR	0
ENF	0.001		0	NR	NR	NR	NR	0
Financial Assurance	0.001		0	NR	NR	NR	NR	0
HW GEN	0.250		0	1	NR	NR	NR	1
PERMITS	0.001		0	NR	NR	NR	NR	0
AR Sludge	0.500		0	0	0	NR	NR	0
TIER 2	0.001		0	NR	NR	NR	NR	0
UIC	0.001		0	NR	NR	NR	NR	0

EDR HIGH RISK HISTORICAL RECORDS

EDR Exclusive Records

EDR MGP	1.000		0	0	0	0	NR	0
EDR Hist Auto	0.125		0	NR	NR	NR	NR	0
EDR Hist Cleaner	0.125		0	NR	NR	NR	NR	0

EDR RECOVERED GOVERNMENT ARCHIVES

Exclusive Recovered Govt. Archives

RGA HWS	0.001		0	NR	NR	NR	NR	0
RGA LF	0.001		0	NR	NR	NR	NR	0
RGA LUST	0.001		0	NR	NR	NR	NR	0

- Totals --		0	1	8	0	0	0	9
-------------	--	---	---	---	---	---	---	---

NOTES:

TP = Target Property

NR = Not Requested at this Search Distance

Sites may be listed in more than one database

MAP FINDINGS

Map ID
Direction
Distance
Elevation

Site

Database(s)

EDR ID Number
EPA ID Number

1
ESE
< 1/8
0.124 mi.
656 ft.

LITTLEFIELD EXPRESS #25
1602 ELM
GURDON, AR 71743

AST **A100443065**
N/A

Relative:
Higher
Actual:
209 ft.

AST:
 Facility Id: 10001656
 AFIN: 1000501
 Date Owner Notice Rec: 10/19/2021
 Active Site: Yes
 Underground-Aboveground: Not reported
 Underground Temp Out: Not reported
 Aboveground Temp Out: Not reported
 Underground Perm Out: Not reported
 Aboveground Perm Out: Not reported
 Aboveground in Use: Yes
 Underground in Use: Not reported
 Aboveground: Yes
 Below Ground: Not reported
 Federal Flag: Not reported
 No Bill: Not reported
 Date Signed: 10/18/2021
 Amendments Exist for Facility: Not reported
 Date Reg Cert. Issued: 07/17/2023
 Leaking UST Incident: Not reported
 Leak Id Number: Not reported
 With Inspection Pix: Not reported
 With Inspection Reports: Not reported
 Contact Title: Not reported
 Contact Name: Not reported
 Contact Phone: Not reported
 Certified Title: REPRESENTATIVE
 Certified Name: DANNY GODDARD
 Entry Clerk: fields
 Entry Date: 08/25/2017
 Update Clerk: fields
 Update Date: 10/20/2021
 Latitude: Not reported
 Longitude: Not reported

Owner:
 Owner ID: 008832
 Owner Name: FORT SMITH PETROLEUM EQ CO INC
 Owner Address: PO BOX 180787
 Owner Address 2: 3403 CAVANAUGH RD
 Owner City,St,Zip: FORT SMITH, AR 72918-0787
 Owner County: SEBASTIAN
 Owner Phone: 4796460597
 Owner Type: Private Industry

AST/UST Eligible:
 Facility Id: 10001656
 Date Eligible: 8/22/2017
 Transaction Code: FAOF
 Entry Clerk: fields
 Entry Date: 8/25/2017 9:27:27 AM
 Update Clerk: Not reported
 Update Date: Not reported

Map ID
Direction
Distance
Elevation

MAP FINDINGS

Site

Database(s)

EDR ID Number
EPA ID Number

LITTLEFIELD EXPRESS #25 (Continued)

A100443065

Eligibility Description: Financial Assurance on file

Facility Id: 10001656
Date Eligible: 10/19/2021
Transaction Code: FAOF
Entry Clerk: fields
Entry Date: 10/20/2021 10:25:19 AM
Update Clerk: Not reported
Update Date: Not reported
Eligibility Description: Financial Assurance on file

Tank Info:

Facility ID: 10001656
Tank ID: 1
Tank Status: In Use
Tank Status Date: Not reported
Capacity: 6016
Install Date: 08/23/2017
Last Used Date: Not reported
Removal Status: Not reported
Gallons Removed: Not reported
Number of Compartments: 1
Tank Material: Steel
Tank Material Other: Not reported
Currently or Last Substance Stored: Diesel
Other Substance Description: Not reported
Piping Material: Bare Steel
Internal Corrosion Protection: None
External Corrosion Prot: Painted
GIS Location ID: Not reported
REC Create By: fields
REC Create Date: 08/25/2017
REC Modified By: fields
REC Modified Date: 10/20/2021
Tank Comments: Not reported
Decode for Tstatus: In Use

Facility ID: 10001656
Tank ID: 2
Tank Status: In Use
Tank Status Date: Not reported
Capacity: 7332
Install Date: 08/23/2017
Last Used Date: Not reported
Removal Status: Not reported
Gallons Removed: Not reported
Number of Compartments: 1
Tank Material: Steel
Tank Material Other: Not reported
Currently or Last Substance Stored: Diesel
Other Substance Description: Not reported
Piping Material: Bare Steel
Internal Corrosion Protection: None
External Corrosion Prot: Painted
GIS Location ID: Not reported
REC Create By: fields
REC Create Date: 08/25/2017

Map ID
Direction
Distance
Elevation

MAP FINDINGS

Site

Database(s)

EDR ID Number
EPA ID Number

LITTLEFIELD EXPRESS #25 (Continued)

A100443065

REC Modified By: fields
REC Modified Date: 10/20/2021
Tank Comments: Not reported
Decode for Tstatus: In Use

A2
NNE
1/8-1/4
0.192 mi.
1012 ft.

INTERNATIONAL PAPER CO
RE:10001611GURDON WOOD PRODUCTS PLANT
GURDON, AR 71743

UST U004127143
N/A

Site 1 of 6 in cluster A

Relative:
Higher

Actual:
220 ft.

UST:
Facility Id: 10000065
ADEQ Facility ID: 10-00336
Active Site: Not reported
Above Ground: Yes
Below Ground: Yes
Aboveground in Use: UST
Underground in Use: UST
Date Reg Cert Issued: 05/24/1996
Lust Flag: UST
Leak ID Number: Not reported
Date Received: 05/07/1986
Location SIC: Not reported
Federal Flag: Yes
Contact Name: DARRYL FINCH
Contact Title: PURCHASING AGENT
Contact Phone: 501-353-4474
Certified Name: PHILIP R. FREER
Certified Title: PLANT MANAGER
Date Signed: 04/05/1986
Amended: No
No Bill: Not reported
Facility Entry Clerk: GCRRAGG
Facility Update Date: 10/05/2007
Facility Update Clerk: schenk
Latitude: Not reported
Longitude: Not reported

Owner:

Owner ID: 000784
Owner Name: INTERNATIONAL PAPER COMPANY
Owner Address: NO. 1 IP LANE/HWY 67 N.
Owner City,St,Zip: GURDON, AR 71743
Owner County: CLARK
Owner Phone: 5013534474
Owner Type: Private Industry

AST/UST Eligible:

Facility Id: 10000065
Date Eligible: 5/16/1996
Transaction Code: CIOA
Entry Clerk: BATEMAN
Entry Date: 5/16/1996
Update Clerk: Not reported
Update Date: Not reported
Eligibility Description: Certificate issued, original, AST

Map ID
Direction
Distance
Elevation

MAP FINDINGS

Site

Database(s)

EDR ID Number
EPA ID Number

INTERNATIONAL PAPER CO (Continued)

U004127143

Tank Info:

Facility ID: 10000065
Record Created By: Not reported
Record Created Date: 01/17/1991
Record Modified By: Not reported
Record Modified Date: Not reported
Site Assessment Date: Not reported
Site Assessment Leak: Not reported
Certificate of Compliance Final Test Date: Not reported
Certificate of Compliance Test Company License: Not reported
Certificate of Compliance Tester License: Not reported
Certificate of Compliance Installation Date: Not reported
Certificate of Compliance Install Company License: Not reported
Certificate of Compliance Installer License: Not reported

Tank ID: 1
Tank Status: Permanently Out of Service 12/06/1988
Install Date: 01/01/1983
Tank Contents: Diesel
Cerclis Name: Not reported
Tank Material: Steel
GIS Location: Not reported
Federal Flag: Not reported
Hazardous: Not reported
Capacity in Gallons: 10000
Number of Compartments: 1
Decode for Tstatus: Permanently Out of Use
Release Detection: Unknown
Release Detection Install Date: Not reported
Tank External Corrosion Protection: Asphalt
Tank Ext Corrosion Protection Install Date: Not reported
Pipe Material: Galvanized Steel
Pipe Type: Unknown
Pipe Release Detection: Unknown
Pipe Corrosion Protection: Unknown
Tank Spill and Overfill Protection: Unknown
Pipe Repaired: Not reported
Pipe Corrosion Protection: Unknown
Corrosion Protection: Not reported
Spill and Overflow: Not reported
Release Detection: Not reported
Tank Comments: Not reported

Facility ID: 10000065
Record Created By: Not reported
Record Created Date: 01/17/1991
Record Modified By: Not reported
Record Modified Date: Not reported
Site Assessment Date: Not reported
Site Assessment Leak: Not reported
Certificate of Compliance Final Test Date: Not reported
Certificate of Compliance Test Company License: Not reported
Certificate of Compliance Tester License: Not reported
Certificate of Compliance Installation Date: Not reported
Certificate of Compliance Install Company License: Not reported
Certificate of Compliance Installer License: Not reported

Map ID
 Direction
 Distance
 Elevation

MAP FINDINGS

Site

Database(s)

EDR ID Number
 EPA ID Number

INTERNATIONAL PAPER CO (Continued)

U004127143

Tank ID:	2	
Tank Status:	Permanently Out of Service 11/23/1988	
Install Date:	01/01/1983	
Tank Contents:	Gasoline	
Cerclis Name:	Not reported	
Tank Material:	Steel	
GIS Location:	Not reported	
Federal Flag:	Not reported	
Hazardous:	Not reported	
Capacity in Gallons:		1000
Number of Compartments:		1
Decode for Tstatus:		Permanently Out of Use
Release Detection:		Unknown
Release Detection Install Date:		Not reported
Tank External Corrosion Protection:		Asphalt
Tank Ext Corrosion Protection Install Date:		Not reported
Pipe Material:		Galvanized Steel
Pipe Type:		Unknown
Pipe Release Detection:		Unknown
Pipe Corrosion Protection:		Unknown
Tank Spill and Overfill Protection:		Unknown
Pipe Repaired:		Not reported
Pipe Corrosion Protection:		Unknown
Corrosion Protection:		Not reported
Spill and Overflow:		Not reported
Release Detection:		Not reported
Tank Comments:		Not reported

A3
NNE
1/8-1/4
0.192 mi.
1015 ft.

INTERNATIONAL PAPER CO
**RE:10001611
GURDON WOOD PRODUCTS PLANT**
GURDON, AR 71743
Site 2 of 6 in cluster A

UST FINDER 1028160859
N/A

Relative:
Higher
Actual:
220 ft.

UST FINDER:	
Object ID:	37747
Facility ID:	AR10000065
Name:	INTERNATIONAL PAPER CO
Address:	RE:10001611 GURDON WOOD PRODUCTS PLANT
City,State,Zip:	GURDON, AR 71743
Address Match Type:	Postal
Open USTs:	0
Closed USTs:	2
TOS USTs:	0
Population 1500ft:	Not reported
Private Wells 1500ft:	Not reported
Within 100yr Floodplain:	Not reported
Land Use:	Not reported
Within SPA:	Not reported
SPA PWS Facility ID:	Not reported
SPA Water Type:	Not reported
SPA Facility Type:	Not reported
SPA HUC12:	Not reported
Within WHPA:	Not reported
WHPA PWS Facility ID:	Not reported
WHPA Water Type:	Not reported
WHPA Facility Type:	Not reported
WHPA HUC12:	Not reported

Map ID
 Direction
 Distance
 Elevation

MAP FINDINGS

Site

Database(s)

EDR ID Number
 EPA ID Number

INTERNATIONAL PAPER CO (Continued)

1028160859

Facility Status: Closed UST(s)
 Date of Last Inspection: Not reported
 EPA Region: 6
 Tribe: Not reported
 Coordinate Source: Geocode
 X Coord: -93.149643
 Y Coord: 33.916639
 Latitude: 33.916639
 Longitude: -93.149643

UST FINDER:

Object ID: 102065
 Facility ID: AR10000065
 Tank ID: AR10000065_1
 Tank Status: Closed
 Installation Date: 1983/01/01 16:00:00+00
 Removal Date: 1988/12/06 16:00:00+00
 Tank Capacity: 10000
 Substances: Diesel
 Tank Wall Type: Single

Object ID: 102444
 Facility ID: AR10000065
 Tank ID: AR10000065_2
 Tank Status: Closed
 Installation Date: 1983/01/01 16:00:00+00
 Removal Date: 1988/11/23 16:00:00+00
 Tank Capacity: 1000
 Substances: Gasoline
 Tank Wall Type: Single

A4
NNE
1/8-1/4
0.192 mi.
1016 ft.

G-P WOOD PRODUCTS , LLC
#1 GP LANE
GURDON, AR 71743
Site 3 of 6 in cluster A

SPILLS **S109980620**
AIRS **N/A**
ASBESTOS
ENF
HW GEN
PERMITS

Relative:
Higher
Actual:
220 ft.

SPILLS:

Name: UNKNOWN (CLARK COUNTY)
 Address: 1 GP LANE
 City,State,Zip: GURDON, AR
 Year: 2009
 Case Number: Not reported
 Date Report: 05/06/2009
 Time Reported: Not reported
 Reported By: Not reported
 Duty Officer: Not reported
 NRC: No
 NRC Number: Not reported
 Type of Reporter: Not reported
 Discharger: Not reported
 Name of Spiller: Georgia Pacific
 Spiller Address: Not reported
 Spiller City: Not reported
 Spiller County: Clark
 Spiller State: Not reported

Map ID
Direction
Distance
Elevation

MAP FINDINGS

Site

Database(s)

EDR ID Number
EPA ID Number

G-P WOOD PRODUCTS , LLC (Continued)

S109980620

Spiller Zip:	Not reported
Spiller Telephone:	Not reported
Spill Date:	05/06/2009
Spill Time:	Not reported
1st Material Name:	Not reported
DOT Number:	Not reported
CAS Number:	Not reported
CHRIS Code:	Not reported
AFIN:	10-00000
Event Category:	Not reported
Type:	Fixed
Actual Amt:	Not reported
Time Allocation:	Not reported
Resp Party Actual/Suspected:	Not reported
Resp Party Contact Info:	Not reported
Cleanup Company:	Not reported
Complaint Name/Contact Info:	Not reported
Status:	Not reported
Filed Type:	Not reported
Amount in Units:	Not reported
Measuable Units:	Not reported
2nd Material Name:	Not reported
2nd DOT Number:	Not reported
2nd CAS Number:	Not reported
2nd CHRIS Code:	Not reported
2nd Amount in Units:	Not reported
2nd Measurable Units:	Not reported
3rd Material Name:	Not reported
3rd DOT Number:	Not reported
3rd CAS Number:	Not reported
3rd CHRIS Code:	Not reported
3rd Amount in Units:	Not reported
3rd Measurable Units:	Not reported
Medium Affected:	Not reported
Reported Cause:	Not reported
Expanded Info on Cause of Spill:	Not reported
Number of Deaths:	Not reported
Number of Injuries:	Not reported
Damage Dollars:	Not reported
Notified:	Not reported
Primary Reponder Name:	Not reported
Additional Information:	No
Name of Secondary Responder:	Not reported
Name of Third Responder:	Not reported
Name of Fourth Responder:	Not reported
1st Responding Agency Code:	Not reported
2nd Responding Agency Code:	Not reported
3rd Responding Agency Code:	Not reported
4th Responder:	Not reported
Material Type:	Not reported
Unkown Material:	Not reported
Location Comment:	Not reported
Materials Released Type Code:	Not reported
Category Code:	Release
Priority Code:	Not reported
Number of Days:	Not reported
Cercla Code:	Not reported

Map ID
Direction
Distance
Elevation

MAP FINDINGS

Site

Database(s)

EDR ID Number
EPA ID Number

G-P WOOD PRODUCTS , LLC (Continued)

S109980620

Quantity Reported:	Not reported
Actual Reported:	Not reported
Source Code Quantity Reported:	Not reported
Source Code Units Reported:	Not reported
Source of Spill:	Not reported
Source of Spill Vehicle ID:	Not reported
Source of Spill Information:	Water from ash pond released due to heavy rains to prevent levy collapse. Conf call facility with M. Shafii and was advised PH 7 - 9 will test samples for added water treatment chemicals. Plant will provide report to Water.; Reported Time: 1112; Event Time: 0800; Released Material: Ash Pond Water; Amount Reported: 60000; Unit: G; Actual Amount: 60000; Responsible Party Contact Information: Mark Ruppel, 501.7710104; Status: Referred to Water;
Action Taken:	Not reported
Comments:	Not reported
Comment 1:	Met with M. Shafii and referred to him after call with facility.
Comment 2:	Not reported
ERC Event Location Addr3:	Not reported
ERC Suspected Resp Party AFIN:	Not reported
ERC Suspected Resp Party Addr3:	Not reported
ERC Insp Supvsr Staff Name:	Not reported
ERC Medium Affected HW:	Not reported
ERC Medium Affected Mining:	Not reported
ERC Medium Affected RST:	Not reported
ERC Medium Affected SW:	Not reported
ERC Medium Affected Water:	Not reported
ERC Insp Air Staff Name:	Not reported
ERC Insp HW Staff Name:	Not reported
ERC Insp Mining Staff Name:	Not reported
ERC Insp RST Staff Name:	Not reported
ERC Insp SW Staff Name:	Not reported
ERC Insp Water Staff Name:	Not reported
ERC Landfill Or Body Of Water Name:	Not reported
ERC Timesheet Code:	Not reported
ERC Evacuation From Release:	Not reported
ERC Injuries:	Not reported
ERC Fatalities:	Not reported
ERC Evacuated Nbr:	Not reported
ERC Injuries Nbr Related:	Not reported
ERC Injuries Nbr Unrelated:	Not reported
ERC Fatalities Nbr Related:	Not reported
ERC Fatalities Nbr Unrelated:	Not reported
ERC Insp Rpt Staff Name:	Not reported
ERC ADEQ Rpt Date Due:	1900-01-01 00:00:00
ERC ADEQ Rpt Date Received:	1900-01-01 00:00:00
ERC Suspected Resp Party Rpt Date Due:	1900-01-01 00:00:00
ERC Suspected Resp Party Rpt Date Rec'ed:	1900-01-01 00:00:00
ERC Event Closure Recommended:	Not reported
ERC Cleanup By Desc:	Not reported
ERC Cleanup Contractor Name:	Not reported
ERC Cleanup Contractor Addr2:	Not reported
ERC Cleanup Contractor Addr3:	Not reported
ERC Cleanup Contractor City:	Not reported
ERC Cleanup Contractor State:	Not reported
ERC Cleanup Contractor Zip:	Not reported
ERC Cleanup Contractor Phone Nbr:	Not reported
ERC Cleanup Contractor Phone Ext:	Not reported

Map ID
Direction
Distance
Elevation

MAP FINDINGS

Site

Database(s)

EDR ID Number
EPA ID Number

G-P WOOD PRODUCTS , LLC (Continued)

S109980620

ERC Cleanup Contractor Fax Nbr:	Not reported
ERC Cleanup Contractor Email:	Not reported
ERC Cleanup Completed:	Not reported
ERC Action Case ID:	Not reported
ERC Lat Decimal:	Not reported
ERC Long Decimal:	Not reported
ERC Event Number:	Not reported
ERC Status Description:	Not reported
Name:	Not reported
Address:	1 GP LANE
City,State,Zip:	GURDON, AR
Year:	2009
Case Number:	09-0310
Date Report:	05/06/2009
Time Reported:	1112
Reported By:	Not reported
Duty Officer:	Not reported
NRC:	No
NRC Number:	Not reported
Type of Reporter:	Not reported
Discharger:	Not reported
Name of Spiller:	Not reported
Spiller Address:	Not reported
Spiller City:	Not reported
Spiller County:	Not reported
Spiller State:	Not reported
Spiller Zip:	Not reported
Spiller Telephone:	Not reported
Spill Date:	05/06/2009
Spill Time:	0800
1st Material Name:	Ash Pond Water
DOT Number:	Not reported
CAS Number:	Not reported
CHRIS Code:	Not reported
AFIN:	Not reported
Event Category:	Release
Type:	Fixed
Actual Amt:	60000
Time Allocation:	Not reported
Resp Party Actual/Suspected:	Georgia Pacific
Resp Party Contact Info:	Mark Ruppel, 501.7710104
Cleanup Company:	Georgia Pacific
Complaint Name/Contact Info:	Not reported
Status:	Referred to Water
Filed Type:	Not reported
Amount in Units:	60000
Measuable Units:	Gallons
2nd Material Name:	Not reported
2nd DOT Number:	Not reported
2nd CAS Number:	Not reported
2nd CHRIS Code:	Not reported
2nd Amount in Units:	Not reported
2nd Measurable Units:	Not reported
3rd Material Name:	Not reported
3rd DOT Number:	Not reported
3rd CAS Number:	Not reported

Map ID
Direction
Distance
Elevation

MAP FINDINGS

Site

Database(s)

EDR ID Number
EPA ID Number

G-P WOOD PRODUCTS , LLC (Continued)

S109980620

3rd CHRIS Code:	Not reported
3rd Amount in Units:	Not reported
3rd Measurable Units:	Not reported
Medium Affected:	Not reported
Reported Cause:	Not reported
Expanded Info on Cause of Spill:	Not reported
Number of Deaths:	Not reported
Number of Injuries:	Not reported
Damage Dollars:	Not reported
Notified:	Not reported
Primary Reponder Name:	Not reported
Additional Information:	No
Name of Secondary Responder:	Not reported
Name of Third Responder:	Not reported
Name of Fourth Responder:	Not reported
1st Responding Agency Code:	Not reported
2nd Responding Agency Code:	Not reported
3rd Responding Agency Code:	Not reported
4th Responder:	Not reported
Material Type:	Not reported
Unkown Material:	Not reported
Location Comment:	Not reported
Materials Released Type Code:	Not reported
Category Code:	Not reported
Priority Code:	Not reported
Number of Days:	Not reported
Cercla Code:	Not reported
Quantity Reported:	Not reported
Actual Reported:	Not reported
Source Code Quantity Reported:	Not reported
Source Code Units Reported:	Not reported
Source of Spill:	Not reported
Source of Spill Vehicle ID:	Not reported
Source of Spill Information:	Water from ash pond released due to heavy rains to prevent levy collapse. Conf call facility with M. Shafii and was advised PH 7 - 9 will test samples for added water treatment chemicals. Plant will provide report to Water.
Action Taken:	Not reported
Comments:	Not reported
Comment 1:	Not reported
Comment 2:	Not reported
ERC Event Location Addr3:	Not reported
ERC Suspected Resp Party AFIN:	Not reported
ERC Suspected Resp Party Addr3:	Not reported
ERC Insp Supvsr Staff Name:	Not reported
ERC Medium Affected HW:	Not reported
ERC Medium Affected Mining:	Not reported
ERC Medium Affected RST:	Not reported
ERC Medium Affected SW:	Not reported
ERC Medium Affected Water:	Not reported
ERC Insp Air Staff Name:	Not reported
ERC Insp HW Staff Name:	Not reported
ERC Insp Mining Staff Name:	Not reported
ERC Insp RST Staff Name:	Not reported
ERC Insp SW Staff Name:	Not reported
ERC Insp Water Staff Name:	Not reported
ERC Landfill Or Body Of Water Name:	Not reported

Map ID
Direction
Distance
Elevation

MAP FINDINGS

Site

Database(s)

EDR ID Number
EPA ID Number

G-P WOOD PRODUCTS , LLC (Continued)

S109980620

ERC Timesheet Code: Not reported
ERC Evacuation From Release: Not reported
ERC Injuries: Not reported
ERC Fatalities: Not reported
ERC Evacuated Nbr: Not reported
ERC Injuries Nbr Related: Not reported
ERC Injuries Nbr Unrelated: Not reported
ERC Fatalities Nbr Related: Not reported
ERC Fatalities Nbr Unrelated: Not reported
ERC Insp Rpt Staff Name: Not reported
ERC ADEQ Rpt Date Due: 1900-01-01 00:00:00
ERC ADEQ Rpt Date Received: 1900-01-01 00:00:00
ERC Suspected Resp Party Rpt Date Due: 1900-01-01 00:00:00
ERC Suspected Resp Party Rpt Date Rec'ed: 1900-01-01 00:00:00
ERC Event Closure Recommended: Not reported
ERC Cleanup By Desc: Not reported
ERC Cleanup Contractor Name: Not reported
ERC Cleanup Contractor Addr2: Not reported
ERC Cleanup Contractor Addr3: Not reported
ERC Cleanup Contractor City: Not reported
ERC Cleanup Contractor State: Not reported
ERC Cleanup Contractor Zip: Not reported
ERC Cleanup Contractor Phone Nbr: Not reported
ERC Cleanup Contractor Phone Ext: Not reported
ERC Cleanup Contractor Fax Nbr: Not reported
ERC Cleanup Contractor Email: Not reported
ERC Cleanup Completed: Not reported
ERC Action Case ID: Not reported
ERC Lat Decimal: Not reported
ERC Long Decimal: Not reported
ERC Event Number: Not reported
ERC Status Description: Not reported

AIRS:

Name: G-P WOOD PRODUCTS , LLC
Alternate Name: GURDON PLYWOOD & LUMBER
Address: #1 GP LANE
City,State,Zip: GURDON, AR 71743
Plant ID: Not reported
Afin: 1000005
Afin Dash: 10-00005
Facility Phone Number: 8703535323
Facility Fax Number: Not reported
Facility E-mail Address: Not reported
AFIN Status Code: A
Mailing Address: #1 GP LANE
Status: Active
Mailing City: GURDON
Facility Type Description: Standard
Facility Type Code: STD
Mailing State: AR
Mailing Zip Code: 71743
Facility Owner ID: Not reported
Owner Name: Not reported
Facility Invoice Billing Month: 10
Utm Zone: 15
Primary SIC Code: 2611

Map ID
Direction
Distance
Elevation

MAP FINDINGS

Site

Database(s)

EDR ID Number
EPA ID Number

G-P WOOD PRODUCTS , LLC (Continued)

S109980620

Company: GEORGIA-PACIFIC WOOD PRODUCTS
SIC Description: PULP MILLS
Latitude: 33.950377
Longitude: -93.144052
SIC Code 2: Not reported
Contact Address: #1 GP LANE
Sic Code Description 2: Not reported
Contact City: GURDON
Contact State: AR
Contact Zip: 71743
Contact County: Not reported
NAICS Code: 321113
NAICS Description: Sawmills
Mailing Contact: Not reported
NAICS Code 2: 321212
Mailing Company: GEORGIA-PACIFIC WOOD PRODUCTS
Naics Description 2: Softwood Veneer and Plywood Manufacturing
Latitude Degrees: 33
Latitude Minutes: 57
Latitude Seconds: 1.36
Longitude Degrees: -93
Longitude Minutes: 8
Longitude Seconds: 38.59
UTM Northing: 3756663.25
UTM Easting: 486689.40
Tertiary SIC Code: Not reported
Tertiary SIC Description: Not reported
Tertiary NAICS Code: 113310
Tertiary NAICS Description: Logging

Name: G-P WOOD PRODUCTS , LLC
Alternate Name: GURDON PLYWOOD & LUMBER
Address: #1 GP LANE
City,State,Zip: GURDON, AR 71743
Plant ID: Not reported
Afin: 1000005
Afin Dash: 10-00005
Facility Phone Number: 8703535323
Facility Fax Number: Not reported
Facility E-mail Address: Not reported
AFIN Status Code: A
Mailing Address: #1 GP LANE
Status: Active
Mailing City: GURDON
Facility Type Description: Standard
Facility Type Code: STD
Mailing State: AR
Mailing Zip Code: 71743
Facility Owner ID: Not reported
Owner Name: Not reported
Facility Invoice Billing Month: 10
Utm Zone: 15
Primary SIC Code: 2611
Company: GEORGIA-PACIFIC WOOD PRODUCTS
SIC Description: PULP MILLS
Latitude: 33.950377
Longitude: -93.144052

Map ID
Direction
Distance
Elevation

MAP FINDINGS

Site

Database(s)

EDR ID Number
EPA ID Number

G-P WOOD PRODUCTS , LLC (Continued)

S109980620

SIC Code 2: Not reported
Contact Address: #1 GP LANE
Sic Code Description 2: Not reported
Contact City: GURDON
Contact State: AR
Contact Zip: 71743
Contact County: Not reported
NAICS Code: 321113
NAICS Description: Sawmills
Mailing Contact: Not reported
NAICS Code 2: 321212
Mailing Company: GEORGIA-PACIFIC WOOD PRODUCTS
Naics Description 2: Softwood Veneer and Plywood Manufacturing
Latitude Degrees: 33
Latitude Minutes: 57
Latitude Seconds: 1.36
Longitude Degrees: -93
Longitude Minutes: 8
Longitude Seconds: 38.59
UTM Northing: 3756663.25
UTM Easting: 486689.40
Tertiary SIC Code: Not reported
Tertiary SIC Description: Not reported
Tertiary NAICS Code: 113310
Tertiary NAICS Description: Logging

Name: G-P WOOD PRODUCTS , LLC
Alternate Name: GURDON PLYWOOD & LUMBER
Address: #1 GP LANE
City,State,Zip: GURDON, AR 71743
Plant ID: Not reported
Afin: 1000005
Afin Dash: 10-00005
Facility Phone Number: 8703535323
Facility Fax Number: Not reported
Facility E-mail Address: Not reported
AFIN Status Code: A
Mailing Address: #1 GP LANE
Status: Active
Mailing City: GURDON
Facility Type Description: Standard
Facility Type Code: STD
Mailing State: AR
Mailing Zip Code: 71743
Facility Owner ID: Not reported
Owner Name: Not reported
Facility Invoice Billing Month: 10
Utm Zone: 15
Primary SIC Code: 2611
Company: GEORGIA-PACIFIC WOOD PRODUCTS
SIC Description: PULP MILLS
Latitude: 33.950377
Longitude: -93.144052
SIC Code 2: Not reported
Contact Address: #1 GP LANE
Sic Code Description 2: Not reported
Contact City: GURDON

Map ID
Direction
Distance
Elevation

MAP FINDINGS

Site

Database(s)

EDR ID Number
EPA ID Number

G-P WOOD PRODUCTS , LLC (Continued)

S109980620

Contact State: AR
Contact Zip: 71743
Contact County: Not reported
NAICS Code: 321113
NAICS Description: Sawmills
Mailing Contact: Not reported
NAICS Code 2: 321212
Mailing Company: GEORGIA-PACIFIC WOOD PRODUCTS
Naics Description 2: Softwood Veneer and Plywood Manufacturing
Latitude Degrees: 33
Latitude Minutes: 57
Latitude Seconds: 1.36
Longitude Degrees: -93
Longitude Minutes: 8
Longitude Seconds: 38.59
UTM Northing: 3756663.25
UTM Easting: 486689.40
Tertiary SIC Code: Not reported
Tertiary SIC Description: Not reported
Tertiary NAICS Code: 113310
Tertiary NAICS Description: Logging

Name: G-P WOOD PRODUCTS , LLC
Alternate Name: GURDON PLYWOOD & LUMBER
Address: #1 GP LANE
City,State,Zip: GURDON, AR 71743
Plant ID: Not reported
Afin: 1000005
Afin Dash: 10-00005
Facility Phone Number: 8703535323
Facility Fax Number: Not reported
Facility E-mail Address: Not reported
AFIN Status Code: A
Mailing Address: #1 GP LANE
Status: Active
Mailing City: GURDON
Facility Type Description: Standard
Facility Type Code: STD
Mailing State: AR
Mailing Zip Code: 71743
Facility Owner ID: Not reported
Owner Name: Not reported
Facility Invoice Billing Month: 10
Utm Zone: 15
Primary SIC Code: 2611
Company: GEORGIA-PACIFIC WOOD PRODUCTS
SIC Description: PULP MILLS
Latitude: 33.950377
Longitude: -93.144052
SIC Code 2: Not reported
Contact Address: #1 GP LANE
Sic Code Description 2: Not reported
Contact City: GURDON
Contact State: AR
Contact Zip: 71743
Contact County: Not reported
NAICS Code: 321113

Map ID
Direction
Distance
Elevation

MAP FINDINGS

Site

Database(s)

EDR ID Number
EPA ID Number

G-P WOOD PRODUCTS , LLC (Continued)

S109980620

NAICS Description: Sawmills
Mailing Contact: Not reported
NAICS Code 2: 321212
Mailing Company: GEORGIA-PACIFIC WOOD PRODUCTS
Naics Description 2: Softwood Veneer and Plywood Manufacturing
Latitude Degrees: 33
Latitude Minutes: 57
Latitude Seconds: 1.36
Longitude Degrees: -93
Longitude Minutes: 8
Longitude Seconds: 38.59
UTM Northing: 3756663.25
UTM Easting: 486689.40
Tertiary SIC Code: Not reported
Tertiary SIC Description: Not reported
Tertiary NAICS Code: 113310
Tertiary NAICS Description: Logging

Name: G-P WOOD PRODUCTS , LLC
Alternate Name: GURDON PLYWOOD & LUMBER
Address: #1 GP LANE
City,State,Zip: GURDON, AR 71743
Plant ID: Not reported
Afin: 1000005
Afin Dash: 10-00005
Facility Phone Number: 8703535323
Facility Fax Number: Not reported
Facility E-mail Address: Not reported
AFIN Status Code: A
Mailing Address: #1 GP LANE
Status: Active
Mailing City: GURDON
Facility Type Description: Standard
Facility Type Code: STD
Mailing State: AR
Mailing Zip Code: 71743
Facility Owner ID: Not reported
Owner Name: Not reported
Facility Invoice Billing Month: 10
Utm Zone: 15
Primary SIC Code: 2611
Company: GEORGIA-PACIFIC WOOD PRODUCTS
SIC Description: PULP MILLS
Latitude: 33.950377
Longitude: -93.144052
SIC Code 2: Not reported
Contact Address: #1 GP LANE
Sic Code Description 2: Not reported
Contact City: GURDON
Contact State: AR
Contact Zip: 71743
Contact County: Not reported
NAICS Code: 321113
NAICS Description: Sawmills
Mailing Contact: Not reported
NAICS Code 2: 321212
Mailing Company: GEORGIA-PACIFIC WOOD PRODUCTS

Map ID
Direction
Distance
Elevation

MAP FINDINGS

Site

Database(s)

EDR ID Number
EPA ID Number

G-P WOOD PRODUCTS , LLC (Continued)

S109980620

Naics Description 2: Softwood Veneer and Plywood Manufacturing
Latitude Degrees: 33
Latitude Minutes: 57
Latitude Seconds: 1.36
Longitude Degrees: -93
Longitude Minutes: 8
Longitude Seconds: 38.59
UTM Northing: 3756663.25
UTM Easting: 486689.40
Tertiary SIC Code: Not reported
Tertiary SIC Description: Not reported
Tertiary NAICS Code: 113310
Tertiary NAICS Description: Logging

Name: G-P WOOD PRODUCTS , LLC
Alternate Name: GURDON PLYWOOD & LUMBER
Address: #1 GP LANE
City,State,Zip: GURDON, AR 71743
Plant ID: Not reported
Afin: 1000005
Afin Dash: 10-00005
Facility Phone Number: 8703535323
Facility Fax Number: Not reported
Facility E-mail Address: Not reported
AFIN Status Code: A
Mailing Address: #1 GP LANE
Status: Active
Mailing City: GURDON
Facility Type Description: Standard
Facility Type Code: STD
Mailing State: AR
Mailing Zip Code: 71743
Facility Owner ID: Not reported
Owner Name: Not reported
Facility Invoice Billing Month: 10
Utm Zone: 15
Primary SIC Code: 2611
Company: GEORGIA-PACIFIC WOOD PRODUCTS
SIC Description: PULP MILLS
Latitude: 33.950377
Longitude: -93.144052
SIC Code 2: Not reported
Contact Address: #1 GP LANE
Sic Code Description 2: Not reported
Contact City: GURDON
Contact State: AR
Contact Zip: 71743
Contact County: Not reported
NAICS Code: 321113
NAICS Description: Sawmills
Mailing Contact: Not reported
NAICS Code 2: 321212
Mailing Company: GEORGIA-PACIFIC WOOD PRODUCTS
Naics Description 2: Softwood Veneer and Plywood Manufacturing
Latitude Degrees: 33
Latitude Minutes: 57
Latitude Seconds: 1.36

Map ID
Direction
Distance
Elevation

MAP FINDINGS

Site

Database(s)

EDR ID Number
EPA ID Number

G-P WOOD PRODUCTS , LLC (Continued)

S109980620

Longitude Degrees: -93
Longitude Minutes: 8
Longitude Seconds: 38.59
UTM Northing: 3756663.25
UTM Easting: 486689.40
Tertiary SIC Code: Not reported
Tertiary SIC Description: Not reported
Tertiary NAICS Code: 113310
Tertiary NAICS Description: Logging

Name: G-P WOOD PRODUCTS , LLC
Alternate Name: GURDON PLYWOOD & LUMBER
Address: #1 GP LANE
City,State,Zip: GURDON, AR 71743
Plant ID: Not reported
Afin: 1000005
Afin Dash: 10-00005
Facility Phone Number: 8703535323
Facility Fax Number: Not reported
Facility E-mail Address: Not reported
AFIN Status Code: A
Mailing Address: #1 GP LANE
Status: Active
Mailing City: GURDON
Facility Type Description: Standard
Facility Type Code: STD
Mailing State: AR
Mailing Zip Code: 71743
Facility Owner ID: Not reported
Owner Name: Not reported
Facility Invoice Billing Month: 10
Utm Zone: 15
Primary SIC Code: 2611
Company: GEORGIA-PACIFIC WOOD PRODUCTS
SIC Description: PULP MILLS
Latitude: 33.950377
Longitude: -93.144052
SIC Code 2: Not reported
Contact Address: #1 GP LANE
Sic Code Description 2: Not reported
Contact City: GURDON
Contact State: AR
Contact Zip: 71743
Contact County: Not reported
NAICS Code: 321113
NAICS Description: Sawmills
Mailing Contact: Not reported
NAICS Code 2: 321212
Mailing Company: GEORGIA-PACIFIC WOOD PRODUCTS
Naics Description 2: Softwood Veneer and Plywood Manufacturing
Latitude Degrees: 33
Latitude Minutes: 57
Latitude Seconds: 1.36
Longitude Degrees: -93
Longitude Minutes: 8
Longitude Seconds: 38.59
UTM Northing: 3756663.25

Map ID
Direction
Distance
Elevation

MAP FINDINGS

Site

Database(s)

EDR ID Number
EPA ID Number

G-P WOOD PRODUCTS , LLC (Continued)

S109980620

UTM Easting: 486689.40
Tertiary SIC Code: Not reported
Tertiary SIC Description: Not reported
Tertiary NAICS Code: 113310
Tertiary NAICS Description: Logging

Name: G-P WOOD PRODUCTS , LLC
Alternate Name: GURDON PLYWOOD & LUMBER
Address: #1 GP LANE
City,State,Zip: GURDON, AR 71743
Plant ID: Not reported
Afin: 1000005
Afin Dash: 10-00005
Facility Phone Number: 8703535323
Facility Fax Number: Not reported
Facility E-mail Address: Not reported
AFIN Status Code: A
Mailing Address: #1 GP LANE
Status: Active
Mailing City: GURDON
Facility Type Description: Standard
Facility Type Code: STD
Mailing State: AR
Mailing Zip Code: 71743
Facility Owner ID: Not reported
Owner Name: Not reported
Facility Invoice Billing Month: 10
Utm Zone: 15
Primary SIC Code: 2611
Company: GEORGIA-PACIFIC WOOD PRODUCTS
SIC Description: PULP MILLS
Latitude: 33.950377
Longitude: -93.144052
SIC Code 2: Not reported
Contact Address: #1 GP LANE
Sic Code Description 2: Not reported
Contact City: GURDON
Contact State: AR
Contact Zip: 71743
Contact County: Not reported
NAICS Code: 321113
NAICS Description: Sawmills
Mailing Contact: Not reported
NAICS Code 2: 321212
Mailing Company: GEORGIA-PACIFIC WOOD PRODUCTS
Naics Description 2: Softwood Veneer and Plywood Manufacturing
Latitude Degrees: 33
Latitude Minutes: 57
Latitude Seconds: 1.36
Longitude Degrees: -93
Longitude Minutes: 8
Longitude Seconds: 38.59
UTM Northing: 3756663.25
UTM Easting: 486689.40
Tertiary SIC Code: Not reported
Tertiary SIC Description: Not reported
Tertiary NAICS Code: 113310

Map ID
Direction
Distance
Elevation

MAP FINDINGS

Site

Database(s)

EDR ID Number
EPA ID Number

G-P WOOD PRODUCTS , LLC (Continued)

S109980620

Tertiary NAICS Description: Logging

Name: G-P WOOD PRODUCTS , LLC
Alternate Name: GURDON PLYWOOD & LUMBER
Address: #1 GP LANE
City,State,Zip: GURDON, AR 71743
Plant ID: Not reported
Afin: 1000005
Afin Dash: 10-00005
Facility Phone Number: 8703535323
Facility Fax Number: Not reported
Facility E-mail Address: Not reported
AFIN Status Code: A
Mailing Address: #1 GP LANE
Status: Active
Mailing City: GURDON
Facility Type Description: Standard
Facility Type Code: STD
Mailing State: AR
Mailing Zip Code: 71743
Facility Owner ID: Not reported
Owner Name: Not reported
Facility Invoice Billing Month: 10
Utm Zone: 15
Primary SIC Code: 2611
Company: GEORGIA-PACIFIC WOOD PRODUCTS
SIC Description: PULP MILLS
Latitude: 33.950377
Longitude: -93.144052
SIC Code 2: Not reported
Contact Address: #1 GP LANE
Sic Code Description 2: Not reported
Contact City: GURDON
Contact State: AR
Contact Zip: 71743
Contact County: Not reported
NAICS Code: 321113
NAICS Description: Sawmills
Mailing Contact: Not reported
NAICS Code 2: 321212
Mailing Company: GEORGIA-PACIFIC WOOD PRODUCTS
Naics Description 2: Softwood Veneer and Plywood Manufacturing
Latitude Degrees: 33
Latitude Minutes: 57
Latitude Seconds: 1.36
Longitude Degrees: -93
Longitude Minutes: 8
Longitude Seconds: 38.59
UTM Northing: 3756663.25
UTM Easting: 486689.40
Tertiary SIC Code: Not reported
Tertiary SIC Description: Not reported
Tertiary NAICS Code: 113310
Tertiary NAICS Description: Logging

Name: G-P WOOD PRODUCTS , LLC
Alternate Name: GURDON PLYWOOD & LUMBER

Map ID
Direction
Distance
Elevation

MAP FINDINGS

Site

Database(s)

EDR ID Number
EPA ID Number

G-P WOOD PRODUCTS , LLC (Continued)

S109980620

Address: #1 GP LANE
City,State,Zip: GURDON, AR 71743
Plant ID: Not reported
Afin: 1000005
Afin Dash: 10-00005
Facility Phone Number: 8703535323
Facility Fax Number: Not reported
Facility E-mail Address: Not reported
AFIN Status Code: A
Mailing Address: #1 GP LANE
Status: Active
Mailing City: GURDON
Facility Type Description: Standard
Facility Type Code: STD
Mailing State: AR
Mailing Zip Code: 71743
Facility Owner ID: Not reported
Owner Name: Not reported
Facility Invoice Billing Month: 10
Utm Zone: 15
Primary SIC Code: 2611
Company: GEORGIA-PACIFIC WOOD PRODUCTS
SIC Description: PULP MILLS
Latitude: 33.950377
Longitude: -93.144052
SIC Code 2: Not reported
Contact Address: #1 GP LANE
Sic Code Description 2: Not reported
Contact City: GURDON
Contact State: AR
Contact Zip: 71743
Contact County: Not reported
NAICS Code: 321113
NAICS Description: Sawmills
Mailing Contact: Not reported
NAICS Code 2: 321212
Mailing Company: GEORGIA-PACIFIC WOOD PRODUCTS
Naics Description 2: Softwood Veneer and Plywood Manufacturing
Latitude Degrees: 33
Latitude Minutes: 57
Latitude Seconds: 1.36
Longitude Degrees: -93
Longitude Minutes: 8
Longitude Seconds: 38.59
UTM Northing: 3756663.25
UTM Easting: 486689.40
Tertiary SIC Code: Not reported
Tertiary SIC Description: Not reported
Tertiary NAICS Code: 113310
Tertiary NAICS Description: Logging

Name: G-P WOOD PRODUCTS , LLC
Alternate Name: GURDON PLYWOOD & LUMBER
Address: #1 GP LANE
City,State,Zip: GURDON, AR 71743
Plant ID: Not reported
Afin: 1000005

Map ID
Direction
Distance
Elevation

MAP FINDINGS

Site

Database(s)

EDR ID Number
EPA ID Number

G-P WOOD PRODUCTS , LLC (Continued)

S109980620

Afin Dash: 10-00005
Facility Phone Number: 8703535323
Facility Fax Number: Not reported
Facility E-mail Address: Not reported
AFIN Status Code: A
Mailing Address: #1 GP LANE
Status: Active
Mailing City: GURDON
Facility Type Description: Standard
Facility Type Code: STD
Mailing State: AR
Mailing Zip Code: 71743
Facility Owner ID: Not reported
Owner Name: Not reported
Facility Invoice Billing Month: 10
Utm Zone: 15
Primary SIC Code: 2611
Company: GEORGIA-PACIFIC WOOD PRODUCTS
SIC Description: PULP MILLS
Latitude: 33.950377
Longitude: -93.144052
SIC Code 2: Not reported
Contact Address: #1 GP LANE
Sic Code Description 2: Not reported
Contact City: GURDON
Contact State: AR
Contact Zip: 71743
Contact County: Not reported
NAICS Code: 321113
NAICS Description: Sawmills
Mailing Contact: Not reported
NAICS Code 2: 321212
Mailing Company: GEORGIA-PACIFIC WOOD PRODUCTS
Naics Description 2: Softwood Veneer and Plywood Manufacturing
Latitude Degrees: 33
Latitude Minutes: 57
Latitude Seconds: 1.36
Longitude Degrees: -93
Longitude Minutes: 8
Longitude Seconds: 38.59
UTM Northing: 3756663.25
UTM Easting: 486689.40
Tertiary SIC Code: Not reported
Tertiary SIC Description: Not reported
Tertiary NAICS Code: 113310
Tertiary NAICS Description: Logging

Name: G-P WOOD PRODUCTS , LLC
Alternate Name: GURDON PLYWOOD & LUMBER
Address: #1 GP LANE
City,State,Zip: GURDON, AR 71743
Plant ID: Not reported
Afin: 1000005
Afin Dash: 10-00005
Facility Phone Number: 8703535323
Facility Fax Number: Not reported
Facility E-mail Address: Not reported

Map ID
Direction
Distance
Elevation

MAP FINDINGS

Site

Database(s)

EDR ID Number
EPA ID Number

G-P WOOD PRODUCTS , LLC (Continued)

S109980620

AFIN Status Code: A
Mailing Address: #1 GP LANE
Status: Active
Mailing City: GURDON
Facility Type Description: Standard
Facility Type Code: STD
Mailing State: AR
Mailing Zip Code: 71743
Facility Owner ID: Not reported
Owner Name: Not reported
Facility Invoice Billing Month: 10
Utm Zone: 15
Primary SIC Code: 2611
Company: GEORGIA-PACIFIC WOOD PRODUCTS
SIC Description: PULP MILLS
Latitude: 33.950377
Longitude: -93.144052
SIC Code 2: Not reported
Contact Address: #1 GP LANE
Sic Code Description 2: Not reported
Contact City: GURDON
Contact State: AR
Contact Zip: 71743
Contact County: Not reported
NAICS Code: 321113
NAICS Description: Sawmills
Mailing Contact: Not reported
NAICS Code 2: 321212
Mailing Company: GEORGIA-PACIFIC WOOD PRODUCTS
Naics Description 2: Softwood Veneer and Plywood Manufacturing
Latitude Degrees: 33
Latitude Minutes: 57
Latitude Seconds: 1.36
Longitude Degrees: -93
Longitude Minutes: 8
Longitude Seconds: 38.59
UTM Northing: 3756663.25
UTM Easting: 486689.40
Tertiary SIC Code: Not reported
Tertiary SIC Description: Not reported
Tertiary NAICS Code: 113310
Tertiary NAICS Description: Logging

Name: G-P WOOD PRODUCTS , LLC
Alternate Name: GURDON PLYWOOD & LUMBER
Address: #1 GP LANE
City,State,Zip: GURDON, AR 71743
Plant ID: Not reported
Afin: 1000005
Afin Dash: 10-00005
Facility Phone Number: 8703535323
Facility Fax Number: Not reported
Facility E-mail Address: Not reported
AFIN Status Code: A
Mailing Address: #1 GP LANE
Status: Active
Mailing City: GURDON

Map ID
Direction
Distance
Elevation

MAP FINDINGS

Site

Database(s)

EDR ID Number
EPA ID Number

G-P WOOD PRODUCTS , LLC (Continued)

S109980620

Facility Type Description: Standard
Facility Type Code: STD
Mailing State: AR
Mailing Zip Code: 71743
Facility Owner ID: Not reported
Owner Name: Not reported
Facility Invoice Billing Month: 10
Utm Zone: 15
Primary SIC Code: 2611
Company: GEORGIA-PACIFIC WOOD PRODUCTS
SIC Description: PULP MILLS
Latitude: 33.950377
Longitude: -93.144052
SIC Code 2: Not reported
Contact Address: #1 GP LANE
Sic Code Description 2: Not reported
Contact City: GURDON
Contact State: AR
Contact Zip: 71743
Contact County: Not reported
NAICS Code: 321113
NAICS Description: Sawmills
Mailing Contact: Not reported
NAICS Code 2: 321212
Mailing Company: GEORGIA-PACIFIC WOOD PRODUCTS
Naics Description 2: Softwood Veneer and Plywood Manufacturing
Latitude Degrees: 33
Latitude Minutes: 57
Latitude Seconds: 1.36
Longitude Degrees: -93
Longitude Minutes: 8
Longitude Seconds: 38.59
UTM Northing: 3756663.25
UTM Easting: 486689.40
Tertiary SIC Code: Not reported
Tertiary SIC Description: Not reported
Tertiary NAICS Code: 113310
Tertiary NAICS Description: Logging

Name: G-P WOOD PRODUCTS , LLC
Alternate Name: GURDON PLYWOOD & LUMBER
Address: #1 GP LANE
City,State,Zip: GURDON, AR 71743
Plant ID: Not reported
Afin: 1000005
Afin Dash: 10-00005
Facility Phone Number: 8703535323
Facility Fax Number: Not reported
Facility E-mail Address: Not reported
AFIN Status Code: A
Mailing Address: #1 GP LANE
Status: Active
Mailing City: GURDON
Facility Type Description: Standard
Facility Type Code: STD
Mailing State: AR
Mailing Zip Code: 71743

Map ID
Direction
Distance
Elevation

MAP FINDINGS

Site

Database(s)

EDR ID Number
EPA ID Number

G-P WOOD PRODUCTS , LLC (Continued)

S109980620

Facility Owner ID: Not reported
Owner Name: Not reported
Facility Invoice Billing Month: 10
Utm Zone: 15
Primary SIC Code: 2611
Company: GEORGIA-PACIFIC WOOD PRODUCTS
SIC Description: PULP MILLS
Latitude: 33.950377
Longitude: -93.144052
SIC Code 2: Not reported
Contact Address: #1 GP LANE
Sic Code Description 2: Not reported
Contact City: GURDON
Contact State: AR
Contact Zip: 71743
Contact County: Not reported
NAICS Code: 321113
NAICS Description: Sawmills
Mailing Contact: Not reported
NAICS Code 2: 321212
Mailing Company: GEORGIA-PACIFIC WOOD PRODUCTS
Naics Description 2: Softwood Veneer and Plywood Manufacturing
Latitude Degrees: 33
Latitude Minutes: 57
Latitude Seconds: 1.36
Longitude Degrees: -93
Longitude Minutes: 8
Longitude Seconds: 38.59
UTM Northing: 3756663.25
UTM Easting: 486689.40
Tertiary SIC Code: Not reported
Tertiary SIC Description: Not reported
Tertiary NAICS Code: 113310
Tertiary NAICS Description: Logging

Name: G-P WOOD PRODUCTS , LLC
Alternate Name: GURDON PLYWOOD & LUMBER
Address: #1 GP LANE
City,State,Zip: GURDON, AR 71743
Plant ID: Not reported
Afin: 1000005
Afin Dash: 10-00005
Facility Phone Number: 8703535323
Facility Fax Number: Not reported
Facility E-mail Address: Not reported
AFIN Status Code: A
Mailing Address: #1 GP LANE
Status: Active
Mailing City: GURDON
Facility Type Description: Standard
Facility Type Code: STD
Mailing State: AR
Mailing Zip Code: 71743
Facility Owner ID: Not reported
Owner Name: Not reported
Facility Invoice Billing Month: 10
Utm Zone: 15

Map ID
Direction
Distance
Elevation

MAP FINDINGS

Site

Database(s)

EDR ID Number
EPA ID Number

G-P WOOD PRODUCTS , LLC (Continued)

S109980620

Primary SIC Code: 2611
Company: GEORGIA-PACIFIC WOOD PRODUCTS
SIC Description: PULP MILLS
Latitude: 33.950377
Longitude: -93.144052
SIC Code 2: Not reported
Contact Address: #1 GP LANE
Sic Code Description 2: Not reported
Contact City: GURDON
Contact State: AR
Contact Zip: 71743
Contact County: Not reported
NAICS Code: 321113
NAICS Description: Sawmills
Mailing Contact: Not reported
NAICS Code 2: 321212
Mailing Company: GEORGIA-PACIFIC WOOD PRODUCTS
Naics Description 2: Softwood Veneer and Plywood Manufacturing
Latitude Degrees: 33
Latitude Minutes: 57
Latitude Seconds: 1.36
Longitude Degrees: -93
Longitude Minutes: 8
Longitude Seconds: 38.59
UTM Northing: 3756663.25
UTM Easting: 486689.40
Tertiary SIC Code: Not reported
Tertiary SIC Description: Not reported
Tertiary NAICS Code: 113310
Tertiary NAICS Description: Logging

Name: G-P WOOD PRODUCTS , LLC
Alternate Name: GURDON PLYWOOD & LUMBER
Address: #1 GP LANE
City,State,Zip: GURDON, AR 71743
Plant ID: Not reported
Afin: 1000005
Afin Dash: 10-00005
Facility Phone Number: 8703535323
Facility Fax Number: Not reported
Facility E-mail Address: Not reported
AFIN Status Code: A
Mailing Address: #1 GP LANE
Status: Active
Mailing City: GURDON
Facility Type Description: Standard
Facility Type Code: STD
Mailing State: AR
Mailing Zip Code: 71743
Facility Owner ID: Not reported
Owner Name: Not reported
Facility Invoice Billing Month: 10
Utm Zone: 15
Primary SIC Code: 2611
Company: GEORGIA-PACIFIC WOOD PRODUCTS
SIC Description: PULP MILLS
Latitude: 33.950377

Map ID
Direction
Distance
Elevation

MAP FINDINGS

Site

Database(s)

EDR ID Number
EPA ID Number

G-P WOOD PRODUCTS , LLC (Continued)

S109980620

Longitude: -93.144052
SIC Code 2: Not reported
Contact Address: #1 GP LANE
Sic Code Description 2: Not reported
Contact City: GURDON
Contact State: AR
Contact Zip: 71743
Contact County: Not reported
NAICS Code: 321113
NAICS Description: Sawmills
Mailing Contact: Not reported
NAICS Code 2: 321212
Mailing Company: GEORGIA-PACIFIC WOOD PRODUCTS
Naics Description 2: Softwood Veneer and Plywood Manufacturing
Latitude Degrees: 33
Latitude Minutes: 57
Latitude Seconds: 1.36
Longitude Degrees: -93
Longitude Minutes: 8
Longitude Seconds: 38.59
UTM Northing: 3756663.25
UTM Easting: 486689.40
Tertiary SIC Code: Not reported
Tertiary SIC Description: Not reported
Tertiary NAICS Code: 113310
Tertiary NAICS Description: Logging

Name: G-P WOOD PRODUCTS , LLC
Alternate Name: GURDON PLYWOOD & LUMBER
Address: #1 GP LANE
City,State,Zip: GURDON, AR 71743
Plant ID: Not reported
Afin: 1000005
Afin Dash: 10-00005
Facility Phone Number: 8703535323
Facility Fax Number: Not reported
Facility E-mail Address: Not reported
AFIN Status Code: A
Mailing Address: #1 GP LANE
Status: Active
Mailing City: GURDON
Facility Type Description: Standard
Facility Type Code: STD
Mailing State: AR
Mailing Zip Code: 71743
Facility Owner ID: Not reported
Owner Name: Not reported
Facility Invoice Billing Month: 10
Utm Zone: 15
Primary SIC Code: 2611
Company: GEORGIA-PACIFIC WOOD PRODUCTS
SIC Description: PULP MILLS
Latitude: 33.950377
Longitude: -93.144052
SIC Code 2: Not reported
Contact Address: #1 GP LANE
Sic Code Description 2: Not reported

Map ID
Direction
Distance
Elevation

MAP FINDINGS

Site

Database(s)

EDR ID Number
EPA ID Number

G-P WOOD PRODUCTS , LLC (Continued)

S109980620

Contact City: GURDON
Contact State: AR
Contact Zip: 71743
Contact County: Not reported
NAICS Code: 321113
NAICS Description: Sawmills
Mailing Contact: Not reported
NAICS Code 2: 321212
Mailing Company: GEORGIA-PACIFIC WOOD PRODUCTS
Naics Description 2: Softwood Veneer and Plywood Manufacturing
Latitude Degrees: 33
Latitude Minutes: 57
Latitude Seconds: 1.36
Longitude Degrees: -93
Longitude Minutes: 8
Longitude Seconds: 38.59
UTM Northing: 3756663.25
UTM Easting: 486689.40
Tertiary SIC Code: Not reported
Tertiary SIC Description: Not reported
Tertiary NAICS Code: 113310
Tertiary NAICS Description: Logging

Name: G-P WOOD PRODUCTS , LLC
Alternate Name: GURDON PLYWOOD & LUMBER
Address: #1 GP LANE
City,State,Zip: GURDON, AR 71743
Plant ID: Not reported
Afin: 1000005
Afin Dash: 10-00005
Facility Phone Number: 8703535323
Facility Fax Number: Not reported
Facility E-mail Address: Not reported
AFIN Status Code: A
Mailing Address: #1 GP LANE
Status: Active
Mailing City: GURDON
Facility Type Description: Standard
Facility Type Code: STD
Mailing State: AR
Mailing Zip Code: 71743
Facility Owner ID: Not reported
Owner Name: Not reported
Facility Invoice Billing Month: 10
Utm Zone: 15
Primary SIC Code: 2611
Company: GEORGIA-PACIFIC WOOD PRODUCTS
SIC Description: PULP MILLS
Latitude: 33.950377
Longitude: -93.144052
SIC Code 2: Not reported
Contact Address: #1 GP LANE
Sic Code Description 2: Not reported
Contact City: GURDON
Contact State: AR
Contact Zip: 71743
Contact County: Not reported

Map ID
Direction
Distance
Elevation

MAP FINDINGS

Site

Database(s)

EDR ID Number
EPA ID Number

G-P WOOD PRODUCTS , LLC (Continued)

S109980620

NAICS Code: 321113
NAICS Description: Sawmills
Mailing Contact: Not reported
NAICS Code 2: 321212
Mailing Company: GEORGIA-PACIFIC WOOD PRODUCTS
Naics Description 2: Softwood Veneer and Plywood Manufacturing
Latitude Degrees: 33
Latitude Minutes: 57
Latitude Seconds: 1.36
Longitude Degrees: -93
Longitude Minutes: 8
Longitude Seconds: 38.59
UTM Northing: 3756663.25
UTM Easting: 486689.40
Tertiary SIC Code: Not reported
Tertiary SIC Description: Not reported
Tertiary NAICS Code: 113310
Tertiary NAICS Description: Logging

Name: G-P WOOD PRODUCTS , LLC
Alternate Name: GURDON PLYWOOD & LUMBER
Address: #1 GP LANE
City,State,Zip: GURDON, AR 71743
Plant ID: Not reported
Afin: 1000005
Afin Dash: 10-00005
Facility Phone Number: 8703535323
Facility Fax Number: Not reported
Facility E-mail Address: Not reported
AFIN Status Code: A
Mailing Address: #1 GP LANE
Status: Active
Mailing City: GURDON
Facility Type Description: Standard
Facility Type Code: STD
Mailing State: AR
Mailing Zip Code: 71743
Facility Owner ID: Not reported
Owner Name: Not reported
Facility Invoice Billing Month: 10
Utm Zone: 15
Primary SIC Code: 2611
Company: GEORGIA-PACIFIC WOOD PRODUCTS
SIC Description: PULP MILLS
Latitude: 33.950377
Longitude: -93.144052
SIC Code 2: Not reported
Contact Address: #1 GP LANE
Sic Code Description 2: Not reported
Contact City: GURDON
Contact State: AR
Contact Zip: 71743
Contact County: Not reported
NAICS Code: 321113
NAICS Description: Sawmills
Mailing Contact: Not reported
NAICS Code 2: 321212

Map ID
Direction
Distance
Elevation

MAP FINDINGS

Site

Database(s)

EDR ID Number
EPA ID Number

G-P WOOD PRODUCTS , LLC (Continued)

S109980620

Mailing Company: GEORGIA-PACIFIC WOOD PRODUCTS
Naics Description 2: Softwood Veneer and Plywood Manufacturing
Latitude Degrees: 33
Latitude Minutes: 57
Latitude Seconds: 1.36
Longitude Degrees: -93
Longitude Minutes: 8
Longitude Seconds: 38.59
UTM Northing: 3756663.25
UTM Easting: 486689.40
Tertiary SIC Code: Not reported
Tertiary SIC Description: Not reported
Tertiary NAICS Code: 113310
Tertiary NAICS Description: Logging

Name: G-P WOOD PRODUCTS , LLC
Alternate Name: GURDON PLYWOOD & LUMBER
Address: #1 GP LANE
City,State,Zip: GURDON, AR 71743
Plant ID: Not reported
Afin: 1000005
Afin Dash: 10-00005
Facility Phone Number: 8703535323
Facility Fax Number: Not reported
Facility E-mail Address: Not reported
AFIN Status Code: A
Mailing Address: #1 GP LANE
Status: Active
Mailing City: GURDON
Facility Type Description: Standard
Facility Type Code: STD
Mailing State: AR
Mailing Zip Code: 71743
Facility Owner ID: Not reported
Owner Name: Not reported
Facility Invoice Billing Month: 10
Utm Zone: 15
Primary SIC Code: 2611
Company: GEORGIA-PACIFIC WOOD PRODUCTS
SIC Description: PULP MILLS
Latitude: 33.950377
Longitude: -93.144052
SIC Code 2: Not reported
Contact Address: #1 GP LANE
Sic Code Description 2: Not reported
Contact City: GURDON
Contact State: AR
Contact Zip: 71743
Contact County: Not reported
NAICS Code: 321113
NAICS Description: Sawmills
Mailing Contact: Not reported
NAICS Code 2: 321212
Mailing Company: GEORGIA-PACIFIC WOOD PRODUCTS
Naics Description 2: Softwood Veneer and Plywood Manufacturing
Latitude Degrees: 33
Latitude Minutes: 57

Map ID
Direction
Distance
Elevation

MAP FINDINGS

Site

Database(s)

EDR ID Number
EPA ID Number

G-P WOOD PRODUCTS , LLC (Continued)

S109980620

Latitude Seconds: 1.36
Longitude Degrees: -93
Longitude Minutes: 8
Longitude Seconds: 38.59
UTM Northing: 3756663.25
UTM Easting: 486689.40
Tertiary SIC Code: Not reported
Tertiary SIC Description: Not reported
Tertiary NAICS Code: 113310
Tertiary NAICS Description: Logging

Name: G-P WOOD PRODUCTS , LLC
Alternate Name: GURDON PLYWOOD & LUMBER
Address: #1 GP LANE
City,State,Zip: GURDON, AR 71743
Plant ID: Not reported
Afin: 1000005
Afin Dash: 10-00005
Facility Phone Number: 8703535323
Facility Fax Number: Not reported
Facility E-mail Address: Not reported
AFIN Status Code: A
Mailing Address: #1 GP LANE
Status: Active
Mailing City: GURDON
Facility Type Description: Standard
Facility Type Code: STD
Mailing State: AR
Mailing Zip Code: 71743
Facility Owner ID: Not reported
Owner Name: Not reported
Facility Invoice Billing Month: 10
Utm Zone: 15
Primary SIC Code: 2611
Company: GEORGIA-PACIFIC WOOD PRODUCTS
SIC Description: PULP MILLS
Latitude: 33.950377
Longitude: -93.144052
SIC Code 2: Not reported
Contact Address: #1 GP LANE
Sic Code Description 2: Not reported
Contact City: GURDON
Contact State: AR
Contact Zip: 71743
Contact County: Not reported
NAICS Code: 321113
NAICS Description: Sawmills
Mailing Contact: Not reported
NAICS Code 2: 321212
Mailing Company: GEORGIA-PACIFIC WOOD PRODUCTS
Naics Description 2: Softwood Veneer and Plywood Manufacturing
Latitude Degrees: 33
Latitude Minutes: 57
Latitude Seconds: 1.36
Longitude Degrees: -93
Longitude Minutes: 8
Longitude Seconds: 38.59

Map ID
Direction
Distance
Elevation

MAP FINDINGS

Site

Database(s)

EDR ID Number
EPA ID Number

G-P WOOD PRODUCTS , LLC (Continued)

S109980620

UTM Northing: 3756663.25
UTM Easting: 486689.40
Tertiary SIC Code: Not reported
Tertiary SIC Description: Not reported
Tertiary NAICS Code: 113310
Tertiary NAICS Description: Logging

Name: G-P WOOD PRODUCTS , LLC
Alternate Name: GURDON PLYWOOD & LUMBER
Address: #1 GP LANE
City,State,Zip: GURDON, AR 71743
Plant ID: Not reported
Afin: 1000005
Afin Dash: 10-00005
Facility Phone Number: 8703535323
Facility Fax Number: Not reported
Facility E-mail Address: Not reported
AFIN Status Code: A
Mailing Address: #1 GP LANE
Status: Active
Mailing City: GURDON
Facility Type Description: Standard
Facility Type Code: STD
Mailing State: AR
Mailing Zip Code: 71743
Facility Owner ID: Not reported
Owner Name: Not reported
Facility Invoice Billing Month: 10
Utm Zone: 15
Primary SIC Code: 2611
Company: GEORGIA-PACIFIC WOOD PRODUCTS
SIC Description: PULP MILLS
Latitude: 33.950377
Longitude: -93.144052
SIC Code 2: Not reported
Contact Address: #1 GP LANE
Sic Code Description 2: Not reported
Contact City: GURDON
Contact State: AR
Contact Zip: 71743
Contact County: Not reported
NAICS Code: 321113
NAICS Description: Sawmills
Mailing Contact: Not reported
NAICS Code 2: 321212
Mailing Company: GEORGIA-PACIFIC WOOD PRODUCTS
Naics Description 2: Softwood Veneer and Plywood Manufacturing
Latitude Degrees: 33
Latitude Minutes: 57
Latitude Seconds: 1.36
Longitude Degrees: -93
Longitude Minutes: 8
Longitude Seconds: 38.59
UTM Northing: 3756663.25
UTM Easting: 486689.40
Tertiary SIC Code: Not reported
Tertiary SIC Description: Not reported

Map ID
Direction
Distance
Elevation

MAP FINDINGS

Site

Database(s)

EDR ID Number
EPA ID Number

G-P WOOD PRODUCTS , LLC (Continued)

S109980620

Tertiary NAICS Code: 113310
Tertiary NAICS Description: Logging

Name: G-P WOOD PRODUCTS , LLC
Alternate Name: GURDON PLYWOOD & LUMBER
Address: #1 GP LANE
City,State,Zip: GURDON, AR 71743
Plant ID: Not reported
Afin: 1000005
Afin Dash: 10-00005
Facility Phone Number: 8703535323
Facility Fax Number: Not reported
Facility E-mail Address: Not reported
AFIN Status Code: A
Mailing Address: #1 GP LANE
Status: Active
Mailing City: GURDON
Facility Type Description: Standard
Facility Type Code: STD
Mailing State: AR
Mailing Zip Code: 71743
Facility Owner ID: Not reported
Owner Name: Not reported
Facility Invoice Billing Month: 10
Utm Zone: 15
Primary SIC Code: 2611
Company: GEORGIA-PACIFIC WOOD PRODUCTS
SIC Description: PULP MILLS
Latitude: 33.950377
Longitude: -93.144052
SIC Code 2: Not reported
Contact Address: #1 GP LANE
Sic Code Description 2: Not reported
Contact City: GURDON
Contact State: AR
Contact Zip: 71743
Contact County: Not reported
NAICS Code: 321113
NAICS Description: Sawmills
Mailing Contact: Not reported
NAICS Code 2: 321212
Mailing Company: GEORGIA-PACIFIC WOOD PRODUCTS
Naics Description 2: Softwood Veneer and Plywood Manufacturing
Latitude Degrees: 33
Latitude Minutes: 57
Latitude Seconds: 1.36
Longitude Degrees: -93
Longitude Minutes: 8
Longitude Seconds: 38.59
UTM Northing: 3756663.25
UTM Easting: 486689.40
Tertiary SIC Code: Not reported
Tertiary SIC Description: Not reported
Tertiary NAICS Code: 113310
Tertiary NAICS Description: Logging

Name: G-P WOOD PRODUCTS , LLC

Map ID
Direction
Distance
Elevation

MAP FINDINGS

Site

Database(s)

EDR ID Number
EPA ID Number

G-P WOOD PRODUCTS , LLC (Continued)

S109980620

Alternate Name: GURDON PLYWOOD & LUMBER
Address: #1 GP LANE
City,State,Zip: GURDON, AR 71743
Plant ID: Not reported
Afin: 1000005
Afin Dash: 10-00005
Facility Phone Number: 8703535323
Facility Fax Number: Not reported
Facility E-mail Address: Not reported
AFIN Status Code: A
Mailing Address: #1 GP LANE
Status: Active
Mailing City: GURDON
Facility Type Description: Standard
Facility Type Code: STD
Mailing State: AR
Mailing Zip Code: 71743
Facility Owner ID: Not reported
Owner Name: Not reported
Facility Invoice Billing Month: 10
Utm Zone: 15
Primary SIC Code: 2611
Company: GEORGIA-PACIFIC WOOD PRODUCTS
SIC Description: PULP MILLS
Latitude: 33.950377
Longitude: -93.144052
SIC Code 2: Not reported
Contact Address: #1 GP LANE
Sic Code Description 2: Not reported
Contact City: GURDON
Contact State: AR
Contact Zip: 71743
Contact County: Not reported
NAICS Code: 321113
NAICS Description: Sawmills
Mailing Contact: Not reported
NAICS Code 2: 321212
Mailing Company: GEORGIA-PACIFIC WOOD PRODUCTS
Naics Description 2: Softwood Veneer and Plywood Manufacturing
Latitude Degrees: 33
Latitude Minutes: 57
Latitude Seconds: 1.36
Longitude Degrees: -93
Longitude Minutes: 8
Longitude Seconds: 38.59
UTM Northing: 3756663.25
UTM Easting: 486689.40
Tertiary SIC Code: Not reported
Tertiary SIC Description: Not reported
Tertiary NAICS Code: 113310
Tertiary NAICS Description: Logging

Name: G-P WOOD PRODUCTS , LLC
Alternate Name: GURDON PLYWOOD & LUMBER
Address: #1 GP LANE
City,State,Zip: GURDON, AR 71743
Plant ID: Not reported

Map ID
Direction
Distance
Elevation

MAP FINDINGS

Site

Database(s)

EDR ID Number
EPA ID Number

G-P WOOD PRODUCTS , LLC (Continued)

S109980620

Afin: 1000005
Afin Dash: 10-00005
Facility Phone Number: 8703535323
Facility Fax Number: Not reported
Facility E-mail Address: Not reported
AFIN Status Code: A
Mailing Address: #1 GP LANE
Status: Active
Mailing City: GURDON
Facility Type Description: Standard
Facility Type Code: STD
Mailing State: AR
Mailing Zip Code: 71743
Facility Owner ID: Not reported
Owner Name: Not reported
Facility Invoice Billing Month: 10
Utm Zone: 15
Primary SIC Code: 2611
Company: GEORGIA-PACIFIC WOOD PRODUCTS
SIC Description: PULP MILLS
Latitude: 33.950377
Longitude: -93.144052
SIC Code 2: Not reported
Contact Address: #1 GP LANE
Sic Code Description 2: Not reported
Contact City: GURDON
Contact State: AR
Contact Zip: 71743
Contact County: Not reported
NAICS Code: 321113
NAICS Description: Sawmills
Mailing Contact: Not reported
NAICS Code 2: 321212
Mailing Company: GEORGIA-PACIFIC WOOD PRODUCTS
Naics Description 2: Softwood Veneer and Plywood Manufacturing
Latitude Degrees: 33
Latitude Minutes: 57
Latitude Seconds: 1.36
Longitude Degrees: -93
Longitude Minutes: 8
Longitude Seconds: 38.59
UTM Northing: 3756663.25
UTM Easting: 486689.40
Tertiary SIC Code: Not reported
Tertiary SIC Description: Not reported
Tertiary NAICS Code: 113310
Tertiary NAICS Description: Logging

Name: G-P WOOD PRODUCTS , LLC
Alternate Name: GURDON PLYWOOD & LUMBER
Address: #1 GP LANE
City,State,Zip: GURDON, AR 71743
Plant ID: Not reported
Afin: 1000005
Afin Dash: 10-00005
Facility Phone Number: 8703535323
Facility Fax Number: Not reported

Map ID
Direction
Distance
Elevation

MAP FINDINGS

Site

Database(s)

EDR ID Number
EPA ID Number

G-P WOOD PRODUCTS , LLC (Continued)

S109980620

Facility E-mail Address: Not reported
AFIN Status Code: A
Mailing Address: #1 GP LANE
Status: Active
Mailing City: GURDON
Facility Type Description: Standard
Facility Type Code: STD
Mailing State: AR
Mailing Zip Code: 71743
Facility Owner ID: Not reported
Owner Name: Not reported
Facility Invoice Billing Month: 10
Utm Zone: 15
Primary SIC Code: 2611
Company: GEORGIA-PACIFIC WOOD PRODUCTS
SIC Description: PULP MILLS
Latitude: 33.950377
Longitude: -93.144052
SIC Code 2: Not reported
Contact Address: #1 GP LANE
Sic Code Description 2: Not reported
Contact City: GURDON
Contact State: AR
Contact Zip: 71743
Contact County: Not reported
NAICS Code: 321113
NAICS Description: Sawmills
Mailing Contact: Not reported
NAICS Code 2: 321212
Mailing Company: GEORGIA-PACIFIC WOOD PRODUCTS
Naics Description 2: Softwood Veneer and Plywood Manufacturing
Latitude Degrees: 33
Latitude Minutes: 57
Latitude Seconds: 1.36
Longitude Degrees: -93
Longitude Minutes: 8
Longitude Seconds: 38.59
UTM Northing: 3756663.25
UTM Easting: 486689.40
Tertiary SIC Code: Not reported
Tertiary SIC Description: Not reported
Tertiary NAICS Code: 113310
Tertiary NAICS Description: Logging

Name: G-P WOOD PRODUCTS , LLC
Alternate Name: GURDON PLYWOOD & LUMBER
Address: #1 GP LANE
City,State,Zip: GURDON, AR 71743
Plant ID: Not reported
Afin: 1000005
Afin Dash: 10-00005
Facility Phone Number: 8703535323
Facility Fax Number: Not reported
Facility E-mail Address: Not reported
AFIN Status Code: A
Mailing Address: #1 GP LANE
Status: Active

Map ID
Direction
Distance
Elevation

MAP FINDINGS

Site

Database(s)

EDR ID Number
EPA ID Number

G-P WOOD PRODUCTS , LLC (Continued)

S109980620

Mailing City: GURDON
Facility Type Description: Standard
Facility Type Code: STD
Mailing State: AR
Mailing Zip Code: 71743
Facility Owner ID: Not reported
Owner Name: Not reported
Facility Invoice Billing Month: 10
Utm Zone: 15
Primary SIC Code: 2611
Company: GEORGIA-PACIFIC WOOD PRODUCTS
SIC Description: PULP MILLS
Latitude: 33.950377
Longitude: -93.144052
SIC Code 2: Not reported
Contact Address: #1 GP LANE
Sic Code Description 2: Not reported
Contact City: GURDON
Contact State: AR
Contact Zip: 71743
Contact County: Not reported
NAICS Code: 321113
NAICS Description: Sawmills
Mailing Contact: Not reported
NAICS Code 2: 321212
Mailing Company: GEORGIA-PACIFIC WOOD PRODUCTS
Naics Description 2: Softwood Veneer and Plywood Manufacturing
Latitude Degrees: 33
Latitude Minutes: 57
Latitude Seconds: 1.36
Longitude Degrees: -93
Longitude Minutes: 8
Longitude Seconds: 38.59
UTM Northing: 3756663.25
UTM Easting: 486689.40
Tertiary SIC Code: Not reported
Tertiary SIC Description: Not reported
Tertiary NAICS Code: 113310
Tertiary NAICS Description: Logging

Name: G-P WOOD PRODUCTS , LLC
Alternate Name: GURDON PLYWOOD & LUMBER
Address: #1 GP LANE
City,State,Zip: GURDON, AR 71743
Plant ID: Not reported
Afin: 1000005
Afin Dash: 10-00005
Facility Phone Number: 8703535323
Facility Fax Number: Not reported
Facility E-mail Address: Not reported
AFIN Status Code: A
Mailing Address: #1 GP LANE
Status: Active
Mailing City: GURDON
Facility Type Description: Standard
Facility Type Code: STD
Mailing State: AR

Map ID
Direction
Distance
Elevation

MAP FINDINGS

Site

Database(s)

EDR ID Number
EPA ID Number

G-P WOOD PRODUCTS , LLC (Continued)

S109980620

Mailing Zip Code: 71743
Facility Owner ID: Not reported
Owner Name: Not reported
Facility Invoice Billing Month: 10
Utm Zone: 15
Primary SIC Code: 2611
Company: GEORGIA-PACIFIC WOOD PRODUCTS
SIC Description: PULP MILLS
Latitude: 33.950377
Longitude: -93.144052
SIC Code 2: Not reported
Contact Address: #1 GP LANE
Sic Code Description 2: Not reported
Contact City: GURDON
Contact State: AR
Contact Zip: 71743
Contact County: Not reported
NAICS Code: 321113
NAICS Description: Sawmills
Mailing Contact: Not reported
NAICS Code 2: 321212
Mailing Company: GEORGIA-PACIFIC WOOD PRODUCTS
Naics Description 2: Softwood Veneer and Plywood Manufacturing
Latitude Degrees: 33
Latitude Minutes: 57
Latitude Seconds: 1.36
Longitude Degrees: -93
Longitude Minutes: 8
Longitude Seconds: 38.59
UTM Northing: 3756663.25
UTM Easting: 486689.40
Tertiary SIC Code: Not reported
Tertiary SIC Description: Not reported
Tertiary NAICS Code: 113310
Tertiary NAICS Description: Logging

ASBESTOS:

Name: Not reported
Address: 1 GP LANE
City,State,Zip: GURDON, AR 71743
Building Owner: Not reported
Location Specifics: Not reported
Contractor: STEAM AND CONTROL SYSTEMS INC.
Type: Demolition
Rating: Not reported
Postmark: Not reported
Start Date: 11/02/2020
Start Month: M11
Start Year: Y/2020
End Date: 11/07/2020
Revisions: Not reported
Fees Paid: Not reported
Initials: Not reported
Notice of Deficiency: Not reported
Key: ASB-NOI13921
Status: Accepted

Map ID
Direction
Distance
Elevation

MAP FINDINGS

Site

Database(s)

EDR ID Number
EPA ID Number

G-P WOOD PRODUCTS , LLC (Continued)

S109980620

Name: Not reported
Address: 1 GP LANE
City,State,Zip: GURDON, AR 71743
Building Owner: Georgia Pacific Wood Products South, LLC
Location Specifics: Green Lumber Stacker Bldg.
Contractor: The Other Contractor Company
Type: Demolition
Rating: Low
Postmark: 02/01/2010
Start Date: 02/16/2010
Start Month: M 2
Start Year: Y 2010
End Date: 02/18/2010
Revisions: 2/4/10:revision correcting NOI see NOI
Fees Paid: \$0.00
Initials: TLT
Notice of Deficiency: No
Key: 4716
Status: Not reported

Name: Not reported
Address: 1 GP LANE
City,State,Zip: GURDON, AR 71743
Building Owner: Not reported
Location Specifics: Not reported
Contractor: McKenzie Farms Trucking & Excavating, LLC
Type: Demolition
Rating: Not reported
Postmark: Not reported
Start Date: 01/07/2020
Start Month: M01
Start Year: Y/2020
End Date: 01/09/2020
Revisions: Not reported
Fees Paid: Not reported
Initials: Not reported
Notice of Deficiency: Not reported
Key: ASB-NOI13288
Status: Accepted

Name: Not reported
Address: 1 GP LANE
City,State,Zip: GURDON, AR 71743
Building Owner: Not reported
Location Specifics: Not reported
Contractor: BID GROUP
Type: Demolition
Rating: Not reported
Postmark: Not reported
Start Date: 09/15/2020
Start Month: M09
Start Year: Y/2020
End Date: 10/12/2020
Revisions: Not reported
Fees Paid: Not reported
Initials: Not reported
Notice of Deficiency: Not reported

Map ID
Direction
Distance
Elevation

MAP FINDINGS

Site

Database(s)

EDR ID Number
EPA ID Number

G-P WOOD PRODUCTS , LLC (Continued)

S109980620

Key: ASB-NOI13819
Status: Accepted

Name: Not reported
Address: 1 GP LANE
City,State,Zip: GURDON, AR 71743
Building Owner: Not reported
Location Specifics: Not reported
Contractor: McKenzie Farms Trucking & Excavating, LLC
Type: Demolition
Rating: Not reported
Postmark: Not reported
Start Date: 01/07/2020
Start Month: M01
Start Year: Y/2020
End Date: 01/09/2020
Revisions: Not reported
Fees Paid: Not reported
Initials: Not reported
Notice of Deficiency: Not reported
Key: ASB-NOI13288
Status: Accepted

Name: Not reported
Address: 1 GP LANE
City,State,Zip: GURDON, AR 71743
Building Owner: Not reported
Location Specifics: Not reported
Contractor: McKenzie Farms Trucking & Excavating, LLC
Type: Demolition
Rating: Not reported
Postmark: Not reported
Start Date: 01/07/2020
Start Month: M01
Start Year: Y/2020
End Date: 01/09/2020
Revisions: Not reported
Fees Paid: Not reported
Initials: Not reported
Notice of Deficiency: Not reported
Key: ASB-NOI13288
Status: Accepted

Name: Not reported
Address: 1 GP LANE
City,State,Zip: GURDON, AR 71743
Building Owner: Not reported
Location Specifics: Not reported
Contractor: McKenzie Farms Trucking & Excavating, LLC
Type: Demolition
Rating: Not reported
Postmark: Not reported
Start Date: 01/07/2020
Start Month: M01
Start Year: Y/2020
End Date: 01/09/2020
Revisions: Not reported

Map ID
Direction
Distance
Elevation

MAP FINDINGS

Site

Database(s)

EDR ID Number
EPA ID Number

G-P WOOD PRODUCTS , LLC (Continued)

S109980620

Fees Paid: Not reported
Initials: Not reported
Notice of Deficiency: Not reported
Key: ASB-NOI13288
Status: Accepted

Name: Not reported
Address: 1 GP LANE
City,State,Zip: GURDON, AR 71743
Building Owner: Not reported
Location Specifics: Not reported
Contractor: McKenzie Farms Trucking & Excavating, LLC
Type: Demolition
Rating: Not reported
Postmark: Not reported
Start Date: 01/07/2020
Start Month: M01
Start Year: Y/2020
End Date: 01/09/2020
Revisions: Not reported
Fees Paid: Not reported
Initials: Not reported
Notice of Deficiency: Not reported
Key: ASB-NOI13288
Status: Accepted

Name: Not reported
Address: 1 GP LANE
City,State,Zip: GURDON, AR 71743
Building Owner: Not reported
Location Specifics: Not reported
Contractor: BID GROUP
Type: Demolition
Rating: Not reported
Postmark: Not reported
Start Date: 09/15/2020
Start Month: M09
Start Year: Y/2020
End Date: 10/12/2020
Revisions: Not reported
Fees Paid: Not reported
Initials: Not reported
Notice of Deficiency: Not reported
Key: ASB-NOI13819
Status: Accepted

Name: Not reported
Address: 1 GP LANE
City,State,Zip: GURDON, AR 71743
Building Owner: Not reported
Location Specifics: Not reported
Contractor: DELTA FABRICATION AND MACHINE
Type: Demolition
Rating: Not reported
Postmark: Not reported
Start Date: 10/28/2022
Start Month: M10

Map ID
Direction
Distance
Elevation

MAP FINDINGS

Site

Database(s)

EDR ID Number
EPA ID Number

G-P WOOD PRODUCTS , LLC (Continued)

S109980620

Start Year: Y/2022
End Date: 10/31/2022
Revisions: Not reported
Fees Paid: Not reported
Initails: Not reported
Notice of Deficiency: Not reported
Key: ASB-NOI15494
Status: Accepted

Name: Not reported
Address: 1 GP LANE
City,State,Zip: GURDON, AR 71743
Building Owner: Not reported
Location Specifics: Not reported
Contractor: SOUTHERN INDUSTRIAL
Type: Demolition
Rating: Not reported
Postmark: Not reported
Start Date: 11/06/2022
Start Month: M11
Start Year: Y/2022
End Date: 11/07/2022
Revisions: Not reported
Fees Paid: Not reported
Initails: Not reported
Notice of Deficiency: Not reported
Key: ASB-NOI15495
Status: Accepted

ENFORCEMENT:

Name: G-P WOOD PRODUCTS , LLC
Address: #1 GP LANE
Address: Not reported
City,State,Zip: GURDON, AR 71743
Afin or Facility ID: 1000005
Afindash: 10-00005
Type: CAO
Media: Air
CAO Executed Date: 10/20/2003
Case Type Description: Consent Administrative Order
Media Description: AIR
Site ID: 4736
Case Title: Legacy:CAO
Case Contact First Name: Not reported
Case Contact Last Name: International Paper-Gurdon
Case Company Name: Not reported
Case Contact Address One: Hwy 67 North
Case Contact Address Two: Not reported
Case Contact City: Gurdon
Case Contact State: AR
Case Contact Zip: 71743
Violation Comments: interim authority to increase throughput and correct VOC emission factor

Name: G-P WOOD PRODUCTS , LLC
Address: #1 GP LANE
Address: Not reported

Map ID
Direction
Distance
Elevation

MAP FINDINGS

Site

Database(s)

EDR ID Number
EPA ID Number

G-P WOOD PRODUCTS , LLC (Continued)

S109980620

City,State,Zip: GURDON, AR 71743
Afin or Facility ID: 1000005
Afindash: 10-00005
Type: CAO
Media: Air
CAO Executed Date: 01/25/2006
Case Type Description: Consent Administrative Order
Media Description: AIR
Site ID: 5442
Case Title: Legacy:CAO
Case Contact First Name: Not reported
Case Contact Last Name: International Paper - Gurdon
Case Company Name: Not reported
Case Contact Address One: # 1 IP Lane
Case Contact Address Two: Not reported
Case Contact City: Gurdon
Case Contact State: AR
Case Contact Zip: 71743
Violation Comments: Requesting authorization to conduct operating scenarios on VOC control efficiency.

Name: G-P WOOD PRODUCTS , LLC
Address: #1 GP LANE
Address: Not reported
City,State,Zip: GURDON, AR 71743
Afin or Facility ID: 1000005
Afindash: 10-00005
Type: CAO
Media: Air
CAO Executed Date: 01/28/1992
Case Type Description: Consent Administrative Order
Media Description: AIR
Site ID: 1907
Case Title: Legacy:CAO
Case Contact First Name: Not reported
Case Contact Last Name: INTERNATIONAL PAPER
Case Company Name: Not reported
Case Contact Address One: Not reported
Case Contact Address Two: Not reported
Case Contact City: Not reported
Case Contact State: Not reported
Case Contact Zip: Not reported
Violation Comments: production levels in dryer exceeded the permit's limits

Name: G-P WOOD PRODUCTS , LLC
Address: #1 GP LANE
Address: Not reported
City,State,Zip: GURDON, AR 71743
Afin or Facility ID: 1000005
Afindash: 10-00005
Type: CAO
Media: Air
CAO Executed Date: 10/10/1991
Case Type Description: Consent Administrative Order
Media Description: AIR
Site ID: 1856
Case Title: Legacy:CAO

Map ID
Direction
Distance
Elevation

MAP FINDINGS

Site

Database(s)

EDR ID Number
EPA ID Number

G-P WOOD PRODUCTS , LLC (Continued)

S109980620

Case Contact First Name: Not reported
Case Contact Last Name: RICELAND FOODS/RICE DIVISION
Case Company Name: Not reported
Case Contact Address One: Stuttgart
Case Contact Address Two: Not reported
Case Contact City: Not reported
Case Contact State: Not reported
Case Contact Zip: Not reported
Violation Comments: Violations of fugitive emission limitations per permit

HW GEN:

Name: GEORGIA PACIFIC- GURDON PLYWOOD AND LUMBER COMPLEX
Address: 1 GP LANE
City,State,Zip: GURDON, AR 71743
EPAID: ARD983267329
AFIN: 1000005
AFIN Dash: 10-00005
Owner Operator Name: GEORGIA PACIFIC WOOD PRODUCTS SOUTH, LLC
Owner Operator Address: Not reported
Owner Operator City: Not reported
Owner Operator State: Not reported
Owner Operator Zip: Not reported
Owner Operator Phone Number: Not reported
Type Description: Private
Federal Generator Status: 3
State Generator Status: N
NAICS Code: 321212
NAICS Desc: SOFTWOOD VENEER AND PLYWOOD MANUFACTURING
CME: T
CA: Not reported
Permit: Not reported
EPAECHO Compliance Link: <http://echo.epa.gov/detailed-facility-report?fid=ARD983267329>

Contact:

EPAID: ARD983267329
Mailing Address: GURDEN PLYWOOD AND LUMBER COMP 1 GP LANE
Mailing City: GURDON
Mailing State: AR
Mailing Zip: 71743
Contact Name: JEREMY BOHLEN
Contact Telephone: 870-353-4474
Contact Address: 1 GP LANE
Contact City: GURDON
Contact State: AR
Contact Zip: 71743

PERMITS:

Name: G-P WOOD PRODUCTS , LLC
Address: #1 GP LANE
City,State,Zip: GURDON, AR 71743
Facility Type Desc: Standard
Alternate Facility Name: GURDON PLYWOOD & LUMBER
Facility Status: Active
AFIN: 1000005
AFIN Status Date: Not reported
AFIN Status Desc: Active

Map ID
Direction
Distance
Elevation

MAP FINDINGS

Site

Database(s)

EDR ID Number
EPA ID Number

G-P WOOD PRODUCTS , LLC (Continued)

S109980620

Type Description:	STD
Owner Name:	Not reported
Owner ID:	Not reported
Secondary Facility Address:	Not reported
Facility Invoice Billing Month:	10
Facility Invoice Phone Number:	8703535501
Facility Invoice Comments:	Not reported
Facility Invoice Address:	JEREMY BOHLEN
Facility Invoice Address 2:	GEORGIA-PACIFIC WOOD PRODUCTS
Facility Invoice Address 3:	#1 GP LANE
Facility Invoice City,St,Zip:	GURDON, AR 71743
Facility Invoice Country:	Not reported
Facility Telephone:	8703535323
Facility Fax:	Not reported
Facility Email:	Not reported
Mailing Address 1:	Not reported
Mailing Address 2:	GEORGIA-PACIFIC WOOD PRODUCTS
Mailing Address 3:	#1 GP LANE
Mailing Country:	Not reported
Other Identifier:	Not reported
Primary SIC Code:	2611
Secondary SIC Code:	Not reported
Tertiary SIC Code:	Not reported
Primary NAIC Code:	321113
Secondary NAIC Code:	321212
Tertiary NAICS Code:	113310
GIS Original Coordinate System:	Lat/Long
GIS Original Datum Code:	NAD83
GIS Current Datum Code:	NAD83
UTM Northing:	3756663.25
UTM Easting:	486689.40
UTM Zone:	15
Section/Township/Range:	Not reported
GIS Date Measured:	01/12/2006
GIS Source Name:	ADEQ-GPS (postprocessed)
GIS Collector Staff Code:	Cornell, David
GIS Certified Measurement:	Yes
GPS Receiver Type Name:	GeoXM
GPS Receiver Channels:	8
GIS Base Station Name:	CORS, Dequeen, AR
GIS Base Station Distance:	Not reported
GIS Min Point Positions:	14
GIS Pdrop Mask:	2
GIS Snr Mask:	6
GIS Horizontal Accuracy:	1.5
GIS Comment:	Imported by puckett on 1/13/2006 (DC011209A.cor).
GIS Huc:	Not reported
GIS Planning Segment:	Not reported
GIS Ark Sen Dist:	Not reported
GIS Ark Rep Dist:	Not reported
Created By:	Not reported
Record Created:	Not reported
Modified By:	Not reported
Modified Date:	2022-06-08 09:46:00
Primary SIC Desc:	PULP MILLS
Secondary SIC Desc:	Not reported
Tertiary SIC Desc:	Not reported

Map ID
Direction
Distance
Elevation

MAP FINDINGS

Site

Database(s)

EDR ID Number
EPA ID Number

G-P WOOD PRODUCTS , LLC (Continued)

S109980620

Primary NAICS Desc: Sawmills
Secondary NAICS Desc: Softwood Veneer and Plywood Manufacturing
Tertiary NAICS Desc: Logging
Latitude Degree: 33
Latitude Minute: 57
Latitude Second: 1.36
Longitude Degree: -93
Longitude Minute: 8
Longitude Second: 38.59
Latitude Decimal: 33.950377
Longitude Decimal: -93.144052
Comments: Not reported
Permit Number: ARD983267329
Permit Issued Date: Not reported
Permit Modified Date: Not reported
Permit Expiration Date: Not reported
Permit Void Date: Not reported
Permit Notice of Intent Date: Not reported
SW Div Fac Open Closed Code: Not reported
SW Div Fac Open Closed Desc: Not reported
Permit Post Closure Date: Not reported
Permit Media: HE
Permit Type: Not reported
Permit Staff: Not reported
Permit Status: A
Permit Status Date: Not reported
Initial Payment Fee Inventory Number: Not reported
Permit Fee Code: Not reported
Permit Fee Volume: 272.000000
Permit Inventory Comment: Not reported
Permit Inv Comment Prt: N
Permit Inv Single Prt: Not reported
Permit Inv Single Lbl: Not reported
Permit Contact Name: JEREMY BOHLEN
Permit Contact Telephone: 8703534474
Permit Mail Address 1: GEORGIA PACIFIC- GURDON PLYWOO
Permit Mail Address 2: GURDEN PLYWOOD AND LUMBER COM
Permit Mail Address 3: 1 GP LANE
Permit Mail County Code: 10
Permit Mail County Name: Clark
Permit Mail City,St,Zip: GURDON, AR 71743
Permit Contact Fax Number: Not reported
Permit Contact Email Address: Jeremy.Bohlen@Gapac.Com
Permit GIS Original Coordinate System: Lat/Long
Permit GIS Original Datum Code: NAD83
Permit GIS Current Datum Code: NAD83
Permit UTM Northing: 3756663.25
Permit UTM Easting: 486689.40
Permit UTM Zone: 15
Permit Section Township Range: Not reported
Permit GIS Date Measured: 2006-01-12 00:00:00
Permit GIS Source Name: ADEQ-GPS (postprocessed)
Permit GIS Collector Staff Code: Cornell, David
Permit GIS Certified Measurement: Yes
Permit GPS Receiver Type Name: GeoXM
Permit GPS Receiver Channels: 8
Permit GIS Base Station Name: CORS, Dequeen, AR

Map ID
Direction
Distance
Elevation

MAP FINDINGS

Site

Database(s)

EDR ID Number
EPA ID Number

G-P WOOD PRODUCTS , LLC (Continued)

S109980620

Permit GIS Base Station Distance: Not reported
Permit GIS Min Point Positions: 14
Permit GIS PDOP Mask: 2
Permit GIS SNR Mask: 6
Permit GIS Horizontal Accuracy: 1.5
Permit GIS Comment: Imported by pucket on 1/13/2006 (DC011209A.cor). (Copied from AFIN, 11/10/06)
Permit GIS Huc: Not reported
Permit GIS Planning Segment: Not reported
Permit GIS Ark Sen Dist: Not reported
Permit GIS Ark Rep Dist: Not reported
Permit Prior Permit Number: Not reported
Permit Other Identifier: Not reported
Permit Primary SIC Code: Not reported
Permit Secondary SIC Code: Not reported
Permit Record Created: Not reported
Permit Media Description: Haz Waste EPAID
Permit Type: Not reported
Permit Status Description: Active
Permit Fee Description: Not reported
Permit Staff Name: Not reported
Permit History: Not reported
Permit Comment: Not reported
Lat/Long (dms): 33 57 1.36 / -93 8 38.59

Permit Number: ARR154642
Permit Issued Date: 2014-11-07
Permit Modified Date: Not reported
Permit Expiration Date: 2016-10-31
Permit Void Date: 2016-11-08
Permit Notice of Intent Date: 2014-11-04
SW Div Fac Open Closed Code: Not reported
SW Div Fac Open Closed Desc: Not reported
Permit Post Closure Date: Not reported
Permit Media: WN
Permit Type: S
Permit Staff: AK
Permit Status: V
Permit Status Date: 2016-11-08 10:04:20
Initial Payment Fee Inventory Number: Not reported
Permit Fee Code: R2
Permit Fee Volume: .000000
Permit Inventory Comment: Lumber Expansion Project
Permit Inv Comment Prt: Y
Permit Inv Single Prt: N
Permit Inv Single Lbl: N
Permit Contact Name: Ryan Daniels
Permit Contact Telephone: 8703534474
Permit Mail Address 1: Ryan Daniels
Permit Mail Address 2: Gerogia-Pacific Wood Products
Permit Mail Address 3: 1 GP Lane
Permit Mail County Code: 10
Permit Mail County Name: Clark
Permit Mail City,St,Zip: Gurdon, AR 71743
Permit Contact Fax Number: 8703536125
Permit Contact Email Address: Brian.Hicks@Gapac.Com
Permit GIS Original Coordinate System: Lat/Long

Map ID
Direction
Distance
Elevation

MAP FINDINGS

Site

Database(s)

EDR ID Number
EPA ID Number

G-P WOOD PRODUCTS , LLC (Continued)

S109980620

Permit GIS Original Datum Code: NAD83
Permit GIS Current Datum Code: NAD83
Permit UTM Northing: 3756498.00
Permit UTM Easting: 486421.00
Permit UTM Zone: 15
Permit Section Township Range: Not reported
Permit GIS Date Measured: 2014-12-01 00:00:00
Permit GIS Source Name: ADEQ-Photo Interpolation
Permit GIS Collector Staff Code: Not reported
Permit GIS Certified Measurement: No
Permit GPS Receiver Type Name: Not reported
Permit GPS Receiver Channels: Not reported
Permit GIS Base Station Name: Not reported
Permit GIS Base Station Distance: Not reported
Permit GIS Min Point Positions: Not reported
Permit GIS PDOP Mask: Not reported
Permit GIS SNR Mask: Not reported
Permit GIS Horizontal Accuracy: Not reported
Permit GIS Comment: Imported by PUCKETT on 12/1/2014. Source datafile unknown.
Permit GIS Huc: Not reported
Permit GIS Planning Segment: Not reported
Permit GIS Ark Sen Dist: Not reported
Permit GIS Ark Rep Dist: Not reported
Permit Prior Permit Number: Not reported
Permit Other Identifier: Not reported
Permit Primary SIC Code: Not reported
Permit Secondary SIC Code: Not reported
Permit Record Created: 2014-11-04 14:00:04
Permit Media Description: Water-NPDES
Permit Type: Storm Runoff
Permit Status Description: Voided
Permit Fee Description: Stormwater: Construction
Permit Staff Name: Alex Kreps
Permit History: Not reported
Permit Comment: Not reported
Lat/Long (dms): 33 56 55.98 / -93 8 49.03

Permit Number: 0158-S
Permit Issued Date: 1979-07-27
Permit Modified Date: Not reported
Permit Expiration Date: Not reported
Permit Void Date: Not reported
Permit Notice of Intent Date: Not reported
SW Div Fac Open Closed Code: P
SW Div Fac Open Closed Desc: Post Closure
Permit Post Closure Date: Not reported
Permit Media: S
Permit Type: 3N
Permit Staff: Not reported
Permit Status: V
Permit Status Date: Not reported
Initial Payment Fee Inventory Number: Not reported
Permit Fee Code: Not reported
Permit Fee Volume: 122.000000
Permit Inventory Comment: SW TERM LTR 12-13-95
Permit Inv Comment Prt: Y
Permit Inv Single Prt: N

Map ID
Direction
Distance
Elevation

MAP FINDINGS

Site

Database(s)

EDR ID Number
EPA ID Number

G-P WOOD PRODUCTS , LLC (Continued)

S109980620

Permit Inv Single Lbl: N
Permit Contact Name: Not reported
Permit Contact Telephone: Not reported
Permit Mail Address 1: Not reported
Permit Mail County Code: 10
Permit Mail County Name: Clark
Permit Mail City,St,Zip: Not reported
Permit Contact Fax Number: Not reported
Permit Contact Email Address: Not reported
Permit GIS Original Coordinate System: Lat/Long
Permit GIS Original Datum Code: WGS84
Permit GIS Current Datum Code: NAD83
Permit UTM Northing: 3756144.92
Permit UTM Easting: 486047.20
Permit UTM Zone: 15
Permit Section Township Range: Not reported
Permit GIS Date Measured: 1901-01-01 00:00:00
Permit GIS Source Name: ADEQ-GPS (postprocessed)
Permit GIS Collector Staff Code: Hill, John
Permit GIS Certified Measurement: No
Permit GPS Receiver Type Name: Trimble GeoExplorer II
Permit GPS Receiver Channels: Not reported
Permit GIS Base Station Name: Not reported
Permit GIS Base Station Distance: Not reported
Permit GIS Min Point Positions: Not reported
Permit GIS PDOP Mask: 6
Permit GIS SNR Mask: 5
Permit GIS Horizontal Accuracy: Not reported
Permit GIS Comment: Imported and converted from SWD database, June 2003.
Permit GIS Huc: 08040103
Permit GIS Planning Segment: 2G
Permit GIS Ark Sen Dist: 26
Permit GIS Ark Rep Dist: 020
Permit Prior Permit Number: 0158-S
Permit Other Identifier: Not reported
Permit Primary SIC Code: Not reported
Permit Secondary SIC Code: Not reported
Permit Record Created: Not reported
Permit Media Description: Solid Waste
Permit Type: Class III Non-Commercial
Permit Status Description: Voided
Permit Fee Description: Not reported
Permit Staff Name: Not reported
Permit History: Not reported
Permit Comment: Not reported
Lat/Long (dms): 33 56 44.50 / -93 9 3.58

Permit Number: ARR153198
Permit Issued Date: 2010-03-02
Permit Modified Date: Not reported
Permit Expiration Date: 2012-02-01
Permit Void Date: 2012-02-08
Permit Notice of Intent Date: Not reported
SW Div Fac Open Closed Code: Not reported
SW Div Fac Open Closed Desc: Not reported
Permit Post Closure Date: Not reported
Permit Media: WN

Map ID
Direction
Distance
Elevation

MAP FINDINGS

Site

Database(s)

EDR ID Number
EPA ID Number

G-P WOOD PRODUCTS , LLC (Continued)

S109980620

Permit Type: S
Permit Staff: AG
Permit Status: V
Permit Status Date: 2012-02-06 09:44:23
Initial Payment Fee Inventory Number: PDS113504
Permit Fee Code: R2
Permit Fee Volume: .000000
Permit Inventory Comment: Gurdon Plywood and Lumber Complex
Permit Inv Comment Prt: Y
Permit Inv Single Prt: N
Permit Inv Single Lbl: N
Permit Contact Name: Scott Brooks
Permit Contact Telephone: 8703535323
Permit Mail Address 1: Georgia-Pacific Treated lumber
Permit Mail Address 2: 1 Georgia Pacific Lane
Permit Mail County Code: 10
Permit Mail County Name: Clark
Permit Mail City,St,Zip: Gurdon, AR 71743
Permit Contact Fax Number: Not reported
Permit Contact Email Address: Not reported
Permit GIS Original Coordinate System: Lat/Long
Permit GIS Original Datum Code: NAD27
Permit GIS Current Datum Code: NAD83
Permit UTM Northing: 3757054.99
Permit UTM Easting: 486319.21
Permit UTM Zone: 15
Permit Section Township Range: Not reported
Permit GIS Date Measured: Not reported
Permit GIS Source Name: Submitted by permittee
Permit GIS Collector Staff Code: Not reported
Permit GIS Certified Measurement: No
Permit GPS Receiver Type Name: Not reported
Permit GPS Receiver Cannels: Not reported
Permit GIS Base Station Name: Not reported
Permit GIS Base Station Distance: Not reported
Permit GIS Min Point Positions: Not reported
Permit GIS PDOP Mask: Not reported
Permit GIS SNR Mask: Not reported
Permit GIS Horizontal Accuracy: Not reported
Permit GIS Comment: Not reported
Permit GIS Huc: Not reported
Permit GIS Planning Segment: Not reported
Permit GIS Ark Sen Dist: Not reported
Permit GIS Ark Rep Dist: Not reported
Permit Prior Permit Number: Not reported
Permit Other Identifier: Not reported
Permit Primary SIC Code: Not reported
Permit Secondary SIC Code: Not reported
Permit Record Created: 2010-02-24 16:22:24
Permit Media Description: Water-NPDES
Permit Type: Storm Runoff
Permit Status Description: Voided
Permit Fee Description: Stormwater: Construction
Permit Staff Name: Amanda Gallagher
Permit History: Not reported
Permit Comment: Not reported
Lat/Long (dms): 33 57 14.07 / -93 8 53.03

Map ID
Direction
Distance
Elevation

MAP FINDINGS

Site

Database(s)

EDR ID Number
EPA ID Number

G-P WOOD PRODUCTS , LLC (Continued)

S109980620

Permit Number: 4109-W
Permit Issued Date: Not reported
Permit Modified Date: Not reported
Permit Expiration Date: Not reported
Permit Void Date: Not reported
Permit Notice of Intent Date: Not reported
SW Div Fac Open Closed Code: Not reported
SW Div Fac Open Closed Desc: Not reported
Permit Post Closure Date: Not reported
Permit Media: WS
Permit Type: I
Permit Staff: Not reported
Permit Status: V
Permit Status Date: Not reported
Initial Payment Fee Inventory Number: Not reported
Permit Fee Code: X
Permit Fee Volume: .000000
Permit Inventory Comment: Not reported
Permit Inv Comment Prt: N
Permit Inv Single Prt: N
Permit Inv Single Lbl: N
Permit Contact Name: Not reported
Permit Contact Telephone: Not reported
Permit Mail Address 1: Not reported
Permit Mail County Code: 10
Permit Mail County Name: Clark
Permit Mail City,St,Zip: Not reported
Permit Contact Fax Number: Not reported
Permit Contact Email Address: Not reported
Permit GIS Original Coordinate System: Lat/Long
Permit GIS Original Datum Code: NAD83
Permit GIS Current Datum Code: NAD83
Permit UTM Northing: 3756663.25
Permit UTM Easting: 486689.40
Permit UTM Zone: 15
Permit Section Township Range: Not reported
Permit GIS Date Measured: 2006-01-12 00:00:00
Permit GIS Source Name: ADEQ-GPS (postprocessed)
Permit GIS Collector Staff Code: Cornell, David
Permit GIS Certified Measurment: Yes
Permit GPS Receiver Type Name: GeoXM
Permit GPS Receiver Cannels: 8
Permit GIS Base Station Name: CORS, Dequeen, AR
Permit GIS Base Station Distance: Not reported
Permit GIS Min Point Positions: 14
Permit GIS PDOP Mask: 2
Permit GIS SNR Mask: 6
Permit GIS Hoizontal Accuracy: 1.5
Permit GIS Comment: Imported by pucket on 1/13/2006 (DC011209A.cor). (Copied from AFIN, 04/02/06)
Permit GIS Huc: 08040103
Permit GIS Planning Segment: 2G
Permit GIS Ark Sen Dist: 26
Permit GIS Ark Rep Dist: 020
Permit Prior Permit Number: Not reported
Permit Other Identifier: Not reported
Permit Primary SIC Code: 2611

Map ID
Direction
Distance
Elevation

MAP FINDINGS

Site

Database(s)

EDR ID Number
EPA ID Number

G-P WOOD PRODUCTS , LLC (Continued)

S109980620

Permit Secondary SIC Code: Not reported
Permit Record Created: Not reported
Permit Media Description: Water-SPB
Permit Type: Industrial
Permit Status Description: Voided
Permit Fee Description: No Charge
Permit Staff Name: Not reported
Permit History: Not reported
Permit Comment: Not reported
Lat/Long (dms): 33 57 1.36 / -93 8 38.59

Permit Number: AR0037796
Permit Issued Date: 2019-10-28
Permit Modified Date: 2018-01-31
Permit Expiration Date: 2024-10-31
Permit Void Date: Not reported
Permit Notice of Intent Date: Not reported
SW Div Fac Open Closed Code: Not reported
SW Div Fac Open Closed Desc: Not reported
Permit Post Closure Date: Not reported
Permit Media: WN
Permit Type: P
Permit Staff: LR
Permit Status: A
Permit Status Date: 2019-11-07 14:49:51
Initial Payment Fee Inventory Number: Not reported
Permit Fee Code: P
Permit Fee Volume: .000000
Permit Inventory Comment: TWO MILES NORTH OF GURDON ON WEST SIDE OF US HWY 67
Permit Inv Comment Prt: Y
Permit Inv Single Prt: N
Permit Inv Single Lbl: N
Permit Contact Name: Michael Hamill
Permit Contact Telephone: 9362086879
Permit Mail Address 1: Carmine Perri
Permit Mail Address 2: Gurdon Plywood and Lumber Com
Permit Mail Address 3: 1 GP Lane
Permit Mail County Code: 10
Permit Mail County Name: Clark
Permit Mail City,St,Zip: GURDON, AR 71743
Permit Contact Fax Number: 8703535339
Permit Contact Email Address: Mike.Hamill@Gapac.Com Cperri@Gapac.Com; Marty.Burt@Gapac.Com
Permit GIS Original Coordinate System: Lat/Long
Permit GIS Original Datum Code: NAD83
Permit GIS Current Datum Code: NAD83
Permit UTM Northing: 3756697.45
Permit UTM Easting: 486661.97
Permit UTM Zone: 15
Permit Section Township Range: 16/9S/20W
Permit GIS Date Measured: 2006-07-14 00:00:00
Permit GIS Source Name: ADEQ-GPS (postprocessed)
Permit GIS Collector Staff Code: McSwain, James
Permit GIS Certified Measurement: Yes
Permit GPS Receiver Type Name: GeoXM
Permit GPS Receiver Channels: 8
Permit GIS Base Station Name: CORS, Heavener, OK
Permit GIS Base Station Distance: Not reported

Map ID
Direction
Distance
Elevation

MAP FINDINGS

Site

Database(s)

EDR ID Number
EPA ID Number

G-P WOOD PRODUCTS , LLC (Continued)

S109980620

Permit GIS Min Point Positions: 20
Permit GIS PDOP Mask: 3
Permit GIS SNR Mask: 6
Permit GIS Horizontal Accuracy: 2
Permit GIS Comment: Original PDOP Mask: 3.4; gate; Imported by french on 7/17/2006 (JM071411C.cor).
Permit GIS Huc: Not reported
Permit GIS Planning Segment: Not reported
Permit GIS Ark Sen Dist: Not reported
Permit GIS Ark Rep Dist: 020
Permit Prior Permit Number: Not reported
Permit Other Identifier: Not reported
Permit Primary SIC Code: 2436
Permit Secondary SIC Code: 2421
Permit Record Created: Not reported
Permit Media Description: Water-NPDES
Permit Type: Process
Permit Status Description: Active
Permit Fee Description: Minor Variable Discharge
Permit Staff Name: LORETTA CARSTENS
Permit History: This permit was modified May 31, 1994. Modification appliation stamped received 10/22/2007, processed 10/25/2007 Expiration date: 06/30/2009 Renewal Completeness Letter Issued: 3/2/2009 previous modification date: 04/01/2008 previous expiration date: 10/31/2014 change of cognizant official: 6/29/2015
Permit Comment: Not reported
Lat/Long (dms): 33 57 2.47 / -93 8 39.66
Permit Number: 0463-AOP-R0
Permit Issued Date: 1998-12-16
Permit Modified Date: Not reported
Permit Expiration Date: Not reported
Permit Void Date: Not reported
Permit Notice of Intent Date: Not reported
SW Div Fac Open Closed Code: Not reported
SW Div Fac Open Closed Desc: Not reported
Permit Post Closure Date: Not reported
Permit Media: A
Permit Type: T5
Permit Staff: Not reported
Permit Status: V
Permit Status Date: 2000-03-27 00:00:00
Initial Payment Fee Inventory Number: PDS044538
Permit Fee Code: Not reported
Permit Fee Volume: 1494.500000
Permit Inventory Comment: Not reported
Permit Inv Comment Prt: N
Permit Inv Single Prt: N
Permit Inv Single Lbl: N
Permit Contact Name: Not reported
Permit Contact Telephone: Not reported
Permit Mail Address 1: Not reported
Permit Mail County Code: 10
Permit Mail County Name: Clark
Permit Mail City,St,Zip: Not reported
Permit Contact Fax Number: Not reported
Permit Contact Email Address: Not reported

Map ID
Direction
Distance
Elevation

MAP FINDINGS

Site

Database(s)

EDR ID Number
EPA ID Number

G-P WOOD PRODUCTS , LLC (Continued)

S109980620

Permit GIS Original Coordinate System: Lat/Long
Permit GIS Original Datum Code: NAD83
Permit GIS Current Datum Code: NAD83
Permit UTM Northing: 3756663.25
Permit UTM Easting: 486689.40
Permit UTM Zone: 15
Permit Section Township Range: Not reported
Permit GIS Date Measured: 2006-01-12 00:00:00
Permit GIS Source Name: ADEQ-GPS (postprocessed)
Permit GIS Collector Staff Code: Cornell, David
Permit GIS Certified Measurement: Yes
Permit GPS Receiver Type Name: GeoXM
Permit GPS Receiver Channels: 8
Permit GIS Base Station Name: CORS, Dequeen, AR
Permit GIS Base Station Distance: Not reported
Permit GIS Min Point Positions: 14
Permit GIS PDOP Mask: 2
Permit GIS SNR Mask: 6
Permit GIS Horizontal Accuracy: 1.5
Permit GIS Comment: Imported by puckett on 1/13/2006 (DC011209A.cor). (Copied from AFIN, 04/02/06)
Permit GIS Huc: 08040103
Permit GIS Planning Segment: 2G
Permit GIS Ark Sen Dist: 26
Permit GIS Ark Rep Dist: 020
Permit Prior Permit Number: Not reported
Permit Other Identifier: Not reported
Permit Primary SIC Code: Not reported
Permit Secondary SIC Code: Not reported
Permit Record Created: Not reported
Permit Media Description: Air
Permit Type: Title V
Permit Status Description: Voided
Permit Fee Description: Not reported
Permit Staff Name: Not reported
Permit History: Not reported
Permit Comment: Not reported
Lat/Long (dms): 33 57 1.36 / -93 8 38.59
Permit Number: 0463-AOP-R1
Permit Issued Date: 2000-02-24
Permit Modified Date: Not reported
Permit Expiration Date: Not reported
Permit Void Date: Not reported
Permit Notice of Intent Date: Not reported
SW Div Fac Open Closed Code: Not reported
SW Div Fac Open Closed Desc: Not reported
Permit Post Closure Date: Not reported
Permit Media: A
Permit Type: T5
Permit Staff: MB
Permit Status: V
Permit Status Date: 2002-02-27 00:00:00
Initial Payment Fee Inventory Number: Not reported
Permit Fee Code: Not reported
Permit Fee Volume: 1411.100000
Permit Inventory Comment: Not reported

Map ID
Direction
Distance
Elevation

MAP FINDINGS

Site

Database(s)

EDR ID Number
EPA ID Number

G-P WOOD PRODUCTS , LLC (Continued)

S109980620

Permit Inv Comment Prt: N
Permit Inv Single Prt: N
Permit Inv Single Lbl: N
Permit Contact Name: Not reported
Permit Contact Telephone: Not reported
Permit Mail Address 1: Not reported
Permit Mail County Code: 10
Permit Mail County Name: Clark
Permit Mail City,St,Zip: Not reported
Permit Contact Fax Number: Not reported
Permit Contact Email Address: Not reported
Permit GIS Original Coordinate System: Lat/Long
Permit GIS Original Datum Code: NAD83
Permit GIS Current Datum Code: NAD83
Permit UTM Northing: 3756663.25
Permit UTM Easting: 486689.40
Permit UTM Zone: 15
Permit Section Township Range: Not reported
Permit GIS Date Measured: 2006-01-12 00:00:00
Permit GIS Source Name: ADEQ-GPS (postprocessed)
Permit GIS Collector Staff Code: Cornell, David
Permit GIS Certified Measurment: Yes
Permit GPS Receiver Type Name: GeoXM
Permit GPS Receiver Cannels: 8
Permit GIS Base Station Name: CORS, Dequeen, AR
Permit GIS Base Station Distance: Not reported
Permit GIS Min Point Positions: 14
Permit GIS PDOP Mask: 2
Permit GIS SNR Mask: 6
Permit GIS Horizontal Accuracy: 1.5
Permit GIS Comment: Imported by puckett on 1/13/2006 (DC011209A.cor). (Copied from AFIN, 04/02/06)
Permit GIS Huc: 08040103
Permit GIS Planning Segment: 2G
Permit GIS Ark Sen Dist: 26
Permit GIS Ark Rep Dist: 020
Permit Prior Permit Number: Not reported
Permit Other Identifier: Not reported
Permit Primary SIC Code: Not reported
Permit Secondary SIC Code: Not reported
Permit Record Created: 2000-02-24 00:00:00
Permit Media Description: Air
Permit Type: Title V
Permit Status Description: Voided
Permit Fee Description: Not reported
Permit Staff Name: Blumenthal, Melissa J.
Permit History: Not reported
Permit Comment: Not reported
Lat/Long (dms): 33 57 1.36 / -93 8 38.59

Permit Number: 0463-AOP-R10
Permit Issued Date: 2017-03-01
Permit Modified Date: Not reported
Permit Expiration Date: 2022-02-28
Permit Void Date: 2017-06-01
Permit Notice of Intent Date: Not reported
SW Div Fac Open Closed Code: Not reported

Map ID
Direction
Distance
Elevation

MAP FINDINGS

Site

Database(s)

EDR ID Number
EPA ID Number

G-P WOOD PRODUCTS , LLC (Continued)

S109980620

SW Div Fac Open Closed Desc: Not reported
Permit Post Closure Date: Not reported
Permit Media: A
Permit Type: T5
Permit Staff: DB
Permit Status: V
Permit Status Date: 2017-06-06 14:17:09
Initial Payment Fee Inventory Number: Not reported
Permit Fee Code: T5
Permit Fee Volume: 1904.250000
Permit Inventory Comment: Not reported
Permit Inv Comment Prt: Not reported
Permit Inv Single Prt: Not reported
Permit Inv Single Lbl: Not reported
Permit Contact Name: Not reported
Permit Contact Telephone: Not reported
Permit Mail Address 1: Not reported
Permit Mail County Code: 10
Permit Mail County Name: Clark
Permit Mail City,St,Zip: Not reported
Permit Contact Fax Number: Not reported
Permit Contact Email Address: Not reported
Permit GIS Original Coordinate System: Lat/Long
Permit GIS Original Datum Code: NAD83
Permit GIS Current Datum Code: NAD83
Permit UTM Northing: 3756663.25
Permit UTM Easting: 486689.40
Permit UTM Zone: 15
Permit Section Township Range: Not reported
Permit GIS Date Measured: 2006-01-12 00:00:00
Permit GIS Source Name: ADEQ-GPS (postprocessed)
Permit GIS Collector Staff Code: Cornell, David
Permit GIS Certified Measurment: Yes
Permit GPS Receiver Type Name: GeoXM
Permit GPS Receiver Cannels: 8
Permit GIS Base Station Name: CORS, Dequeen, AR
Permit GIS Base Station Distance: Not reported
Permit GIS Min Point Positions: 14
Permit GIS PDOP Mask: 2
Permit GIS SNR Mask: 6
Permit GIS Hoizontal Accuracy: 1.5
Permit GIS Comment: Imported by puckett on 1/13/2006 (DC011209A.cor). (Copied from AFIN, 10/09/14)
Permit GIS Huc: Not reported
Permit GIS Planning Segment: Not reported
Permit GIS Ark Sen Dist: Not reported
Permit GIS Ark Rep Dist: Not reported
Permit Prior Permit Number: Not reported
Permit Other Identifier: Not reported
Permit Primary SIC Code: Not reported
Permit Secondary SIC Code: Not reported
Permit Record Created: 2016-02-17 15:46:40
Permit Media Description: Air
Permit Type: Title V
Permit Status Description: Voided
Permit Fee Description: Title V and State Air Permit Fees
Permit Staff Name: Brown, Derrick L.

Map ID
Direction
Distance
Elevation

MAP FINDINGS

Site

Database(s)

EDR ID Number
EPA ID Number

G-P WOOD PRODUCTS , LLC (Continued)

S109980620

Permit History:	Not reported
Permit Comment:	Not reported
Lat/Long (dms):	33 57 1.36 / -93 8 38.59
Permit Number:	0463-AOP-R11
Permit Issued Date:	2017-06-01
Permit Modified Date:	Not reported
Permit Expiration Date:	2022-02-28
Permit Void Date:	2017-08-28
Permit Notice of Intent Date:	Not reported
SW Div Fac Open Closed Code:	Not reported
SW Div Fac Open Closed Desc:	Not reported
Permit Post Closure Date:	Not reported
Permit Media:	A
Permit Type:	T5
Permit Staff:	EM
Permit Status:	V
Permit Status Date:	2017-08-29 10:52:50
Initial Payment Fee Inventory Number:	Not reported
Permit Fee Code:	T5
Permit Fee Volume:	1904.250000
Permit Inventory Comment:	Not reported
Permit Inv Comment Prt:	Not reported
Permit Inv Single Prt:	Not reported
Permit Inv Single Lbl:	Not reported
Permit Contact Name:	Not reported
Permit Contact Telephone:	Not reported
Permit Mail Address 1:	Not reported
Permit Mail County Code:	10
Permit Mail County Name:	Clark
Permit Mail City,St,Zip:	Not reported
Permit Contact Fax Number:	Not reported
Permit Contact Email Address:	Not reported
Permit GIS Original Coordinate System:	Lat/Long
Permit GIS Original Datum Code:	NAD83
Permit GIS Current Datum Code:	NAD83
Permit UTM Northing:	3756663.25
Permit UTM Easting:	486689.40
Permit UTM Zone:	15
Permit Section Township Range:	Not reported
Permit GIS Date Measured:	2006-01-12 00:00:00
Permit GIS Source Name:	ADEQ-GPS (postprocessed)
Permit GIS Collector Staff Code:	Cornell, David
Permit GIS Certified Measurment:	Yes
Permit GPS Receiver Type Name:	GeoXM
Permit GPS Receiver Cannels:	8
Permit GIS Base Station Name:	CORS, Dequeen, AR
Permit GIS Base Station Distance:	Not reported
Permit GIS Min Point Positions:	14
Permit GIS PDOP Mask:	2
Permit GIS SNR Mask:	6
Permit GIS Hoizontal Accuracy:	1.5
Permit GIS Comment:	Imported by puckett on 1/13/2006 (DC011209A.cor). (Copied from AFIN, 10/09/14)
Permit GIS Huc:	Not reported
Permit GIS Planning Segment:	Not reported
Permit GIS Ark Sen Dist:	Not reported

Map ID
Direction
Distance
Elevation

MAP FINDINGS

Site

Database(s)

EDR ID Number
EPA ID Number

G-P WOOD PRODUCTS , LLC (Continued)

S109980620

Permit GIS Ark Rep Dist: Not reported
Permit Prior Permit Number: Not reported
Permit Other Identifier: Not reported
Permit Primary SIC Code: Not reported
Permit Secondary SIC Code: Not reported
Permit Record Created: 2016-08-02 08:15:54
Permit Media Description: Air
Permit Type: Title V
Permit Status Description: Voided
Permit Fee Description: Title V and State Air Permit Fees
Permit Staff Name: Elliott Marshall
Permit History: Not reported
Permit Comment: Not reported
Lat/Long (dms): 33 57 1.36 / -93 8 38.59

Permit Number: 0463-AOP-R12
Permit Issued Date: 2017-08-28
Permit Modified Date: Not reported
Permit Expiration Date: 2022-02-28
Permit Void Date: 2018-05-14
Permit Notice of Intent Date: Not reported
SW Div Fac Open Closed Code: Not reported
SW Div Fac Open Closed Desc: Not reported
Permit Post Closure Date: Not reported
Permit Media: A
Permit Type: T5
Permit Staff: EM
Permit Status: V
Permit Status Date: 2018-05-14 15:25:28
Initial Payment Fee Inventory Number: Not reported
Permit Fee Code: T5
Permit Fee Volume: 1904.850000
Permit Inventory Comment: Not reported
Permit Inv Comment Prt: Not reported
Permit Inv Single Prt: Not reported
Permit Inv Single Lbl: Not reported
Permit Contact Name: Not reported
Permit Contact Telephone: Not reported
Permit Mail Address 1: Not reported
Permit Mail County Code: 10
Permit Mail County Name: Clark
Permit Mail City,St,Zip: Not reported
Permit Contact Fax Number: Not reported
Permit Contact Email Address: Not reported
Permit GIS Original Coordinate System: Lat/Long
Permit GIS Original Datum Code: NAD83
Permit GIS Current Datum Code: NAD83
Permit UTM Northing: 3756663.25
Permit UTM Easting: 486689.40
Permit UTM Zone: 15
Permit Section Township Range: Not reported
Permit GIS Date Measured: 2006-01-12 00:00:00
Permit GIS Source Name: ADEQ-GPS (postprocessed)
Permit GIS Collector Staff Code: Cornell, David
Permit GIS Certified Measurement: Yes
Permit GPS Receiver Type Name: GeoXM
Permit GPS Receiver Cannels: 8

Map ID
Direction
Distance
Elevation

MAP FINDINGS

Site

Database(s)

EDR ID Number
EPA ID Number

G-P WOOD PRODUCTS , LLC (Continued)

S109980620

Permit GIS Base Station Name: CORS, Dequeen, AR
Permit GIS Base Station Distance: Not reported
Permit GIS Min Point Positions: 14
Permit GIS PDOP Mask: 2
Permit GIS SNR Mask: 6
Permit GIS Horizontal Accuracy: 1.5
Permit GIS Comment: Imported by puckett on 1/13/2006 (DC011209A.cor). (Copied from AFIN, 10/09/14)
Permit GIS Huc: Not reported
Permit GIS Planning Segment: Not reported
Permit GIS Ark Sen Dist: Not reported
Permit GIS Ark Rep Dist: Not reported
Permit Prior Permit Number: Not reported
Permit Other Identifier: Not reported
Permit Primary SIC Code: Not reported
Permit Secondary SIC Code: Not reported
Permit Record Created: 2017-03-20 09:36:55
Permit Media Description: Air
Permit Type: Title V
Permit Status Description: Voided
Permit Fee Description: Title V and State Air Permit Fees
Permit Staff Name: Elliott Marshall
Permit History: Not reported
Permit Comment: Not reported
Lat/Long (dms): 33 57 1.36 / -93 8 38.59

Permit Number: 0463-AOP-R13
Permit Issued Date: 2018-05-14
Permit Modified Date: Not reported
Permit Expiration Date: 2022-02-28
Permit Void Date: 2018-07-17
Permit Notice of Intent Date: Not reported
SW Div Fac Open Closed Code: Not reported
SW Div Fac Open Closed Desc: Not reported
Permit Post Closure Date: Not reported
Permit Media: A
Permit Type: T5
Permit Staff: DB
Permit Status: V
Permit Status Date: 2018-07-20 09:09:42
Initial Payment Fee Inventory Number: Not reported
Permit Fee Code: T5
Permit Fee Volume: 1904.150000
Permit Inventory Comment: Not reported
Permit Inv Comment Prt: Not reported
Permit Inv Single Prt: Not reported
Permit Inv Single Lbl: Not reported
Permit Contact Name: Not reported
Permit Contact Telephone: Not reported
Permit Mail Address 1: Not reported
Permit Mail County Code: 10
Permit Mail County Name: Clark
Permit Mail City,St,Zip: Not reported
Permit Contact Fax Number: Not reported
Permit Contact Email Address: Not reported
Permit GIS Original Coordinate System: Lat/Long
Permit GIS Original Datum Code: NAD83

Map ID
Direction
Distance
Elevation

MAP FINDINGS

Site

Database(s)

EDR ID Number
EPA ID Number

G-P WOOD PRODUCTS , LLC (Continued)

S109980620

Permit GIS Current Datum Code: NAD83
Permit UTM Northing: 3756663.25
Permit UTM Easting: 486689.40
Permit UTM Zone: 15
Permit Section Township Range: Not reported
Permit GIS Date Measured: 2006-01-12 00:00:00
Permit GIS Source Name: ADEQ-GPS (postprocessed)
Permit GIS Collector Staff Code: Cornell, David
Permit GIS Certified Measurement: Yes
Permit GPS Receiver Type Name: GeoXM
Permit GPS Receiver Channels: 8
Permit GIS Base Station Name: CORS, Dequeen, AR
Permit GIS Base Station Distance: Not reported
Permit GIS Min Point Positions: 14
Permit GIS PDOP Mask: 2
Permit GIS SNR Mask: 6
Permit GIS Horizontal Accuracy: 1.5
Permit GIS Comment: Imported by pucket on 1/13/2006 (DC011209A.cor). (Copied from AFIN, 10/09/14)
Permit GIS Huc: Not reported
Permit GIS Planning Segment: Not reported
Permit GIS Ark Sen Dist: Not reported
Permit GIS Ark Rep Dist: Not reported
Permit Prior Permit Number: Not reported
Permit Other Identifier: Not reported
Permit Primary SIC Code: Not reported
Permit Secondary SIC Code: Not reported
Permit Record Created: 2017-12-21 09:35:34
Permit Media Description: Air
Permit Type: Title V
Permit Status Description: Voided
Permit Fee Description: Title V and State Air Permit Fees
Permit Staff Name: Brown, Derrick L.
Permit History: Not reported
Permit Comment: Not reported
Lat/Long (dms): 33 57 1.36 / -93 8 38.59

Permit Number: 0463-AOP-R14
Permit Issued Date: 2018-07-17
Permit Modified Date: Not reported
Permit Expiration Date: 2022-02-28
Permit Void Date: 2019-02-06
Permit Notice of Intent Date: Not reported
SW Div Fac Open Closed Code: Not reported
SW Div Fac Open Closed Desc: Not reported
Permit Post Closure Date: Not reported
Permit Media: A
Permit Type: T5
Permit Staff: DB
Permit Status: V
Permit Status Date: 2019-02-08 10:41:48
Initial Payment Fee Inventory Number: Not reported
Permit Fee Code: T5
Permit Fee Volume: 1914.750000
Permit Inventory Comment: Not reported
Permit Inv Comment Prt: Not reported
Permit Inv Single Prt: Not reported

Map ID
Direction
Distance
Elevation

MAP FINDINGS

Site

Database(s)

EDR ID Number
EPA ID Number

G-P WOOD PRODUCTS , LLC (Continued)

S109980620

Permit Inv Single Lbl: Not reported
Permit Contact Name: Not reported
Permit Contact Telephone: Not reported
Permit Mail Address 1: Not reported
Permit Mail County Code: 10
Permit Mail County Name: Clark
Permit Mail City,St,Zip: Not reported
Permit Contact Fax Number: Not reported
Permit Contact Email Address: Not reported
Permit GIS Original Coordinate System: Lat/Long
Permit GIS Original Datum Code: NAD83
Permit GIS Current Datum Code: NAD83
Permit UTM Northing: 3756663.25
Permit UTM Easting: 486689.40
Permit UTM Zone: 15
Permit Section Township Range: Not reported
Permit GIS Date Measured: 2006-01-12 00:00:00
Permit GIS Source Name: ADEQ-GPS (postprocessed)
Permit GIS Collector Staff Code: Cornell, David
Permit GIS Certified Measurement: Yes
Permit GPS Receiver Type Name: GeoXM
Permit GPS Receiver Channels: 8
Permit GIS Base Station Name: CORS, Dequeen, AR
Permit GIS Base Station Distance: Not reported
Permit GIS Min Point Positions: 14
Permit GIS PDOP Mask: 2
Permit GIS SNR Mask: 6
Permit GIS Horizontal Accuracy: 1.5
Permit GIS Comment: Imported by puckett on 1/13/2006 (DC011209A.cor). (Copied from AFIN, 10/09/14)
Permit GIS Huc: Not reported
Permit GIS Planning Segment: Not reported
Permit GIS Ark Sen Dist: Not reported
Permit GIS Ark Rep Dist: Not reported
Permit Prior Permit Number: Not reported
Permit Other Identifier: Not reported
Permit Primary SIC Code: Not reported
Permit Secondary SIC Code: Not reported
Permit Record Created: 2018-03-23 08:22:50
Permit Media Description: Air
Permit Type: Title V
Permit Status Description: Voided
Permit Fee Description: Title V and State Air Permit Fees
Permit Staff Name: Brown, Derrick L.
Permit History: Not reported
Permit Comment: Not reported
Lat/Long (dms): 33 57 1.36 / -93 8 38.59

Permit Number: 0463-AOP-R15
Permit Issued Date: 2019-02-06
Permit Modified Date: Not reported
Permit Expiration Date: 2022-02-28
Permit Void Date: 2019-06-21
Permit Notice of Intent Date: Not reported
SW Div Fac Open Closed Code: Not reported
SW Div Fac Open Closed Desc: Not reported
Permit Post Closure Date: Not reported

Map ID
 Direction
 Distance
 Elevation

MAP FINDINGS

Site

Database(s)

EDR ID Number
 EPA ID Number

G-P WOOD PRODUCTS , LLC (Continued)

S109980620

Permit Media:	A
Permit Type:	T5
Permit Staff:	SH
Permit Status:	V
Permit Status Date:	2019-07-02 15:13:23
Initial Payment Fee Inventory Number:	Not reported
Permit Fee Code:	T5
Permit Fee Volume:	1915.750000
Permit Inventory Comment:	Not reported
Permit Inv Comment Prt:	Not reported
Permit Inv Single Prt:	Not reported
Permit Inv Single Lbl:	Not reported
Permit Contact Name:	Not reported
Permit Contact Telephone:	Not reported
Permit Mail Address 1:	Not reported
Permit Mail County Code:	10
Permit Mail County Name:	Clark
Permit Mail City,St,Zip:	Not reported
Permit Contact Fax Number:	Not reported
Permit Contact Email Address:	Not reported
Permit GIS Original Coordinate System:	Lat/Long
Permit GIS Original Datum Code:	NAD83
Permit GIS Current Datum Code:	NAD83
Permit UTM Northing:	3756663.25
Permit UTM Easting:	486689.40
Permit UTM Zone:	15
Permit Section Township Range:	Not reported
Permit GIS Date Measured:	2006-01-12 00:00:00
Permit GIS Source Name:	ADEQ-GPS (postprocessed)
Permit GIS Collector Staff Code:	Cornell, David
Permit GIS Certified Measurement:	Yes
Permit GPS Receiver Type Name:	GeoXM
Permit GPS Receiver Cannels:	8
Permit GIS Base Station Name:	CORS, Dequeen, AR
Permit GIS Base Station Distance:	Not reported
Permit GIS Min Point Positions:	14
Permit GIS PDOP Mask:	2
Permit GIS SNR Mask:	6
Permit GIS Hoizontal Accuracy:	1.5
Permit GIS Comment:	Imported by puckett on 1/13/2006 (DC011209A.cor). (Copied from AFIN, 10/09/14)
Permit GIS Huc:	Not reported
Permit GIS Planning Segment:	Not reported
Permit GIS Ark Sen Dist:	Not reported
Permit GIS Ark Rep Dist:	Not reported
Permit Prior Permit Number:	Not reported
Permit Other Identifier:	Not reported
Permit Primary SIC Code:	Not reported
Permit Secondary SIC Code:	Not reported
Permit Record Created:	2018-08-10 13:25:41
Permit Media Description:	Air
Permit Type:	Title V
Permit Status Description:	Voided
Permit Fee Description:	Title V and State Air Permit Fees
Permit Staff Name:	Hutchings Shawn
Permit History:	Not reported
Permit Comment:	Not reported

Map ID
Direction
Distance
Elevation

MAP FINDINGS

Site

Database(s)

EDR ID Number
EPA ID Number

G-P WOOD PRODUCTS , LLC (Continued)

S109980620

Lat/Long (dms): 33 57 1.36 / -93 8 38.59

Permit Number: 0463-AOP-R16
Permit Issued Date: 2019-06-21
Permit Modified Date: Not reported
Permit Expiration Date: 2022-02-28
Permit Void Date: 2019-11-22
Permit Notice of Intent Date: Not reported
SW Div Fac Open Closed Code: Not reported
SW Div Fac Open Closed Desc: Not reported
Permit Post Closure Date: Not reported
Permit Media: A
Permit Type: T5
Permit Staff: CR
Permit Status: V
Permit Status Date: 2019-11-25 10:04:49
Initial Payment Fee Inventory Number: Not reported
Permit Fee Code: T5
Permit Fee Volume: 1915.750000
Permit Inventory Comment: Not reported
Permit Inv Comment Prt: Not reported
Permit Inv Single Prt: Not reported
Permit Inv Single Lbl: Not reported
Permit Contact Name: Not reported
Permit Contact Telephone: Not reported
Permit Mail Address 1: Not reported
Permit Mail County Code: 10
Permit Mail County Name: Clark
Permit Mail City,St,Zip: Not reported
Permit Contact Fax Number: Not reported
Permit Contact Email Address: Not reported
Permit GIS Original Coordinate System: Lat/Long
Permit GIS Original Datum Code: NAD83
Permit GIS Current Datum Code: NAD83
Permit UTM Northing: 3756663.25
Permit UTM Easting: 486689.40
Permit UTM Zone: 15
Permit Section Township Range: Not reported
Permit GIS Date Measured: 2006-01-12 00:00:00
Permit GIS Source Name: ADEQ-GPS (postprocessed)
Permit GIS Collector Staff Code: Cornell, David
Permit GIS Certified Measurement: Yes
Permit GPS Receiver Type Name: GeoXM
Permit GPS Receiver Channels: 8
Permit GIS Base Station Name: CORS, Dequeen, AR
Permit GIS Base Station Distance: Not reported
Permit GIS Min Point Positions: 14
Permit GIS PDOP Mask: 2
Permit GIS SNR Mask: 6
Permit GIS Horizontal Accuracy: 1.5
Permit GIS Comment: Imported by puckett on 1/13/2006 (DC011209A.cor). (Copied from AFIN, 10/09/14)
Permit GIS Huc: Not reported
Permit GIS Planning Segment: Not reported
Permit GIS Ark Sen Dist: Not reported
Permit GIS Ark Rep Dist: Not reported
Permit Prior Permit Number: Not reported

Map ID
Direction
Distance
Elevation

MAP FINDINGS

Site

Database(s)

EDR ID Number
EPA ID Number

G-P WOOD PRODUCTS , LLC (Continued)

S109980620

Permit Other Identifier: Not reported
Permit Primary SIC Code: Not reported
Permit Secondary SIC Code: Not reported
Permit Record Created: 2019-04-18 13:11:07
Permit Media Description: Air
Permit Type: Title V
Permit Status Description: Voided
Permit Fee Description: Title V and State Air Permit Fees
Permit Staff Name: Chris Riley
Permit History: Not reported
Permit Comment: Not reported
Lat/Long (dms): 33 57 1.36 / -93 8 38.59

Permit Number: 0463-AOP-R17
Permit Issued Date: 2019-11-22
Permit Modified Date: Not reported
Permit Expiration Date: 2022-02-28
Permit Void Date: 2020-07-21
Permit Notice of Intent Date: Not reported
SW Div Fac Open Closed Code: Not reported
SW Div Fac Open Closed Desc: Not reported
Permit Post Closure Date: Not reported
Permit Media: A
Permit Type: T5
Permit Staff: KCC
Permit Status: V
Permit Status Date: 2020-08-03 12:17:16
Initial Payment Fee Inventory Number: Not reported
Permit Fee Code: T5
Permit Fee Volume: 1914.850000
Permit Inventory Comment: Not reported
Permit Inv Comment Prt: Not reported
Permit Inv Single Prt: Not reported
Permit Inv Single Lbl: Not reported
Permit Contact Name: Not reported
Permit Contact Telephone: Not reported
Permit Mail Address 1: Not reported
Permit Mail County Code: 10
Permit Mail County Name: Clark
Permit Mail City,St,Zip: Not reported
Permit Contact Fax Number: Not reported
Permit Contact Email Address: Not reported
Permit GIS Original Coordinate System: Lat/Long
Permit GIS Original Datum Code: NAD83
Permit GIS Current Datum Code: NAD83
Permit UTM Northing: 3756663.25
Permit UTM Easting: 486689.40
Permit UTM Zone: 15
Permit Section Township Range: Not reported
Permit GIS Date Measured: 2006-01-12 00:00:00
Permit GIS Source Name: ADEQ-GPS (postprocessed)
Permit GIS Collector Staff Code: Cornell, David
Permit GIS Certified Measurement: Yes
Permit GPS Receiver Type Name: GeoXM
Permit GPS Receiver Channels: 8
Permit GIS Base Station Name: CORS, Dequeen, AR
Permit GIS Base Station Distance: Not reported

Map ID
Direction
Distance
Elevation

MAP FINDINGS

Site

Database(s)

EDR ID Number
EPA ID Number

G-P WOOD PRODUCTS , LLC (Continued)

S109980620

Permit GIS Min Point Positions: 14
Permit GIS PDOP Mask: 2
Permit GIS SNR Mask: 6
Permit GIS Horizontal Accuracy: 1.5
Permit GIS Comment: Imported by puckett on 1/13/2006 (DC011209A.cor). (Copied from AFIN, 10/09/14)
Permit GIS Huc: Not reported
Permit GIS Planning Segment: Not reported
Permit GIS Ark Sen Dist: Not reported
Permit GIS Ark Rep Dist: Not reported
Permit Prior Permit Number: Not reported
Permit Other Identifier: Not reported
Permit Primary SIC Code: Not reported
Permit Secondary SIC Code: Not reported
Permit Record Created: 2019-07-29 13:47:11
Permit Media Description: Air
Permit Type: Title V
Permit Status Description: Voided
Permit Fee Description: Title V and State Air Permit Fees
Permit Staff Name: Kyle Crane
Permit History: Not reported
Permit Comment: Not reported
Lat/Long (dms): 33 57 1.36 / -93 8 38.59

Permit Number: 0463-AOP-R18
Permit Issued Date: 2020-07-21
Permit Modified Date: Not reported
Permit Expiration Date: 2022-02-28
Permit Void Date: 2020-11-12
Permit Notice of Intent Date: Not reported
SW Div Fac Open Closed Code: Not reported
SW Div Fac Open Closed Desc: Not reported
Permit Post Closure Date: Not reported
Permit Media: A
Permit Type: T5
Permit Staff: KCC
Permit Status: V
Permit Status Date: 2020-12-02 15:45:33
Initial Payment Fee Inventory Number: Not reported
Permit Fee Code: T5
Permit Fee Volume: 1914.702000
Permit Inventory Comment: Not reported
Permit Inv Comment Prt: Not reported
Permit Inv Single Prt: Not reported
Permit Inv Single Lbl: Not reported
Permit Contact Name: Not reported
Permit Contact Telephone: Not reported
Permit Mail Address 1: Not reported
Permit Mail County Code: 10
Permit Mail County Name: Clark
Permit Mail City,St,Zip: Not reported
Permit Contact Fax Number: Not reported
Permit Contact Email Address: Not reported
Permit GIS Original Coordinate System: Lat/Long
Permit GIS Original Datum Code: NAD83
Permit GIS Current Datum Code: NAD83
Permit UTM Northing: 3756663.25

Map ID
Direction
Distance
Elevation

MAP FINDINGS

Site

Database(s)

EDR ID Number
EPA ID Number

G-P WOOD PRODUCTS , LLC (Continued)

S109980620

Permit UTM Easting: 486689.40
Permit UTM Zone: 15
Permit Section Township Range: Not reported
Permit GIS Date Measured: 2006-01-12 00:00:00
Permit GIS Source Name: ADEQ-GPS (postprocessed)
Permit GIS Collector Staff Code: Cornell, David
Permit GIS Certified Measurement: Yes
Permit GPS Receiver Type Name: GeoXM
Permit GPS Receiver Channels: 8
Permit GIS Base Station Name: CORS, Dequeen, AR
Permit GIS Base Station Distance: Not reported
Permit GIS Min Point Positions: 14
Permit GIS PDOP Mask: 2
Permit GIS SNR Mask: 6
Permit GIS Horizontal Accuracy: 1.5
Permit GIS Comment: Imported by puckett on 1/13/2006 (DC011209A.cor). (Copied from AFIN, 10/09/14)

Permit GIS Huc: Not reported
Permit GIS Planning Segment: Not reported
Permit GIS Ark Sen Dist: Not reported
Permit GIS Ark Rep Dist: Not reported
Permit Prior Permit Number: Not reported
Permit Other Identifier: Not reported
Permit Primary SIC Code: Not reported
Permit Secondary SIC Code: Not reported
Permit Record Created: 2020-03-02 08:49:16
Permit Media Description: Air
Permit Type: Title V
Permit Status Description: Voided
Permit Fee Description: Title V and State Air Permit Fees
Permit Staff Name: Kyle Crane
Permit History: Not reported
Permit Comment: Not reported
Lat/Long (dms): 33 57 1.36 / -93 8 38.59

Permit Number: 0463-AOP-R19
Permit Issued Date: 2020-11-12
Permit Modified Date: Not reported
Permit Expiration Date: 2022-02-28
Permit Void Date: 2022-04-11
Permit Notice of Intent Date: Not reported
SW Div Fac Open Closed Code: Not reported
SW Div Fac Open Closed Desc: Not reported
Permit Post Closure Date: Not reported
Permit Media: A
Permit Type: T5
Permit Staff: EM
Permit Status: V
Permit Status Date: 2022-04-12 10:47:32
Initial Payment Fee Inventory Number: Not reported
Permit Fee Code: T5
Permit Fee Volume: 1914.702000
Permit Inventory Comment: Not reported
Permit Inv Comment Prt: Not reported
Permit Inv Single Prt: Not reported
Permit Inv Single Lbl: Not reported
Permit Contact Name: Not reported

Map ID
Direction
Distance
Elevation

MAP FINDINGS

Site

Database(s)

EDR ID Number
EPA ID Number

G-P WOOD PRODUCTS , LLC (Continued)

S109980620

Permit Contact Telephone: Not reported
Permit Mail Address 1: Not reported
Permit Mail County Code: 10
Permit Mail County Name: Clark
Permit Mail City,St,Zip: Not reported
Permit Contact Fax Number: Not reported
Permit Contact Email Address: Not reported
Permit GIS Original Coordinate System: Lat/Long
Permit GIS Original Datum Code: NAD83
Permit GIS Current Datum Code: NAD83
Permit UTM Northing: 3756663.25
Permit UTM Easting: 486689.40
Permit UTM Zone: 15
Permit Section Township Range: Not reported
Permit GIS Date Measured: 2006-01-12 00:00:00
Permit GIS Source Name: ADEQ-GPS (postprocessed)
Permit GIS Collector Staff Code: Cornell, David
Permit GIS Certified Measurement: Yes
Permit GPS Receiver Type Name: GeoXM
Permit GPS Receiver Channels: 8
Permit GIS Base Station Name: CORS, Dequeen, AR
Permit GIS Base Station Distance: Not reported
Permit GIS Min Point Positions: 14
Permit GIS PDOP Mask: 2
Permit GIS SNR Mask: 6
Permit GIS Horizontal Accuracy: 1.5
Permit GIS Comment: Imported by puckett on 1/13/2006 (DC011209A.cor). (Copied from AFIN, 10/09/14)
Permit GIS Huc: Not reported
Permit GIS Planning Segment: Not reported
Permit GIS Ark Sen Dist: Not reported
Permit GIS Ark Rep Dist: Not reported
Permit Prior Permit Number: Not reported
Permit Other Identifier: Not reported
Permit Primary SIC Code: Not reported
Permit Secondary SIC Code: Not reported
Permit Record Created: 2020-08-31 11:45:32
Permit Media Description: Air
Permit Type: Title V
Permit Status Description: Voided
Permit Fee Description: Title V and State Air Permit Fees
Permit Staff Name: Elliott Marshall
Permit History: Not reported
Permit Comment: Not reported
Lat/Long (dms): 33 57 1.36 / -93 8 38.59
Permit Number: 0463-AOP-R2
Permit Issued Date: 2002-02-22
Permit Modified Date: Not reported
Permit Expiration Date: Not reported
Permit Void Date: 2004-08-24
Permit Notice of Intent Date: Not reported
SW Div Fac Open Closed Code: Not reported
SW Div Fac Open Closed Desc: Not reported
Permit Post Closure Date: Not reported
Permit Media: A
Permit Type: T5

Map ID
Direction
Distance
Elevation

MAP FINDINGS

Site

Database(s)

EDR ID Number
EPA ID Number

G-P WOOD PRODUCTS , LLC (Continued)

S109980620

Permit Staff: MG
Permit Status: V
Permit Status Date: 2004-09-02 08:49:11
Initial Payment Fee Inventory Number: Not reported
Permit Fee Code: Not reported
Permit Fee Volume: 1413.000000
Permit Inventory Comment: Not reported
Permit Inv Comment Prt: N
Permit Inv Single Prt: N
Permit Inv Single Lbl: N
Permit Contact Name: Not reported
Permit Contact Telephone: Not reported
Permit Mail Address 1: HIGHWAY 67 NORTH
Permit Mail County Code: 10
Permit Mail County Name: Clark
Permit Mail City,St,Zip: GURDON 71743
Permit Contact Fax Number: Not reported
Permit Contact Email Address: Not reported
Permit GIS Original Coordinate System: Lat/Long
Permit GIS Original Datum Code: NAD83
Permit GIS Current Datum Code: NAD83
Permit UTM Northing: 3756683.22
Permit UTM Easting: 486601.81
Permit UTM Zone: 15
Permit Section Township Range: Not reported
Permit GIS Date Measured: 1901-01-01 00:00:00
Permit GIS Source Name: ADEQ-Other
Permit GIS Collector Staff Code: Price, Alan
Permit GIS Certified Measurement: No
Permit GPS Receiver Type Name: Not reported
Permit GPS Receiver Channels: Not reported
Permit GIS Base Station Name: Not reported
Permit GIS Base Station Distance: Not reported
Permit GIS Min Point Positions: Not reported
Permit GIS PDOP Mask: Not reported
Permit GIS SNR Mask: Not reported
Permit GIS Horizontal Accuracy: Not reported
Permit GIS Comment: Imported and converted from ISTEPS, June 2003.
Permit GIS Huc: 08040103
Permit GIS Planning Segment: 2G
Permit GIS Ark Sen Dist: 26
Permit GIS Ark Rep Dist: 020
Permit Prior Permit Number: Not reported
Permit Other Identifier: Not reported
Permit Primary SIC Code: Not reported
Permit Secondary SIC Code: Not reported
Permit Record Created: 2002-02-26 00:00:00
Permit Media Description: Air
Permit Type: Title V
Permit Status Description: Voided
Permit Fee Description: Not reported
Permit Staff Name: Griffin, Melisha
Permit History: Not reported
Permit Comment: Not reported
Lat/Long (dms): 33 57 2.01 / -93 8 41.99

Permit Number: 0463-AOP-R20

Map ID
Direction
Distance
Elevation

MAP FINDINGS

Site

Database(s)

EDR ID Number
EPA ID Number

G-P WOOD PRODUCTS , LLC (Continued)

S109980620

Permit Issued Date: 2022-04-11
Permit Modified Date: Not reported
Permit Expiration Date: 2027-04-10
Permit Void Date: 2022-09-26
Permit Notice of Intent Date: Not reported
SW Div Fac Open Closed Code: Not reported
SW Div Fac Open Closed Desc: Not reported
Permit Post Closure Date: Not reported
Permit Media: A
Permit Type: T5
Permit Staff: EM
Permit Status: V
Permit Status Date: 2022-09-27 09:20:37
Initial Payment Fee Inventory Number: Not reported
Permit Fee Code: T5
Permit Fee Volume: 1938.123000
Permit Inventory Comment: Not reported
Permit Inv Comment Prt: Not reported
Permit Inv Single Prt: Not reported
Permit Inv Single Lbl: Not reported
Permit Contact Name: Not reported
Permit Contact Telephone: Not reported
Permit Mail Address 1: Not reported
Permit Mail County Code: 10
Permit Mail County Name: Clark
Permit Mail City,St,Zip: Not reported
Permit Contact Fax Number: Not reported
Permit Contact Email Address: Not reported
Permit GIS Original Coordinate System: Lat/Long
Permit GIS Original Datum Code: NAD83
Permit GIS Current Datum Code: NAD83
Permit UTM Northing: 3756663.25
Permit UTM Easting: 486689.40
Permit UTM Zone: 15
Permit Section Township Range: Not reported
Permit GIS Date Measured: 2006-01-12 00:00:00
Permit GIS Source Name: ADEQ-GPS (postprocessed)
Permit GIS Collector Staff Code: Cornell, David
Permit GIS Certified Measurment: Yes
Permit GPS Receiver Type Name: GeoXM
Permit GPS Receiver Cannels: 8
Permit GIS Base Station Name: CORS, Dequeen, AR
Permit GIS Base Station Distance: Not reported
Permit GIS Min Point Positions: 14
Permit GIS PDOP Mask: 2
Permit GIS SNR Mask: 6
Permit GIS Hoizontal Accuracy: 1.5
Permit GIS Comment: Imported by pucket on 1/13/2006 (DC011209A.cor). (Copied from AFIN, 10/09/14)
Permit GIS Huc: Not reported
Permit GIS Planning Segment: Not reported
Permit GIS Ark Sen Dist: Not reported
Permit GIS Ark Rep Dist: Not reported
Permit Prior Permit Number: Not reported
Permit Other Identifier: Not reported
Permit Primary SIC Code: Not reported
Permit Secondary SIC Code: Not reported

Map ID
Direction
Distance
Elevation

MAP FINDINGS

Site

Database(s)

EDR ID Number
EPA ID Number

G-P WOOD PRODUCTS , LLC (Continued)

S109980620

Permit Record Created: 2021-08-26 15:50:34
Permit Media Description: Air
Permit Type: Title V
Permit Status Description: Voided
Permit Fee Description: Title V and State Air Permit Fees
Permit Staff Name: Elliott Marshall
Permit History: Not reported
Permit Comment: Not reported
Lat/Long (dms): 33 57 1.36 / -93 8 38.59

Permit Number: 0463-AOP-R21
Permit Issued Date: 2022-09-26
Permit Modified Date: Not reported
Permit Expiration Date: 2027-04-10
Permit Void Date: 2023-01-23
Permit Notice of Intent Date: Not reported
SW Div Fac Open Closed Code: Not reported
SW Div Fac Open Closed Desc: Not reported
Permit Post Closure Date: Not reported
Permit Media: A
Permit Type: T5
Permit Staff: EM
Permit Status: V
Permit Status Date: 2023-01-26 10:50:48
Initial Payment Fee Inventory Number: Not reported
Permit Fee Code: T5
Permit Fee Volume: 2027.100000
Permit Inventory Comment: Not reported
Permit Inv Comment Prt: Not reported
Permit Inv Single Prt: Not reported
Permit Inv Single Lbl: Not reported
Permit Contact Name: Not reported
Permit Contact Telephone: Not reported
Permit Mail Address 1: Not reported
Permit Mail County Code: 10
Permit Mail County Name: Clark
Permit Mail City,St,Zip: Not reported
Permit Contact Fax Number: Not reported
Permit Contact Email Address: Not reported
Permit GIS Original Coordinate System: Lat/Long
Permit GIS Original Datum Code: NAD83
Permit GIS Current Datum Code: NAD83
Permit UTM Northing: 3756663.25
Permit UTM Easting: 486689.40
Permit UTM Zone: 15
Permit Section Township Range: Not reported
Permit GIS Date Measured: 2006-01-12 00:00:00
Permit GIS Source Name: ADEQ-GPS (postprocessed)
Permit GIS Collector Staff Code: Cornell, David
Permit GIS Certified Measurement: Yes
Permit GPS Receiver Type Name: GeoXM
Permit GPS Receiver Channels: 8
Permit GIS Base Station Name: CORS, Dequeen, AR
Permit GIS Base Station Distance: Not reported
Permit GIS Min Point Positions: 14
Permit GIS PDOP Mask: 2
Permit GIS SNR Mask: 6

Map ID
Direction
Distance
Elevation

MAP FINDINGS

Site

Database(s)

EDR ID Number
EPA ID Number

G-P WOOD PRODUCTS , LLC (Continued)

S109980620

Permit GIS Horizontal Accuracy: 1.5
Permit GIS Comment: Imported by puckett on 1/13/2006 (DC011209A.cor). (Copied from AFIN, 10/09/14)
Permit GIS Huc: Not reported
Permit GIS Planning Segment: Not reported
Permit GIS Ark Sen Dist: Not reported
Permit GIS Ark Rep Dist: Not reported
Permit Prior Permit Number: Not reported
Permit Other Identifier: Not reported
Permit Primary SIC Code: Not reported
Permit Secondary SIC Code: Not reported
Permit Record Created: 2022-06-08 09:43:29
Permit Media Description: Air
Permit Type: Title V
Permit Status Description: Voided
Permit Fee Description: Title V and State Air Permit Fees
Permit Staff Name: Elliott Marshall
Permit History: Not reported
Permit Comment: Not reported
Lat/Long (dms): 33 57 1.36 / -93 8 38.59

Permit Number: 0463-AOP-R22
Permit Issued Date: 2023-01-23
Permit Modified Date: Not reported
Permit Expiration Date: 2027-04-10
Permit Void Date: 2023-11-15
Permit Notice of Intent Date: Not reported
SW Div Fac Open Closed Code: Not reported
SW Div Fac Open Closed Desc: Not reported
Permit Post Closure Date: Not reported
Permit Media: A
Permit Type: T5
Permit Staff: AXS
Permit Status: V
Permit Status Date: 2023-11-16 10:59:23
Initial Payment Fee Inventory Number: Not reported
Permit Fee Code: T5
Permit Fee Volume: 2031.330000
Permit Inventory Comment: Not reported
Permit Inv Comment Prt: Not reported
Permit Inv Single Prt: Not reported
Permit Inv Single Lbl: Not reported
Permit Contact Name: Not reported
Permit Contact Telephone: Not reported
Permit Mail Address 1: Not reported
Permit Mail County Code: 10
Permit Mail County Name: Clark
Permit Mail City,St,Zip: Not reported
Permit Contact Fax Number: Not reported
Permit Contact Email Address: Not reported
Permit GIS Original Coordinate System: Lat/Long
Permit GIS Original Datum Code: NAD83
Permit GIS Current Datum Code: NAD83
Permit UTM Northing: 3756663.25
Permit UTM Easting: 486689.40
Permit UTM Zone: 15
Permit Section Township Range: Not reported

Map ID
Direction
Distance
Elevation

MAP FINDINGS

Site

Database(s)

EDR ID Number
EPA ID Number

G-P WOOD PRODUCTS , LLC (Continued)

S109980620

Permit GIS Date Measured: 2006-01-12 00:00:00
Permit GIS Source Name: ADEQ-GPS (postprocessed)
Permit GIS Collector Staff Code: Cornell, David
Permit GIS Certified Measurement: Yes
Permit GPS Receiver Type Name: GeoXM
Permit GPS Receiver Channels: 8
Permit GIS Base Station Name: CORS, Dequeen, AR
Permit GIS Base Station Distance: Not reported
Permit GIS Min Point Positions: 14
Permit GIS PDOP Mask: 2
Permit GIS SNR Mask: 6
Permit GIS Horizontal Accuracy: 1.5
Permit GIS Comment: Imported by pucket on 1/13/2006 (DC011209A.cor). (Copied from AFIN, 10/09/14)

Permit GIS Huc: Not reported
Permit GIS Planning Segment: Not reported
Permit GIS Ark Sen Dist: Not reported
Permit GIS Ark Rep Dist: Not reported
Permit Prior Permit Number: Not reported
Permit Other Identifier: Not reported
Permit Primary SIC Code: Not reported
Permit Secondary SIC Code: Not reported
Permit Record Created: 2022-10-26 13:17:08
Permit Media Description: Air
Permit Type: Title V
Permit Status Description: Voided
Permit Fee Description: Title V and State Air Permit Fees
Permit Staff Name: Alex Sudibjo
Permit History: Not reported
Permit Comment: Not reported
Lat/Long (dms): 33 57 1.36 / -93 8 38.59

Permit Number: 0463-AOP-R23
Permit Issued Date: 2023-11-15
Permit Modified Date: Not reported
Permit Expiration Date: 2027-04-10
Permit Void Date: 2024-05-01
Permit Notice of Intent Date: Not reported
SW Div Fac Open Closed Code: Not reported
SW Div Fac Open Closed Desc: Not reported
Permit Post Closure Date: Not reported
Permit Media: A
Permit Type: T5
Permit Staff: JD
Permit Status: V
Permit Status Date: 2024-05-08 12:09:13
Initial Payment Fee Inventory Number: Not reported
Permit Fee Code: T5
Permit Fee Volume: 2031.730000
Permit Inventory Comment: Not reported
Permit Inv Comment Prt: Not reported
Permit Inv Single Prt: Not reported
Permit Inv Single Lbl: Not reported
Permit Contact Name: Not reported
Permit Contact Telephone: Not reported
Permit Mail Address 1: Not reported
Permit Mail County Code: 10

Map ID
Direction
Distance
Elevation

MAP FINDINGS

Site

Database(s)

EDR ID Number
EPA ID Number

G-P WOOD PRODUCTS , LLC (Continued)

S109980620

Permit Mail County Name: Clark
Permit Mail City,St,Zip: Not reported
Permit Contact Fax Number: Not reported
Permit Contact Email Address: Not reported
Permit GIS Original Coordinate System: Lat/Long
Permit GIS Original Datum Code: NAD83
Permit GIS Current Datum Code: NAD83
Permit UTM Northing: 3756663.25
Permit UTM Easting: 486689.40
Permit UTM Zone: 15
Permit Section Township Range: Not reported
Permit GIS Date Measured: 2006-01-12 00:00:00
Permit GIS Source Name: ADEQ-GPS (postprocessed)
Permit GIS Collector Staff Code: Cornell, David
Permit GIS Certified Measurement: Yes
Permit GPS Receiver Type Name: GeoXM
Permit GPS Receiver Channels: 8
Permit GIS Base Station Name: CORS, Dequeen, AR
Permit GIS Base Station Distance: Not reported
Permit GIS Min Point Positions: 14
Permit GIS PDOP Mask: 2
Permit GIS SNR Mask: 6
Permit GIS Horizontal Accuracy: 1.5
Permit GIS Comment: Imported by pucket on 1/13/2006 (DC011209A.cor). (Copied from AFIN, 10/09/14)

Permit GIS Huc: Not reported
Permit GIS Planning Segment: Not reported
Permit GIS Ark Sen Dist: Not reported
Permit GIS Ark Rep Dist: Not reported
Permit Prior Permit Number: Not reported
Permit Other Identifier: Not reported
Permit Primary SIC Code: Not reported
Permit Secondary SIC Code: Not reported
Permit Record Created: 2023-05-09 09:59:05
Permit Media Description: Air
Permit Type: Title V
Permit Status Description: Voided
Permit Fee Description: Title V and State Air Permit Fees
Permit Staff Name: Jimmy Do
Permit History: Not reported
Permit Comment: Not reported
Lat/Long (dms): 33 57 1.36 / -93 8 38.59

Permit Number: 0463-AOP-R24
Permit Issued Date: 2024-05-01
Permit Modified Date: Not reported
Permit Expiration Date: 2027-04-10
Permit Void Date: Not reported
Permit Notice of Intent Date: Not reported
SW Div Fac Open Closed Code: Not reported
SW Div Fac Open Closed Desc: Not reported
Permit Post Closure Date: Not reported
Permit Media: A
Permit Type: T5
Permit Staff: AXS
Permit Status: A
Permit Status Date: 2024-05-08 12:08:54

Map ID
Direction
Distance
Elevation

MAP FINDINGS

Site

Database(s)

EDR ID Number
EPA ID Number

G-P WOOD PRODUCTS , LLC (Continued)

S109980620

Initial Payment Fee Inventory Number: Not reported
Permit Fee Code: T5
Permit Fee Volume: 2032.230000
Permit Inventory Comment: Not reported
Permit Inv Comment Prt: Not reported
Permit Inv Single Prt: Not reported
Permit Inv Single Lbl: Not reported
Permit Contact Name: Not reported
Permit Contact Telephone: Not reported
Permit Mail Address 1: Not reported
Permit Mail County Code: 10
Permit Mail County Name: Clark
Permit Mail City,St,Zip: Not reported
Permit Contact Fax Number: Not reported
Permit Contact Email Address: Not reported
Permit GIS Original Coordinate System: Lat/Long
Permit GIS Original Datum Code: NAD83
Permit GIS Current Datum Code: NAD83
Permit UTM Northing: 3756663.25
Permit UTM Easting: 486689.40
Permit UTM Zone: 15
Permit Section Township Range: Not reported
Permit GIS Date Measured: 2006-01-12 00:00:00
Permit GIS Source Name: ADEQ-GPS (postprocessed)
Permit GIS Collector Staff Code: Cornell, David
Permit GIS Certified Measurement: Yes
Permit GPS Receiver Type Name: GeoXM
Permit GPS Receiver Channels: 8
Permit GIS Base Station Name: CORS, Dequeen, AR
Permit GIS Base Station Distance: Not reported
Permit GIS Min Point Positions: 14
Permit GIS PDOP Mask: 2
Permit GIS SNR Mask: 6
Permit GIS Horizontal Accuracy: 1.5
Permit GIS Comment: Imported by puckett on 1/13/2006 (DC011209A.cor). (Copied from AFIN, 10/09/14)
Permit GIS Huc: Not reported
Permit GIS Planning Segment: Not reported
Permit GIS Ark Sen Dist: Not reported
Permit GIS Ark Rep Dist: Not reported
Permit Prior Permit Number: Not reported
Permit Other Identifier: Not reported
Permit Primary SIC Code: Not reported
Permit Secondary SIC Code: Not reported
Permit Record Created: 2024-02-07 10:43:50
Permit Media Description: Air
Permit Type: Title V
Permit Status Description: Active
Permit Fee Description: Title V and State Air Permit Fees
Permit Staff Name: Alex Sudibjo
Permit History: Not reported
Permit Comment: Not reported
Lat/Long (dms): 33 57 1.36 / -93 8 38.59
Permit Number: 0463-AOP-R3
Permit Issued Date: 2004-08-24
Permit Modified Date: Not reported

Map ID
Direction
Distance
Elevation

MAP FINDINGS

Site

Database(s)

EDR ID Number
EPA ID Number

G-P WOOD PRODUCTS , LLC (Continued)

S109980620

Permit Expiration Date: Not reported
Permit Void Date: 2006-06-02
Permit Notice of Intent Date: Not reported
SW Div Fac Open Closed Code: Not reported
SW Div Fac Open Closed Desc: Not reported
Permit Post Closure Date: Not reported
Permit Media: A
Permit Type: T5
Permit Staff: MG
Permit Status: V
Permit Status Date: 2006-06-20 15:06:22
Initial Payment Fee Inventory Number: Not reported
Permit Fee Code: T5
Permit Fee Volume: 1244.000000
Permit Inventory Comment: Not reported
Permit Inv Comment Prt: N
Permit Inv Single Prt: N
Permit Inv Single Lbl: N
Permit Contact Name: Not reported
Permit Contact Telephone: Not reported
Permit Mail Address 1: Not reported
Permit Mail County Code: 10
Permit Mail County Name: Clark
Permit Mail City,St,Zip: Not reported
Permit Contact Fax Number: Not reported
Permit Contact Email Address: Not reported
Permit GIS Original Coordinate System: Lat/Long
Permit GIS Original Datum Code: NAD83
Permit GIS Current Datum Code: NAD83
Permit UTM Northing: 3756663.25
Permit UTM Easting: 486689.40
Permit UTM Zone: 15
Permit Section Township Range: Not reported
Permit GIS Date Measured: 2006-01-12 00:00:00
Permit GIS Source Name: ADEQ-GPS (postprocessed)
Permit GIS Collector Staff Code: Cornell, David
Permit GIS Certified Measurement: Yes
Permit GPS Receiver Type Name: GeoXM
Permit GPS Receiver Channels: 8
Permit GIS Base Station Name: CORS, Dequeen, AR
Permit GIS Base Station Distance: Not reported
Permit GIS Min Point Positions: 14
Permit GIS PDOP Mask: 2
Permit GIS SNR Mask: 6
Permit GIS Horizontal Accuracy: 1.5
Permit GIS Comment: Imported by puckett on 1/13/2006 (DC011209A.cor). (Copied from AFIN, 04/02/06)
Permit GIS Huc: 08040103
Permit GIS Planning Segment: 2G
Permit GIS Ark Sen Dist: 26
Permit GIS Ark Rep Dist: 020
Permit Prior Permit Number: Not reported
Permit Other Identifier: Not reported
Permit Primary SIC Code: Not reported
Permit Secondary SIC Code: Not reported
Permit Record Created: 2004-05-14 15:31:58
Permit Media Description: Air

Map ID
Direction
Distance
Elevation

MAP FINDINGS

Site

Database(s)

EDR ID Number
EPA ID Number

G-P WOOD PRODUCTS , LLC (Continued)

S109980620

Permit Type: Title V
Permit Status Description: Voided
Permit Fee Description: Title V and State Air Permit Fees
Permit Staff Name: Griffin, Melisha
Permit History: Not reported
Permit Comment: Not reported
Lat/Long (dms): 33 57 1.36 / -93 8 38.59

Permit Number: 0463-AOP-R4
Permit Issued Date: 2006-06-02
Permit Modified Date: Not reported
Permit Expiration Date: 2009-08-23
Permit Void Date: 2009-01-05
Permit Notice of Intent Date: Not reported
SW Div Fac Open Closed Code: Not reported
SW Div Fac Open Closed Desc: Not reported
Permit Post Closure Date: Not reported
Permit Media: A
Permit Type: T5
Permit Staff: MG
Permit Status: V
Permit Status Date: 2009-01-14 14:30:41
Initial Payment Fee Inventory Number: Not reported
Permit Fee Code: T5
Permit Fee Volume: 1252.800000
Permit Inventory Comment: Not reported
Permit Inv Comment Prt: N
Permit Inv Single Prt: N
Permit Inv Single Lbl: N
Permit Contact Name: Not reported
Permit Contact Telephone: Not reported
Permit Mail Address 1: Not reported
Permit Mail County Code: 10
Permit Mail County Name: Clark
Permit Mail City,St,Zip: Not reported
Permit Contact Fax Number: Not reported
Permit Contact Email Address: Not reported
Permit GIS Original Coordinate System: Lat/Long
Permit GIS Original Datum Code: NAD83
Permit GIS Current Datum Code: NAD83
Permit UTM Northing: 3756663.25
Permit UTM Easting: 486689.40
Permit UTM Zone: 15
Permit Section Township Range: Not reported
Permit GIS Date Measured: 2006-01-12 00:00:00
Permit GIS Source Name: ADEQ-GPS (postprocessed)
Permit GIS Collector Staff Code: Cornell, David
Permit GIS Certified Measurement: Yes
Permit GPS Receiver Type Name: GeoXM
Permit GPS Receiver Channels: 8
Permit GIS Base Station Name: CORS, Dequeen, AR
Permit GIS Base Station Distance: Not reported
Permit GIS Min Point Positions: 14
Permit GIS PDOP Mask: 2
Permit GIS SNR Mask: 6
Permit GIS Horizontal Accuracy: 1.5
Permit GIS Comment: Imported by puckett on 1/13/2006 (DC011209A.cor). (Copied from AFIN,

Map ID
Direction
Distance
Elevation

MAP FINDINGS

Site

Database(s)

EDR ID Number
EPA ID Number

G-P WOOD PRODUCTS , LLC (Continued)

S109980620

04/02/06)
Permit GIS Huc: 08040103
Permit GIS Planning Segment: 2G
Permit GIS Ark Sen Dist: 26
Permit GIS Ark Rep Dist: 020
Permit Prior Permit Number: Not reported
Permit Other Identifier: Not reported
Permit Primary SIC Code: Not reported
Permit Secondary SIC Code: Not reported
Permit Record Created: 2006-03-20 14:43:59
Permit Media Description: Air
Permit Type: Title V
Permit Status Description: Voided
Permit Fee Description: Title V and State Air Permit Fees
Permit Staff Name: Griffin, Melisha
Permit History: Not reported
Permit Comment: Not reported
Lat/Long (dms): 33 57 1.36 / -93 8 38.59

Permit Number: 0463-AOP-R5
Permit Issued Date: 2009-01-05
Permit Modified Date: Not reported
Permit Expiration Date: 2009-08-23
Permit Void Date: 2011-08-18
Permit Notice of Intent Date: Not reported
SW Div Fac Open Closed Code: Not reported
SW Div Fac Open Closed Desc: Not reported
Permit Post Closure Date: Not reported
Permit Media: A
Permit Type: T5
Permit Staff: MG
Permit Status: V
Permit Status Date: 2011-08-23 08:13:31
Initial Payment Fee Inventory Number: Not reported
Permit Fee Code: T5
Permit Fee Volume: 1193.400000
Permit Inventory Comment: Not reported
Permit Inv Comment Prt: N
Permit Inv Single Prt: N
Permit Inv Single Lbl: N
Permit Contact Name: Not reported
Permit Contact Telephone: Not reported
Permit Mail Address 1: Not reported
Permit Mail County Code: 10
Permit Mail County Name: Clark
Permit Mail City,St,Zip: Not reported
Permit Contact Fax Number: Not reported
Permit Contact Email Address: Not reported
Permit GIS Original Coordinate System: Lat/Long
Permit GIS Original Datum Code: NAD83
Permit GIS Current Datum Code: NAD83
Permit UTM Northing: 3756663.25
Permit UTM Easting: 486689.40
Permit UTM Zone: 15
Permit Section Township Range: Not reported
Permit GIS Date Measured: 2006-01-12 00:00:00
Permit GIS Source Name: ADEQ-GPS (postprocessed)

Map ID
Direction
Distance
Elevation

MAP FINDINGS

Site

Database(s)

EDR ID Number
EPA ID Number

G-P WOOD PRODUCTS, LLC (Continued)

S109980620

Permit GIS Collector Staff Code: Cornell, David
Permit GIS Certified Measurement: Yes
Permit GPS Receiver Type Name: GeoXM
Permit GPS Receiver Channels: 8
Permit GIS Base Station Name: CORS, Dequeen, AR
Permit GIS Base Station Distance: Not reported
Permit GIS Min Point Positions: 14
Permit GIS PDOP Mask: 2
Permit GIS SNR Mask: 6
Permit GIS Horizontal Accuracy: 1.5
Permit GIS Comment: Imported by puckett on 1/13/2006 (DC011209A.cor). (Copied from AFIN, 04/02/06)
Permit GIS Huc: Not reported
Permit GIS Planning Segment: Not reported
Permit GIS Ark Sen Dist: Not reported
Permit GIS Ark Rep Dist: Not reported
Permit Prior Permit Number: Not reported
Permit Other Identifier: Not reported
Permit Primary SIC Code: Not reported
Permit Secondary SIC Code: Not reported
Permit Record Created: 2008-05-20 09:20:17
Permit Media Description: Air
Permit Type: Title V
Permit Status Description: Voided
Permit Fee Description: Title V and State Air Permit Fees
Permit Staff Name: Griffin, Melisha
Permit History: Not reported
Permit Comment: Not reported
Lat/Long (dms): 33 57 1.36 / -93 8 38.59

Permit Number: 0463-AOP-R6
Permit Issued Date: 2011-08-18
Permit Modified Date: Not reported
Permit Expiration Date: 2016-08-17
Permit Void Date: 2014-02-13
Permit Notice of Intent Date: Not reported
SW Div Fac Open Closed Code: Not reported
SW Div Fac Open Closed Desc: Not reported
Permit Post Closure Date: Not reported
Permit Media: A
Permit Type: T5
Permit Staff: MG
Permit Status: V
Permit Status Date: 2014-02-25 09:39:59
Initial Payment Fee Inventory Number: Not reported
Permit Fee Code: T5
Permit Fee Volume: 1631.900000
Permit Inventory Comment: Not reported
Permit Inv Comment Prt: N
Permit Inv Single Prt: N
Permit Inv Single Lbl: N
Permit Contact Name: Not reported
Permit Contact Telephone: Not reported
Permit Mail Address 1: Not reported
Permit Mail County Code: 10
Permit Mail County Name: Clark
Permit Mail City,St,Zip: Not reported

Map ID
Direction
Distance
Elevation

MAP FINDINGS

Site

Database(s)

EDR ID Number
EPA ID Number

G-P WOOD PRODUCTS , LLC (Continued)

S109980620

Permit Contact Fax Number: Not reported
Permit Contact Email Address: Not reported
Permit GIS Original Coordinate System: Lat/Long
Permit GIS Original Datum Code: NAD83
Permit GIS Current Datum Code: NAD83
Permit UTM Northing: 3756663.25
Permit UTM Easting: 486689.40
Permit UTM Zone: 15
Permit Section Township Range: Not reported
Permit GIS Date Measured: 2006-01-12 00:00:00
Permit GIS Source Name: ADEQ-GPS (postprocessed)
Permit GIS Collector Staff Code: Cornell, David
Permit GIS Certified Measurement: Yes
Permit GPS Receiver Type Name: GeoXM
Permit GPS Receiver Channels: 8
Permit GIS Base Station Name: CORS, Dequeen, AR
Permit GIS Base Station Distance: Not reported
Permit GIS Min Point Positions: 14
Permit GIS PDOP Mask: 2
Permit GIS SNR Mask: 6
Permit GIS Horizontal Accuracy: 1.5
Permit GIS Comment: Imported by puckett on 1/13/2006 (DC011209A.cor). (Copied from AFIN, 04/02/06)

Permit GIS Huc: Not reported
Permit GIS Planning Segment: Not reported
Permit GIS Ark Sen Dist: Not reported
Permit GIS Ark Rep Dist: Not reported
Permit Prior Permit Number: Not reported
Permit Other Identifier: Not reported
Permit Primary SIC Code: Not reported
Permit Secondary SIC Code: Not reported
Permit Record Created: 2009-04-20 14:44:28
Permit Media Description: Air
Permit Type: Title V
Permit Status Description: Voided
Permit Fee Description: Title V and State Air Permit Fees
Permit Staff Name: Griffin, Melisha
Permit History: Not reported
Permit Comment: Not reported
Lat/Long (dms): 33 57 1.36 / -93 8 38.59

Permit Number: 0463-AOP-R7
Permit Issued Date: 2014-02-13
Permit Modified Date: Not reported
Permit Expiration Date: 2016-08-17
Permit Void Date: 2015-02-06
Permit Notice of Intent Date: Not reported
SW Div Fac Open Closed Code: Not reported
SW Div Fac Open Closed Desc: Not reported
Permit Post Closure Date: Not reported
Permit Media: A
Permit Type: T5
Permit Staff: MG
Permit Status: V
Permit Status Date: 2015-02-11 10:29:53
Initial Payment Fee Inventory Number: Not reported
Permit Fee Code: T5

Map ID
Direction
Distance
Elevation

MAP FINDINGS

Site

Database(s)

EDR ID Number
EPA ID Number

G-P WOOD PRODUCTS , LLC (Continued)

S109980620

Permit Fee Volume: 1490.990000
Permit Inventory Comment: Not reported
Permit Inv Comment Prt: N
Permit Inv Single Prt: N
Permit Inv Single Lbl: N
Permit Contact Name: Not reported
Permit Contact Telephone: Not reported
Permit Mail Address 1: Not reported
Permit Mail County Code: 10
Permit Mail County Name: Clark
Permit Mail City,St,Zip: Not reported
Permit Contact Fax Number: Not reported
Permit Contact Email Address: Not reported
Permit GIS Original Coordinate System: Lat/Long
Permit GIS Original Datum Code: NAD83
Permit GIS Current Datum Code: NAD83
Permit UTM Northing: 3756663.25
Permit UTM Easting: 486689.40
Permit UTM Zone: 15
Permit Section Township Range: Not reported
Permit GIS Date Measured: 2006-01-12 00:00:00
Permit GIS Source Name: ADEQ-GPS (postprocessed)
Permit GIS Collector Staff Code: Cornell, David
Permit GIS Certified Measurement: Yes
Permit GPS Receiver Type Name: GeoXM
Permit GPS Receiver Channels: 8
Permit GIS Base Station Name: CORS, Dequeen, AR
Permit GIS Base Station Distance: Not reported
Permit GIS Min Point Positions: 14
Permit GIS PDOP Mask: 2
Permit GIS SNR Mask: 6
Permit GIS Horizontal Accuracy: 1.5
Permit GIS Comment: Imported by puckett on 1/13/2006 (DC011209A.cor). (Copied from AFIN, 04/02/06)
Permit GIS Huc: Not reported
Permit GIS Planning Segment: Not reported
Permit GIS Ark Sen Dist: Not reported
Permit GIS Ark Rep Dist: Not reported
Permit Prior Permit Number: Not reported
Permit Other Identifier: Not reported
Permit Primary SIC Code: Not reported
Permit Secondary SIC Code: Not reported
Permit Record Created: 2013-10-11 14:30:33
Permit Media Description: Air
Permit Type: Title V
Permit Status Description: Voided
Permit Fee Description: Title V and State Air Permit Fees
Permit Staff Name: Griffin, Melisha
Permit History: Not reported
Permit Comment: Not reported
Lat/Long (dms): 33 57 1.36 / -93 8 38.59
Permit Number: 0463-AOP-R8
Permit Issued Date: 2015-02-06
Permit Modified Date: Not reported
Permit Expiration Date: 2016-08-17
Permit Void Date: 2016-08-23

Map ID
Direction
Distance
Elevation

MAP FINDINGS

Site

Database(s)

EDR ID Number
EPA ID Number

G-P WOOD PRODUCTS , LLC (Continued)

S109980620

Permit Notice of Intent Date: Not reported
SW Div Fac Open Closed Code: Not reported
SW Div Fac Open Closed Desc: Not reported
Permit Post Closure Date: Not reported
Permit Media: A
Permit Type: T5
Permit Staff: SH
Permit Status: V
Permit Status Date: 2016-10-03 08:38:37
Initial Payment Fee Inventory Number: Not reported
Permit Fee Code: T5
Permit Fee Volume: 1916.600000
Permit Inventory Comment: Not reported
Permit Inv Comment Prt: Not reported
Permit Inv Single Prt: Not reported
Permit Inv Single Lbl: Not reported
Permit Contact Name: Not reported
Permit Contact Telephone: Not reported
Permit Mail Address 1: Not reported
Permit Mail County Code: 10
Permit Mail County Name: Clark
Permit Mail City,St,Zip: Not reported
Permit Contact Fax Number: Not reported
Permit Contact Email Address: Not reported
Permit GIS Original Coordinate System: Lat/Long
Permit GIS Original Datum Code: NAD83
Permit GIS Current Datum Code: NAD83
Permit UTM Northing: 3756663.25
Permit UTM Easting: 486689.40
Permit UTM Zone: 15
Permit Section Township Range: Not reported
Permit GIS Date Measured: 2006-01-12 00:00:00
Permit GIS Source Name: ADEQ-GPS (postprocessed)
Permit GIS Collector Staff Code: Cornell, David
Permit GIS Certified Measurement: Yes
Permit GPS Receiver Type Name: GeoXM
Permit GPS Receiver Channels: 8
Permit GIS Base Station Name: CORS, Dequeen, AR
Permit GIS Base Station Distance: Not reported
Permit GIS Min Point Positions: 14
Permit GIS PDOP Mask: 2
Permit GIS SNR Mask: 6
Permit GIS Horizontal Accuracy: 1.5
Permit GIS Comment: Imported by puckett on 1/13/2006 (DC011209A.cor). (Copied from AFIN, 10/09/14)
Permit GIS Huc: Not reported
Permit GIS Planning Segment: Not reported
Permit GIS Ark Sen Dist: Not reported
Permit GIS Ark Rep Dist: Not reported
Permit Prior Permit Number: Not reported
Permit Other Identifier: Not reported
Permit Primary SIC Code: Not reported
Permit Secondary SIC Code: Not reported
Permit Record Created: 2014-09-02 00:00:00
Permit Media Description: Air
Permit Type: Title V
Permit Status Description: Voided

Map ID
Direction
Distance
Elevation

MAP FINDINGS

Site

Database(s)

EDR ID Number
EPA ID Number

G-P WOOD PRODUCTS , LLC (Continued)

S109980620

Permit Fee Description: Title V and State Air Permit Fees
Permit Staff Name: Hutchings Shawn
Permit History: Not reported
Permit Comment: Not reported
Lat/Long (dms): 33 57 1.36 / -93 8 38.59

Permit Number: 0463-AOP-R9
Permit Issued Date: 2016-08-23
Permit Modified Date: Not reported
Permit Expiration Date: 2016-08-17
Permit Void Date: 2017-03-01
Permit Notice of Intent Date: Not reported
SW Div Fac Open Closed Code: Not reported
SW Div Fac Open Closed Desc: Not reported
Permit Post Closure Date: Not reported
Permit Media: A
Permit Type: T5
Permit Staff: DB
Permit Status: V
Permit Status Date: 2017-04-06 14:35:29
Initial Payment Fee Inventory Number: Not reported
Permit Fee Code: T5
Permit Fee Volume: 1916.560000
Permit Inventory Comment: Not reported
Permit Inv Comment Prt: Not reported
Permit Inv Single Prt: Not reported
Permit Inv Single Lbl: Not reported
Permit Contact Name: Not reported
Permit Contact Telephone: Not reported
Permit Mail Address 1: Not reported
Permit Mail County Code: 10
Permit Mail County Name: Clark
Permit Mail City,St,Zip: Not reported
Permit Contact Fax Number: Not reported
Permit Contact Email Address: Not reported
Permit GIS Original Coordinate System: Lat/Long
Permit GIS Original Datum Code: NAD83
Permit GIS Current Datum Code: NAD83
Permit UTM Northing: 3756663.25
Permit UTM Easting: 486689.40
Permit UTM Zone: 15
Permit Section Township Range: Not reported
Permit GIS Date Measured: 2006-01-12 00:00:00
Permit GIS Source Name: ADEQ-GPS (postprocessed)
Permit GIS Collector Staff Code: Cornell, David
Permit GIS Certified Measurment: Yes
Permit GPS Receiver Type Name: GeoXM
Permit GPS Receiver Cannels: 8
Permit GIS Base Station Name: CORS, Dequeen, AR
Permit GIS Base Station Distance: Not reported
Permit GIS Min Point Positions: 14
Permit GIS PDOP Mask: 2
Permit GIS SNR Mask: 6
Permit GIS Horizontal Accuracy: 1.5
Permit GIS Comment: Imported by pucket on 1/13/2006 (DC011209A.cor). (Copied from AFIN, 10/09/14)
Permit GIS Huc: Not reported

Map ID
Direction
Distance
Elevation

MAP FINDINGS

Site

Database(s)

EDR ID Number
EPA ID Number

G-P WOOD PRODUCTS , LLC (Continued)

S109980620

Permit GIS Planning Segment: Not reported
Permit GIS Ark Sen Dist: Not reported
Permit GIS Ark Rep Dist: Not reported
Permit Prior Permit Number: Not reported
Permit Other Identifier: Not reported
Permit Primary SIC Code: Not reported
Permit Secondary SIC Code: Not reported
Permit Record Created: 2015-05-01 09:17:57
Permit Media Description: Air
Permit Type: Title V
Permit Status Description: Voided
Permit Fee Description: Title V and State Air Permit Fees
Permit Staff Name: Brown, Derrick L.
Permit History: Not reported
Permit Comment: Not reported
Lat/Long (dms): 33 57 1.36 / -93 8 38.59

Permit Number: 0463-AR-1
Permit Issued Date: 1978-03-24
Permit Modified Date: Not reported
Permit Expiration Date: Not reported
Permit Void Date: Not reported
Permit Notice of Intent Date: Not reported
SW Div Fac Open Closed Code: Not reported
SW Div Fac Open Closed Desc: Not reported
Permit Post Closure Date: Not reported
Permit Media: A
Permit Type: P
Permit Staff: Not reported
Permit Status: V
Permit Status Date: Not reported
Initial Payment Fee Inventory Number: Not reported
Permit Fee Code: P
Permit Fee Volume: 332.000000
Permit Inventory Comment: WOOD PRODUCTS FACILITY; SEE REVISION
Permit Inv Comment Prt: Y
Permit Inv Single Prt: N
Permit Inv Single Lbl: N
Permit Contact Name: Not reported
Permit Contact Telephone: Not reported
Permit Mail Address 1: Not reported
Permit Mail County Code: 10
Permit Mail County Name: Clark
Permit Mail City,St,Zip: Not reported
Permit Contact Fax Number: Not reported
Permit Contact Email Address: Not reported
Permit GIS Original Coordinate System: Lat/Long
Permit GIS Original Datum Code: NAD83
Permit GIS Current Datum Code: NAD83
Permit UTM Northing: 3756663.25
Permit UTM Easting: 486689.40
Permit UTM Zone: 15
Permit Section Township Range: Not reported
Permit GIS Date Measured: 2006-01-12 00:00:00
Permit GIS Source Name: ADEQ-GPS (postprocessed)
Permit GIS Collector Staff Code: Cornell, David
Permit GIS Certified Measurement: Yes

Map ID
Direction
Distance
Elevation

MAP FINDINGS

Site

Database(s)

EDR ID Number
EPA ID Number

G-P WOOD PRODUCTS , LLC (Continued)

S109980620

Permit GPS Receiver Type Name: GeoXM
Permit GPS Receiver Cannels: 8
Permit GIS Base Station Name: CORS, Dequeen, AR
Permit GIS Base Station Distance: Not reported
Permit GIS Min Point Positions: 14
Permit GIS PDOP Mask: 2
Permit GIS SNR Mask: 6
Permit GIS Horizontal Accuracy: 1.5
Permit GIS Comment: Imported by puckett on 1/13/2006 (DC011209A.cor). (Copied from AFIN, 04/02/06)
Permit GIS Huc: 08040103
Permit GIS Planning Segment: 2G
Permit GIS Ark Sen Dist: 26
Permit GIS Ark Rep Dist: 020
Permit Prior Permit Number: Not reported
Permit Other Identifier: 0463-AR-2
Permit Primary SIC Code: Not reported
Permit Secondary SIC Code: Not reported
Permit Record Created: Not reported
Permit Media Description: Air
Permit Type: PSD-Prevention of Signif.Det.
Permit Status Description: Voided
Permit Fee Description: PSD
Permit Staff Name: Not reported
Permit History: Not reported
Permit Comment: Not reported
Lat/Long (dms): 33 57 1.36 / -93 8 38.59

Permit Number: 0463-AR-2
Permit Issued Date: 1993-03-25
Permit Modified Date: Not reported
Permit Expiration Date: Not reported
Permit Void Date: Not reported
Permit Notice of Intent Date: Not reported
SW Div Fac Open Closed Code: Not reported
SW Div Fac Open Closed Desc: Not reported
Permit Post Closure Date: Not reported
Permit Media: A
Permit Type: P
Permit Staff: Not reported
Permit Status: V
Permit Status Date: Not reported
Initial Payment Fee Inventory Number: Not reported
Permit Fee Code: Not reported
Permit Fee Volume: 664.230000
Permit Inventory Comment: Not reported
Permit Inv Comment Prt: N
Permit Inv Single Prt: N
Permit Inv Single Lbl: N
Permit Contact Name: Not reported
Permit Contact Telephone: Not reported
Permit Mail Address 1: Not reported
Permit Mail County Code: 10
Permit Mail County Name: Clark
Permit Mail City,St,Zip: Not reported
Permit Contact Fax Number: Not reported
Permit Contact Email Address: Not reported

Map ID
Direction
Distance
Elevation

MAP FINDINGS

Site

Database(s)

EDR ID Number
EPA ID Number

G-P WOOD PRODUCTS , LLC (Continued)

S109980620

Permit GIS Original Coordinate System: Lat/Long
Permit GIS Original Datum Code: NAD83
Permit GIS Current Datum Code: NAD83
Permit UTM Northing: 3756663.25
Permit UTM Easting: 486689.40
Permit UTM Zone: 15
Permit Section Township Range: Not reported
Permit GIS Date Measured: 2006-01-12 00:00:00
Permit GIS Source Name: ADEQ-GPS (postprocessed)
Permit GIS Collector Staff Code: Cornell, David
Permit GIS Certified Measurement: Yes
Permit GPS Receiver Type Name: GeoXM
Permit GPS Receiver Channels: 8
Permit GIS Base Station Name: CORS, Dequeen, AR
Permit GIS Base Station Distance: Not reported
Permit GIS Min Point Positions: 14
Permit GIS PDOP Mask: 2
Permit GIS SNR Mask: 6
Permit GIS Horizontal Accuracy: 1.5
Permit GIS Comment: Imported by puckett on 1/13/2006 (DC011209A.cor). (Copied from AFIN, 04/02/06)
Permit GIS Huc: 08040103
Permit GIS Planning Segment: 2G
Permit GIS Ark Sen Dist: 26
Permit GIS Ark Rep Dist: 020
Permit Prior Permit Number: Not reported
Permit Other Identifier: 0463-AR-3
Permit Primary SIC Code: Not reported
Permit Secondary SIC Code: Not reported
Permit Record Created: Not reported
Permit Media Description: Air
Permit Type: PSD-Prevention of Signif.Det.
Permit Status Description: Voided
Permit Fee Description: Not reported
Permit Staff Name: Not reported
Permit History: Not reported
Permit Comment: Not reported
Lat/Long (dms): 33 57 1.36 / -93 8 38.59
Permit Number: 0463-AR-3
Permit Issued Date: 1996-01-16
Permit Modified Date: Not reported
Permit Expiration Date: Not reported
Permit Void Date: Not reported
Permit Notice of Intent Date: Not reported
SW Div Fac Open Closed Code: Not reported
SW Div Fac Open Closed Desc: Not reported
Permit Post Closure Date: Not reported
Permit Media: A
Permit Type: P
Permit Staff: Not reported
Permit Status: V
Permit Status Date: Not reported
Initial Payment Fee Inventory Number: Not reported
Permit Fee Code: Not reported
Permit Fee Volume: 685.200000
Permit Inventory Comment: Not reported

Map ID
Direction
Distance
Elevation

MAP FINDINGS

Site

Database(s)

EDR ID Number
EPA ID Number

G-P WOOD PRODUCTS , LLC (Continued)

S109980620

Permit Inv Comment Prt: N
Permit Inv Single Prt: N
Permit Inv Single Lbl: N
Permit Contact Name: Not reported
Permit Contact Telephone: Not reported
Permit Mail Address 1: Not reported
Permit Mail County Code: 10
Permit Mail County Name: Clark
Permit Mail City,St,Zip: Not reported
Permit Contact Fax Number: Not reported
Permit Contact Email Address: Not reported
Permit GIS Original Coordinate System: Lat/Long
Permit GIS Original Datum Code: NAD83
Permit GIS Current Datum Code: NAD83
Permit UTM Northing: 3756663.25
Permit UTM Easting: 486689.40
Permit UTM Zone: 15
Permit Section Township Range: Not reported
Permit GIS Date Measured: 2006-01-12 00:00:00
Permit GIS Source Name: ADEQ-GPS (postprocessed)
Permit GIS Collector Staff Code: Cornell, David
Permit GIS Certified Measurment: Yes
Permit GPS Receiver Type Name: GeoXM
Permit GPS Receiver Cannels: 8
Permit GIS Base Station Name: CORS, Dequeen, AR
Permit GIS Base Station Distance: Not reported
Permit GIS Min Point Positions: 14
Permit GIS PDOP Mask: 2
Permit GIS SNR Mask: 6
Permit GIS Horizontal Accuracy: 1.5
Permit GIS Comment: Imported by puckett on 1/13/2006 (DC011209A.cor). (Copied from AFIN, 04/02/06)
Permit GIS Huc: 08040103
Permit GIS Planning Segment: 2G
Permit GIS Ark Sen Dist: 26
Permit GIS Ark Rep Dist: 020
Permit Prior Permit Number: Not reported
Permit Other Identifier: 463-AOP-R0
Permit Primary SIC Code: Not reported
Permit Secondary SIC Code: Not reported
Permit Record Created: Not reported
Permit Media Description: Air
Permit Type: PSD-Prevention of Signif.Det.
Permit Status Description: Voided
Permit Fee Description: Not reported
Permit Staff Name: Not reported
Permit History: Not reported
Permit Comment: Not reported
Lat/Long (dms): 33 57 1.36 / -93 8 38.59
Permit Number: ARR00A600
Permit Issued Date: 1992-10-31
Permit Modified Date: Not reported
Permit Expiration Date: Not reported
Permit Void Date: Not reported
Permit Notice of Intent Date: Not reported
SW Div Fac Open Closed Code: Not reported

Map ID
Direction
Distance
Elevation

MAP FINDINGS

Site

Database(s)

EDR ID Number
EPA ID Number

G-P WOOD PRODUCTS , LLC (Continued)

S109980620

SW Div Fac Open Closed Desc: Not reported
Permit Post Closure Date: Not reported
Permit Media: WN
Permit Type: S
Permit Staff: Not reported
Permit Status: V
Permit Status Date: Not reported
Initial Payment Fee Inventory Number: Not reported
Permit Fee Code: R1
Permit Fee Volume: .000000
Permit Inventory Comment: GURDON WOOD PRODUCTS; NPDES TERM LTR 5-8-98
Permit Inv Comment Prt: Y
Permit Inv Single Prt: N
Permit Inv Single Lbl: N
Permit Contact Name: Not reported
Permit Contact Telephone: Not reported
Permit Mail Address 1: Not reported
Permit Mail County Code: 10
Permit Mail County Name: Clark
Permit Mail City,St,Zip: Not reported
Permit Contact Fax Number: Not reported
Permit Contact Email Address: Not reported
Permit GIS Original Coordinate System: Lat/Long
Permit GIS Original Datum Code: NAD83
Permit GIS Current Datum Code: NAD83
Permit UTM Northing: 3756663.25
Permit UTM Easting: 486689.40
Permit UTM Zone: 15
Permit Section Township Range: Not reported
Permit GIS Date Measured: 2006-01-12 00:00:00
Permit GIS Source Name: ADEQ-GPS (postprocessed)
Permit GIS Collector Staff Code: Cornell, David
Permit GIS Certified Measurement: Yes
Permit GPS Receiver Type Name: GeoXM
Permit GPS Receiver Channels: 8
Permit GIS Base Station Name: CORS, Dequeen, AR
Permit GIS Base Station Distance: Not reported
Permit GIS Min Point Positions: 14
Permit GIS PDOP Mask: 2
Permit GIS SNR Mask: 6
Permit GIS Horizontal Accuracy: 1.5
Permit GIS Comment: Imported by pucket on 1/13/2006 (DC011209A.cor). (Copied from AFIN, 04/02/06)
Permit GIS Huc: 08040103
Permit GIS Planning Segment: 2G
Permit GIS Ark Sen Dist: 26
Permit GIS Ark Rep Dist: 020
Permit Prior Permit Number: Not reported
Permit Other Identifier: AR0037796
Permit Primary SIC Code: Not reported
Permit Secondary SIC Code: Not reported
Permit Record Created: Not reported
Permit Media Description: Water-NPDES
Permit Type: Storm Runoff
Permit Status Description: Voided
Permit Fee Description: Stormwater: Manufacturing
Permit Staff Name: Not reported

Map ID
 Direction
 Distance
 Elevation

MAP FINDINGS

Site

Database(s)

EDR ID Number
 EPA ID Number

G-P WOOD PRODUCTS , LLC (Continued)

S109980620

Permit History: Not reported
 Permit Comment: Not reported
 Lat/Long (dms): 33 57 1.36 / -93 8 38.59

A5
NNE
1/8-1/4
0.192 mi.
1016 ft.

GEORGIA-PACIFIC WOOD PRODUCTS LLC

SWF/LF S108486607
N/A

GURDON, AR 71743
Site 4 of 6 in cluster A

Relative:
Higher

SWF/LF:

Actual:
220 ft.

Name:	GEORGIA-PACIFIC WOOD PRODUCTS LLC		
Address:	Not reported		
City,State,Zip:	GURDON, AR 71743		
Facility ID:	10-00005	AFIN:	1000005
Classific:	Non-commercial landfill	Permit Number:	0158-S
Facility Report:	Yes	Facility Telephone:	Not reported
Permit Code:	Void	Facility Code:	V
Permit Code 1:	Not reported	Permit Code 2:	Not reported
Open:	Not reported	Closed:	Not reported
Latitude:	33564436392	Longitude:	93090377695
Permit Name:	SolidWaste		
Permit Tracking:	Yes		
Owner Name:	Georgia-Pacific Wood Products		
Owner Address:	1 GP Lane		
Owner City,St,Zip:	Gurdon, AR 71743		
Telephone:	(870) 353-5324		

A6
NNE
1/8-1/4
0.192 mi.
1016 ft.

GEORGIA PACIFIC
HWY 67 NORTH # 1 GP LANE
GURDON, AR 71743

AST S105959812
N/A

Site 5 of 6 in cluster A

Relative:
Higher

AST:

Actual:
220 ft.

Facility Id:	10001610
AFIN:	1000395
Date Owner Notice Rec:	11/20/2023
Active Site:	Yes
Underground-Aboveground:	Yes
Underground Temp Out:	Not reported
Aboveground Temp Out:	Yes
Underground Perm Out:	Not reported
Aboveground Perm Out:	Not reported
Aboveground in Use:	Not reported
Underground in Use:	Not reported
Aboveground:	Yes
Below Ground:	Not reported
Federal Flag:	Not reported
No Bill:	Not reported
Date Signed:	11/15/2023
Amendments Exist for Facility:	No
Date Reg Cert. Issued:	08/10/2023
Leaking UST Incident:	Not reported
Leak Id Number:	Not reported

Map ID
Direction
Distance
Elevation

MAP FINDINGS

Site

Database(s)

EDR ID Number
EPA ID Number

GEORGIA PACIFIC (Continued)

S105959812

With Inspection Pix: Not reported
With Inspection Reports: Not reported
Contact Title: VP OF MAINTENANCE
Contact Name: WAYNE MORROW
Contact Phone: 8708879426
Certified Title: VP OF MAINTENANCE
Certified Name: WAYNE MORROW
Entry Clerk: NFIELDS
Entry Date: 07/29/1993
Update Clerk: dana.wilbanks
Update Date: 11/28/2023
Latitude: 33.948783
Longitude: -93.151285

Owner:
Owner ID: 003273
Owner Name: HINES TRUCKING, INC.
Owner Address: PO BOX 777
Owner Address 2: 407 HINES BLVD
Owner City,St,Zip: PRESCOTT, AR 71857
Owner County: NEVADA
Owner Phone: 5018876693
Owner Type: Private Industry

AST/UST Eligible:
Facility Id: 10001610
Date Eligible: 8/3/1993
Transaction Code: CIOA
Entry Clerk: TERESA
Entry Date: 8/3/1993
Update Clerk: Not reported
Update Date: Not reported
Eligibility Description: Certificate issued, original, AST

Tank Info:
Facility ID: 10001610
Tank ID: 1
Tank Status: Temporarily Out of Service
Tank Status Date: 11/15/2023
Capacity: 12000
Install Date: 07/29/1993
Last Used Date: Not reported
Removal Status: Tank Not Permanently Removed
Gallons Removed: 0
Number of Compartments: 1
Tank Material: Steel
Tank Material Other: DOUBLE WALL TANKS
Currently or Last Substance Stored: Empty, Diesel
Other Substance Description: Not reported
Piping Material: Bare Steel
Internal Corrosion Protection: None
External Corrosion Prot: Painted
GIS Location ID: Not reported
REC Create By: NFIELDS
REC Create Date: 07/29/1993
REC Modified By: dana.wilbanks
REC Modified Date: 11/28/2023

Map ID
 Direction
 Distance
 Elevation

MAP FINDINGS

Site

Database(s)

EDR ID Number
 EPA ID Number

GEORGIA PACIFIC (Continued)

S105959812

Tank Comments:	Not reported
Decode for Tstatus:	Temporarily Out of Use
Facility ID:	10001610
Tank ID:	2
Tank Status:	Temporarily Out of Service
Tank Status Date:	11/15/2023
Capacity:	1000
Install Date:	07/29/2023
Last Used Date:	Not reported
Removal Status:	Tank Not Permanently Removed
Gallons Removed:	0
Number of Compartments:	1
Tank Material:	Steel
Tank Material Other:	DOUBLE WALL TANKS
Currently or Last Substance Stored:	Empty, Diesel
Other Substance Description:	Not reported
Piping Material:	Bare Steel
Internal Corrosion Protection:	None
External Corrosion Prot:	Painted
GIS Location ID:	Not reported
REC Create By:	NFIELDS
REC Create Date:	07/29/1993
REC Modified By:	dana.wilbanks
REC Modified Date:	11/28/2023
Tank Comments:	Not reported
Decode for Tstatus:	Temporarily Out of Use

A7
NNE
1/8-1/4
0.192 mi.
1016 ft.

GP WOOD PRODUCTS LLC GURDON PLYWOOD & LUMBER COMPL
1 GP LN
GURDON, AR 71743
Site 6 of 6 in cluster A

RCRA-VSQQ 1001200524
TRIS 71743NTRNTHIGHW
ICIS
US AIRS
FINDS
ECHO
E MANIFEST

Relative:
Higher

Actual:
220 ft.

RCRA Listings:	
Date Form Received by Agency:	20180301
Handler Name:	Georgia-Pacific - Gurdon Plywood And Lumber Complex
Handler Address:	Gp Lane
Handler City,State,Zip:	GURDON, AR 71743
EPA ID:	ARD983267329
Contact Name:	JEREMY A BOHLEN
Contact Address:	GP LANE
Contact City,State,Zip:	GURDON, AR 71743
Contact Telephone:	870-353-4474 x535216
Contact Fax:	870-353-5339
Contact Email:	JEREMY.BOHLEN@GAPAC.COM
Contact Title:	COMPLEX ENVIRONMENTAL MANAGER
EPA Region:	06
Land Type:	Private
Federal Waste Generator Description:	Conditionally Exempt Small Quantity Generator
Non-Notifier:	Not reported
Biennial Report Cycle:	2017
Accessibility:	Not reported
Active Site Indicator:	Handler Activities
State District Owner:	Not reported
State District:	Not reported

Map ID
 Direction
 Distance
 Elevation

MAP FINDINGS

Site

Database(s)

EDR ID Number
 EPA ID Number

GP WOOD PRODUCTS LLC GURDON PLYWOOD & LUMBER COMPLEX (Continued)

1001200524

Mailing Address:	GP LANE
Mailing City,State,Zip:	GURDON, AR 71743
Owner Name:	Georgia-Pacific Wood Products Llc
Owner Type:	Private
Operator Name:	Georgia-Pacific Wood Products Llc
Operator Type:	Private
Short-Term Generator Activity:	No
Importer Activity:	No
Mixed Waste Generator:	No
Transporter Activity:	No
Transfer Facility Activity:	No
Recycler Activity with Storage:	No
Small Quantity On-Site Burner Exemption:	No
Smelting Melting and Refining Furnace Exemption:	No
Underground Injection Control:	No
Off-Site Waste Receipt:	No
Universal Waste Indicator:	No
Universal Waste Destination Facility:	No
Federal Universal Waste:	No
Active Site State-Reg Handler:	---
Federal Facility Indicator:	Not reported
Hazardous Secondary Material Indicator:	N
Sub-Part K Indicator:	Not reported
2018 GPRA Permit Baseline:	Not on the Baseline
2018 GPRA Renewals Baseline:	Not on the Baseline
202 GPRA Corrective Action Baseline:	No
Subject to Corrective Action Universe:	No
Non-TSDFs Where RCRA CA has Been Imposed Universe:	No
Corrective Action Priority Ranking:	No NCAPS ranking
Environmental Control Indicator:	No
Institutional Control Indicator:	No
Human Exposure Controls Indicator:	N/A
Groundwater Controls Indicator:	N/A
Significant Non-Complier Universe:	No
Unaddressed Significant Non-Complier Universe:	No
Addressed Significant Non-Complier Universe:	No
Significant Non-Complier With a Compliance Schedule Universe:	No
Financial Assurance Required:	Not reported
Handler Date of Last Change:	20180920
Recognized Trader-Importer:	No
Recognized Trader-Exporter:	No
Importer of Spent Lead Acid Batteries:	No
Exporter of Spent Lead Acid Batteries:	No
Recycler Activity Without Storage:	No
Manifest Broker:	No
Sub-Part P Indicator:	No

Biennial: List of Years

Year: 2017

[Click Here for Biennial Reporting System Data:](#)

Hazardous Waste Summary:

Waste Code: D001
 Waste Description: Ignitable Waste

Map ID
 Direction
 Distance
 Elevation

MAP FINDINGS

Site

Database(s)

EDR ID Number
 EPA ID Number

GP WOOD PRODUCTS LLC GURDON PLYWOOD & LUMBER COMPLEX (Continued)

1001200524

Waste Code:	D002
Waste Description:	Corrosive Waste
Waste Code:	D006
Waste Description:	Cadmium
Waste Code:	D007
Waste Description:	Chromium
Waste Code:	D008
Waste Description:	Lead
Waste Code:	D009
Waste Description:	Mercury
Waste Code:	D018
Waste Description:	Benzene
Waste Code:	D035
Waste Description:	Methyl Ethyl Ketone
Waste Code:	D039
Waste Description:	Tetrachloroethylene
Waste Code:	F003
Waste Description:	The Following Spent Nonhalogenated Solvents: Xylene, Acetone, Ethyl Acetate, Ethyl Benzene, Ethyl Ether, Methyl Isobutyl Ketone, N-Butyl Alcohol, Cyclohexanone, And Methanol; All Spent Solvent Mixtures/Blends Containing, Before Use, Only The Above Spent Nonhalogenated Solvents; And All Spent Solvent Mixtures/Blends Containing, Before Use, One Or More Of The Above Nonhalogenated Solvents, And A Total Of Ten Percent Or More (By Volume) Of One Or More Of Those Solvents Listed In F001, F002, F004, And F005; And Still Bottoms From The Recovery Of These Spent Solvents And Spent Solvent Mixtures.
Waste Code:	F005
Waste Description:	The Following Spent Nonhalogenated Solvents: Toluene, Methyl Ethyl Ketone, Carbon Disulfide, Isobutanol, Pyridine, Benzene, 2-Ethoxyethanol, And 2-Nitropropane; All Spent Solvent Mixtures/Blends Containing, Before Use, A Total Of Ten Percent Or More (By Volume) Of One Or More Of The Above Nonhalogenated Solvents Or Those Solvents Listed In F001, F002, Or F004; And Still Bottoms From The Recovery Of These Spent Solvents And Spent Solvent Mixtures.
Waste Code:	U154
Waste Description:	Methanol (l) (Or) Methyl Alcohol (l)

Handler - Owner Operator:

Owner/Operator Indicator:	Owner
Owner/Operator Name:	INTERNATIONAL PAPER
Legal Status:	Private
Date Became Current:	00010101
Date Ended Current:	20070331
Owner/Operator Address:	2 MANHATTANVILLE RD
Owner/Operator City,State,Zip:	PURCHASE, NY 10577
Owner/Operator Telephone:	914-397-1500

Map ID
Direction
Distance
Elevation

MAP FINDINGS

Site

Database(s)

EDR ID Number
EPA ID Number

GP WOOD PRODUCTS LLC GURDON PLYWOOD & LUMBER COMPLEX (Continued)

1001200524

Owner/Operator Telephone Ext: Not reported
Owner/Operator Fax: Not reported
Owner/Operator Email: Not reported

Owner/Operator Indicator: Operator
Owner/Operator Name: GEORGIA PACIFIC WOOD PRODUCTS SOUTH, LLC
Legal Status: Private
Date Became Current: 20070401
Date Ended Current: Not reported
Owner/Operator Address: 55 PARK PLACE
Owner/Operator City,State,Zip: ATLANTA, GA 30303
Owner/Operator Telephone: 404-652-2469
Owner/Operator Telephone Ext: Not reported
Owner/Operator Fax: Not reported
Owner/Operator Email: Not reported

Owner/Operator Indicator: Owner
Owner/Operator Name: INTERNATIONAL PAPER
Legal Status: Private
Date Became Current: 00010101
Date Ended Current: 20070331
Owner/Operator Address: 2 MANHATTANVILLE RD
Owner/Operator City,State,Zip: PURCHASE, NY 10577
Owner/Operator Telephone: 914-397-1500
Owner/Operator Telephone Ext: Not reported
Owner/Operator Fax: Not reported
Owner/Operator Email: Not reported

Owner/Operator Indicator: Owner
Owner/Operator Name: GEORGIA-PACIFIC WOOD PRODUCTS LLC
Legal Status: Private
Date Became Current: 20180101
Date Ended Current: Not reported
Owner/Operator Address: 1 GP LANE
Owner/Operator City,State,Zip: GURDON, AR 71743
Owner/Operator Telephone: Not reported
Owner/Operator Telephone Ext: Not reported
Owner/Operator Fax: Not reported
Owner/Operator Email: Not reported

Owner/Operator Indicator: Owner
Owner/Operator Name: GEORGIA PACIFIC WOOD PRODUCTS SOUTH, LLC
Legal Status: Private
Date Became Current: 20070401
Date Ended Current: Not reported
Owner/Operator Address: 55 PARK PLACE
Owner/Operator City,State,Zip: ATLANTA, GA 30303
Owner/Operator Telephone: 404-652-2469
Owner/Operator Telephone Ext: Not reported
Owner/Operator Fax: Not reported
Owner/Operator Email: Not reported

Owner/Operator Indicator: Operator
Owner/Operator Name: GEORGIA-PACIFIC WOOD PRODUCTS LLC
Legal Status: Private
Date Became Current: 20180101
Date Ended Current: Not reported

Map ID
Direction
Distance
Elevation

MAP FINDINGS

Site

Database(s)

EDR ID Number
EPA ID Number

GP WOOD PRODUCTS LLC GURDON PLYWOOD & LUMBER COMPLEX (Continued)

1001200524

Owner/Operator Address: 1 GP LANE
Owner/Operator City,State,Zip: GURDON, AR 71743
Owner/Operator Telephone: Not reported
Owner/Operator Telephone Ext: Not reported
Owner/Operator Fax: Not reported
Owner/Operator Email: Not reported

Owner/Operator Indicator: Operator
Owner/Operator Name: GEORGIA PACIFIC WOOD PRODUCTS SOUTH, LLC
Legal Status: Private
Date Became Current: 20070401
Date Ended Current: Not reported
Owner/Operator Address: 55 PARK PLACE
Owner/Operator City,State,Zip: ATLANTA, GA 30303
Owner/Operator Telephone: 404-652-2469
Owner/Operator Telephone Ext: Not reported
Owner/Operator Fax: Not reported
Owner/Operator Email: Not reported

Owner/Operator Indicator: Owner
Owner/Operator Name: INTERNATIONAL PAPER
Legal Status: Private
Date Became Current: Not reported
Date Ended Current: Not reported
Owner/Operator Address: 2 MANHATTANVILLE RD
Owner/Operator City,State,Zip: PURCHASE, NY 10577
Owner/Operator Telephone: 914-397-1500
Owner/Operator Telephone Ext: Not reported
Owner/Operator Fax: Not reported
Owner/Operator Email: Not reported

Owner/Operator Indicator: Operator
Owner/Operator Name: GEORGIA PACIFIC WOOD PRODUCTS SOUTH, LLC
Legal Status: Private
Date Became Current: 20070401
Date Ended Current: Not reported
Owner/Operator Address: 55 PARK PLACE
Owner/Operator City,State,Zip: ATLANTA, GA 30303
Owner/Operator Telephone: 404-652-2469
Owner/Operator Telephone Ext: Not reported
Owner/Operator Fax: Not reported
Owner/Operator Email: Not reported

Owner/Operator Indicator: Owner
Owner/Operator Name: GEORGIA PACIFIC WOOD PRODUCTS SOUTH, LLC
Legal Status: Private
Date Became Current: 20070401
Date Ended Current: Not reported
Owner/Operator Address: 55 PARK PLACE
Owner/Operator City,State,Zip: ATLANTA, GA 30303
Owner/Operator Telephone: 404-652-2469
Owner/Operator Telephone Ext: Not reported
Owner/Operator Fax: Not reported
Owner/Operator Email: Not reported

Owner/Operator Indicator: Owner
Owner/Operator Name: GEORGIA PACIFIC WOOD PRODUCTS SOUTH, LLC

Map ID
Direction
Distance
Elevation

MAP FINDINGS

Site

Database(s)

EDR ID Number
EPA ID Number

GP WOOD PRODUCTS LLC GURDON PLYWOOD & LUMBER COMPLEX (Continued)

1001200524

Legal Status: Private
Date Became Current: 20070401
Date Ended Current: Not reported
Owner/Operator Address: 55 PARK PLACE
Owner/Operator City,State,Zip: ATLANTA, GA 30303
Owner/Operator Telephone: 404-652-2469
Owner/Operator Telephone Ext: Not reported
Owner/Operator Fax: Not reported
Owner/Operator Email: Not reported

Historic Generators:

Receive Date: 20180301
Handler Name: GEORGIA-PACIFIC - GURDON PLYWOOD AND LUMBER COMPLEX
Federal Waste Generator Description: Conditionally Exempt Small Quantity Generator
State District Owner: Not reported
Large Quantity Handler of Universal Waste: No
Recognized Trader Importer: No
Recognized Trader Exporter: No
Spent Lead Acid Battery Importer: No
Spent Lead Acid Battery Exporter: No
Current Record: Yes
Non Storage Recycler Activity: No
Electronic Manifest Broker: No

Receive Date: 20121016
Handler Name: GP WOOD PRODUCTS SOUTH LLC
Federal Waste Generator Description: Conditionally Exempt Small Quantity Generator
State District Owner: Ar
Large Quantity Handler of Universal Waste: No
Recognized Trader Importer: No
Recognized Trader Exporter: No
Spent Lead Acid Battery Importer: No
Spent Lead Acid Battery Exporter: No
Current Record: No
Non Storage Recycler Activity: Not reported
Electronic Manifest Broker: Not reported

Receive Date: 19990806
Handler Name: INTERNATIONAL PAPER-GURDON
Federal Waste Generator Description: Conditionally Exempt Small Quantity Generator
State District Owner: Ar
Large Quantity Handler of Universal Waste: No
Recognized Trader Importer: No
Recognized Trader Exporter: No
Spent Lead Acid Battery Importer: No
Spent Lead Acid Battery Exporter: No
Current Record: No
Non Storage Recycler Activity: Not reported
Electronic Manifest Broker: Not reported

Receive Date: 20010226
Handler Name: INTERNATIONAL PAPER-GURDON
Federal Waste Generator Description: Conditionally Exempt Small Quantity Generator
State District Owner: Ar
Large Quantity Handler of Universal Waste: No
Recognized Trader Importer: No
Recognized Trader Exporter: No

Map ID
Direction
Distance
Elevation

MAP FINDINGS

Site

Database(s)

EDR ID Number
EPA ID Number

GP WOOD PRODUCTS LLC GURDON PLYWOOD & LUMBER COMPLEX (Continued)

1001200524

Spent Lead Acid Battery Importer: No
Spent Lead Acid Battery Exporter: No
Current Record: No
Non Storage Recycler Activity: Not reported
Electronic Manifest Broker: Not reported

Receive Date: 20070419
Handler Name: GEORGIA-PACIFIC WOOD PRODUCTS SOUTH, LLC
Federal Waste Generator Description: Conditionally Exempt Small Quantity Generator
State District Owner: Ar
Large Quantity Handler of Universal Waste: No
Recognized Trader Importer: No
Recognized Trader Exporter: No
Spent Lead Acid Battery Importer: No
Spent Lead Acid Battery Exporter: No
Current Record: No
Non Storage Recycler Activity: Not reported
Electronic Manifest Broker: Not reported

Receive Date: 20170308
Handler Name: GEORGIA PACIFIC- GURDON PLYWOOD AND LUMBER COMPLEX
Federal Waste Generator Description: Conditionally Exempt Small Quantity Generator
State District Owner: Ar
Large Quantity Handler of Universal Waste: No
Recognized Trader Importer: No
Recognized Trader Exporter: No
Spent Lead Acid Battery Importer: No
Spent Lead Acid Battery Exporter: No
Current Record: No
Non Storage Recycler Activity: Not reported
Electronic Manifest Broker: Not reported

List of NAICS Codes and Descriptions:

NAICS Code: 321113
NAICS Description: SAWMILLS

NAICS Code: 321212
NAICS Description: SOFTWOOD VENEER AND PLYWOOD MANUFACTURING

Has the Facility Received Notices of Violations:

Found Violation: Yes
Agency Which Determined Violation: State
Violation Short Description: Used Oil - Generators
Date Violation was Determined: 20140804
Actual Return to Compliance Date: 20140905
Return to Compliance Qualifier: Documented
Violation Responsible Agency: State
Scheduled Compliance Date: 20140903
Enforcement Identifier: 001
Date of Enforcement Action: 20140804
Enforcement Responsible Agency: State
Enforcement Docket Number: Not reported
Enforcement Attorney: Not reported
Corrective Action Component: No
Appeal Initiated Date: Not reported
Appeal Resolution Date: Not reported

Map ID
Direction
Distance
Elevation

MAP FINDINGS

Site

Database(s)

EDR ID Number
EPA ID Number

GP WOOD PRODUCTS LLC GURDON PLYWOOD & LUMBER COMPLEX (Continued)

1001200524

Disposition Status Date: 20140905
Disposition Status: AS
Disposition Status Description: ACTION SATISFIED (CASE CLOSED)
Consent/Final Order Sequence Number: Not reported
Consent/Final Order Respondent Name: Not reported
Consent/Final Order Lead Agency: Not reported
Enforcement Type: WRITTEN INFORMAL
Enforcement Responsible Person: ARCJK
Enforcement Responsible Sub-Organization: HW
SEP Sequence Number: Not reported
SEP Expenditure Amount: Not reported
SEP Scheduled Completion Date: Not reported
SEP Actual Date: Not reported
SEP Defaulted Date: Not reported
SEP Type: Not reported
SEP Type Description: Not reported
Proposed Amount: Not reported
Final Monetary Amount: Not reported
Paid Amount: Not reported
Final Count: Not reported
Final Amount: Not reported

Evaluation Action Summary:

Evaluation Date: 20140715
Evaluation Responsible Agency: State
Found Violation: Yes
Evaluation Type Description: FOCUSED COMPLIANCE INSPECTION
Evaluation Responsible Person Identifier: ARCJK
Evaluation Responsible Sub-Organization: HW
Actual Return to Compliance Date: 20140905
Scheduled Compliance Date: 20140903
Date of Request: Not reported
Date Response Received: Not reported
Request Agency: Not reported
Former Citation: Not reported

Facility, Chemical, Releases and Other Waste Management Summary Information:

TRI ID: 71743NTRNTHIGHW
Form Type: Form R
Reporting year: 2022
Trade secret indicator: NO
Sanitized indicator: NO
Title of certifying official: PLYWOOD PLANT MANAGER MARTY BURT
Certifying officials signature indicator: ELECTRONIC
Date signed: 2023-06-28
Name: GP WOOD PRODUCTS LLC GURDON PLYWOOD & LUMBER COMPLEX
Address: 1 GP LN
City,State,Zip: GURDON, AR 71743
BIA code: Not reported
Tribe name: Not reported
Mailing name: GP WOOD PRODUCTS LLC GURDON PLYWOOD & LUMBER COMPLEX
Mailing street: 1 GP LN
Mailing province: Not reported
Mailing City,State,Zip: GURDON, AR 71743
Entire facility ind: YES

Map ID
Direction
Distance
Elevation

MAP FINDINGS

Site

Database(s)

EDR ID Number
EPA ID Number

GP WOOD PRODUCTS LLC GURDON PLYWOOD & LUMBER COMPLEX (Continued)

1001200524

Partial facility ind:	NO
Federal facility ind:	NO
Goco facility ind:	NO
Assigned fed facility flag:	NO
Public contact name:	RICK KIMBLE
Public contact phone and Ext:	4046524654
Public contact email:	JOHN.KIMBLE@GAPAC.COM
Primary sic code:	Not reported
Sic code 2:	Not reported
Sic code 3:	Not reported
Sic code 4:	Not reported
Sic code 5:	Not reported
Sic code 6:	Not reported
Naics origin:	Not reported
Primary naics code:	321212
Naics code 2:	321113
Naics code 3:	Not reported
Naics code 4:	Not reported
Naics code 5:	Not reported
Naics code 6:	Not reported
Latitude:	33.95038
Longitude:	-93.148431
D and B number A:	Not reported
D and B number B:	Not reported
RCRA number A:	ARD983267329
RCRA number B:	Not reported
RCRA number C:	Not reported
RCRA number D:	Not reported
RCRA number E:	Not reported
RCRA number F:	Not reported
RCRA number G:	Not reported
RCRA number H:	Not reported
NPDES number A:	AR0037796
NPDES number B:	Not reported
NPDES number C:	Not reported
NPDES number D:	Not reported
NPDES number E:	Not reported
NPDES number F:	Not reported
NPDES number G:	Not reported
Parent company name:	KOCH INDUSTRIES INC
Parent company D and B number:	006944334
Standardized parent company name:	KOCH INDUSTRIES INC
Document control number:	1322221125634
TRI ID:	71743NTRNTHIGHW
Cas number:	0000075070
Chemical name:	Acetaldehyde
Classification:	TRI
Unit of measure:	Pounds
Metal ind:	NO
Revision code 1:	Not reported
Revision code 2:	Not reported
Maximum amount on site:	01
Fugitive air emissions - total release pounds:	3700
Fugitive air emissions - total release range code:	Not reported
Total fugitive air emissions:	3700
Fugitive air emissions - basis of estimate:	Published Emission Factors
Stack air emissions - release pounds:	14000

Map ID
Direction
Distance
Elevation

MAP FINDINGS

Site

Database(s)

EDR ID Number
EPA ID Number

GP WOOD PRODUCTS LLC GURDON PLYWOOD & LUMBER COMPLEX (Continued)

1001200524

Stack air emissions - release range code:	Not reported
Total stack air emissions:	14000
Stack air emissions - basis of estimate:	Published Emission Factors
Total air emissions:	17700
Discharges to stream a - stream name:	CANEY CREEK
Total discharges to stream a:	0
Discharges to stream a - basis of estimate:	Other
Discharges to stream a - % from stormwater:	100
Discharges to stream b - stream name:	Not reported
Total discharges to stream b:	Not reported
Discharges to stream b - basis of estimate:	Not reported
Discharges to stream b - % from stormwater:	Not reported
Discharges to stream c - stream name:	Not reported
Total discharges to stream c:	Not reported
Discharges to stream c - basis of estimate:	Not reported
Discharges to stream c - % from stormwater:	Not reported
Discharges to stream d - stream name:	Not reported
Total discharges to stream d:	Not reported
Discharges to stream d - basis of estimate:	Not reported
Discharges to stream d - % from stormwater:	Not reported
Discharges to stream e - stream name:	Not reported
Total discharges to stream e:	Not reported
Discharges to stream e - basis of estimate:	Not reported
Discharges to stream e - % from stormwater:	Not reported
Discharges to stream f - stream name:	Not reported
Total discharges to stream f:	Not reported
Discharges to stream f - basis of estimate:	Not reported
Discharges to stream f - % from stormwater:	Not reported
Discharges to stream g - stream name:	Not reported
Total discharges to stream g:	Not reported
Discharges to stream g - basis of estimate:	Not reported
Discharges to stream g - % from stormwater:	Not reported
Discharges to stream h - stream name:	Not reported
Discharges to stream h - release pounds:	Not reported
Discharges to stream h - release range code:	Not reported
Total discharges to stream h:	Not reported
Discharges to stream h - basis for estimate:	Not reported
Discharges to stream h - % from stormwater:	Not reported
Total number of receiving streams:	1
Total surface water discharge:	0
Total on-site underground inj - pounds:	Not reported
On-site underground inj - basis of estimate:	Not reported
Total on-site ugrnd inj to cl i wells - pounds:	0
On-site underground inj to c1 i wells - basis of estimate:	Not reported
Total on-site ugrnd inj to cl ii-v wells - pounds:	0
On-site ungrnd inj to cl ii-v wells - basis of estimate:	Not reported
Total on-site underground injection:	0
Total on-site landfills:	Not reported
On-site landfills - basis of estimate:	Not reported
Total on-site RCRA subtitle c landfills:	0
On-site RCRA subtitle c landfills - basis of estimate:	Not reported
Total other on-site landfills:	0
Other landfills - basis of estimate:	Not reported
Total on-site land treatment:	0
Land trtmt/appl farming - basis of estimate:	Not reported
Total surface impoundments:	Not reported
Surface impoundment - basis of estimate:	Not reported

Map ID
 Direction
 Distance
 Elevation

MAP FINDINGS

Site

Database(s)

EDR ID Number
 EPA ID Number

GP WOOD PRODUCTS LLC GURDON PLYWOOD & LUMBER COMPLEX (Continued)

1001200524

Total RCRA c surface impoundments:	0
RCRA c Surface impoundment - basis of estimate:	Not reported
Total other surface impoundments:	5
Other surface impoundment - basis of estimate:	Other
Total other disposal:	0
Other disposal - basis of estimate:	Not reported
Total on-site land releases:	5
Total on-site releases:	17705
Off-site - POTW releases:	0
Off-site - storage only:	0
Off-site - solid/stab - metals:	0
Off-site - wastewater treatment release - metals:	0
Off-site - solid/stab - release - metals:	0
Off-site - wastewater treatment - metals:	0
Off-site - underground injection:	0
Off-site - underground injection - class 1 wells:	0
Off-site - underground injection - class ii-v wells:	0
Off-site - landfills/disposal surface impoundments:	0
Off-site - surface impoundment:	0
Off-site - RCRA subtitle c surface impoundments:	0
Off-site - other surface impoundments:	0
Off-site - other landfills:	0
Off-site - RCRA subtitle c landfills:	0
Off-site - disposal - land treatment:	0
Off-site - disposal - other land disposal:	0
Off-site - disposal - other off-site management:	0
Off-site - disposal - transfer to waste broker:	0
Off-site - disposal - unknown:	0
Total transferred off site for disposal:	0
Off-site - recycling - solvents/organics recovery:	0
Off-site - recycling -metals recovery:	0
Off-site - recycling - other reuse or recovery:	0
Off-site - recycling - acid regeneration:	0
Off-site - recycling - transfer to waste broker:	0
Total transferred off site for recycling:	0
Off-site - energy recovery:	0
Off-site - transfer to waste broker for energy recovery:	0
Total transferred off site for energy recovery:	0
Off-site - POTW treatment:	250
Off-site - solid/stab treatment - non metals:	0
Off-site -incineration/thermal treatment:	0
Off-site - incineration/insignificant heat value:	0
Off-site - wastewater treatment - non-metals:	0
Off-site - other waste treatment:	0
Off-site - transfer to waste broker - waste treatment:	0
Total transferred off site for treatment:	250
Off-site - transfer to waste broker:	0
Total transferred off site for further waste management:	250
Total POTW transfer:	250
Energy recovery on site current year:	0
Recycled on site current year:	0
Treated on site current year:	8400
Total on-site waste management:	8400
On-site energy recovery method 1:	Not Applicable
On-site energy recovery method 2:	Not reported
On-site energy recovery method 3:	Not Applicable
On-site energy recovery method 4:	Not reported

Map ID
Direction
Distance
Elevation

MAP FINDINGS

Site

Database(s)

EDR ID Number
EPA ID Number

GP WOOD PRODUCTS LLC GURDON PLYWOOD & LUMBER COMPLEX (Continued)

1001200524

On-site recycling processes method 1:	Not Applicable
On-site recycling processes method 2:	Not reported
On-site recycling processes method 3:	Not reported
On-site recycling processes method 4:	Not reported
On-site recycling processes method 5:	Not reported
On-site recycling processes method 6:	Not reported
On-site recycling processes method 7:	Not reported
FRS Facility ID:	110017425071
Elemental Metal Included:	NO
Waste Rock Pile managed Indicator:	0
Waste Rock Quantity:	Not reported
Off Site - POTW Releases 81C:	0
Off Site - POTW Releases 81D:	0
Assigned Partial Facility Flag:	NO
Case Number:	75-07-0
Mixture Name:	NA
Clean Air Act Ind:	YES
Carcinogen Ind:	YES
PFAS Ind:	NO
Submitted Facility Name:	GP WOOD PRODUCTS LLC GURDON PLYWOOD & LUMBER COMPLEX
Submitted Street:	1 GP LN
Submitted City:	GURDON
Submitted County:	CLARK
Submitted State:	AR
Submitted Zip Code:	71743
Submitted BIA Code:	Not reported
Submitted Tribe Name:	Not reported
Submitted Parent Company Name:	KOCH INDUSTRIES INC
Submitted Parent Company DB Number:	006944334
Submitted Standardized Parent Company Name:	KOCH INDUSTRIES INC
Submitted Primary NAICS Code:	321212
Submitted Industry Code:	321
Submitted Industry Name:	Wood Products
Industry Code:	321
Industry Name:	Wood Products
Last year the facility reported:	2022
First year the facility reported:	1987
Number of forms submitted:	4
Total number of forms submitted:	124
Assigned Agency:	Not reported

Detailed On-site Waste Treatment Methods and Efficiency:

Cas number:	0000075070
Document control number:	1322221125634
Chemical name:	Acetaldehyde
Classification:	TRI
Unit of measure:	Pounds
Stream 1 - waste stream code:	Gaseous (gases, vapors, airborne particulates)
Stream 1 - trtmt method - sequence 1:	Scrubber
Stream 1 - trtmt method - sequence 2:	Mechanical Separation
Stream 1 - trtmt method - sequence 3:	Not reported
Stream 1 - trtmt method - sequence 4:	Not reported
Stream 1 - trtmt method - sequence 5:	Not reported
Stream 1 - trtmt method - sequence 6:	Not reported
Stream 1 - trtmt method - sequence 7:	Not reported
Stream 1 - trtmt method - sequence 8:	Not reported
Stream 1 - based on operating data:	NO

Map ID
 Direction
 Distance
 Elevation

MAP FINDINGS

Site

Database(s)

EDR ID Number
 EPA ID Number

GP WOOD PRODUCTS LLC GURDON PLYWOOD & LUMBER COMPLEX (Continued)

1001200524

Stream 2 - waste stream code:	Gaseous (gases, vapors, airborne particulates)
Stream 2 - trtmt method - sequence 1:	Incineration--thermal destruction other than use as a fuel
Stream 2 - trtmt method - sequence 2:	Not reported
Stream 2 - trtmt method - sequence 3:	Not reported
Stream 2 - trtmt method - sequence 4:	Not reported
Stream 2 - trtmt method - sequence 5:	Not reported
Stream 2 - trtmt method - sequence 6:	Not reported
Stream 2 - trtmt method - sequence 7:	Not reported
Stream 2 - trtmt method - sequence 8:	Not reported
Stream 2 - based on operating data:	NO
Stream 3 - waste stream code:	Not reported
Stream 3 - trtmt method - sequence 1:	Not reported
Stream 3 - trtmt method - sequence 2:	Not reported
Stream 3 - trtmt method - sequence 3:	Not reported
Stream 3 - trtmt method - sequence 4:	Not reported
Stream 3 - trtmt method - sequence 5:	Not reported
Stream 3 - trtmt method - sequence 6:	Not reported
Stream 3 - trtmt method - sequence 7:	Not reported
Stream 3 - trtmt method - sequence 8:	Not reported
Stream 3 - based on operating data:	Not reported
Stream 4 - waste stream code:	Not reported
Stream 4 - trtmt method - sequence 1:	Not reported
Stream 4 - trtmt method - sequence 2:	Not reported
Stream 4 - trtmt method - sequence 3:	Not reported
Stream 4 - trtmt method - sequence 4:	Not reported
Stream 4 - trtmt method - sequence 5:	Not reported
Stream 4 - trtmt method - sequence 6:	Not reported
Stream 4 - trtmt method - sequence 7:	Not reported
Stream 4 - trtmt method - sequence 8:	Not reported
Stream 4 - based on operating data:	Not reported
Stream 5 - waste stream code:	Not reported
Stream 5 - trtmt method - sequence 1:	Not reported
Stream 5 - trtmt method - sequence 2:	Not reported
Stream 5 - trtmt method - sequence 3:	Not reported
Stream 5 - trtmt method - sequence 4:	Not reported
Stream 5 - trtmt method - sequence 5:	Not reported
Stream 5 - trtmt method - sequence 6:	Not reported
Stream 5 - trtmt method - sequence 7:	Not reported
Stream 5 - trtmt method - sequence 8:	Not reported
Stream 5 - based on operating data:	Not reported

TRI ID:	71743NTRNTHIGHW
Cas number:	N420
Chemical name:	Lead compounds
Classification:	PBT
Unit of measure:	Pounds
Metal ind:	YES
Revision code 1:	Not reported
Revision code 2:	Not reported
Maximum amount on site:	01
Fugitive air emissions - total release pounds:	.0078
Fugitive air emissions - total release range code:	Not reported
Total fugitive air emissions:	.0078
Fugitive air emissions - basis of estimate:	Published Emission Factors
Stack air emissions - release pounds:	59
Stack air emissions - release range code:	Not reported

Map ID
Direction
Distance
Elevation

MAP FINDINGS

Site

Database(s)

EDR ID Number
EPA ID Number

GP WOOD PRODUCTS LLC GURDON PLYWOOD & LUMBER COMPLEX (Continued)

1001200524

Total stack air emissions:	59
Stack air emissions - basis of estimate:	Published Emission Factors
Total air emissions:	59.0078
Discharges to stream a - stream name:	CANEY CREEK
Total discharges to stream a:	0
Discharges to stream a - basis of estimate:	Other
Discharges to stream a - % from stormwater:	100
Discharges to stream b - stream name:	Not reported
Total discharges to stream b:	Not reported
Discharges to stream b - basis of estimate:	Not reported
Discharges to stream b - % from stormwater:	Not reported
Discharges to stream c - stream name:	Not reported
Total discharges to stream c:	Not reported
Discharges to stream c - basis of estimate:	Not reported
Discharges to stream c - % from stormwater:	Not reported
Discharges to stream d - stream name:	Not reported
Total discharges to stream d:	Not reported
Discharges to stream d - basis of estimate:	Not reported
Discharges to stream d - % from stormwater:	Not reported
Discharges to stream e - stream name:	Not reported
Total discharges to stream e:	Not reported
Discharges to stream e - basis of estimate:	Not reported
Discharges to stream e - % from stormwater:	Not reported
Discharges to stream f - stream name:	Not reported
Total discharges to stream f:	Not reported
Discharges to stream f - basis of estimate:	Not reported
Discharges to stream f - % from stormwater:	Not reported
Discharges to stream g - stream name:	Not reported
Total discharges to stream g:	Not reported
Discharges to stream g - basis of estimate:	Not reported
Discharges to stream g - % from stormwater:	Not reported
Discharges to stream h - stream name:	Not reported
Discharges to stream h - release pounds:	Not reported
Discharges to stream h - release range code:	Not reported
Total discharges to stream h:	Not reported
Discharges to stream h - basis for estimate:	Not reported
Discharges to stream h - % from stormwater:	Not reported
Total number of receiving streams:	1
Total surface water discharge:	0
Total on-site underground inj - pounds:	Not reported
On-site underground inj - basis of estimate:	Not reported
Total on-site ugrnd inj to cl i wells - pounds:	0
On-site underground inj to c1 i wells - basis of estimate:	Not reported
Total on-site ugrnd inj to cl ii-v wells - pounds:	0
On-site ugrnd inj to cl ii-v wells - basis of estimate:	Not reported
Total on-site underground injection:	0
Total on-site landfills:	Not reported
On-site landfills - basis of estimate:	Not reported
Total on-site RCRA subtitle c landfills:	0
On-site RCRA subtitle c landfills - basis of estimate:	Not reported
Total other on-site landfills:	0
Other landfills - basis of estimate:	Not reported
Total on-site land treatment:	0
Land trtmt/appl farming - basis of estimate:	Not reported
Total surface impoundments:	Not reported
Surface impoundment - basis of estimate:	Not reported
Total RCRA c surface impoundments:	0

Map ID
Direction
Distance
Elevation

MAP FINDINGS

Site

Database(s)

EDR ID Number
EPA ID Number

GP WOOD PRODUCTS LLC GURDON PLYWOOD & LUMBER COMPLEX (Continued)

1001200524

RCRA c Surface impoundment - basis of estimate:	Not reported
Total other surface impoundments:	0
Other surface impoundment - basis of estimate:	Periodic/Random Monotoning Data
Total other disposal:	0
Other disposal - basis of estimate:	Not reported
Total on-site land releases:	0
Total on-site releases:	59.0078
Off-site - POTW releases:	0
Off-site - storage only:	0
Off-site - solid/stab - metals:	0
Off-site - wastewater treatment release - metals:	0
Off-site - solid/stab - release - metals:	0
Off-site - wastewater treatment - metals:	0
Off-site - underground injection:	0
Off-site - underground injection - class 1 wells:	0
Off-site - underground injection - class ii-v wells:	0
Off-site - landfills/disposal surface impoundments:	0
Off-site - surface impoundment:	0
Off-site - RCRA subtitle c surface impoundments:	0
Off-site - other surface impoundments:	0
Off-site - other landfills:	7.7
Off-site - RCRA subtitle c landfills:	0
Off-site - disposal - land treatment:	0
Off-site - disposal - other land disposal:	0
Off-site - disposal - other off-site management:	0
Off-site - disposal - transfer to waste broker:	0
Off-site - disposal - unknown:	0
Total transferred off site for disposal:	7.7
Off-site - recycling - solvents/organics recovery:	0
Off-site - recycling -metals recovery:	0
Off-site - recycling - other reuse or recovery:	0
Off-site - recycling - acid regeneration:	0
Off-site - recycling - transfer to waste broker:	0
Total transferred off site for recycling:	0
Off-site - energy recovery:	0
Off-site - transfer to waste broker for energy recovery:	0
Total transferred off site for energy recovery:	0
Off-site - POTW treatment:	0
Off-site - solid/stab treatment - non metals:	0
Off-site -incineration/thermal treatment:	0
Off-site - incineration/insignificant heat value:	0
Off-site - wastewater treatment - non-metals:	0
Off-site - other waste treatment:	0
Off-site - transfer to waste broker - waste treatment:	0
Total transferred off site for treatment:	0
Off-site - transfer to waste broker:	0
Total transferred off site for further waste management:	7.7
Total POTW transfer:	0
Energy recovery on site current year:	0
Recycled on site current year:	0
Treated on site current year:	0
Total on-site waste management:	0
On-site energy recovery method 1:	Not Applicable
On-site energy recovery method 2:	Not reported
On-site energy recovery method 3:	Not Applicable
On-site energy recovery method 4:	Not reported
On-site recycling processes method 1:	Not Applicable

Map ID
Direction
Distance
Elevation

MAP FINDINGS

Site

Database(s)

EDR ID Number
EPA ID Number

GP WOOD PRODUCTS LLC GURDON PLYWOOD & LUMBER COMPLEX (Continued)

1001200524

On-site recycling processes method 2:	Not reported
On-site recycling processes method 3:	Not reported
On-site recycling processes method 4:	Not reported
On-site recycling processes method 5:	Not reported
On-site recycling processes method 6:	Not reported
On-site recycling processes method 7:	Not reported
FRS Facility ID:	110017425071
Elemental Metal Included:	NO
Waste Rock Pile managed Indicator:	0
Waste Rock Quantity:	Not reported
Off Site - POTW Releases 81C:	0
Off Site - POTW Releases 81D:	0
Assigned Partial Facility Flag:	NO
Case Number:	N420
Mixture Name:	NA
Clean Air Act Ind:	YES
Carcinogen Ind:	NO
PFAS Ind:	NO
Submitted Facility Name:	GP WOOD PRODUCTS LLC GURDON PLYWOOD & LUMBER COMPLEX
Submitted Street:	1 GP LN
Submitted City:	GURDON
Submitted County:	CLARK
Submitted State:	AR
Submitted Zip Code:	71743
Submitted BIA Code:	Not reported
Submitted Tribe Name:	Not reported
Submitted Parent Company Name:	KOCH INDUSTRIES INC
Submitted Parent Company DB Number:	006944334
Submitted Standardized Parent Company Name:	KOCH INDUSTRIES INC
Submitted Primary NAICS Code:	321212
Submitted Industry Code:	321
Submitted Industry Name:	Wood Products
Industry Code:	321
Industry Name:	Wood Products
Last year the facility reported:	2022
First year the facility reported:	1987
Number of forms submitted:	4
Total number of forms submitted:	124
Assigned Agency:	Not reported

Detailed On-site Waste Treatment Methods and Efficiency:

Cas number:	N420
Document control number:	1322221125659
Chemical name:	Lead compounds
Classification:	PBT
Unit of measure:	Pounds
Stream 1 - waste stream code:	Gaseous (gases, vapors, airborne particulates)
Stream 1 - trtmt method - sequence 1:	Incineration--thermal destruction other than use as a fuel
Stream 1 - trtmt method - sequence 2:	Not reported
Stream 1 - trtmt method - sequence 3:	Not reported
Stream 1 - trtmt method - sequence 4:	Not reported
Stream 1 - trtmt method - sequence 5:	Not reported
Stream 1 - trtmt method - sequence 6:	Not reported
Stream 1 - trtmt method - sequence 7:	Not reported
Stream 1 - trtmt method - sequence 8:	Not reported
Stream 1 - based on operating data:	NO
Stream 2 - waste stream code:	Gaseous (gases, vapors, airborne particulates)

Map ID
Direction
Distance
Elevation

MAP FINDINGS

Site

Database(s)

EDR ID Number
EPA ID Number

GP WOOD PRODUCTS LLC GURDON PLYWOOD & LUMBER COMPLEX (Continued)

1001200524

Stream 2 - trtmt method - sequence 1:	Scrubber
Stream 2 - trtmt method - sequence 2:	Mechanical Separation
Stream 2 - trtmt method - sequence 3:	Not reported
Stream 2 - trtmt method - sequence 4:	Not reported
Stream 2 - trtmt method - sequence 5:	Not reported
Stream 2 - trtmt method - sequence 6:	Not reported
Stream 2 - trtmt method - sequence 7:	Not reported
Stream 2 - trtmt method - sequence 8:	Not reported
Stream 2 - based on operating data:	NO
Stream 3 - waste stream code:	Not reported
Stream 3 - trtmt method - sequence 1:	Not reported
Stream 3 - trtmt method - sequence 2:	Not reported
Stream 3 - trtmt method - sequence 3:	Not reported
Stream 3 - trtmt method - sequence 4:	Not reported
Stream 3 - trtmt method - sequence 5:	Not reported
Stream 3 - trtmt method - sequence 6:	Not reported
Stream 3 - trtmt method - sequence 7:	Not reported
Stream 3 - trtmt method - sequence 8:	Not reported
Stream 3 - based on operating data:	Not reported
Stream 4 - waste stream code:	Not reported
Stream 4 - trtmt method - sequence 1:	Not reported
Stream 4 - trtmt method - sequence 2:	Not reported
Stream 4 - trtmt method - sequence 3:	Not reported
Stream 4 - trtmt method - sequence 4:	Not reported
Stream 4 - trtmt method - sequence 5:	Not reported
Stream 4 - trtmt method - sequence 6:	Not reported
Stream 4 - trtmt method - sequence 7:	Not reported
Stream 4 - trtmt method - sequence 8:	Not reported
Stream 4 - based on operating data:	Not reported
Stream 5 - waste stream code:	Not reported
Stream 5 - trtmt method - sequence 1:	Not reported
Stream 5 - trtmt method - sequence 2:	Not reported
Stream 5 - trtmt method - sequence 3:	Not reported
Stream 5 - trtmt method - sequence 4:	Not reported
Stream 5 - trtmt method - sequence 5:	Not reported
Stream 5 - trtmt method - sequence 6:	Not reported
Stream 5 - trtmt method - sequence 7:	Not reported
Stream 5 - trtmt method - sequence 8:	Not reported
Stream 5 - based on operating data:	Not reported

Details of Off-site Transfers:

Cas number:	N420
Document control number:	1322221125659
Chemical name:	Lead compounds
Classification:	PBT
Offsite RCRA id nr:	ARR000019422
Offsite transfer sequence number:	2
Offsite name:	UPPER SOUTHWEST ARKANSAS RSWMD
Offsite street address:	319 LANDFILL RD
Offsite City,State,Zip:	NASHVILLE, AR 71852
Offsite county:	HOWARD
Offsite province:	Not reported
Offsite country id:	Not reported
Offsite control:	NO
Unit of measure:	Pounds
Offsite other landfills m64 LBS:	7.7
Offsite other landfills m64 BOE:	Other

Map ID
Direction
Distance
Elevation

MAP FINDINGS

Site

Database(s)

EDR ID Number
EPA ID Number

GP WOOD PRODUCTS LLC GURDON PLYWOOD & LUMBER COMPLEX (Continued)

1001200524

Total amount transferred offsite for disposal: 7.7
Total amount transferred offsite for recycling: 0
Total amount transferred offsite for energy recovery: 0
Total amount transferred offsite for treatment: 0
FRS ID - Transfer Location: 110010068050

Details of Transfers to Publicly Owned Treatment Works:

Cas number: N420
Document control number: 1322221125659
Chemical name: Lead compounds
Classification: PBT
Unit of measure: Pounds
POTW name: GURDON, CITY OF
POTW address: 167 BREWER RD
POTW City,State,Zip: GURDON, AR 71743
POTW county: CLARK
Quantity transferred: 0
Basis of estimate: Not reported
Discharges to water streams: 0
Discharges to water streams - basis of estimate: Not reported
Discharges to other activities: 0
Discharges to other activities - basis of estimate: Not reported
Released to air: 0
Released to air - basis of estimate: Not reported
Sludge to disposal: 0
Sludge to disposal - basis of estimate: Not reported
Sludge to incineration - metals: 0
Sludge to incineration - metals - basis of estimate: Not reported
Sludge to agricultural applications: 0
Sludge to agricultural applications - basis of estimate: Not reported
Other or unknown disposal: 0
Other or unknown disposal - basis of estimate: Periodic/Random Monotoning Data
Other or unknown treatment: 0
Other or unknown treatment - basis of estimate: Not reported
Sludge to incineration - nonmetals: 0
Sludge to incineration - nonmetals - basis of estimate: Not reported
Total treated: 0
POTW Registry ID: 110006786576
Off Site - POTW Releases 81C: 0
Off Site - POTW Releases 81D: 0
Off Site - POTW Releases: 0
Experimental and Est. Treatment: 0
Experimental and Est. Treatment - Basis of Est.: Not reported

TRI ID: 71743NTRNTHIGHW
Cas number: N120
Chemical name: Diisocyanates
Classification: TRI
Unit of measure: Pounds
Metal ind: NO
Revision code 1: Not reported
Revision code 2: Not reported
Maximum amount on site: Not reported
Fugitive air emissions - total release pounds: Not reported
Fugitive air emissions - total release range code: Not reported
Total fugitive air emissions: 0

Map ID
Direction
Distance
Elevation

MAP FINDINGS

Site

Database(s)

EDR ID Number
EPA ID Number

GP WOOD PRODUCTS LLC GURDON PLYWOOD & LUMBER COMPLEX (Continued)

1001200524

Fugitive air emissions - basis of estimate:	Not reported
Stack air emissions - release pounds:	Not reported
Stack air emissions - release range code:	Not reported
Total stack air emissions:	0
Stack air emissions - basis of estimate:	Not reported
Total air emissions:	Not reported
Discharges to stream a - stream name:	Not reported
Total discharges to stream a:	Not reported
Discharges to stream a - basis of estimate:	Not reported
Discharges to stream a - % from stormwater:	Not reported
Discharges to stream b - stream name:	Not reported
Total discharges to stream b:	Not reported
Discharges to stream b - basis of estimate:	Not reported
Discharges to stream b - % from stormwater:	Not reported
Discharges to stream c - stream name:	Not reported
Total discharges to stream c:	Not reported
Discharges to stream c - basis of estimate:	Not reported
Discharges to stream c - % from stormwater:	Not reported
Discharges to stream d - stream name:	Not reported
Total discharges to stream d:	Not reported
Discharges to stream d - basis of estimate:	Not reported
Discharges to stream d - % from stormwater:	Not reported
Discharges to stream e - stream name:	Not reported
Total discharges to stream e:	Not reported
Discharges to stream e - basis of estimate:	Not reported
Discharges to stream e - % from stormwater:	Not reported
Discharges to stream f - stream name:	Not reported
Total discharges to stream f:	Not reported
Discharges to stream f - basis of estimate:	Not reported
Discharges to stream f - % from stormwater:	Not reported
Discharges to stream g - stream name:	Not reported
Total discharges to stream g:	Not reported
Discharges to stream g - basis of estimate:	Not reported
Discharges to stream g - % from stormwater:	Not reported
Discharges to stream h - stream name:	Not reported
Discharges to stream h - release pounds:	Not reported
Discharges to stream h - release range code:	Not reported
Total discharges to stream h:	Not reported
Discharges to stream h - basis for estimate:	Not reported
Discharges to stream h - % from stormwater:	Not reported
Total number of receiving streams:	0
Total surface water discharge:	0
Total on-site underground inj - pounds:	Not reported
On-site underground inj - basis of estimate:	Not reported
Total on-site ugrnd inj to cl i wells - pounds:	Not reported
On-site underground inj to c1 i wells - basis of estimate:	Not reported
Total on-site ugrnd inj to cl ii-v wells - pounds:	Not reported
On-site ugrnd inj to cl ii-v wells - basis of estimate:	Not reported
Total on-site underground injection:	Not reported
Total on-site landfills:	Not reported
On-site landfills - basis of estimate:	Not reported
Total on-site RCRA subtitle c landfills:	Not reported
On-site RCRA subtitle c landfills - basis of estimate:	Not reported
Total other on-site landfills:	Not reported
Other landfills - basis of estimate:	Not reported
Total on-site land treatment:	Not reported
Land trtmt/appl farming - basis of estimate:	Not reported

Map ID
Direction
Distance
Elevation

MAP FINDINGS

Site

Database(s)

EDR ID Number
EPA ID Number

GP WOOD PRODUCTS LLC GURDON PLYWOOD & LUMBER COMPLEX (Continued)

1001200524

Total surface impoundments:	Not reported
Surface impoundment - basis of estimate:	Not reported
Total RCRA c surface impoundments:	Not reported
RCRA c Surface impoundment - basis of estimate:	Not reported
Total other surface impoundments:	Not reported
Other surface impoundment - basis of estimate:	Not reported
Total other disposal:	Not reported
Other disposal - basis of estimate:	Not reported
Total on-site land releases:	Not reported
Total on-site releases:	Not reported
Off-site - POTW releases:	0
Off-site - storage only:	0
Off-site - solid/stab - metals:	0
Off-site - wastewater treatment release - metals:	0
Off-site - solid/stab - release - metals:	0
Off-site - wastewater treatment - metals:	0
Off-site - underground injection:	0
Off-site - underground injection - class 1 wells:	0
Off-site - underground injection - class ii-v wells:	0
Off-site - landfills/disposal surface impoundments:	0
Off-site - surface impoundment:	0
Off-site - RCRA subtitle c surface impoundments:	0
Off-site - other surface impoundments:	0
Off-site - other landfills:	0
Off-site - RCRA subtitle c landfills:	0
Off-site - disposal - land treatment:	0
Off-site - disposal - other land disposal:	0
Off-site - disposal - other off-site management:	0
Off-site - disposal - transfer to waste broker:	0
Off-site - disposal - unknown:	0
Total transferred off site for disposal:	0
Off-site - recycling - solvents/organics recovery:	0
Off-site - recycling -metals recovery:	0
Off-site - recycling - other reuse or recovery:	0
Off-site - recycling - acid regeneration:	0
Off-site - recycling - transfer to waste broker:	0
Total transferred off site for recycling:	0
Off-site - energy recovery:	0
Off-site - transfer to waste broker for energy recovery:	0
Total transferred off site for energy recovery:	0
Off-site - POTW treatment:	0
Off-site - solid/stab treatment - non metals:	0
Off-site -incineration/thermal treatment:	0
Off-site - incineration/insignificant heat value:	0
Off-site - wastewater treatment - non-metals:	0
Off-site - other waste treatment:	0
Off-site - transfer to waste broker - waste treatment:	0
Total transferred off site for treatment:	0
Off-site - transfer to waste broker:	0
Total transferred off site for further waste management:	0
Total POTW transfer:	0
Energy recovery on site current year:	0
Recycled on site current year:	0
Treated on site current year:	0
Total on-site waste management:	0
On-site energy recovery method 1:	Not reported
On-site energy recovery method 2:	Not reported

Map ID
 Direction
 Distance
 Elevation

MAP FINDINGS

Site

Database(s)

EDR ID Number
 EPA ID Number

GP WOOD PRODUCTS LLC GURDON PLYWOOD & LUMBER COMPLEX (Continued)

1001200524

On-site energy recovery method 3:	Not reported
On-site energy recovery method 4:	Not reported
On-site recycling processes method 1:	Not reported
On-site recycling processes method 2:	Not reported
On-site recycling processes method 3:	Not reported
On-site recycling processes method 4:	Not reported
On-site recycling processes method 5:	Not reported
On-site recycling processes method 6:	Not reported
On-site recycling processes method 7:	Not reported
FRS Facility ID:	110017425071
Elemental Metal Included:	NO
Waste Rock Pile managed Indicator:	0
Waste Rock Quantity:	Not reported
Off Site - POTW Releases 81C:	0
Off Site - POTW Releases 81D:	0
Assigned Partial Facility Flag:	NO
Case Number:	N120
Mixture Name:	NA
Clean Air Act Ind:	YES
Carcinogen Ind:	NO
PFAS Ind:	NO
Submitted Facility Name:	GP WOOD PRODUCTS LLC GURDON PLYWOOD & LUMBER COMPLEX
Submitted Street:	1 GP LN
Submitted City:	GURDON
Submitted County:	CLARK
Submitted State:	AR
Submitted Zip Code:	71743
Submitted BIA Code:	Not reported
Submitted Tribe Name:	Not reported
Submitted Parent Company Name:	KOCH INDUSTRIES INC
Submitted Parent Company DB Number:	006944334
Submitted Standardized Parent Company Name:	KOCH INDUSTRIES INC
Submitted Primary NAICS Code:	321212
Submitted Industry Code:	321
Submitted Industry Name:	Wood Products
Industry Code:	321
Industry Name:	Wood Products
Last year the facility reported:	2022
First year the facility reported:	1987
Number of forms submitted:	4
Total number of forms submitted:	124
Assigned Agency:	Not reported

Detailed On-site Waste Treatment Methods and Efficiency:

Cas number:	N120
Document control number:	1322221125646
Chemical name:	Diisocyanates
Classification:	TRI
Unit of measure:	Pounds
Stream 1 - waste stream code:	Not reported
Stream 1 - trtmt method - sequence 1:	Not reported
Stream 1 - trtmt method - sequence 2:	Not reported
Stream 1 - trtmt method - sequence 3:	Not reported
Stream 1 - trtmt method - sequence 4:	Not reported
Stream 1 - trtmt method - sequence 5:	Not reported
Stream 1 - trtmt method - sequence 6:	Not reported
Stream 1 - trtmt method - sequence 7:	Not reported

Map ID
 Direction
 Distance
 Elevation

MAP FINDINGS

Site

Database(s)

EDR ID Number
 EPA ID Number

GP WOOD PRODUCTS LLC GURDON PLYWOOD & LUMBER COMPLEX (Continued)

1001200524

Stream 1 - trtmt method - sequence 8:	Not reported
Stream 1 - based on operating data:	Not reported
Stream 2 - waste stream code:	Not reported
Stream 2 - trtmt method - sequence 1:	Not reported
Stream 2 - trtmt method - sequence 2:	Not reported
Stream 2 - trtmt method - sequence 3:	Not reported
Stream 2 - trtmt method - sequence 4:	Not reported
Stream 2 - trtmt method - sequence 5:	Not reported
Stream 2 - trtmt method - sequence 6:	Not reported
Stream 2 - trtmt method - sequence 7:	Not reported
Stream 2 - trtmt method - sequence 8:	Not reported
Stream 2 - based on operating data:	Not reported
Stream 3 - waste stream code:	Not reported
Stream 3 - trtmt method - sequence 1:	Not reported
Stream 3 - trtmt method - sequence 2:	Not reported
Stream 3 - trtmt method - sequence 3:	Not reported
Stream 3 - trtmt method - sequence 4:	Not reported
Stream 3 - trtmt method - sequence 5:	Not reported
Stream 3 - trtmt method - sequence 6:	Not reported
Stream 3 - trtmt method - sequence 7:	Not reported
Stream 3 - trtmt method - sequence 8:	Not reported
Stream 3 - based on operating data:	Not reported
Stream 4 - waste stream code:	Not reported
Stream 4 - trtmt method - sequence 1:	Not reported
Stream 4 - trtmt method - sequence 2:	Not reported
Stream 4 - trtmt method - sequence 3:	Not reported
Stream 4 - trtmt method - sequence 4:	Not reported
Stream 4 - trtmt method - sequence 5:	Not reported
Stream 4 - trtmt method - sequence 6:	Not reported
Stream 4 - trtmt method - sequence 7:	Not reported
Stream 4 - trtmt method - sequence 8:	Not reported
Stream 4 - based on operating data:	Not reported
Stream 5 - waste stream code:	Not reported
Stream 5 - trtmt method - sequence 1:	Not reported
Stream 5 - trtmt method - sequence 2:	Not reported
Stream 5 - trtmt method - sequence 3:	Not reported
Stream 5 - trtmt method - sequence 4:	Not reported
Stream 5 - trtmt method - sequence 5:	Not reported
Stream 5 - trtmt method - sequence 6:	Not reported
Stream 5 - trtmt method - sequence 7:	Not reported
Stream 5 - trtmt method - sequence 8:	Not reported
Stream 5 - based on operating data:	Not reported

TRI ID:	71743NTRNTHIGHW
Cas number:	0000067561
Chemical name:	Methanol
Classification:	TRI
Unit of measure:	Pounds
Metal ind:	NO
Revision code 1:	Not reported
Revision code 2:	Not reported
Maximum amount on site:	01
Fugitive air emissions - total release pounds:	12000
Fugitive air emissions - total release range code:	Not reported
Total fugitive air emissions:	12000
Fugitive air emissions - basis of estimate:	Published Emission Factors

Map ID
Direction
Distance
Elevation

MAP FINDINGS

Site

Database(s)

EDR ID Number
EPA ID Number

GP WOOD PRODUCTS LLC GURDON PLYWOOD & LUMBER COMPLEX (Continued)

1001200524

Stack air emissions - release pounds:	96000
Stack air emissions - release range code:	Not reported
Total stack air emissions:	96000
Stack air emissions - basis of estimate:	Published Emission Factors
Total air emissions:	108000
Discharges to stream a - stream name:	CANEY CREEK
Total discharges to stream a:	0
Discharges to stream a - basis of estimate:	Other
Discharges to stream a - % from stormwater:	100
Discharges to stream b - stream name:	Not reported
Total discharges to stream b:	Not reported
Discharges to stream b - basis of estimate:	Not reported
Discharges to stream b - % from stormwater:	Not reported
Discharges to stream c - stream name:	Not reported
Total discharges to stream c:	Not reported
Discharges to stream c - basis of estimate:	Not reported
Discharges to stream c - % from stormwater:	Not reported
Discharges to stream d - stream name:	Not reported
Total discharges to stream d:	Not reported
Discharges to stream d - basis of estimate:	Not reported
Discharges to stream d - % from stormwater:	Not reported
Discharges to stream e - stream name:	Not reported
Total discharges to stream e:	Not reported
Discharges to stream e - basis of estimate:	Not reported
Discharges to stream e - % from stormwater:	Not reported
Discharges to stream f - stream name:	Not reported
Total discharges to stream f:	Not reported
Discharges to stream f - basis of estimate:	Not reported
Discharges to stream f - % from stormwater:	Not reported
Discharges to stream g - stream name:	Not reported
Total discharges to stream g:	Not reported
Discharges to stream g - basis of estimate:	Not reported
Discharges to stream g - % from stormwater:	Not reported
Discharges to stream h - stream name:	Not reported
Discharges to stream h - release pounds:	Not reported
Discharges to stream h - release range code:	Not reported
Total discharges to stream h:	Not reported
Discharges to stream h - basis for estimate:	Not reported
Discharges to stream h - % from stormwater:	Not reported
Total number of receiving streams:	1
Total surface water discharge:	0
Total on-site underground inj - pounds:	Not reported
On-site underground inj - basis of estimate:	Not reported
Total on-site ugrnd inj to cl i wells - pounds:	0
On-site underground inj to c1 i wells - basis of estimate:	Not reported
Total on-site ugrnd inj to cl ii-v wells - pounds:	0
On-site ugrnd inj to cl ii-v wells - basis of estimate:	Not reported
Total on-site underground injection:	0
Total on-site landfills:	Not reported
On-site landfills - basis of estimate:	Not reported
Total on-site RCRA subtitle c landfills:	0
On-site RCRA subtitle c landfills - basis of estimate:	Not reported
Total other on-site landfills:	0
Other landfills - basis of estimate:	Not reported
Total on-site land treatment:	0
Land trtmt/appl farming - basis of estimate:	Not reported
Total surface impoundments:	Not reported

Map ID
Direction
Distance
Elevation

MAP FINDINGS

Site

Database(s)

EDR ID Number
EPA ID Number

GP WOOD PRODUCTS LLC GURDON PLYWOOD & LUMBER COMPLEX (Continued)

1001200524

Surface impoundment - basis of estimate:	Not reported
Total RCRA c surface impoundments:	0
RCRA c Surface impoundment - basis of estimate:	Not reported
Total other surface impoundments:	250
Other surface impoundment - basis of estimate:	Other
Total other disposal:	0
Other disposal - basis of estimate:	Not reported
Total on-site land releases:	250
Total on-site releases:	108250
Off-site - POTW releases:	0
Off-site - storage only:	0
Off-site - solid/stab - metals:	0
Off-site - wastewater treatment release - metals:	0
Off-site - solid/stab - release - metals:	0
Off-site - wastewater treatment - metals:	0
Off-site - underground injection:	0
Off-site - underground injection - class 1 wells:	0
Off-site - underground injection - class ii-v wells:	0
Off-site - landfills/disposal surface impoundments:	0
Off-site - surface impoundment:	0
Off-site - RCRA subtitle c surface impoundments:	0
Off-site - other surface impoundments:	0
Off-site - other landfills:	0
Off-site - RCRA subtitle c landfills:	0
Off-site - disposal - land treatment:	0
Off-site - disposal - other land disposal:	0
Off-site - disposal - other off-site management:	0
Off-site - disposal - transfer to waste broker:	0
Off-site - disposal - unknown:	0
Total transferred off site for disposal:	0
Off-site - recycling - solvents/organics recovery:	0
Off-site - recycling -metals recovery:	0
Off-site - recycling - other reuse or recovery:	0
Off-site - recycling - acid regeneration:	0
Off-site - recycling - transfer to waste broker:	0
Total transferred off site for recycling:	0
Off-site - energy recovery:	0
Off-site - transfer to waste broker for energy recovery:	0
Total transferred off site for energy recovery:	0
Off-site - POTW treatment:	250
Off-site - solid/stab treatment - non metals:	0
Off-site -incineration/thermal treatment:	0
Off-site - incineration/insignificant heat value:	0
Off-site - wastewater treatment - non-metals:	0
Off-site - other waste treatment:	0
Off-site - transfer to waste broker - waste treatment:	0
Total transferred off site for treatment:	250
Off-site - transfer to waste broker:	0
Total transferred off site for further waste management:	250
Total POTW transfer:	250
Energy recovery on site current year:	0
Recycled on site current year:	0
Treated on site current year:	15000
Total on-site waste management:	15000
On-site energy recovery method 1:	Not Applicable
On-site energy recovery method 2:	Not reported
On-site energy recovery method 3:	Not Applicable

Map ID
Direction
Distance
Elevation

MAP FINDINGS

Site

Database(s)

EDR ID Number
EPA ID Number

GP WOOD PRODUCTS LLC GURDON PLYWOOD & LUMBER COMPLEX (Continued)

1001200524

On-site energy recovery method 4:	Not reported
On-site recycling processes method 1:	Not Applicable
On-site recycling processes method 2:	Not reported
On-site recycling processes method 3:	Not reported
On-site recycling processes method 4:	Not reported
On-site recycling processes method 5:	Not reported
On-site recycling processes method 6:	Not reported
On-site recycling processes method 7:	Not reported
FRS Facility ID:	110017425071
Elemental Metal Included:	NO
Waste Rock Pile managed Indicator:	0
Waste Rock Quantity:	Not reported
Off Site - POTW Releases 81C:	0
Off Site - POTW Releases 81D:	0
Assigned Partial Facility Flag:	NO
Case Number:	67-56-1
Mixture Name:	NA
Clean Air Act Ind:	YES
Carcinogen Ind:	NO
PFAS Ind:	NO
Submitted Facility Name:	GP WOOD PRODUCTS LLC GURDON PLYWOOD & LUMBER COMPLEX
Submitted Street:	1 GP LN
Submitted City:	GURDON
Submitted County:	CLARK
Submitted State:	AR
Submitted Zip Code:	71743
Submitted BIA Code:	Not reported
Submitted Tribe Name:	Not reported
Submitted Parent Company Name:	KOCH INDUSTRIES INC
Submitted Parent Company DB Number:	006944334
Submitted Standardized Parent Company Name:	KOCH INDUSTRIES INC
Submitted Primary NAICS Code:	321212
Submitted Industry Code:	321
Submitted Industry Name:	Wood Products
Industry Code:	321
Industry Name:	Wood Products
Last year the facility reported:	2022
First year the facility reported:	1987
Number of forms submitted:	4
Total number of forms submitted:	124
Assigned Agency:	Not reported

Detailed On-site Waste Treatment Methods and Efficiency:

Cas number:	0000067561
Document control number:	1322221126067
Chemical name:	Methanol
Classification:	TRI
Unit of measure:	Pounds
Stream 1 - waste stream code:	Gaseous (gases, vapors, airborne particulates)
Stream 1 - trtmt method - sequence 1:	Mechanical Separation
Stream 1 - trtmt method - sequence 2:	Scrubber
Stream 1 - trtmt method - sequence 3:	Not reported
Stream 1 - trtmt method - sequence 4:	Not reported
Stream 1 - trtmt method - sequence 5:	Not reported
Stream 1 - trtmt method - sequence 6:	Not reported
Stream 1 - trtmt method - sequence 7:	Not reported
Stream 1 - trtmt method - sequence 8:	Not reported

Map ID
Direction
Distance
Elevation

MAP FINDINGS

Site

Database(s)

EDR ID Number
EPA ID Number

GP WOOD PRODUCTS LLC GURDON PLYWOOD & LUMBER COMPLEX (Continued)

1001200524

Stream 1 - based on operating data:	NO
Stream 2 - waste stream code:	Gaseous (gases, vapors, airborne particulates)
Stream 2 - trtmt method - sequence 1:	Incineration--thermal destruction other than use as a fuel
Stream 2 - trtmt method - sequence 2:	Not reported
Stream 2 - trtmt method - sequence 3:	Not reported
Stream 2 - trtmt method - sequence 4:	Not reported
Stream 2 - trtmt method - sequence 5:	Not reported
Stream 2 - trtmt method - sequence 6:	Not reported
Stream 2 - trtmt method - sequence 7:	Not reported
Stream 2 - trtmt method - sequence 8:	Not reported
Stream 2 - based on operating data:	NO
Stream 3 - waste stream code:	Not reported
Stream 3 - trtmt method - sequence 1:	Not reported
Stream 3 - trtmt method - sequence 2:	Not reported
Stream 3 - trtmt method - sequence 3:	Not reported
Stream 3 - trtmt method - sequence 4:	Not reported
Stream 3 - trtmt method - sequence 5:	Not reported
Stream 3 - trtmt method - sequence 6:	Not reported
Stream 3 - trtmt method - sequence 7:	Not reported
Stream 3 - trtmt method - sequence 8:	Not reported
Stream 3 - based on operating data:	Not reported
Stream 4 - waste stream code:	Not reported
Stream 4 - trtmt method - sequence 1:	Not reported
Stream 4 - trtmt method - sequence 2:	Not reported
Stream 4 - trtmt method - sequence 3:	Not reported
Stream 4 - trtmt method - sequence 4:	Not reported
Stream 4 - trtmt method - sequence 5:	Not reported
Stream 4 - trtmt method - sequence 6:	Not reported
Stream 4 - trtmt method - sequence 7:	Not reported
Stream 4 - trtmt method - sequence 8:	Not reported
Stream 4 - based on operating data:	Not reported
Stream 5 - waste stream code:	Not reported
Stream 5 - trtmt method - sequence 1:	Not reported
Stream 5 - trtmt method - sequence 2:	Not reported
Stream 5 - trtmt method - sequence 3:	Not reported
Stream 5 - trtmt method - sequence 4:	Not reported
Stream 5 - trtmt method - sequence 5:	Not reported
Stream 5 - trtmt method - sequence 6:	Not reported
Stream 5 - trtmt method - sequence 7:	Not reported
Stream 5 - trtmt method - sequence 8:	Not reported
Stream 5 - based on operating data:	Not reported

ICIS:

Enforcement Action ID:	AR000A0000050190000500011
FRS ID:	110017425071
Action Name:	GEORGIA PACIFIC WOOD PRODUCTS 050190000500011
Facility Name:	GEORGIA PACIFIC WOOD PRODUCTS
Facility Address:	#1 GP LANE GURDON, AR 71743
Enforcement Action Type:	Administrative Order
Facility County:	CLARK
Program System Acronym:	AIR
Enforcement Action Forum Desc:	Administrative - Formal
EA Type Code:	SCAAAO
Facility SIC Code:	2436
Federal Facility ID:	Not reported

Map ID
Direction
Distance
Elevation

MAP FINDINGS

Site

Database(s)

EDR ID Number
EPA ID Number

GP WOOD PRODUCTS LLC GURDON PLYWOOD & LUMBER COMPLEX (Continued)

1001200524

Latitude in Decimal Degrees: 33.950389
Longitude in Decimal Degrees: -93.144056
Permit Type Desc: Not reported
Program System Acronym: AR0000000501900005
Facility NAICS Code: 321113
Tribal Land Code: Not reported

Enforcement Action ID: AR000A0000050190000500010
FRS ID: 110017425071
Action Name: GEORGIA PACIFIC WOOD PRODUCTS 050190000500010
Facility Name: GEORGIA PACIFIC WOOD PRODUCTS
Facility Address: #1 GP LANE
GURDON, AR 71743

Enforcement Action Type: Notice of Violation
Facility County: CLARK
Program System Acronym: AIR
Enforcement Action Forum Desc: Administrative - Informal
EA Type Code: NOV
Facility SIC Code: 2436
Federal Facility ID: Not reported
Latitude in Decimal Degrees: 33.950389
Longitude in Decimal Degrees: -93.144056
Permit Type Desc: Not reported
Program System Acronym: AR0000000501900005
Facility NAICS Code: 321113
Tribal Land Code: Not reported

Enforcement Action ID: AR000A0000050190000500003
FRS ID: 110017425071
Action Name: GEORGIA PACIFIC WOOD PRODUCTS 050190000500003
Facility Name: GEORGIA PACIFIC WOOD PRODUCTS
Facility Address: #1 GP LANE
GURDON, AR 71743

Enforcement Action Type: Notice of Violation
Facility County: CLARK
Program System Acronym: AIR
Enforcement Action Forum Desc: Administrative - Informal
EA Type Code: NOV
Facility SIC Code: 2436
Federal Facility ID: Not reported
Latitude in Decimal Degrees: 33.950389
Longitude in Decimal Degrees: -93.144056
Permit Type Desc: Not reported
Program System Acronym: AR0000000501900005
Facility NAICS Code: 321113
Tribal Land Code: Not reported

Enforcement Action ID: AR000A0000050190000500002
FRS ID: 110017425071
Action Name: GEORGIA PACIFIC WOOD PRODUCTS 050190000500002
Facility Name: GEORGIA PACIFIC WOOD PRODUCTS
Facility Address: #1 GP LANE
GURDON, AR 71743

Enforcement Action Type: Administrative Order
Facility County: CLARK
Program System Acronym: AIR
Enforcement Action Forum Desc: Administrative - Formal

Map ID
Direction
Distance
Elevation

MAP FINDINGS

Site

Database(s)

EDR ID Number
EPA ID Number

GP WOOD PRODUCTS LLC GURDON PLYWOOD & LUMBER COMPLEX (Continued)

1001200524

EA Type Code: SCAAO
Facility SIC Code: 2436
Federal Facility ID: Not reported
Latitude in Decimal Degrees: 33.950389
Longitude in Decimal Degrees: -93.144056
Permit Type Desc: Not reported
Program System Acronym: AR0000000501900005
Facility NAICS Code: 321113
Tribal Land Code: Not reported

Enforcement Action ID: 06-2015-3311
FRS ID: 110017425071
Action Name: Georgia Pacific Wood Products
Facility Name: GEORGIA PACIFIC WOOD PRODUCTS
Facility Address: #1 GP LANE
GURDON, AR 71743

Enforcement Action Type: CAA 113D1 Action For Penalty
Facility County: CLARK
Program System Acronym: AIR
Enforcement Action Forum Desc: Administrative - Formal
EA Type Code: 113D1
Facility SIC Code: 2436
Federal Facility ID: Not reported
Latitude in Decimal Degrees: 33.950389
Longitude in Decimal Degrees: -93.144056
Permit Type Desc: Not reported
Program System Acronym: AR0000000501900005
Facility NAICS Code: 321113
Tribal Land Code: Not reported

US AIRS (AFS):
Region Code: 06
County Code: AR019
Programmatic ID: AIR AR0000000501900005
Facility Registry ID: 110017425071
D and B Number: Not reported
Facility Site Name: GEORGIA PACIFIC WOOD PRODUCTS
Primary SIC Code: 2436
NAICS Code: 321113
Default Air Classification Code: MAJ
Facility Type of Ownership Code: POF
Air CMS Category Code: TVM
HPV Status: Not reported

US AIRS (AFS):
Region Code: 06
Programmatic ID: AIR AR0000000501900005
Facility Registry ID: 110017425071
Air Operating Status Code: OPR
Default Air Classification Code: MAJ

Air Program: Title V Permits
Activity Date: 2016-05-11 00:00:00
Activity Status Date: Not reported
Activity Group: Compliance Monitoring
Activity Type: Inspection/Evaluation

Map ID
Direction
Distance
Elevation

MAP FINDINGS

Site

Database(s)

EDR ID Number
EPA ID Number

GP WOOD PRODUCTS LLC GURDON PLYWOOD & LUMBER COMPLEX (Continued)

1001200524

Activity Status: Not reported

Air Program: State Implementation Plan for National Primary and Secondary Ambient Air Quality Standards
Activity Date: 2016-05-11 00:00:00
Activity Status Date: Not reported
Activity Group: Compliance Monitoring
Activity Type: Inspection/Evaluation
Activity Status: Not reported

Air Program: New Source Performance Standards
Activity Date: 2016-05-11 00:00:00
Activity Status Date: Not reported
Activity Group: Compliance Monitoring
Activity Type: Inspection/Evaluation
Activity Status: Not reported

Air Program: MACT Standards (40 CFR Part 63)
Activity Date: 2016-05-11 00:00:00
Activity Status Date: Not reported
Activity Group: Compliance Monitoring
Activity Type: Inspection/Evaluation
Activity Status: Not reported

Air Program: Title V Permits
Activity Date: 2016-02-01 00:00:00
Activity Status Date: Not reported
Activity Group: Compliance Monitoring
Activity Type: Inspection/Evaluation
Activity Status: Not reported

Air Program: MACT Standards (40 CFR Part 63)
Activity Date: 2015-12-16 00:00:00
Activity Status Date: Not reported
Activity Group: Compliance Monitoring
Activity Type: Inspection/Evaluation
Activity Status: Not reported

Air Program: State Implementation Plan for National Primary and Secondary Ambient Air Quality Standards
Activity Date: 2015-12-16 00:00:00
Activity Status Date: 2016-01-26 11:35:34
Activity Group: Compliance Monitoring
Activity Type: Inspection/Evaluation
Activity Status: Active

Air Program: New Source Performance Standards
Activity Date: 2015-12-16 00:00:00
Activity Status Date: 2016-01-26 11:35:34
Activity Group: Compliance Monitoring
Activity Type: Inspection/Evaluation
Activity Status: Active

Air Program: MACT Standards (40 CFR Part 63)
Activity Date: 2015-12-16 00:00:00
Activity Status Date: 2016-01-26 11:35:34
Activity Group: Compliance Monitoring
Activity Type: Inspection/Evaluation
Activity Status: Active

Map ID
Direction
Distance
Elevation

MAP FINDINGS

Site

Database(s)

EDR ID Number
EPA ID Number

GP WOOD PRODUCTS LLC GURDON PLYWOOD & LUMBER COMPLEX (Continued)

1001200524

Air Program: State Implementation Plan for National Primary and Secondary Ambient Air Quality Standards
Activity Date: 2015-12-16 00:00:00
Activity Status Date: Not reported
Activity Group: Compliance Monitoring
Activity Type: Inspection/Evaluation
Activity Status: Not reported

Air Program: Title V Permits
Activity Date: 2015-12-16 00:00:00
Activity Status Date: Not reported
Activity Group: Compliance Monitoring
Activity Type: Inspection/Evaluation
Activity Status: Not reported

Air Program: Title V Permits
Activity Date: 2015-12-16 00:00:00
Activity Status Date: 2016-01-26 11:35:34
Activity Group: Compliance Monitoring
Activity Type: Inspection/Evaluation
Activity Status: Active

Air Program: New Source Performance Standards
Activity Date: 2015-12-16 00:00:00
Activity Status Date: Not reported
Activity Group: Compliance Monitoring
Activity Type: Inspection/Evaluation
Activity Status: Not reported

Air Program: Risk Management Program
Activity Date: 2015-03-20 00:00:00
Activity Status Date: 2015-03-20 00:00:00
Activity Group: Enforcement Action
Activity Type: Administrative - Formal
Activity Status: Closed

Air Program: Title V Permits
Activity Date: 2015-01-30 00:00:00
Activity Status Date: Not reported
Activity Group: Compliance Monitoring
Activity Type: Inspection/Evaluation
Activity Status: Not reported

Air Program: New Source Performance Standards
Activity Date: 2014-06-17 00:00:00
Activity Status Date: Not reported
Activity Group: Compliance Monitoring
Activity Type: Inspection/Evaluation
Activity Status: Not reported

Air Program: State Implementation Plan for National Primary and Secondary Ambient Air Quality Standards
Activity Date: 2014-06-17 00:00:00
Activity Status Date: Not reported
Activity Group: Compliance Monitoring
Activity Type: Inspection/Evaluation
Activity Status: Not reported

Air Program: MACT Standards (40 CFR Part 63)

Map ID
Direction
Distance
Elevation

MAP FINDINGS

Site

Database(s)

EDR ID Number
EPA ID Number

GP WOOD PRODUCTS LLC GURDON PLYWOOD & LUMBER COMPLEX (Continued)

1001200524

Activity Date: 2014-06-17 00:00:00
Activity Status Date: Not reported
Activity Group: Compliance Monitoring
Activity Type: Inspection/Evaluation
Activity Status: Not reported

Air Program: Title V Permits
Activity Date: 2014-06-17 00:00:00
Activity Status Date: Not reported
Activity Group: Compliance Monitoring
Activity Type: Inspection/Evaluation
Activity Status: Not reported

Air Program: Title V Permits
Activity Date: 2014-06-16 00:00:00
Activity Status Date: Not reported
Activity Group: Compliance Monitoring
Activity Type: Inspection/Evaluation
Activity Status: Not reported

Air Program: Title V Permits
Activity Date: 2014-01-30 00:00:00
Activity Status Date: Not reported
Activity Group: Compliance Monitoring
Activity Type: Inspection/Evaluation
Activity Status: Not reported

Air Program: New Source Performance Standards
Activity Date: 2013-08-01 00:00:00
Activity Status Date: Not reported
Activity Group: Compliance Monitoring
Activity Type: Inspection/Evaluation
Activity Status: Not reported

Air Program: MACT Standards (40 CFR Part 63)
Activity Date: 2013-08-01 00:00:00
Activity Status Date: Not reported
Activity Group: Compliance Monitoring
Activity Type: Inspection/Evaluation
Activity Status: Not reported

Air Program: State Implementation Plan for National Primary and Secondary Ambient Air Quality Standards
Activity Date: 2013-08-01 00:00:00
Activity Status Date: Not reported
Activity Group: Compliance Monitoring
Activity Type: Inspection/Evaluation
Activity Status: Not reported

Air Program: Title V Permits
Activity Date: 2013-08-01 00:00:00
Activity Status Date: Not reported
Activity Group: Compliance Monitoring
Activity Type: Inspection/Evaluation
Activity Status: Not reported

Air Program: Title V Permits
Activity Date: 2013-07-31 00:00:00

Map ID
Direction
Distance
Elevation

MAP FINDINGS

Site

Database(s)

EDR ID Number
EPA ID Number

GP WOOD PRODUCTS LLC GURDON PLYWOOD & LUMBER COMPLEX (Continued)

1001200524

Activity Status Date: Not reported
Activity Group: Compliance Monitoring
Activity Type: Inspection/Evaluation
Activity Status: Not reported

Air Program: Title V Permits
Activity Date: 2013-01-31 00:00:00
Activity Status Date: Not reported
Activity Group: Compliance Monitoring
Activity Type: Inspection/Evaluation
Activity Status: Not reported

Air Program: Title V Permits
Activity Date: 2012-09-25 00:00:00
Activity Status Date: Not reported
Activity Group: Compliance Monitoring
Activity Type: Inspection/Evaluation
Activity Status: Not reported

Air Program: MACT Standards (40 CFR Part 63)
Activity Date: 2012-09-25 00:00:00
Activity Status Date: Not reported
Activity Group: Compliance Monitoring
Activity Type: Inspection/Evaluation
Activity Status: Not reported

Air Program: New Source Performance Standards
Activity Date: 2012-09-25 00:00:00
Activity Status Date: Not reported
Activity Group: Compliance Monitoring
Activity Type: Inspection/Evaluation
Activity Status: Not reported

Air Program: State Implementation Plan for National Primary and Secondary Ambient Air Quality Standards
Activity Date: 2012-09-25 00:00:00
Activity Status Date: Not reported
Activity Group: Compliance Monitoring
Activity Type: Inspection/Evaluation
Activity Status: Not reported

Air Program: Title V Permits
Activity Date: 2012-09-24 00:00:00
Activity Status Date: Not reported
Activity Group: Compliance Monitoring
Activity Type: Inspection/Evaluation
Activity Status: Not reported

Air Program: Title V Permits
Activity Date: 2012-01-27 00:00:00
Activity Status Date: Not reported
Activity Group: Compliance Monitoring
Activity Type: Inspection/Evaluation
Activity Status: Not reported

Air Program: Title V Permits
Activity Date: 2011-06-16 00:00:00
Activity Status Date: Not reported

Map ID
Direction
Distance
Elevation

MAP FINDINGS

Site

Database(s)

EDR ID Number
EPA ID Number

GP WOOD PRODUCTS LLC GURDON PLYWOOD & LUMBER COMPLEX (Continued)

1001200524

Activity Group: Compliance Monitoring
Activity Type: Inspection/Evaluation
Activity Status: Not reported

Air Program: State Implementation Plan for National Primary and Secondary Ambient Air Quality Standards
Activity Date: 2011-06-16 00:00:00
Activity Status Date: Not reported
Activity Group: Compliance Monitoring
Activity Type: Inspection/Evaluation
Activity Status: Not reported

Air Program: MACT Standards (40 CFR Part 63)
Activity Date: 2011-06-16 00:00:00
Activity Status Date: Not reported
Activity Group: Compliance Monitoring
Activity Type: Inspection/Evaluation
Activity Status: Not reported

Air Program: New Source Performance Standards
Activity Date: 2011-06-16 00:00:00
Activity Status Date: Not reported
Activity Group: Compliance Monitoring
Activity Type: Inspection/Evaluation
Activity Status: Not reported

Air Program: Title V Permits
Activity Date: 2011-06-15 00:00:00
Activity Status Date: Not reported
Activity Group: Compliance Monitoring
Activity Type: Inspection/Evaluation
Activity Status: Not reported

Air Program: Title V Permits
Activity Date: 2011-01-28 00:00:00
Activity Status Date: Not reported
Activity Group: Compliance Monitoring
Activity Type: Inspection/Evaluation
Activity Status: Not reported

Air Program: Title V Permits
Activity Date: 2011-01-11 00:00:00
Activity Status Date: Not reported
Activity Group: Compliance Monitoring
Activity Type: Inspection/Evaluation
Activity Status: Not reported

Air Program: State Implementation Plan for National Primary and Secondary Ambient Air Quality Standards
Activity Date: 2011-01-11 00:00:00
Activity Status Date: Not reported
Activity Group: Compliance Monitoring
Activity Type: Inspection/Evaluation
Activity Status: Not reported

Air Program: New Source Performance Standards
Activity Date: 2011-01-11 00:00:00
Activity Status Date: Not reported
Activity Group: Compliance Monitoring

Map ID
Direction
Distance
Elevation

MAP FINDINGS

Site

Database(s)

EDR ID Number
EPA ID Number

GP WOOD PRODUCTS LLC GURDON PLYWOOD & LUMBER COMPLEX (Continued)

1001200524

Activity Type: Inspection/Evaluation
Activity Status: Not reported

Air Program: MACT Standards (40 CFR Part 63)
Activity Date: 2011-01-11 00:00:00
Activity Status Date: Not reported
Activity Group: Compliance Monitoring
Activity Type: Inspection/Evaluation
Activity Status: Not reported

Air Program: Title V Permits
Activity Date: 2010-02-01 00:00:00
Activity Status Date: Not reported
Activity Group: Compliance Monitoring
Activity Type: Inspection/Evaluation
Activity Status: Not reported

Air Program: Title V Permits
Activity Date: 2009-07-31 00:00:00
Activity Status Date: Not reported
Activity Group: Compliance Monitoring
Activity Type: Inspection/Evaluation
Activity Status: Not reported

Air Program: MACT Standards (40 CFR Part 63)
Activity Date: 2009-06-04 00:00:00
Activity Status Date: Not reported
Activity Group: Compliance Monitoring
Activity Type: Inspection/Evaluation
Activity Status: Not reported

Air Program: Title V Permits
Activity Date: 2009-06-04 00:00:00
Activity Status Date: Not reported
Activity Group: Compliance Monitoring
Activity Type: Inspection/Evaluation
Activity Status: Not reported

Air Program: State Implementation Plan for National Primary and Secondary Ambient Air Quality Standards
Activity Date: 2009-06-04 00:00:00
Activity Status Date: Not reported
Activity Group: Compliance Monitoring
Activity Type: Inspection/Evaluation
Activity Status: Not reported

Air Program: New Source Performance Standards
Activity Date: 2009-06-04 00:00:00
Activity Status Date: Not reported
Activity Group: Compliance Monitoring
Activity Type: Inspection/Evaluation
Activity Status: Not reported

Air Program: Title V Permits
Activity Date: 2009-06-03 00:00:00
Activity Status Date: Not reported
Activity Group: Compliance Monitoring
Activity Type: Inspection/Evaluation

Map ID
Direction
Distance
Elevation

MAP FINDINGS

Site

Database(s)

EDR ID Number
EPA ID Number

GP WOOD PRODUCTS LLC GURDON PLYWOOD & LUMBER COMPLEX (Continued)

1001200524

Activity Status:	Not reported
Air Program:	Title V Permits
Activity Date:	2009-02-02 00:00:00
Activity Status Date:	Not reported
Activity Group:	Compliance Monitoring
Activity Type:	Inspection/Evaluation
Activity Status:	Not reported
Air Program:	New Source Performance Standards
Activity Date:	2008-08-27 00:00:00
Activity Status Date:	Not reported
Activity Group:	Compliance Monitoring
Activity Type:	Inspection/Evaluation
Activity Status:	Not reported
Air Program:	MACT Standards (40 CFR Part 63)
Activity Date:	2008-08-27 00:00:00
Activity Status Date:	Not reported
Activity Group:	Compliance Monitoring
Activity Type:	Inspection/Evaluation
Activity Status:	Not reported
Air Program:	Title V Permits
Activity Date:	2008-08-27 00:00:00
Activity Status Date:	Not reported
Activity Group:	Compliance Monitoring
Activity Type:	Inspection/Evaluation
Activity Status:	Not reported
Air Program:	State Implementation Plan for National Primary and Secondary Ambient Air Quality Standards
Activity Date:	2008-08-27 00:00:00
Activity Status Date:	Not reported
Activity Group:	Compliance Monitoring
Activity Type:	Inspection/Evaluation
Activity Status:	Not reported
Air Program:	Title V Permits
Activity Date:	2008-08-26 00:00:00
Activity Status Date:	Not reported
Activity Group:	Compliance Monitoring
Activity Type:	Inspection/Evaluation
Activity Status:	Not reported
Air Program:	Title V Permits
Activity Date:	2008-01-30 00:00:00
Activity Status Date:	Not reported
Activity Group:	Compliance Monitoring
Activity Type:	Inspection/Evaluation
Activity Status:	Not reported
Air Program:	New Source Performance Standards
Activity Date:	2007-08-27 00:00:00
Activity Status Date:	Not reported
Activity Group:	Compliance Monitoring
Activity Type:	Inspection/Evaluation
Activity Status:	Not reported

Map ID
Direction
Distance
Elevation

MAP FINDINGS

Site

Database(s)

EDR ID Number
EPA ID Number

GP WOOD PRODUCTS LLC GURDON PLYWOOD & LUMBER COMPLEX (Continued)

1001200524

Air Program: State Implementation Plan for National Primary and Secondary Ambient Air Quality Standards
Activity Date: 2007-08-27 00:00:00
Activity Status Date: Not reported
Activity Group: Compliance Monitoring
Activity Type: Inspection/Evaluation
Activity Status: Not reported

Air Program: Title V Permits
Activity Date: 2007-08-27 00:00:00
Activity Status Date: Not reported
Activity Group: Compliance Monitoring
Activity Type: Inspection/Evaluation
Activity Status: Not reported

Air Program: Prevention of Significant Deterioration of Air Quality
Activity Date: 2007-08-27 00:00:00
Activity Status Date: Not reported
Activity Group: Compliance Monitoring
Activity Type: Inspection/Evaluation
Activity Status: Not reported

Air Program: Title V Permits
Activity Date: 2007-08-26 00:00:00
Activity Status Date: Not reported
Activity Group: Compliance Monitoring
Activity Type: Inspection/Evaluation
Activity Status: Not reported

Air Program: Title V Permits
Activity Date: 2007-01-31 00:00:00
Activity Status Date: Not reported
Activity Group: Compliance Monitoring
Activity Type: Inspection/Evaluation
Activity Status: Not reported

Air Program: Title V Permits
Activity Date: 2006-09-12 00:00:00
Activity Status Date: Not reported
Activity Group: Compliance Monitoring
Activity Type: Inspection/Evaluation
Activity Status: Not reported

Air Program: State Implementation Plan for National Primary and Secondary Ambient Air Quality Standards
Activity Date: 2006-09-12 00:00:00
Activity Status Date: Not reported
Activity Group: Compliance Monitoring
Activity Type: Inspection/Evaluation
Activity Status: Not reported

Air Program: New Source Performance Standards
Activity Date: 2006-09-12 00:00:00
Activity Status Date: Not reported
Activity Group: Compliance Monitoring
Activity Type: Inspection/Evaluation
Activity Status: Not reported

Air Program: Prevention of Significant Deterioration of Air Quality

Map ID
Direction
Distance
Elevation

MAP FINDINGS

Site

Database(s)

EDR ID Number
EPA ID Number

GP WOOD PRODUCTS LLC GURDON PLYWOOD & LUMBER COMPLEX (Continued)

1001200524

Activity Date: 2006-09-12 00:00:00
Activity Status Date: Not reported
Activity Group: Compliance Monitoring
Activity Type: Inspection/Evaluation
Activity Status: Not reported

Air Program: Title V Permits
Activity Date: 2006-09-11 00:00:00
Activity Status Date: Not reported
Activity Group: Compliance Monitoring
Activity Type: Inspection/Evaluation
Activity Status: Not reported

Air Program: Title V Permits
Activity Date: 2006-06-16 00:00:00
Activity Status Date: Not reported
Activity Group: Compliance Monitoring
Activity Type: Inspection/Evaluation
Activity Status: Not reported

Air Program: State Implementation Plan for National Primary and Secondary Ambient Air Quality Standards
Activity Date: 2006-06-16 00:00:00
Activity Status Date: Not reported
Activity Group: Compliance Monitoring
Activity Type: Inspection/Evaluation
Activity Status: Not reported

Air Program: New Source Performance Standards
Activity Date: 2006-06-16 00:00:00
Activity Status Date: Not reported
Activity Group: Compliance Monitoring
Activity Type: Inspection/Evaluation
Activity Status: Not reported

Air Program: Title V Permits
Activity Date: 2006-06-12 00:00:00
Activity Status Date: Not reported
Activity Group: Compliance Monitoring
Activity Type: Inspection/Evaluation
Activity Status: Not reported

Air Program: State Implementation Plan for National Primary and Secondary Ambient Air Quality Standards
Activity Date: 2006-01-25 00:00:00
Activity Status Date: 2006-01-25 00:00:00
Activity Group: Enforcement Action
Activity Type: Administrative - Formal
Activity Status: Final Order Issued

Air Program: Title V Permits
Activity Date: 2006-01-25 00:00:00
Activity Status Date: 2006-01-25 00:00:00
Activity Group: Enforcement Action
Activity Type: Administrative - Formal
Activity Status: Final Order Issued

Air Program: State Implementation Plan for National Primary and Secondary Ambient Air Quality Standards
Activity Date: 2006-01-19 00:00:00

Map ID
Direction
Distance
Elevation

MAP FINDINGS

Site

Database(s)

EDR ID Number
EPA ID Number

GP WOOD PRODUCTS LLC GURDON PLYWOOD & LUMBER COMPLEX (Continued)

1001200524

Activity Status Date: 2006-01-19 00:00:00
Activity Group: Enforcement Action
Activity Type: Administrative - Informal
Activity Status: Achieved

Air Program: Title V Permits
Activity Date: 2006-01-19 00:00:00
Activity Status Date: 2006-01-19 00:00:00
Activity Group: Enforcement Action
Activity Type: Administrative - Informal
Activity Status: Achieved

Air Program: State Implementation Plan for National Primary and Secondary Ambient Air Quality Standards
Activity Date: 2005-10-03 00:00:00
Activity Status Date: Not reported
Activity Group: Compliance Monitoring
Activity Type: Inspection/Evaluation
Activity Status: Not reported

Air Program: Title V Permits
Activity Date: 2005-10-03 00:00:00
Activity Status Date: Not reported
Activity Group: Compliance Monitoring
Activity Type: Inspection/Evaluation
Activity Status: Not reported

Air Program: New Source Performance Standards
Activity Date: 2005-10-03 00:00:00
Activity Status Date: Not reported
Activity Group: Compliance Monitoring
Activity Type: Inspection/Evaluation
Activity Status: Not reported

Air Program: Title V Permits
Activity Date: 2005-10-02 00:00:00
Activity Status Date: Not reported
Activity Group: Compliance Monitoring
Activity Type: Inspection/Evaluation
Activity Status: Not reported

Air Program: Title V Permits
Activity Date: 2005-07-27 00:00:00
Activity Status Date: Not reported
Activity Group: Compliance Monitoring
Activity Type: Inspection/Evaluation
Activity Status: Not reported

Air Program: State Implementation Plan for National Primary and Secondary Ambient Air Quality Standards
Activity Date: 2005-07-27 00:00:00
Activity Status Date: Not reported
Activity Group: Compliance Monitoring
Activity Type: Inspection/Evaluation
Activity Status: Not reported

Air Program: New Source Performance Standards
Activity Date: 2005-07-27 00:00:00
Activity Status Date: Not reported

Map ID
Direction
Distance
Elevation

MAP FINDINGS

Site

Database(s)

EDR ID Number
EPA ID Number

GP WOOD PRODUCTS LLC GURDON PLYWOOD & LUMBER COMPLEX (Continued)

1001200524

Activity Group: Compliance Monitoring
Activity Type: Inspection/Evaluation
Activity Status: Not reported

Air Program: Title V Permits
Activity Date: 2005-07-26 00:00:00
Activity Status Date: Not reported
Activity Group: Compliance Monitoring
Activity Type: Inspection/Evaluation
Activity Status: Not reported

Air Program: Title V Permits
Activity Date: 2005-01-28 00:00:00
Activity Status Date: Not reported
Activity Group: Compliance Monitoring
Activity Type: Inspection/Evaluation
Activity Status: Not reported

Air Program: Title V Permits
Activity Date: 2004-03-03 00:00:00
Activity Status Date: Not reported
Activity Group: Compliance Monitoring
Activity Type: Inspection/Evaluation
Activity Status: Not reported

Air Program: New Source Performance Standards
Activity Date: 2004-03-03 00:00:00
Activity Status Date: Not reported
Activity Group: Compliance Monitoring
Activity Type: Inspection/Evaluation
Activity Status: Not reported

Air Program: State Implementation Plan for National Primary and Secondary Ambient Air Quality Standards
Activity Date: 2004-03-03 00:00:00
Activity Status Date: Not reported
Activity Group: Compliance Monitoring
Activity Type: Inspection/Evaluation
Activity Status: Not reported

Air Program: State Implementation Plan for National Primary and Secondary Ambient Air Quality Standards
Activity Date: 2003-10-20 00:00:00
Activity Status Date: 2003-10-20 00:00:00
Activity Group: Enforcement Action
Activity Type: Administrative - Formal
Activity Status: Final Order Issued

Air Program: Title V Permits
Activity Date: 2003-10-20 00:00:00
Activity Status Date: 2003-10-20 00:00:00
Activity Group: Enforcement Action
Activity Type: Administrative - Formal
Activity Status: Final Order Issued

Air Program: State Implementation Plan for National Primary and Secondary Ambient Air Quality Standards
Activity Date: 2003-10-07 00:00:00
Activity Status Date: 2003-10-07 00:00:00
Activity Group: Enforcement Action

Map ID
Direction
Distance
Elevation

MAP FINDINGS

Site

Database(s)

EDR ID Number
EPA ID Number

GP WOOD PRODUCTS LLC GURDON PLYWOOD & LUMBER COMPLEX (Continued)

1001200524

Activity Type: Administrative - Informal
Activity Status: Achieved

Air Program: Title V Permits
Activity Date: 2003-10-07 00:00:00
Activity Status Date: 2003-10-07 00:00:00
Activity Group: Enforcement Action
Activity Type: Administrative - Informal
Activity Status: Achieved

Air Program: State Implementation Plan for National Primary and Secondary Ambient Air Quality Standards
Activity Date: 2002-11-20 00:00:00
Activity Status Date: Not reported
Activity Group: Compliance Monitoring
Activity Type: Inspection/Evaluation
Activity Status: Not reported

Air Program: New Source Performance Standards
Activity Date: 2002-11-20 00:00:00
Activity Status Date: Not reported
Activity Group: Compliance Monitoring
Activity Type: Inspection/Evaluation
Activity Status: Not reported

Air Program: Title V Permits
Activity Date: 2002-11-20 00:00:00
Activity Status Date: Not reported
Activity Group: Compliance Monitoring
Activity Type: Inspection/Evaluation
Activity Status: Not reported

FINDS:

Registry ID: 110017425071

[Click Here for FRS Facility Detail Report:](#)

Environmental Interest/Information System:

The National Compliance Database (NCDB) supports implementation of the Federal Insecticide, Fungicide, and Rodenticide Act (FIFRA) and the Toxic Substances Control Act (TSCA).

THE EMISSION INVENTORY SYSTEM (EIS) MAINTAINS AN INVENTORY OF LARGE STATIONARY SOURCES AND VOLUNTARILY-REPORTED SMALLER SOURCES OF AIR POINT POLLUTANT EMITTERS. IT CONTAINS INFORMATION ABOUT FACILITY SITES AND THEIR PHYSICAL LOCATION, EMISSIONS UNITS, EMISSIONS PROCESSES, RELEASE POINTS, CONTROL APPROACHES, AND REGULATIONS. FACILITY INVENTORY DATA ARE KEPT SEPARATE FROM THE EMISSIONS DATA AND HAVE STABLE IDENTIFIERS TO IMPROVE CONTINUITY FROM YEAR TO YEAR AND TO HELP IDENTIFY DUPLICATE OR MISSING FACILITIES

ICIS-Air (AIR) AIR is the modernization of the Air Facility System (AFS) into the Integrated Compliance Information System (ICIS). AIR contains enforcement, compliance, and permit data for stationary sources of air pollution regulated by the EPA, State, and Local air pollution agencies.

The Air Facility System (AFS) contains compliance and permit data for stationary sources of air pollution regulated by the EPA, state, and local air pollution agencies.

Map ID
Direction
Distance
Elevation

MAP FINDINGS

Site

Database(s)

EDR ID Number
EPA ID Number

GP WOOD PRODUCTS LLC GURDON PLYWOOD & LUMBER COMPLEX (Continued)

1001200524

The Arkansas Permit Data System (PDS) is an integrated system maintaining data on air quality, mining, tires, solid waste, tank, water and hazardous waste, as well as inspections, invoicing and complaints.

The Toxic Release Inventory System (TRIS) is a publicly available EPA database reported annually by certain covered industry groups, as well as federal facilities. It contains information about more than 650 toxic chemicals that are being used, manufactured, treated, transported, or released into the environment, and includes information about waste management and pollution prevention activities.

The RACT/BACT/LAER Clearinghouse (RBLC) database contains case-specific information on the "best available" air pollution technologies that have been required to reduce the emission of air pollutants from stationary sources. RACT, or Reasonably Available Control Technology, is required on existing sources in areas that are not meeting national ambient air quality standards. BACT, or Best Available Control Technology, is required on major new or modified sources in clean areas. LAER, or Lowest Achievable Emission Rate, is required on major new or modified sources in non-attainment areas.

The Resource Conservation and Recovery Act Information System (RCRAInfo) is EPA's comprehensive information system in support of the Resource Conservation and Recovery Act (RCRA) of 1976 and the Hazardous and Solid Waste Amendments (HSWA) of 1984. It tracks many types of information about generators, transporters, treaters, storers, and disposers of hazardous waste.

The National Pollutant Discharge Elimination System (NPDES) module of the Integrated Compliance Information System (ICIS). Under NPDES, all facilities that discharge pollutants from any point source into waters of the United States are required to obtain a permit. The permit will likely contain limits on what can be discharged, impose monitoring and reporting requirements, and include other provisions to ensure that the discharge does not adversely affect water quality.

CEDRI is a web application used by EPA programs and various stakeholders to manage environmental data transmitted to EPA in order to meet EPA's reporting requirements.

Registry ID: 110070156331

[Click Here for FRS Facility Detail Report:](#)

Environmental Interest/Information System:

CEDRI is a web application used by EPA programs and various stakeholders to manage environmental data transmitted to EPA in order to meet EPA's reporting requirements.

Registry ID: 110071162021

[Click Here for FRS Facility Detail Report:](#)

Environmental Interest/Information System:

THE ELECTRONIC GREENHOUSE GAS REPORTING TOOL (E-GGRT) IS ACCESSIBLE THROUGH AN EPA WEB PAGE AND USED TO SUBMIT ANNUAL REPORTS IN SUPPORT OF THE EPA RULE FOR MANDATORY REPORTING OF GREENHOUSE GASES (GHG) FROM LARGE GHG EMISSIONS SOURCES. IMPLEMENTATION OF 40 CFR PART 98 IS REFERRED TO AS THE GREENHOUSE GAS REPORTING PROGRAM (GHGRP). THIS COMPREHENSIVE, NATIONWIDE EMISSIONS DATA WILL PROVIDE A BETTER UNDERSTANDING OF THE SOURCES OF GHGS AND WILL GUIDE DEVELOPMENT OF THE POLICIES AND PROGRAMS TO REDUCE EMISSIONS. THE PUBLICALLY AVAILABLE DATA WILL ALLOW REPORTERS TO TRACK THEIR OWN EMISSIONS, COMPARE THEM

Map ID
Direction
Distance
Elevation

MAP FINDINGS

Site

Database(s)

EDR ID Number
EPA ID Number

GP WOOD PRODUCTS LLC GURDON PLYWOOD & LUMBER COMPLEX (Continued)

1001200524

TO SIMILAR FACILITIES, AND AID IN IDENTIFYING COST EFFECTIVE OPPORTUNITIES TO REDUCE EMISSIONS IN THE FUTURE.

[Click this hyperlink](#) while viewing on your computer to access additional FINDS: detail in the EDR Site Report.

ECHO:

Envid: 1001200524
Registry ID: 110017425071
DFR URL: <http://echo.epa.gov/detailed-facility-report?fid=110017425071>
Name: GP WOOD PRODUCTS SOUTH LLC GURDON PLYWOOD & LUMBER COMPLEX
Address: 1 GP LN
City,State,Zip: GURDON, AR 71743

Envid: 1001200524
Registry ID: 110071162021
DFR URL: <http://echo.epa.gov/detailed-facility-report?fid=110071162021>
Name: GEORGIA-PACIFIC GURDON PLYWOOD/LUMBER
Address: #1 GP LN
City,State,Zip: GURDON, AR 71743

E MANIFEST:

Manifest Tracking Number: 007735699SKS
Last Updated Date: 20210730
Shipped Date: 20210427
Received Date: 20210710
Manifest Status: Signed
Submission Type: DataImage5Copy
Origin Type: Service
Generator EPA ID: ARD983267329
Generator Name: Georgia Pacific Wood Products South, Llc
Generator Mail Street Number: Not reported
Generator Mail Street 1: 1 GP LANE
Generator Mail Street 2: HWY 67 N
Generator Mail City: GURDON
Generator Mail State: AR
Generator Mail Zip: 71743
Generator Location Street Number: Not reported
Generator Location Street 1: 1 GP Lane
Generator Location Street 2: HWY 67 N
Generator Location City: Gurdon
Generator Location Zip: 71743
Generator Location State: AR
Generator Contact Company Name: Georgia Pacific Wood Products South, LLC
Designated Facility EPA ID: TXD982290140
Designated Facility Name: Clean Harbors Laporte, Llc
Designated Facility Mail Street Number: Not reported
Designated Facility Mail Street 1: Not reported
Designated Facility Mail Street 2: 500 Independence Parkway South
Designated Facility Mail City: La Porte
Designated Facility Mail Zip: 77571
Designated Facility Mail State: TX
Designated Facility Location Street Number: Not reported
Designated Facility Location Street 1: 500 Independence Parkway South
Designated Facility Location Street 2: Not reported
Designated Facility Location City: La Porte
Designated Facility Location Zip: 77571

Map ID
Direction
Distance
Elevation

MAP FINDINGS

Site

Database(s)

EDR ID Number
EPA ID Number

GP WOOD PRODUCTS LLC GURDON PLYWOOD & LUMBER COMPLEX (Continued)

1001200524

Designated Facility Location State: TX
Designated Facility Contact Company Name: Not reported
Manifest Residue Indicator: N
Rejection Indicator: N

Manifest Tracking Number: 007082260SKS
Last Updated Date: 20190826
Shipped Date: 20190611
Received Date: 20190626
Manifest Status: Corrected
Submission Type: DataImage5Copy
Origin Type: Service
Generator EPA ID: ARD983267329
Generator Name: Georgia Pacific Wood Products South, LLC
Generator Mail Street Number: Not reported
Generator Mail Street 1: 1 GP LANE
Generator Mail Street 2: HWY 67 N
Generator Mail City: GURDON
Generator Mail State: AR
Generator Mail Zip: 71743
Generator Location Street Number: Not reported
Generator Location Street 1: 1 GP Lane
Generator Location Street 2: HWY 67 N
Generator Location City: Gurdon
Generator Location Zip: 71743
Generator Location State: AR
Generator Contact Company Name: Not reported
Designated Facility EPA ID: TXD982290140
Designated Facility Name: Not reported
Designated Facility Mail Street Number: Not reported
Designated Facility Mail Street 1: Not reported
Designated Facility Mail Street 2: 500 Independence Parkway South
Designated Facility Mail City: La Porte
Designated Facility Mail Zip: 77571
Designated Facility Mail State: TX
Designated Facility Location Street Number: Not reported
Designated Facility Location Street 1: 500 Independence Parkway South
Designated Facility Location Street 2: Not reported
Designated Facility Location City: La Porte
Designated Facility Location Zip: 77571
Designated Facility Location State: TX
Designated Facility Contact Company Name: Clean Harbors LaPorte, LLC
Manifest Residue Indicator: N
Rejection Indicator: N

Manifest Tracking Number: 007097261SKS
Last Updated Date: 20190916
Shipped Date: 20190806
Received Date: 20190821
Manifest Status: Signed
Submission Type: DataImage5Copy
Origin Type: Service
Generator EPA ID: ARD983267329
Generator Name: Georgia Pacific Wood Products South, LLC
Generator Mail Street Number: Not reported
Generator Mail Street 1: 1 GP LANE
Generator Mail Street 2: HWY 67 N

Map ID
Direction
Distance
Elevation

MAP FINDINGS

Site

Database(s)

EDR ID Number
EPA ID Number

GP WOOD PRODUCTS LLC GURDON PLYWOOD & LUMBER COMPLEX (Continued)

1001200524

Generator Mail City: GURDON
Generator Mail State: AR
Generator Mail Zip: 71743
Generator Location Street Number: Not reported
Generator Location Street 1: 1 GP Lane
Generator Location Street 2: HWY 67 N
Generator Location City: Gurdon
Generator Location Zip: 71743
Generator Location State: AR
Generator Contact Company Name: Not reported
Designated Facility EPA ID: TXD982290140
Designated Facility Name: Not reported
Designated Facility Mail Street Number: Not reported
Designated Facility Mail Street 1: Not reported
Designated Facility Mail Street 2: 500 Independence Parkway South
Designated Facility Mail City: La Porte
Designated Facility Mail Zip: 77571
Designated Facility Mail State: TX
Designated Facility Location Street Number: Not reported
Designated Facility Location Street 1: 500 Independence Parkway South
Designated Facility Location Street 2: Not reported
Designated Facility Location City: La Porte
Designated Facility Location Zip: 77571
Designated Facility Location State: TX
Designated Facility Contact Company Name: Clean Harbors LaPorte, LLC
Manifest Residue Indicator: N
Rejection Indicator: N

Manifest Tracking Number: 008193640SKS
Last Updated Date: 20220324
Shipped Date: 20220131
Received Date: 20220301
Manifest Status: Signed
Submission Type: DataImage5Copy
Origin Type: Service
Generator EPA ID: ARD983267329
Generator Name: Georgia Pacific Wood Products South, Llc
Generator Mail Street Number: Not reported
Generator Mail Street 1: 1 GP LANE
Generator Mail Street 2: HWY 67 N
Generator Mail City: GURDON
Generator Mail State: AR
Generator Mail Zip: 71743
Generator Location Street Number: Not reported
Generator Location Street 1: 1 GP Lane
Generator Location Street 2: HWY 67 N
Generator Location City: Gurdon
Generator Location Zip: 71743
Generator Location State: AR
Generator Contact Company Name: Georgia Pacific Wood Products South, LLC
Designated Facility EPA ID: TXD982290140
Designated Facility Name: Clean Harbors Laporte, Llc
Designated Facility Mail Street Number: Not reported
Designated Facility Mail Street 1: Not reported
Designated Facility Mail Street 2: 500 Independence Parkway South
Designated Facility Mail City: La Porte
Designated Facility Mail Zip: 77571

Map ID
Direction
Distance
Elevation

MAP FINDINGS

Site

Database(s)

EDR ID Number
EPA ID Number

GP WOOD PRODUCTS LLC GURDON PLYWOOD & LUMBER COMPLEX (Continued)

1001200524

Designated Facility Mail State: TX
Designated Facility Location Street Number: Not reported
Designated Facility Location Street 1: 500 Independence Parkway South
Designated Facility Location Street 2: Not reported
Designated Facility Location City: La Porte
Designated Facility Location Zip: 77571
Designated Facility Location State: TX
Designated Facility Contact Company Name: Not reported
Manifest Residue Indicator: N
Rejection Indicator: N

Manifest Tracking Number: 008197169SKS
Last Updated Date: 20220216
Shipped Date: 20220105
Received Date: 20220124
Manifest Status: Signed
Submission Type: DataImage5Copy
Origin Type: Service
Generator EPA ID: ARD983267329
Generator Name: Georgia Pacific Wood Products South, LLC
Generator Mail Street Number: Not reported
Generator Mail Street 1: 1 GP LANE
Generator Mail Street 2: HWY 67 N
Generator Mail City: GURDON
Generator Mail State: AR
Generator Mail Zip: 71743
Generator Location Street Number: Not reported
Generator Location Street 1: 1 GP Lane
Generator Location Street 2: HWY 67 N
Generator Location City: Gurdon
Generator Location Zip: 71743
Generator Location State: AR
Generator Contact Company Name: Georgia Pacific Wood Products South, LLC
Designated Facility EPA ID: TXD982290140
Designated Facility Name: Clean Harbors Laporte, Llc
Designated Facility Mail Street Number: Not reported
Designated Facility Mail Street 1: Not reported
Designated Facility Mail Street 2: 500 Independence Parkway South
Designated Facility Mail City: La Porte
Designated Facility Mail Zip: 77571
Designated Facility Mail State: TX
Designated Facility Location Street Number: Not reported
Designated Facility Location Street 1: 500 Independence Parkway South
Designated Facility Location Street 2: Not reported
Designated Facility Location City: La Porte
Designated Facility Location Zip: 77571
Designated Facility Location State: TX
Designated Facility Contact Company Name: Not reported
Manifest Residue Indicator: N
Rejection Indicator: N

Manifest Tracking Number: 008202146SKS
Last Updated Date: 20220127
Shipped Date: 20211215
Received Date: 20220107
Manifest Status: Signed
Submission Type: DataImage5Copy

Map ID
Direction
Distance
Elevation

MAP FINDINGS

Site

Database(s)

EDR ID Number
EPA ID Number

GP WOOD PRODUCTS LLC GURDON PLYWOOD & LUMBER COMPLEX (Continued)

1001200524

Origin Type: Service
Generator EPA ID: ARD983267329
Generator Name: Georgia Pacific Wood Products South, Llc
Generator Mail Street Number: Not reported
Generator Mail Street 1: 1 GP LANE
Generator Mail Street 2: HWY 67 N
Generator Mail City: GURDON
Generator Mail State: AR
Generator Mail Zip: 71743
Generator Location Street Number: Not reported
Generator Location Street 1: 1 GP Lane
Generator Location Street 2: HWY 67 N
Generator Location City: Gurdon
Generator Location Zip: 71743
Generator Location State: AR
Generator Contact Company Name: Georgia Pacific Wood Products South, LLC
Designated Facility EPA ID: TXD982290140
Designated Facility Name: Clean Harbors Laporte, Llc
Designated Facility Mail Street Number: Not reported
Designated Facility Mail Street 1: Not reported
Designated Facility Mail Street 2: 500 Independence Parkway South
Designated Facility Mail City: La Porte
Designated Facility Mail Zip: 77571
Designated Facility Mail State: TX
Designated Facility Location Street Number: Not reported
Designated Facility Location Street 1: 500 Independence Parkway South
Designated Facility Location Street 2: Not reported
Designated Facility Location City: La Porte
Designated Facility Location Zip: 77571
Designated Facility Location State: TX
Designated Facility Contact Company Name: Not reported
Manifest Residue Indicator: N
Rejection Indicator: N

Manifest Tracking Number: 008206668SKS
Last Updated Date: 20220414
Shipped Date: 20220303
Received Date: 20220324
Manifest Status: Signed
Submission Type: DataImage5Copy
Origin Type: Service
Generator EPA ID: ARD983267329
Generator Name: Georgia Pacific Wood Products South, Llc
Generator Mail Street Number: Not reported
Generator Mail Street 1: 1 GP LANE
Generator Mail Street 2: HWY 67 N
Generator Mail City: GURDON
Generator Mail State: AR
Generator Mail Zip: 71743
Generator Location Street Number: Not reported
Generator Location Street 1: 1 GP Lane
Generator Location Street 2: HWY 67 N
Generator Location City: Gurdon
Generator Location Zip: 71743
Generator Location State: AR
Generator Contact Company Name: Georgia Pacific Wood Products South, LLC
Designated Facility EPA ID: TXD982290140

Map ID
Direction
Distance
Elevation

MAP FINDINGS

Site

Database(s)

EDR ID Number
EPA ID Number

GP WOOD PRODUCTS LLC GURDON PLYWOOD & LUMBER COMPLEX (Continued)

1001200524

Designated Facility Name: Clean Harbors Laporte, Llc
Designated Facility Mail Street Number: Not reported
Designated Facility Mail Street 1: Not reported
Designated Facility Mail Street 2: 500 Independence Parkway South
Designated Facility Mail City: La Porte
Designated Facility Mail Zip: 77571
Designated Facility Mail State: TX
Designated Facility Location Street Number: Not reported
Designated Facility Location Street 1: 500 Independence Parkway South
Designated Facility Location Street 2: Not reported
Designated Facility Location City: La Porte
Designated Facility Location Zip: 77571
Designated Facility Location State: TX
Designated Facility Contact Company Name: Not reported
Manifest Residue Indicator: N
Rejection Indicator: N

Manifest Tracking Number: 006564145SKS
Last Updated Date: 20181030
Shipped Date: 20180904
Received Date: 20180924
Manifest Status: Signed
Submission Type: DataImage5Copy
Origin Type: Service
Generator EPA ID: ARD983267329
Generator Name: Georgia Pacific Wood Products South, Llc
Generator Mail Street Number: Not reported
Generator Mail Street 1: 1 GP LANE
Generator Mail Street 2: HWY 67 N
Generator Mail City: GURDON
Generator Mail State: AR
Generator Mail Zip: 71743
Generator Location Street Number: Not reported
Generator Location Street 1: 1 GP Lane
Generator Location Street 2: HWY 67 N
Generator Location City: Gurdon
Generator Location Zip: 71743
Generator Location State: AR
Generator Contact Company Name: Not reported
Designated Facility EPA ID: TXD982290140
Designated Facility Name: Not reported
Designated Facility Mail Street Number: Not reported
Designated Facility Mail Street 1: Not reported
Designated Facility Mail Street 2: 500 Independence Parkway South
Designated Facility Mail City: La Porte
Designated Facility Mail Zip: 77571
Designated Facility Mail State: TX
Designated Facility Location Street Number: Not reported
Designated Facility Location Street 1: 500 Independence Parkway South
Designated Facility Location Street 2: Not reported
Designated Facility Location City: La Porte
Designated Facility Location Zip: 77571
Designated Facility Location State: TX
Designated Facility Contact Company Name: Clean Harbors LaPorte, LLC
Manifest Residue Indicator: N
Rejection Indicator: N

Map ID
Direction
Distance
Elevation

MAP FINDINGS

Site

Database(s)

EDR ID Number
EPA ID Number

GP WOOD PRODUCTS LLC GURDON PLYWOOD & LUMBER COMPLEX (Continued)

1001200524

Manifest Tracking Number: 008402600SKS
Last Updated Date: 20220712
Shipped Date: 20220525
Received Date: 20220614
Manifest Status: Signed
Submission Type: DataImage5Copy
Origin Type: Service
Generator EPA ID: ARD983267329
Generator Name: Georgia Pacific Wood Products South, LLC
Generator Mail Street Number: Not reported
Generator Mail Street 1: 1 GP LANE
Generator Mail Street 2: HWY 67 N
Generator Mail City: GURDON
Generator Mail State: AR
Generator Mail Zip: 71743
Generator Location Street Number: Not reported
Generator Location Street 1: 1 GP Lane
Generator Location Street 2: HWY 67 N
Generator Location City: Gurdon
Generator Location Zip: 71743
Generator Location State: AR
Generator Contact Company Name: Georgia Pacific Wood Products South, LLC
Designated Facility EPA ID: TXD982290140
Designated Facility Name: Clean Harbors Laporte, Llc
Designated Facility Mail Street Number: Not reported
Designated Facility Mail Street 1: Not reported
Designated Facility Mail Street 2: 500 Independence Parkway South
Designated Facility Mail City: La Porte
Designated Facility Mail Zip: 77571
Designated Facility Mail State: TX
Designated Facility Location Street Number: Not reported
Designated Facility Location Street 1: 500 Independence Parkway South
Designated Facility Location Street 2: Not reported
Designated Facility Location City: La Porte
Designated Facility Location Zip: 77571
Designated Facility Location State: TX
Designated Facility Contact Company Name: Not reported
Manifest Residue Indicator: N
Rejection Indicator: N

Manifest Tracking Number: 007751619SKS
Last Updated Date: 20210507
Shipped Date: 20210329
Received Date: 20210416
Manifest Status: Signed
Submission Type: DataImage5Copy
Origin Type: Service
Generator EPA ID: ARD983267329
Generator Name: Georgia Pacific Wood Products South, LLC
Generator Mail Street Number: Not reported
Generator Mail Street 1: 1 GP LANE
Generator Mail Street 2: HWY 67 N
Generator Mail City: GURDON
Generator Mail State: AR
Generator Mail Zip: 71743
Generator Location Street Number: Not reported
Generator Location Street 1: 1 GP Lane

Map ID
Direction
Distance
Elevation

MAP FINDINGS

Site

Database(s)

EDR ID Number
EPA ID Number

GP WOOD PRODUCTS LLC GURDON PLYWOOD & LUMBER COMPLEX (Continued)

1001200524

Generator Location Street 2: HWY 67 N
Generator Location City: Gurdon
Generator Location Zip: 71743
Generator Location State: AR
Generator Contact Company Name: Georgia Pacific Wood Products South, LLC
Designated Facility EPA ID: TXD982290140
Designated Facility Name: Clean Harbors Laporte, Llc
Designated Facility Mail Street Number: Not reported
Designated Facility Mail Street 1: Not reported
Designated Facility Mail Street 2: 500 Independence Parkway South
Designated Facility Mail City: La Porte
Designated Facility Mail Zip: 77571
Designated Facility Mail State: TX
Designated Facility Location Street Number: Not reported
Designated Facility Location Street 1: 500 Independence Parkway South
Designated Facility Location Street 2: Not reported
Designated Facility Location City: La Porte
Designated Facility Location Zip: 77571
Designated Facility Location State: TX
Designated Facility Contact Company Name: Not reported
Manifest Residue Indicator: N
Rejection Indicator: N

Manifest Tracking Number: 007907578SKS
Last Updated Date: 20210708
Shipped Date: 20210524
Received Date: 20210611
Manifest Status: Signed
Submission Type: DataImage5Copy
Origin Type: Service
Generator EPA ID: ARD983267329
Generator Name: Georgia Pacific Wood Products South, LLC
Generator Mail Street Number: Not reported
Generator Mail Street 1: 1 GP LANE
Generator Mail Street 2: HWY 67 N
Generator Mail City: GURDON
Generator Mail State: AR
Generator Mail Zip: 71743
Generator Location Street Number: Not reported
Generator Location Street 1: 1 GP Lane
Generator Location Street 2: HWY 67 N
Generator Location City: Gurdon
Generator Location Zip: 71743
Generator Location State: AR
Generator Contact Company Name: Georgia Pacific Wood Products South, LLC
Designated Facility EPA ID: TXD982290140
Designated Facility Name: Clean Harbors Laporte, Llc
Designated Facility Mail Street Number: Not reported
Designated Facility Mail Street 1: Not reported
Designated Facility Mail Street 2: 500 Independence Parkway South
Designated Facility Mail City: La Porte
Designated Facility Mail Zip: 77571
Designated Facility Mail State: TX
Designated Facility Location Street Number: Not reported
Designated Facility Location Street 1: 500 Independence Parkway South
Designated Facility Location Street 2: Not reported
Designated Facility Location City: La Porte

Map ID
Direction
Distance
Elevation

MAP FINDINGS

Site

Database(s)

EDR ID Number
EPA ID Number

GP WOOD PRODUCTS LLC GURDON PLYWOOD & LUMBER COMPLEX (Continued)

1001200524

Designated Facility Location Zip: 77571
Designated Facility Location State: TX
Designated Facility Contact Company Name: Not reported
Manifest Residue Indicator: N
Rejection Indicator: N

State Waste:
Manifest Tracking Number: 007077530SKS
Waste Line Number: 1
State Waste Code Owner: TX
State Waste Code: OUTS1011
State Waste: Outs1011

Transporter:
Manifest Tracking Number: 007077530SKS
Transporter Line Number: 1
Transporter EPA ID: TXR000081205
Transporter Name: Safety-Kleen Systems, Inc.

Manifest Tracking Number: 007077530SKS
Transporter Line Number: 2
Transporter EPA ID: MAD039322250
Transporter Name: Clean Harbors Environmental Services, Inc.

Manifest Tracking Number: 007077530SKS
Transporter Line Number: 3
Transporter EPA ID: MAD039322250
Transporter Name: Clean Harbors Environmental Services, Inc.

Waste Line:
Manifest Tracking Number: 007077530SKS
Waste Line Number: 1
U.S. DOT Hazardous Indicator: N
U.S. DOT ID Number: Not reported
U.S. DOT Description: Not reported
Non-Hazardous Waste Description: NONE, USED CLEANING COMPOUNDS, N.O.I.B.N.) AQ PW SOLUTIO (NOT USDOT OR USEPA REGULATED), N/A, NONE
Number of Containers: 3
Container Type Code: DF
Container Type Description: Fiberboard or plastic drums, barrels, kegs
Waste Quantity: 138
Quantity Unit of Measure Code: G
Quantity Unit of Measure Description: Gallons
Waste Quantity, in Tons: 0.57547957
Acute Waste Quantity, in Tons: 0
Non-Acute Waste Quantity, in Tons: 0.57547957
Waste Quantity, in Kilograms: 521.97723
Acute Waste Quantity, in Kilograms: 0
Non-Acute Waste Quantity, in Kilograms: 521.97723
Management Method Code: H141
Management Method Description: STORAGE, BULKING AND/OR TRANSFER OFF SITE
Waste Residue Indicator: N
Quantity Discrepancy Indicator: N
Waste Type Discrepancy Indicator: N
Waste Density: Not reported
Waste Density Unit of Measure Code: Not reported

Map ID
 Direction
 Distance
 Elevation

MAP FINDINGS

Site

Database(s)

EDR ID Number
 EPA ID Number

GP WOOD PRODUCTS LLC GURDON PLYWOOD & LUMBER COMPLEX (Continued)

1001200524

Waste Density Unit of Measure Description: Not reported
 Form Code: Not reported
 Form Code Description: Not reported
 Source Code: Not reported
 Source Code Description: Not reported
 Waste Minimization Code: Not reported
 Waste Minimization Code Description: Not reported
 Consent Number: Not reported
 EPA Waste Indicator: N

[Click this hyperlink](#) while viewing on your computer to access
 21 additional US EManifest: record(s) in the EDR Site Report.

8
SE
1/8-1/4
0.193 mi.
1021 ft.

PAUL WILLIAMS LOGGING
1422 N ELM ST
GURDON, AR 71743

AST
Financial Assurance
PERMITS

S131575986
N/A

Relative:
Lower
Actual:
201 ft.

AST:
 Facility Id: 10001660
 AFIN: 1000533
 Date Owner Notice Rec: 11/07/2023
 Active Site: Yes
 Underground-Aboveground: Not reported
 Underground Temp Out: Not reported
 Aboveground Temp Out: Not reported
 Underground Perm Out: Not reported
 Aboveground Perm Out: Not reported
 Aboveground in Use: Yes
 Underground in Use: Not reported
 Aboveground: Yes
 Below Ground: Not reported
 Federal Flag: Not reported
 No Bill: Not reported
 Date Signed: 11/03/2023
 Amendments Exist for Facility: Not reported
 Date Reg Cert. Issued: 11/16/2023
 Leaking UST Incident: Not reported
 Leak Id Number: Not reported
 With Inspection Pix: Not reported
 With Inspection Reports: Not reported
 Contact Title: CO-OWNER/TREASURER
 Contact Name: GREG PRYOR
 Contact Phone: 8708451733
 Certified Title: CO-OWNER/TREASURER
 Certified Name: GREG PRYOR
 Entry Clerk: nelda.fields
 Entry Date: 11/16/2023
 Update Clerk: Not reported
 Update Date: Not reported
 Latitude: Not reported
 Longitude: Not reported

Owner:
 Owner ID: 006622
 Owner Name: HENDRY OIL COMPANY, INC.
 Owner Address: PO BOX 1591

Map ID
Direction
Distance
Elevation

MAP FINDINGS

Site

Database(s)

EDR ID Number
EPA ID Number

PAUL WILLIAMS LOGGING (Continued)

S131575986

Owner Address 2: 601 MINE STREET
Owner City,St,Zip: NASHVILLE, AR 71852
Owner County: HOWARD
Owner Phone: 8708451733
Owner Type: Private Industry

AST/UST Eligible:
Facility Id: 10001660
Date Eligible: 11/16/2023
Transaction Code: FAOF
Entry Clerk: nelda.fields
Entry Date: 11/16/2023 7:31:13 AM
Update Clerk: Not reported
Update Date: Not reported
Eligibility Description: Financial Assurance on file

Tank Info:
Facility ID: 10001660
Tank ID: 1
Tank Status: In Use
Tank Status Date: Not reported
Capacity: 12000
Install Date: 11/01/2023
Last Used Date: Not reported
Removal Status: Not reported
Gallons Removed: Not reported
Number of Compartments: 1
Tank Material: Steel
Tank Material Other: Not reported
Currently or Last Substance Stored: Diesel
Other Substance Description: Not reported
Piping Material: Galvanized Steel
Internal Corrosion Protection: Unknown
External Corrosion Prot: Painted
GIS Location ID: Not reported
REC Create By: nelda.fields
REC Create Date: 11/16/2023
REC Modified By: Not reported
REC Modified Date: Not reported
Tank Comments: Not reported
Decode for Tstatus: In Use

AR Financial Assurance 3:
Name: PAUL WILLIAMS LOGGING
Address: 1422 N ELM ST
City,State,Zip: GURDON, AR 71743
Region: 3
Facility Id: 10001660
Eligible Certification: Financial Assurance on file

PERMITS:
Name: PAUL WILLIAMS LOGGING
Address: 1422 N ELM STREET
City,State,Zip: GURDON, AR 71743
Facility Type Desc: Standard

Map ID
Direction
Distance
Elevation

MAP FINDINGS

Site

Database(s)

EDR ID Number
EPA ID Number

PAUL WILLIAMS LOGGING (Continued)

S131575986

Alternate Facility Name:	Not reported
Facility Status:	Active
AFIN:	1000533
AFIN Status Date:	Not reported
AFIN Status Desc:	Active
Type Description:	STD
Owner Name:	HENDRY OIL COMPANY, INC.
Owner ID:	006622
Secondary Facility Address:	Not reported
Facility Invoice Billing Month:	Not reported
Facility Invoice Phone Number:	Not reported
Facility Invoice Comments:	Not reported
Facility Invoice Address:	Not reported
Facility Invoice City,St,Zip:	Not reported
Facility Invoice Country:	Not reported
Facility Telephone:	8708451733
Facility Fax:	Not reported
Facility Email:	Not reported
Mailing Address 1:	HENDRY OIL COMPANY
Mailing Address 2:	601 MINE ST
Mailing Country:	Not reported
Other Identifier:	Not reported
Primary SIC Code:	Not reported
Secondary SIC Code:	Not reported
Tertiary SIC Code:	Not reported
Primary NAIC Code:	Not reported
Secondary NAIC Code:	Not reported
Tertiary NAICS Code:	Not reported
GIS Original Coordinate System:	Not reported
GIS Original Datum Code:	Not reported
GIS Current Datum Code:	Not reported
UTM Northing:	Not reported
UTM Easting:	Not reported
UTM Zone:	Not reported
Section/Township/Range:	Not reported
GIS Date Measured:	Not reported
GIS Source Name:	Not reported
GIS Collector Staff Code:	Not reported
GIS Certified Measurement:	No
GPS Receiver Type Name:	Not reported
GPS Receiver Channels:	Not reported
GIS Base Station Name:	Not reported
GIS Base Station Distance:	Not reported
GIS Min Point Positions:	Not reported
GIS Pdrop Mask:	Not reported
GIS Snr Mask:	Not reported
GIS Horizontal Accuracy:	Not reported
GIS Comment:	Not reported
GIS Huc:	Not reported
GIS Planning Segment:	Not reported
GIS Ark Sen Dist:	Not reported
GIS Ark Rep Dist:	Not reported
Created By:	Not reported
Record Created:	2023-11-14 09:21:00
Modified By:	Not reported
Modified Date:	Not reported
Primary SIC Desc:	Not reported

Map ID
Direction
Distance
Elevation

MAP FINDINGS

Site

Database(s)

EDR ID Number
EPA ID Number

PAUL WILLIAMS LOGGING (Continued)

S131575986

Secondary SIC Desc:	Not reported
Tertiary SIC Desc:	Not reported
Primary NAICS Desc:	Not reported
Secondary NAICS Desc:	Not reported
Tertiary NAICS Desc:	Not reported
Latitude Degree:	Not reported
Latitude Minute:	Not reported
Latitude Second:	Not reported
Longitude Degree:	Not reported
Longitude Minute:	Not reported
Longitude Second:	Not reported
Latitude Decimal:	Not reported
Longitude Decimal:	Not reported
Comments:	Not reported
Permit Number:	10001660
Permit Issued Date:	Not reported
Permit Modified Date:	Not reported
Permit Expiration Date:	Not reported
Permit Void Date:	Not reported
Permit Notice of Intent Date:	Not reported
SW Div Fac Open Closed Code:	Not reported
SW Div Fac Open Closed Desc:	Not reported
Permit Post Closure Date:	Not reported
Permit Media:	R
Permit Type:	Not reported
Permit Staff:	Not reported
Permit Status:	Not reported
Permit Status Date:	Not reported
Initial Payment Fee Inventory Number:	Not reported
Permit Fee Code:	Not reported
Permit Fee Volume:	Not reported
Permit Inventory Comment:	Not reported
Permit Inv Comment Prt:	N
Permit Inv Single Prt:	N
Permit Inv Single Lbl:	N
Permit Contact Name:	GREG PRYOR
Permit Contact Telephone:	8708451733
Permit Mail Address 1:	PAUL WILLIAMS LOGGING
Permit Mail Address 2:	1422 N ELM ST
Permit Mail County Code:	10
Permit Mail County Name:	Clark
Permit Mail City,St,Zip:	GURDON, AR 71743
Permit Contact Fax Number:	Not reported
Permit Contact Email Address:	Not reported
Permit GIS Original Coordinate System:	Not reported
Permit GIS Original Datum Code:	Not reported
Permit GIS Current Datum Code:	Not reported
Permit UTM Northing:	Not reported
Permit UTM Easting:	Not reported
Permit UTM Zone:	Not reported
Permit Section Township Range:	Not reported
Permit GIS Date Measured:	Not reported
Permit GIS Source Name:	Not reported
Permit GIS Collector Staff Code:	Not reported
Permit GIS Certified Measurement:	Not reported
Permit GPS Receiver Type Name:	Not reported
Permit GPS Receiver Cannels:	Not reported

Map ID
Direction
Distance
Elevation

MAP FINDINGS

Site

Database(s)

EDR ID Number
EPA ID Number

PAUL WILLIAMS LOGGING (Continued)

S131575986

Permit GIS Base Station Name:	Not reported
Permit GIS Base Station Distance:	Not reported
Permit GIS Min Point Positions:	Not reported
Permit GIS PDOP Mask:	Not reported
Permit GIS SNR Mask:	Not reported
Permit GIS Horizontal Accuracy:	Not reported
Permit GIS Comment:	Not reported
Permit GIS Huc:	Not reported
Permit GIS Planning Segment:	Not reported
Permit GIS Ark Sen Dist:	Not reported
Permit GIS Ark Rep Dist:	Not reported
Permit Prior Permit Number:	Not reported
Permit Other Identifier:	Not reported
Permit Primary SIC Code:	Not reported
Permit Secondary SIC Code:	Not reported
Permit Record Created:	2023-11-16 07:28:53
Permit Media Description:	RST
Permit Type:	Not reported
Permit Status Description:	Not reported
Permit Fee Description:	Not reported
Permit Staff Name:	Not reported
Permit History:	Not reported
Permit Comment:	Not reported
Lat/Long (dms):	Not reported

Count: 0 records.

ORPHAN SUMMARY

City	EDR ID	Site Name	Site Address	Zip	Database(s)
NO SITES FOUND					

EDR ZIP Code Scan Report

ZIP	EDR-ID	Facility ID	Name	Address	Map/Dir/Dist	City	State	Databases
** - Indicates location may or may not be in requested radius. Site has not been assigned a latitude/longitude coordinate. Further review recommended.								
71743	1024097176		ARKLA ENERGY RESOURCES		**	GURDON	AR	DOT OPS
71743	S108486607	10-00005	GEORGIA-PACIFIC WOOD PRODUCTS LLC		A, NE, 1/4 - 1/2	GURDON	AR	SWF/LF
71743	1021960045		JIMMY ROBBS TRUCK STOP		**	GURDON	AR	EDR Historical Auto Stations
71743	1021955425		FUEL EXPRESS		**	GURDON	AR	EDR Historical Auto Stations
71743	1009571938	110024960853	GURDON PUBLIC SCHOOLS		**	GURDON	AR	FINDS
71743	1022835641		SILAS WILLIAMS PIT		**	GURDON	AR	DOT OPS
71743	1024113914				**	GURDON	AR	FINDS
71743	1009587171	110012997659	GURDON WATERWORKS		**	GURDON	AR	FINDS
71743	1009585776	110025104429	ARKLA - GURDON		**	GURDON	AR	FINDS
71743	1024113915				**	GURDON	AR	DOT OPS
71743	1008028895		GURDON WATERWORKS		**	GURDON	AR	ENFORCEMENT, PERMITS
71743	S106734268	1000233	GURDON PUBLIC SCHOOLS		**	GURDON	AR	FINDS
71743	1004436508	110010064866	MI-GURDON MGMT LLC - GURDON/SOUTH	I-30 & HWY 53	**	GURDON	AR	ENFORCEMENT, PERMITS
71743	S126112348		MI-GOURDON MGMT LLC	I-30 & HWY. 53	**	GURDON	AR	ENFORCEMENT, PERMITS
71743	S107263100		GURDON WOOD PRODUCTS PLANT	NO. 1 INTERNATIONAL PAPER LANE	**	GURDON	AR	PERMITS
71743	1009571997	110024960933	GURDON WOOD PRODUCTS PLANT	NO. 1 INTERNATIONAL PAPER LANE	**	GURDON	AR	FINDS
71743	1020765749		CURTIS QUICKSTOP & DELI	RR 1 BOX 821	**	GURDON	AR	EDR Historical Auto Stations
71743	1020033398		MAJESTIC CLEANERS	128 SO 2ND ST	**	GURDON	AR	EDR Historical Cleaners
71743	1020033438		MAJESTIC CLEANERS	S 2ND ST	**	GURDON	AR	EDR Historical Cleaners
71743	1021116224		DILLARDS GULF	I 30 & 53 INTERCHANGE	**	GURDON	AR	EDR Historical Auto Stations
71743	1020926690		DEACO INC	I 30 & HWY 53	**	GURDON	AR	EDR Historical Auto Stations
71743	1009569957	110024944532	WRAY_DEBORAH	4627 HWY 367	**	GURDON	AR	FINDS
71743	1018833205		MAJESTIC CLEANERS	52ND ST	**	GURDON	AR	EDR Historical Cleaners
71743	1018945793		MAJESTIC CLEANERS	52ND STREET	**	GURDON	AR	EDR Historical Cleaners
71743	1014666927	110041910162	SEAN O CONNELL	1314 HWY 53 S	**	GURDON	AR	FINDS
71743	S110365628		SEAN O'CONNELL	1314 HWY 53 S	**	GURDON	AR	PERMITS
71743	1021896772		DILLARD MACKEY	1934 HIGHWAY 53 N	**	GURDON	AR	EDR Historical Auto Stations
71743	U003106848	10000045	PHILLIPS 66	1934 HWY 53 NORTH	**	GURDON	AR	PERMITS, FINANCIAL ASSURANCE
71743	1017463235	110025036529	DILLARD'S SHELL	1934 HWY 53 NORTH	**	GURDON	AR	3, UST
71743	1028160844		PHILLIPS 66	1934 HWY 53 NORTH	**	GURDON	AR	FINDS
71743	1021113303		DEACO INC	2066 HIGHWAY 53 N	**	GURDON	AR	EDR Historical Auto Stations
71743	1018318022		ASPHALT PRODUCTS - MOBILE PLANT	2066 HIGHWAY 53 NORTH	**	GURDON	AR	SWID, PERMITS
71743	1028160841		SOUTHFORK TRUCK STOP	2066 HWY 53 NORTH	**	GURDON	AR	FINANCIAL ASSURANCE
71743	S110828033		GARY DEATON	2066 HWY 53 NORTH	**	GURDON	AR	3, UST
71743	U001214747	10000042	SOUTHFORK TRUCK STOP	2066 HWY 53 NORTH	**	GURDON	AR	SPILLS
71743	S108282779			2085 HWY 53	**	GURDON	AR	PERMITS
71743	S118666229		ASPHALT PRODUCTS, LLC	2400 HWY 53	**	GURDON	AR	FINDS
71743	1018367256	110067457923	ASPHALT PRODUCTS, LLC	2400 HWY 53	**	GURDON	AR	PERMITS
71743	S118406293		ANA VRQUIDI	391 HWY 53 N	**	GURDON	AR	FINDS
71743	1018359962	110067029735	ANA VRQUIDI	391 HWY 53 N	**	GURDON	AR	PERMITS
71743	1009582229	110025047526	DONALD WELL S STORE	HIGHWAY 53 NORTH	**	GURDON	AR	FINDS
71743	1028160835		DONALD WELL'S STORE	HIGHWAY 53 NORTH	**	GURDON	AR	FINDS
71743	U001900236	10000035	DONALD WELL'S STORE	HIGHWAY 53 NORTH	**	GURDON	AR	PERMITS, UST
71743	1021411828		BAKER THOMAS E	HWY 53	**	GURDON	AR	EDR Historical Auto Stations
71743	1009570426	110024947405	ARK HWY DEPT/HWY 53@ REST AREA	HWY 53 & GURDON REST AREA	**	GURDON	AR	FINDS
71743	1020994066		DILLARDS GULF	HWY 53 & I-30	**	GURDON	AR	EDR Historical Auto Stations
71743	1021797379		DILLARDS CHEVRON	HWY 53 I 30	**	GURDON	AR	EDR Historical Auto Stations
71743	1020396521		RICKETTS WRECKER SERVICE	HWY 53 S	**	GURDON	AR	EDR Historical Auto Stations
71743	1004437628	ARD983276080	WHELEN SPRINGS	HWY 53 S	**	GURDON	AR	PADS
71743	S105382917		DILLARD'S SHELL #5	1934 HWY 53N	**	GURDON	AR	LTANKS
71743	S108784422			313 S. 5TH	**	GURDON	AR	ASBESTOS
71743	1009581601	110025041737	ARK HIGHWAY DEPT-GURDON	I-30 6 MI. W. OF CITY	**	GURDON	AR	FINDS
71743	S106411780		ARK HIGHWAY DEPT-GURDON	I-30 6 MI. W. OF CITY	**	GURDON	AR	PERMITS
71743	1005489227	110010065197	AHTD-DISTRICT 7-GURDON REST AREA	I-30, 6 MILES WEST OF GURDON	**	GURDON	AR	FINDS
71743	S128698798		SIPLAST	1111 HIGHWAY 67 SOUTH	**	GURDON	AR	
71743	S128941074		SIPLAST, INC.	1111 HIGHWAY 67 SOUTH	**	ARKADELPHIA	AR	

EDR ZIP Code Scan Report

ZIP	EDR-ID	Facility ID	Name	Address	Map/Dir/Dist	City	State	Databases
71743	S128713262		SIPLAST, INC.	1111 HIGHWAY 67 SOUTH		ARCADELPHIA	AR	
71743	S128939042		SIPLAST, INC.	1111 HIGHWAY 67 SOUTH		ARCADELPHIA	AR	
71743	S128702544		SIPLAST	1111 HIGHWAY 67 SOUTH		ARCADELPHIA	AR	
71743	S128695948		SIPLAST	1111 HIGHWAY 67 SOUTH		ARCADELPHIA	AR	
71743	S128706278		SIPLAST	1111 HIGHWAY 67 SOUTH		ARCADELPHIA	AR	
71743	S128709953		SIPLAST, INC.	1111 HIGHWAY 67 SOUTH		ARCADELPHIA	AR	
71743	S128717541		SIPLAST, INC.	1111 HIGHWAY 67 SOUTH		ARCADELPHIA	AR	
71743	1021341950		CURTIS QUICKSTOP SALVAGE DELI	4507 HIGHWAY 67 S		GURDON	AR	EDR Historical Auto Stations
71743	U001214778	10000083	CURTIS VARIETY STORE	4507 HWY 67 S		CURTIS	AR	PERMITS, FINANCIAL ASSURANCE 3, UST
71743	1028160875		CURTIS VARIETY STORE	4507 HWY 67 S		CURTIS	AR	
71743	1009574130	110024983972	JAY'S TACK	4507 HWY 67 SOUTH		GURDON	AR	FINDS
71743	1009582832	110025051609	MCBRIDES LM	HIGHWAY 67		GURDON	AR	FINDS
71743	1028160825		MCBRIDES LM	HIGHWAY 67	**	GURDON	AR	
71743	U001900231	10000023	MCBRIDES LM	HIGHWAY 67	**	GURDON	AR	PERMITS, UST
71743	1028160879		PALMERS SERVICE CENTER	HIGHWAY 67 & MAIN		GURDON	AR	
71743	1009588568	110025106285	PALMERS SERVICE CENTER	HIGHWAY 67 & MAIN		GURDON	AR	FINDS
71743	U001214782	10000087	PALMERS SERVICE CENTER	HIGHWAY 67 & MAIN		GURDON	AR	PERMITS, UST
71743	1020599492		STONE ENTERPRISES	HIGHWAY 67 N	**	GURDON	AR	EDR Historical Auto Stations
71743	1009592100	110025147384	STEWART S EXXON	HIGHWAY 67 NORTH		GURDON	AR	FINDS
71743	U001214790	10000098	STEWART'S EXXON	HIGHWAY 67 NORTH	**	GURDON	AR	PERMITS, UST
71743	1028160888		STEWART'S EXXON	HIGHWAY 67 NORTH	**	GURDON	AR	
71743	1021408956		MCBRIDES KERR MCGEE	HIGHWAY 67 S	**	GURDON	AR	EDR Historical Auto Stations
71743	1028160839		CARL H. FREEL	HIGHWAY 67 SOUTH	**	GURDON	AR	
71743	U001214745	10000039	CARL H. FREEL	HIGHWAY 67 SOUTH	**	GURDON	AR	PERMITS, UST
71743	1009593673	110025117567	CARL H. FREEL	HIGHWAY 67 SOUTH	**	GURDON	AR	FINDS
71743	1021163113		CALLEY FINA STATION	HWY 67	**	GURDON	AR	EDR Historical Auto Stations
71743	1005641654	110010655969	CALLEY'S FINA	HWY 67		GURDON	AR	ICIS, FINDS
71743	1020246093		JACKSON PETROLEUM CO INC	HWY 67 & 53		GURDON	AR	EDR Historical Auto Stations
71743	1008181386		GURDON WOOD PRODUCTS PLANT	HWY 67 N	**	GURDON	AR	
71743	1021881243		HERRON HARRIS	HWY 67 N	**	GURDON	AR	EDR Historical Auto Stations
71743	1010004873		GURDON WOOD PRODUCTS PLANT	HWY 67 N	**	GURDON	AR	FTTS
71743	U001214773	10000078	MATHEWS OIL COMPANY, INC.	HWY 67 N. STICKY ROAD		GURDON	AR	PERMITS, UST
71743	1009588328	110025061091	MATHEWS OIL COMPANY, INC.	HWY 67 N. STICKY ROAD		GURDON	AR	FINDS
71743	1028160870		MATHEWS OIL COMPANY, INC.	HWY 67 N. STICKY ROAD		GURDON	AR	
71743	S107263270		INTERNATIONAL PAPER	HWY 67 NORTH		GURDON	AR	PERMITS
71743	S105959812	10001610	GEORGIA PACIFIC	HWY 67 NORTH # 1 GP LANE	A, NE, 1/4 - 1/2	GURDON	AR	AST
71743	1020995507		ALLENS GROCERY	HWY 67 S	**	GURDON	AR	EDR Historical Auto Stations
71743	1020869635		ALLENS GROCERY	HWY 67 SOUTH	**	GURDON	AR	EDR Historical Auto Stations
71743	U001900249	10000068	INTERNATIONAL PAPER COMPANY	HWY. 67 NORTH - L&FS OFFICE		GURDON	AR	PERMITS, UST
71743	1028160862		INTERNATIONAL PAPER COMPANY	HWY. 67 NORTH - L&FS OFFICE	**	GURDON	AR	
71743	S110826124		HANSEN AUTO SALES	7301 HWY 67-S		GURDON	AR	SWID
71743	S128706977		BEIRNE COMPRESSOR / ENABLE GAS TR	8010 HWY 67S	**	GURDON	AR	
71743	S128713991		ENABLE GAS TRANSMISSION, LLC - BEIRI	8010 HWY 67S	**	GURDON	AR	
71743	S128718138		ENABLE GAS TRANSMISSION, LLC - BEIRI	8010 HWY 67S	**	GURDON	AR	
71743	S128710510		ENABLE GAS TRANSMISSION, LLC - BEIRI	8010 HWY 67S	**	GURDON	AR	
71743	S128941604		ENABLE GAS TRANSMISSION, LLC - BEIRI	8010 HWY 67S	**	GURDON	AR	
71743	S128703291		BEIRNE COMPRESSOR / ENABLE GAS TR	8010 HWY 67S	**	GURDON	AR	
71743	S128699837		BEIRNE COMPRESSOR / ENABLE GAS TR	8010 HWY 67S	**	GURDON	AR	
71743	1009588245	110025057211	DOUG'S GROCERY & STATION	801 SOUTH 6TH STREET		GURDON	AR	FINDS
71743	U001214751	10000046	DOUG'S GROCERY & STATION	801 SOUTH 6TH STREET		GURDON	AR	PERMITS, FINANCIAL ASSURANCE 3, UST
71743	1028160845		DOUG'S GROCERY	801 SOUTH 6TH STREET		GURDON	AR	
71743	1021357745		ENERGY OIL CO*	<	**	GURDON	AR	EDR Historical Auto Stations
71743	1006798773	110013691996	SOUTHFORK TRUCKSTOP	I-39 AND HIGHWAY 53	**	GURDON	AR	ICIS, FINDS
71743	S111784505		#1 AP LANE	#1 AP LANE	**	GURDON	AR	ASBESTOS
71743	1020712997		CALLEY FINA STATION	815 BEACH ST		GURDON	AR	EDR Historical Auto Stations
71743	S125358432		DENALI WATER SOLUTIONS-CLARK	BEACH CREEK RD & MCKENZIE RD		GURDON	AR	PERMITS
71743	1026104844	110070675547	DENALI WATER SOLUTIONS-CLARK	BEACH CREEK RD & MCKENZIE RD		GURDON	AR	FINDS
71743	1009581072	110025034424	AR.HWY.DEPT./GURDON REST AREA	BOUGHTON RD & I-30	**	GURDON	AR	FINDS
71743	S107264103		REGT 0 BEIRNE COMPRESSOR	P.O. BOX 217 - CLARK CO	**	GURDON	AR	PERMITS

EDR ZIP Code Scan Report

ZIP	EDR-ID	Facility ID	Name	Address	Map/Dir/Dist	City	State	Databases
71743	1009595318	110025128617	REGT 0 BEIRNE COMPRESSOR	P.O. BOX 217 - CLARK CO	**	GURDON	AR	FINDS
71743	S105959727	382	GURDON, CITY OF	P.O. BOX 246	**	GURDON	AR	SWRCY
71743	1004436118	110006786576	GURDON, CITY OF	167 BREWER RD		GURDON	AR	FINDS
71743	S106411913		GURDON, CITY OF	167 BREWER RD.		GURDON	AR	PERMITS
71743	S110827576		JIM ALLEN	CADDO VALLEY RAILROAD	**	GURDON	AR	SWID
71743	S108664691			3RD & CHEATHAM	**	GURDON	AR	ASBESTOS
71743	S110828273		JOSHUA MCCLURE	1117 EAST CHERRY		GURDON	AR	SWID
71743	1022286889	110069590179	PRESCOTT LOCOMOTIVE SHOP	212 E CHESTNUT ROAD		PRESCOTT	AR	FINDS
71743	U001900244	10000056	E-Z MART #38	114 CRAYTON		GURDON	AR	PERMITS, UST
71743	1009580944	110025031365	E-Z MART #38	114 CRAYTON	**	GURDON	AR	FINDS
71743	1028160852		E-Z MART #38	114 CRAYTON	**	GURDON	AR	
71743	1020868154		PALMERS SERVICE CENTER	100 S ELM ST		GURDON	AR	EDR Historical Auto Stations
71743	1020823942		WRAYS CAFE & GULF STATION	1002 N ELM ST		GURDON	AR	EDR Historical Auto Stations
71743	1022250419		MCBRIDES SERVICE CENTER	101 ELM		GURDON	AR	EDR Historical Auto Stations
71743	1021907193		MCBRIDE TILLMAN	101 ELM ST		GURDON	AR	EDR Historical Auto Stations
71743	1020255497		MCBRIDES KERR MCGEE	101 S ELM ST		GURDON	AR	EDR Historical Auto Stations
71743	S120783293		TIGER MART	101 S ELM ST		GURDON	AR	PERMITS
71743	1024048986	110070135585	TIGER MART	101 S ELM ST		GURDON	AR	FINDS
71743	U004271584		TIGER MART U	101 SOUTH ELM		GURDON	AR	FINANCIAL ASSURANCE 3, UST
71743	1028160931		TIGER MART U	101 SOUTH ELM		GURDON	AR	
71743	1028160861		INTERNATIONAL PAPER CO-GURDON	107 SOUTH ELM		GURDON	AR	
71743	1009585112	110025108050	INTERNATIONAL PAPER CO-GURDON	107 SOUTH ELM		GURDON	AR	FINDS
71743	U001214766	10000067	INTERNATIONAL PAPER CO-GURDON	107 SOUTH ELM		GURDON	AR	PERMITS, UST
71743	S123284365		JOHNNY CALLEY	115 N. ELM STREET		GURDON	AR	SWF/LF
71743	1028160889		CALLEY'S FINA	115 NORTH ELM		GURDON	AR	
71743	S106677445	10-00217	CALLEY'S FINA	115 NORTH ELM		GURDON	AR	PERMITS, SWF/LF
71743	U001900262	10000100	CALLEY'S FINA	115 NORTH ELM		GURDON	AR	UST
71743	S131575986		PAUL WILLIAMS LOGGING	1422 N ELM ST	8, SSE, 1/4 - 1/2	GURDON	AR	AST, PERMITS, FINANCIAL ASSURANCE 3
71743	A100443065		LITTLEFIELD EXPRESS #25	1602 ELM	1, SE, 1/4 - 1/2	GURDON	AR	AST
71743	S128147027		LITTLEFIELD EXPRESS #25	1602 ELM		GURDON	AR	FINANCIAL ASSURANCE 3
71743	S121317626		CHARLIE'S PETROLEUM	1602 ELM		GURDON	AR	PERMITS
71743	1027119868	110071154534	CHARLIE'S PETROLEUM	1602 ELM		GURDON	AR	FINDS
71743	1022286273	110070571278	GURDON FACILITY	1649 N ELM ST		GURDON	AR	FINDS
71743	S118731485		ARKANSAS MIDLAND RAILROAD	1649 N ELM ST		GURDON	AR	PERMITS
71743	S108989924		INTERNATIONAL PAPER-GURDON L & FS	1800 N ELM		GURDON	AR	PERMITS
71743	1004673278	110003406449	INTERNATIONAL PAPER-GURDON L &	1800 N ELM		GURDON	AR	RCRA-CESQG, FINDS
71743	1020658035		ROBBS SERVICE STATION	201 N ELM		GURDON	AR	EDR Historical Auto Stations
71743	1022134084		67 CUSTOMS & AUTO CARE	303 N ELM ST		GURDON	AR	EDR Historical Auto Stations
71743	S131575985		GRIFFIN LOGGING	310 N ELM STREET		GURDON	AR	AST, PERMITS, FINANCIAL ASSURANCE 3
71743	S132208050		GRIFFIN LOGGING	310 N ELM STREET		GURDON	AR	
71743	1009586365	110025078109	MCGEE S GROCERY	318 SOUTH ELM		GURDON	AR	FINDS
71743	S107263661		MCGEE'S GROCERY	318 SOUTH ELM		GURDON	AR	PERMITS
71743	U001533306	10001505	MCGEE'S GROCERY	318 SOUTH ELM		GURDON	AR	AST
71743	1028160849		GURDON QUICK MART	502 NORTH ELM		GURDON	AR	
71743	U001214755	10000051	GURDON QUICK MART	502 NORTH ELM		GURDON	AR	PERMITS, FINANCIAL ASSURANCE 3, UST
71743	1009589611	110025129536	RED-E-MART #105	502 NORTH ELM		GURDON	AR	FINDS
71743	1021745752		MC BRIDES D-X	E ELM	**	GURDON	AR	EDR Historical Auto Stations
71743	1020535343		MC BRIDES DX	E ELM HWY 67	**	GURDON	AR	EDR Historical Auto Stations
71743	1021154115		CALLEY FINA STATION	ELM ST	**	GURDON	AR	EDR Historical Auto Stations
71743	1009586176	110025104795	MRS. W. C. WRAY	1002 ELM, HWY 67 NORTH		GURDON	AR	FINDS
71743	U001214732	10000022	MRS. W. C. WRAY	1002 ELM, HWY 67 NORTH		GURDON	AR	PERMITS, UST
71743	1028160824		MRS. W. C. WRAY	1002 ELM, HWY 67 NORTH		GURDON	AR	
71743	S108989732		FLEET TRANSPORT COMPANY	I-30 EXIT 3 NEAR S FORK	**	GURDON	AR	PERMITS
71743	1016191940	110003407858	FLEET TRANSPORT COMPANY	I-30 EXIT 3 NEAR SOUTH FORK TR	**	GURDON	AR	FINDS
71743	S125896772		FLEET TRANSPORT COMPANY	I-30 EXIT 3 NEAR SOUTH FORK TR	**	GURDON	AR	
71743	1001231183	ARR000005967	FLEET TRANSPORT COMPANY	I-30 EXIT 3 NEAR SOUTH FORK TR	**	GURDON	AR	RCRA-NonGen

EDR ZIP Code Scan Report

ZIP	EDR-ID	Facility ID	Name	Address	Map/Dir/Dist	City	State	Databases
71743	1009571783	110024958170	CITY OF GURDON ANIMAL SHELTER	103 FALLIN RD		GURDON	AR	FINDS
71743	101999521		GURDON CLEANERS	204 N FIRST		GURDON	AR	EDR Historical Cleaners
71743	S106411923		CIRCLE C FARM	496 SOUTH FORK RD.		GURDON	AR	PERMITS
71743	1009571643	110024962227	CIRCLE C FARM	496 SOUTH FORK RD.		GURDON	AR	FINDS
71743	S128701590		MCI- GURDAR (ARGURDAR)	105 SOUTH FRONT STREET		GURDON	AR	
71743	S128715604		MCI- GURDAR (VZB- ARGURDAR)	105 SOUTH FRONT STREET		GURDON	AR	
71743	S128711642		MCI- GURDAR (VZB- ARGURDAR)	105 SOUTH FRONT STREET		GURDON	AR	
71743	S128705429		MCI- GURDAR (VZB- ARGURDAR)	105 SOUTH FRONT STREET		GURDON	AR	
71743	S128708573		MCI- GURDAR (VZB- ARGURDAR)	105 SOUTH FRONT STREET		GURDON	AR	
71743	1021088732		SMITHPETERS ASSOCIATES INC	401 S FRONT ST		GURDON	AR	EDR Historical Auto Stations
71743	1010312477	ARR000016717	LSG (LUBRICATION SERVICES GROUP LL	408 S FRONT ST		GURDON	AR	RCRA-NonGen
71743	S108990077		LSG	408 S FRONT ST		GURDON	AR	PERMITS
71743	1010427661	110031288611	LSG	408 S. FRONT ST.		GURDON	AR	FINDS
71743	A100469324		THE MCPHERSON COMPANIES INC	410 S FRONT ST		GURDON	AR	AST
71743	1020770432		KNOX NELSON OIL CO INC	410 S FRONT ST		GURDON	AR	EDR Historical Auto Stations
71743	S128695413		SMITHPETERS & ASSOCIATES INC	410 SOUTH FRONT ST		GURDON	AR	
71743	S128698207		SMITHPETERS & ASSOCIATES INC	410 SOUTH FRONT ST		GURDON	AR	
71743	S128712683		RETIF OIL & FUEL	410 SOUTH FRONT ST		GURDON	AR	
71743	S128705733		RETIF OIL & FUEL	410 SOUTH FRONT ST		GURDON	AR	
71743	S128701912		RETIF OIL & FUEL(OWNED BY KNOX NELS	410 SOUTH FRONT ST		GURDON	AR	
71743	S128940248		THE MCPHERSON COMPANIES, INC. GUR	410 SOUTH FRONT STREET		GURDON	AR	
71743	S117361962		THE MCPHERSON COMPANIES, INC.	410 SOUTH FRONT STREET		GURDON	AR	AIRS, PERMITS, FINANCIAL ASSURANCE 3
71743	S128719907		THE MCPHERSON COMPANIES, INC. GUR	410 SOUTH FRONT STREET		GURDON	AR	
71743	S128716504		RETIF OIL & FUEL - GURDON, AR	410 SOUTH FRONT STREET		GURDON	AR	
71743	1016941536		RETIF OIL AND FUEL, LLC, INC	410 SOUTH FRONT STREET		GURDON	AR	
71743	1009594449	110025144706	THE MCPHERSON COMPANIES, INC.	410 SOUTH FRONT STREET		GURDON	AR	FINDS
71743	S128943120		THE MCPHERSON COMPANIES, INC. GUR	410 SOUTH FRONT STREET		GURDON	AR	
71743	S128712051		RETIF OIL & FUEL	410 SOUTH FRONT STREET		GURDON	AR	
71743	S110827999		SOUTH FORK TRUCK STOP	GARY DEATON	**	GURDON	AR	SWID
71743	A100040158	10001611	GEORGIA-PACIFIC WOOD PROD LLC	#1 GEORGIA-PACIFIC LANE		GURDON	AR	AST
71743	S122364143		GEORGIA-PACIFIC WOOD PROD LLC	#1 GEORGIA-PACIFIC LANE		GURDON	AR	FINANCIAL ASSURANCE 3
71743	S128698208		GEORGIA-PACIFIC-GURDON PLYWOOD A	#1 GP LANE		GURDON	AR	
71743	S128940017		GEORGIA-PACIFIC - GURDON PLYWOOD	#1 GP LANE		GURDON	AR	
71743	S128942884		GEORGIA-PACIFIC - GURDON PLYWOOD	#1 GP LANE		GURDON	AR	
71743	S128712303		GEORGIA-PACIFIC - GURDON PLYWOOD	#1 GP LANE		GURDON	AR	
71743	S128719543		GEORGIA-PACIFIC - GURDON PLYWOOD	#1 GP LANE		GURDON	AR	
71743	S128695414		GEORGIA-PACIFIC-GURDON PLYWOOD A	#1 GP LANE		GURDON	AR	
71743	S128708936		GEORGIA-PACIFIC - GURDON PLYWOOD	#1 GP LANE		GURDON	AR	
71743	S109980620		G-P WOOD PRODUCTS , LLC	#1 GP LANE	A, NE, 1/4 - 1/2	GURDON	AR	ENFORCEMENT, AIRS, PERMITS, ASBESTOS, SPILLS
71743	S128701913		GEORGIA-PACIFIC-GURDON PLYWOOD A	#1 GP LANE		GURDON	AR	
71743	S128715923		GEORGIA-PACIFIC - GURDON PLYWOOD	#1 GP LANE		GURDON	AR	
71743	S128716634		GEORGIA-PACIFIC - GURDON PLYWOOD	#1 GP LANE		GURDON	AR	
71743	S119777889		#1 GP LANE	#1 GP LANE	**	GURDON	AR	ASBESTOS
71743	S118731387		NO.1 GP LANE	NO.1 GP LANE	**	GURDON	AR	ASBESTOS
71743	U001214764	10000065	INTERNATIONAL PAPER COMPANY	GURDON WOOD PRODUCTS PLANT	**	GURDON	AR	PERMITS
71743	1022141154		DEACO INC	I30 HIGHWAY 53 N	**	GURDON	AR	EDR Historical Auto Stations
71743	1009574366	110024984506	SOUTH FORK TRUCK STOP	2066 NORTH HWY 53		GURDON	AR	FINDS
71743	1022240064		DEACO INC	I30 HWY 53	**	GURDON	AR	EDR Historical Auto Stations
71743	S113483662		ARK HWY DEPT/JOB #012170	JOB STARTS ON I-30, NE OF CR35		GURDON	AR	PERMITS
71743	1016410141	110055501265	ARK HWY DEPT/JOB #012170	JOB STARTS ON I-30, NE OF CR35	**	GURDON	AR	FINDS
71743	S108784418			310 JOSLYN		GURDON	AR	ASBESTOS
71743	S108784419			311 JOSLYN		GURDON	AR	ASBESTOS
71743	1024418341	110070745312	GEORGIA-PACIFIC - GURDON PLYWOOD	1 GP LANE		GURDON	AR	FINDS
71743	1001200524	110017425071	GP WOOD PRODUCTS LLC GURDON PLY	1 GP LN	A, NE, 1/4 - 1/2	GURDON	AR	ICIS, RCRA-CESQG, FINDS, TRIS
71743	S129161036		CHRISTIAN WILLIAMS	169 LOCKIE RD		GURDON	AR	PERMITS
71743	1027579305	110071356152	CHRISTIAN WILLIAMS ATU	169 LOCKIE RD		GURDON	AR	FINDS
71743	1010694076	110033186086	NATURAL GAS PIPELINE CO	.15 M/S OF BUNN RD, .6/M		GURDON	AR	FINDS
71743	S108990192		NATURAL GAS PIPELINE CO	.15 M/S OF BUNN RD, .6/M		GURDON	AR	PERMITS
71743	1018609468		LOGISTIC CLEANERS	211 MAIN ST	**	GURDON	AR	EDR Historical Cleaners
71743	S128717123		GURDON 353 - HH3190	214 E MAIN ST		GURDON	AR	
71743	S128938773		GURDON 353 - HH3190	214 E MAIN ST		GURDON	AR	
71743	S128940785		GURDON 353 - HH3190	214 E MAIN ST		GURDON	AR	
71743	1020360962		SMITHPETERS MOBIL SERVICE	301 E MAIN		GURDON	AR	EDR Historical Auto

EDR ZIP Code Scan Report

ZIP	EDR-ID	Facility ID	Name	Address	Map/Dir/Dist	City	State	Databases
71743	1028160836		WOOLF'S SERVICE CENTER	301 E. MAIN		GURDON	AR	Stations
71743	U003154203	10000036	WOOLF'S SERVICE CENTER	301 E. MAIN		GURDON	AR	PERMITS, UST
71743	1009573257	110024978158	WOOLF S SERVICE CENTER	301 E. MAIN		GURDON	AR	FINDS
71743	1027772468		ENTERGY ARKANSAS - GURDON SERVICE	309 EAST MAIN STREET	**	GURDON	AR	
71743	U001214722	10000011	GURDON SERVICE CENTER	309 MAIN STREET		GURDON	AR	PERMITS, ASBESTOS, UST
71743	1009571978	110024960880	GURDON SERVICE CENTER	309 MAIN STREET		GURDON	AR	FINDS
71743	1028160814		GURDON SERVICE CENTER	309 MAIN STREET		GURDON	AR	
71743	1020303677		SMITHPETERS V MOBIL SERV STN	3RD & MAIN		GURDON	AR	EDR Historical Auto Stations
71743	1009594316	110025123943	ROSS BUILDERS SUPPLY	410 EAST MAIN		GURDON	AR	FINDS
71743	U001214786	10000092	ROSS BUILDERS SUPPLY	410 EAST MAIN		GURDON	AR	PERMITS, UST
71743	1028160884		ROSS BUILDERS SUPPLY	410 EAST MAIN		GURDON	AR	
71743	S118466327			410 MAIN STREET		GURDON	AR	ASBESTOS
71743	1028160850		RED-E-MART #101	501 E MAIN		GURDON	AR	
71743	1009589608	110025129509	RED-E-MART #101	501 EAST MAIN		GURDON	AR	FINDS
71743	U001900243	10000052	RED-E-MART #101	501 EAST MAIN		GURDON	AR	PERMITS, FINANCIAL ASSURANCE
71743	1020456567		MID-SOUTH STORES INC	514 E MAIN ST		GURDON	AR	3, UST, LTANKS
71743	1027104113	110013021229	WHELEN SPRINGS WATER DEPT-GURDO	103 EAST MAPLE		GURDON	AR	EDR Historical Auto Stations
71743	U001214715	10000001	GURDON, CITY OF	103 MAPLE		GURDON	AR	FINDS
71743	1009572004	110024961013	GURDON, CITY OF	103 MAPLE		GURDON	AR	PERMITS, UST
71743	1028160804		GURDON, CITY OF	103 MAPLE		GURDON	AR	FINDS
71743	1009588563	110025106230	PALMERS SERV CENTER-TRUCK REPA	103 W MAPLE		GURDON	AR	FINDS
71743	U001900260	10000093	KW JESTER SHOP	103 W MAPLE		GURDON	AR	AST, PERMITS, FINANCIAL ASSURANCE 3, UST
71743	1028160885		KW JESTER SHOP	103 W MAPLE		GURDON	AR	
71743	1020503882		ROBBS TIRE SERVICE	103 W MAPLE ST		GURDON	AR	EDR Historical Auto Stations
71743	S128942544		MCI- GRDNAR (VZB- ARGRDNAR)	151 MCMILLAN ROAD		GURDON	AR	
71743	S128715603		MCI- GRDNAR (VZB- ARGRDNAR)	151 MCMILLAN ROAD		GURDON	AR	
71743	S128708572		MCI- GRDNAR (VZB- ARGRDNAR)	151 MCMILLAN ROAD		GURDON	AR	
71743	S128711641		MCI- GRDNAR (VZB- ARGRDNAR)	151 MCMILLAN ROAD		GURDON	AR	
71743	S128719156		MCI- GRDNAR (VZB- ARGRDNAR)	151 MCMILLAN ROAD		GURDON	AR	
71743	S128939689		MCI- GRDNAR (VZB- ARGRDNAR)	151 MCMILLAN ROAD		GURDON	AR	
71743	1011982058	110037948941	AMERICAN TOWER CORPORATION (ATC)	17 MCMILLAN RD		GURDON	AR	ICIS, FINDS
71743	S110827174		JAMES (JR) THOMAS	148 MCMILLIAN RD.		GURDON	AR	SWID
71743	S128697881		MCI- GURDAR (ARGURDAR)	MILE POST 426.6	**	GURDON	AR	
71743	S108784443			503 MILLER		GURDON	AR	ASBESTOS
71743	S108784444			504 MILLER		GURDON	AR	ASBESTOS
71743	93207227			1920 MONROE		MALVERN	AR	ERNS
71743	S132173350		DICKEY HALLIDAY HOME	405 MOON VALLEY RD		GURDON	AR	PERMITS
71743	1016689758	110044365781	DICKEY HALLIDAY HOME	405 MOON VALLEY RD		GURDON	AR	FINDS
71743	S117968588			104 MORO STREET		GURDON	AR	ASBESTOS
71743	1017383963	110062715708	GILBERT CENTRAL CORP. - AZTEC 500	EAST OF I-30, EXIT 129	**	ARKANSAS	AR	FINDS
71743	1009588700		ANTHONY-HIGGS LUMBER CO., INC.	1141 OLD WHELEN SPRINGS ROAD		GURDON	AR	
71743	1017384856	110062730193	GURDON CHARCOAL	OLD SMITHTON ROAD	**	GURDON	AR	ICIS, FINDS
71743	1016338306	110025067727	ANTHONY-HIGGS LUMBER CO., INC.	OLD WHELEN SPRINGS RD		GURDON	AR	FINDS
71743	S106411998		ANTHONY-HIGGS LUMBER CO., INC.	OLD WHELEN SPRINGS RD		GURDON	AR	AIRS, PERMITS
71743	1028160859		INTERNATIONAL PAPER CO	RE:10001611 GURDON WOOD PRODI	A, NE, 1/4 - 1/2	GURDON	AR	
71743	S107556625		INTERNATIONAL PAPER CO	RE:10001611GURDON WOOD PRODUCTS	**	GURDON	AR	AST
71743	U0041271143		INTERNATIONAL PAPER CO	RE:10001611GURDON WOOD PRODUCTS	A, NE, 1/4 - 1/2	GURDON	AR	UST
71743	S107262444		C.I. & E. LOGGING	1531 RED SPRINGS ROAD		GURDON	AR	PERMITS
71743	1009575028	110024995326	C.I. & E. LOGGING	1531 RED SPRINGS ROAD		GURDON	AR	FINDS
71743	U001900279	10001623	CHARLES PENNINGTON	1531 RED SPRINGS ROAD		GURDON	AR	AST
71743	1020369703		DILLARD S GULF STATION	242B RURAL 01	**	GURDON	AR	EDR Historical Auto Stations
71743	1028160856		GURDON PUBLIC SCHOOLS	314 SCHOOL STREET	**	GURDON	AR	
71743	U001900246	10000060	GURDON PUBLIC SCHOOLS	314 SCHOOL STREET		GURDON	AR	UST
71743	1018504024		MAJESTIC CLEANERS	SECOND ST	**	GURDON	AR	EDR Historical Cleaners
71743	1011302334	110036572296	H & P SALES PLANT	1506 SMITHTON RD		GURDON	AR	FINDS
71743	S109118255		H & P SALES PLANT	1506 SMITHTON RD		GURDON	AR	PERMITS
71743	1018752077		ARKADELPHIA LAUNDRY & CLEANERS	1354 SOUTHFORK RD		GURDON	AR	EDR Historical Cleaners
71743	S117624785		ARK HWY DEPT/JOB #070344	STAT=RTS S OF 1ST 4 BRIDGES S		GURDON	AR	PERMITS
71743	1017739148	110063669980	ARK HWY DEPT/JOB #070344	STAT=RTS S OF 1ST 4 BRIDGES S	**	GURDON	AR	FINDS
71743	1021695290		STEWARTS GARAGE EXXON STATION	1501 STICKY RD		GURDON	AR	EDR Historical Auto Stations
71743	1009588705	110025067816	DELMAS MCCLURE	402 STICKY ROAD		GURDON	AR	FINDS
71743	U001900239	10000043	DELMAS MCCLURE	402 STICKY ROAD		GURDON	AR	PERMITS, UST
71743	1028160842		DELMAS MCCLURE	402 STICKY ROAD		GURDON	AR	

EDR ZIP Code Scan Report

ZIP	EDR-ID	Facility ID	Name	Address	Map/Dir/Dist	City	State	Databases
71743	S117624783		JEFF ROGERS	110 SUNNY OAKS DR		GURDON	AR	PERMITS
71743	1017739146	110063669962	JEFF ROGERS	110 SUNNY OAKS DR		GURDON	AR	FINDS
71743	1009571795	110024957518	CLARY, VAUGHN	S19 T8S R20W	**	CURTIS	AR	FINDS
71743	1009581916	110025034692	ROE, DANNY & RITA	S22 T8S R21W		GURDON	AR	FINDS
71743	1020619112		MCRIBIDES SERVICE CENTER	211 TATE ST		GURDON	AR	EDR Historical Auto Stations
71743	S113390707		BLAKE HOLDER DEATON RESIDENCE	1373 TAYLOR DAIRY RD		GURDON	AR	PERMITS
71743	1015870063	110054640885	BLAKE HOLDER DEATON RESIDENCE	1373 TAYLOR DAIRY RD		GURDON	AR	FINDS
71743	1007152193	110016670119	GURDON PRIMARY SCHOOL	TENTH & PINE ST		GURDON	AR	ICIS, FINDS
71743	1022184285		WOOLFS SERVICE CENTER	46 THAXTON RD		GURDON	AR	EDR Historical Auto Stations
71743	2001565703			289 UNION PRIVATE ROAD	**	ELDORADO	AR	ERNS
71743	S106415817		JESTER, GARY/NO WAY PULPWOOD	3/4 MI. W. OF	**	GURDON	AR	PERMITS
71743	1009575831	110024998467	JESTER, GARY/NO WAY PULPWOOD	3/4 MI. W. OF	**	GURDON	AR	FINDS
71743	S121450905			103 E WALNUT ST		GURDON	AR	ASBESTOS
71743	S108784416			301 E. WALNUT		GURDON	AR	ASBESTOS
71743	1028160858		INTERNATIONAL PAPER COMPANY	WHELEN SPRINGS LUMBER MILL	**	GURDON	AR	
71743	U001900247	10000064	INTERNATIONAL PAPER COMPANY	WHELEN SPRINGS LUMBER MILL		GURDON	AR	PERMITS, UST

GOVERNMENT RECORDS SEARCHED / DATA CURRENCY TRACKING

To maintain currency of the following federal and state databases, EDR contacts the appropriate governmental agency on a monthly or quarterly basis, as required.

Number of Days to Update: Provides confirmation that EDR is reporting records that have been updated within 90 days from the date the government agency made the information available to the public.

STANDARD ENVIRONMENTAL RECORDS

Lists of Federal NPL (Superfund) sites

NPL: National Priority List

National Priorities List (Superfund). The NPL is a subset of CERCLIS and identifies over 1,200 sites for priority cleanup under the Superfund Program. NPL sites may encompass relatively large areas. As such, EDR provides polygon coverage for over 1,000 NPL site boundaries produced by EPA's Environmental Photographic Interpretation Center (EPIC) and regional EPA offices.

Date of Government Version: 08/27/2024	Source: EPA
Date Data Arrived at EDR: 09/03/2024	Telephone: N/A
Date Made Active in Reports: 09/19/2024	Last EDR Contact: 10/01/2024
Number of Days to Update: 16	Next Scheduled EDR Contact: 01/06/2025
	Data Release Frequency: Quarterly

NPL Site Boundaries

Sources:

EPA's Environmental Photographic Interpretation Center (EPIC)
Telephone: 202-564-7333

EPA Region 1
Telephone 617-918-1143

EPA Region 6
Telephone: 214-655-6659

EPA Region 3
Telephone 215-814-5418

EPA Region 7
Telephone: 913-551-7247

EPA Region 4
Telephone 404-562-8033

EPA Region 8
Telephone: 303-312-6774

EPA Region 5
Telephone 312-886-6686

EPA Region 9
Telephone: 415-947-4246

EPA Region 10
Telephone 206-553-8665

Proposed NPL: Proposed National Priority List Sites

A site that has been proposed for listing on the National Priorities List through the issuance of a proposed rule in the Federal Register. EPA then accepts public comments on the site, responds to the comments, and places on the NPL those sites that continue to meet the requirements for listing.

Date of Government Version: 08/27/2024	Source: EPA
Date Data Arrived at EDR: 09/03/2024	Telephone: N/A
Date Made Active in Reports: 09/19/2024	Last EDR Contact: 10/01/2024
Number of Days to Update: 16	Next Scheduled EDR Contact: 01/06/2025
	Data Release Frequency: Quarterly

NPL LIENS: Federal Superfund Liens

Federal Superfund Liens. Under the authority granted the USEPA by CERCLA of 1980, the USEPA has the authority to file liens against real property in order to recover remedial action expenditures or when the property owner received notification of potential liability. USEPA compiles a listing of filed notices of Superfund Liens.

GOVERNMENT RECORDS SEARCHED / DATA CURRENCY TRACKING

Date of Government Version: 10/15/1991
Date Data Arrived at EDR: 02/02/1994
Date Made Active in Reports: 03/30/1994
Number of Days to Update: 56

Source: EPA
Telephone: 202-564-4267
Last EDR Contact: 08/15/2011
Next Scheduled EDR Contact: 11/28/2011
Data Release Frequency: No Update Planned

Lists of Federal Delisted NPL sites

Delisted NPL: National Priority List Deletions

The National Oil and Hazardous Substances Pollution Contingency Plan (NCP) establishes the criteria that the EPA uses to delete sites from the NPL. In accordance with 40 CFR 300.425.(e), sites may be deleted from the NPL where no further response is appropriate.

Date of Government Version: 08/27/2024
Date Data Arrived at EDR: 09/03/2024
Date Made Active in Reports: 09/19/2024
Number of Days to Update: 16

Source: EPA
Telephone: N/A
Last EDR Contact: 10/01/2024
Next Scheduled EDR Contact: 01/06/2025
Data Release Frequency: Quarterly

Lists of Federal sites subject to CERCLA removals and CERCLA orders

FEDERAL FACILITY: Federal Facility Site Information listing

A listing of National Priority List (NPL) and Base Realignment and Closure (BRAC) sites found in the Comprehensive Environmental Response, Compensation and Liability Information System (CERCLIS) Database where EPA Federal Facilities Restoration and Reuse Office is involved in cleanup activities.

Date of Government Version: 06/07/2024
Date Data Arrived at EDR: 06/25/2024
Date Made Active in Reports: 09/19/2024
Number of Days to Update: 86

Source: Environmental Protection Agency
Telephone: 703-603-8704
Last EDR Contact: 09/24/2024
Next Scheduled EDR Contact: 01/09/2025
Data Release Frequency: Varies

SEMS: Superfund Enterprise Management System

SEMS (Superfund Enterprise Management System) tracks hazardous waste sites, potentially hazardous waste sites, and remedial activities performed in support of EPA's Superfund Program across the United States. The list was formerly known as CERCLIS, renamed to SEMS by the EPA in 2015. The list contains data on potentially hazardous waste sites that have been reported to the USEPA by states, municipalities, private companies and private persons, pursuant to Section 103 of the Comprehensive Environmental Response, Compensation, and Liability Act (CERCLA). This dataset also contains sites which are either proposed to or on the National Priorities List (NPL) and the sites which are in the screening and assessment phase for possible inclusion on the NPL.

Date of Government Version: 07/24/2024
Date Data Arrived at EDR: 08/01/2024
Date Made Active in Reports: 08/28/2024
Number of Days to Update: 27

Source: EPA
Telephone: 800-424-9346
Last EDR Contact: 10/01/2024
Next Scheduled EDR Contact: 01/20/2025
Data Release Frequency: Quarterly

Lists of Federal CERCLA sites with NFRAP

SEMS-ARCHIVE: Superfund Enterprise Management System Archive

GOVERNMENT RECORDS SEARCHED / DATA CURRENCY TRACKING

SEMS-ARCHIVE (Superfund Enterprise Management System Archive) tracks sites that have no further interest under the Federal Superfund Program based on available information. The list was formerly known as the CERCLIS-NFRAP, renamed to SEMS ARCHIVE by the EPA in 2015. EPA may perform a minimal level of assessment work at a site while it is archived if site conditions change and/or new information becomes available. Archived sites have been removed and archived from the inventory of SEMS sites. Archived status indicates that, to the best of EPA's knowledge, assessment at a site has been completed and that EPA has determined no further steps will be taken to list the site on the National Priorities List (NPL), unless information indicates this decision was not appropriate or other considerations require a recommendation for listing at a later time. The decision does not necessarily mean that there is no hazard associated with a given site; it only means that, based upon available information, the location is not judged to be potential NPL site.

Date of Government Version: 07/24/2024	Source: EPA
Date Data Arrived at EDR: 08/01/2024	Telephone: 800-424-9346
Date Made Active in Reports: 08/28/2024	Last EDR Contact: 10/01/2024
Number of Days to Update: 27	Next Scheduled EDR Contact: 01/20/2025
	Data Release Frequency: Quarterly

Lists of Federal RCRA facilities undergoing Corrective Action

CORRACTS: Corrective Action Report

CORRACTS identifies hazardous waste handlers with RCRA corrective action activity.

Date of Government Version: 06/03/2024	Source: EPA
Date Data Arrived at EDR: 06/07/2024	Telephone: 800-424-9346
Date Made Active in Reports: 06/20/2024	Last EDR Contact: 09/17/2024
Number of Days to Update: 13	Next Scheduled EDR Contact: 12/30/2024
	Data Release Frequency: Quarterly

Lists of Federal RCRA TSD facilities

RCRA-TSDF: RCRA - Treatment, Storage and Disposal

RCRAInfo is EPA's comprehensive information system, providing access to data supporting the Resource Conservation and Recovery Act (RCRA) of 1976 and the Hazardous and Solid Waste Amendments (HSWA) of 1984. The database includes selective information on sites which generate, transport, store, treat and/or dispose of hazardous waste as defined by the Resource Conservation and Recovery Act (RCRA). Transporters are individuals or entities that move hazardous waste from the generator offsite to a facility that can recycle, treat, store, or dispose of the waste. TSDFs treat, store, or dispose of the waste.

Date of Government Version: 06/03/2024	Source: Environmental Protection Agency
Date Data Arrived at EDR: 06/07/2024	Telephone: 214-665-6444
Date Made Active in Reports: 06/20/2024	Last EDR Contact: 09/17/2024
Number of Days to Update: 13	Next Scheduled EDR Contact: 12/30/2024
	Data Release Frequency: Quarterly

Lists of Federal RCRA generators

RCRA-LQG: RCRA - Large Quantity Generators

RCRAInfo is EPA's comprehensive information system, providing access to data supporting the Resource Conservation and Recovery Act (RCRA) of 1976 and the Hazardous and Solid Waste Amendments (HSWA) of 1984. The database includes selective information on sites which generate, transport, store, treat and/or dispose of hazardous waste as defined by the Resource Conservation and Recovery Act (RCRA). Large quantity generators (LQGs) generate over 1,000 kilograms (kg) of hazardous waste, or over 1 kg of acutely hazardous waste per month.

Date of Government Version: 06/03/2024	Source: Environmental Protection Agency
Date Data Arrived at EDR: 06/07/2024	Telephone: 214-665-6444
Date Made Active in Reports: 06/20/2024	Last EDR Contact: 09/17/2024
Number of Days to Update: 13	Next Scheduled EDR Contact: 12/30/2024
	Data Release Frequency: Quarterly

GOVERNMENT RECORDS SEARCHED / DATA CURRENCY TRACKING

RCRA-SQG: RCRA - Small Quantity Generators

RCRAInfo is EPA's comprehensive information system, providing access to data supporting the Resource Conservation and Recovery Act (RCRA) of 1976 and the Hazardous and Solid Waste Amendments (HSWA) of 1984. The database includes selective information on sites which generate, transport, store, treat and/or dispose of hazardous waste as defined by the Resource Conservation and Recovery Act (RCRA). Small quantity generators (SQGs) generate between 100 kg and 1,000 kg of hazardous waste per month.

Date of Government Version: 06/03/2024	Source: Environmental Protection Agency
Date Data Arrived at EDR: 06/07/2024	Telephone: 214-665-6444
Date Made Active in Reports: 06/20/2024	Last EDR Contact: 09/17/2024
Number of Days to Update: 13	Next Scheduled EDR Contact: 12/30/2024
	Data Release Frequency: Quarterly

RCRA-VSQG: RCRA - Very Small Quantity Generators (Formerly Conditionally Exempt Small Quantity Generators)

RCRAInfo is EPA's comprehensive information system, providing access to data supporting the Resource Conservation and Recovery Act (RCRA) of 1976 and the Hazardous and Solid Waste Amendments (HSWA) of 1984. The database includes selective information on sites which generate, transport, store, treat and/or dispose of hazardous waste as defined by the Resource Conservation and Recovery Act (RCRA). Very small quantity generators (VSQGs) generate less than 100 kg of hazardous waste, or less than 1 kg of acutely hazardous waste per month.

Date of Government Version: 06/03/2024	Source: Environmental Protection Agency
Date Data Arrived at EDR: 06/07/2024	Telephone: 214-665-6444
Date Made Active in Reports: 06/20/2024	Last EDR Contact: 09/17/2024
Number of Days to Update: 13	Next Scheduled EDR Contact: 12/30/2024
	Data Release Frequency: Quarterly

Federal institutional controls / engineering controls registries

LUCIS: Land Use Control Information System

LUCIS contains records of land use control information pertaining to the former Navy Base Realignment and Closure properties.

Date of Government Version: 07/15/2024	Source: Department of the Navy
Date Data Arrived at EDR: 07/17/2024	Telephone: 843-820-7326
Date Made Active in Reports: 10/09/2024	Last EDR Contact: 07/31/2024
Number of Days to Update: 84	Next Scheduled EDR Contact: 11/18/2024
	Data Release Frequency: Varies

US ENG CONTROLS: Engineering Controls Sites List

A listing of sites with engineering controls in place. Engineering controls include various forms of caps, building foundations, liners, and treatment methods to create pathway elimination for regulated substances to enter environmental media or effect human health.

Date of Government Version: 07/24/2024	Source: Environmental Protection Agency
Date Data Arrived at EDR: 08/08/2024	Telephone: 703-603-0695
Date Made Active in Reports: 08/15/2024	Last EDR Contact: 08/08/2024
Number of Days to Update: 7	Next Scheduled EDR Contact: 12/02/2024
	Data Release Frequency: Varies

US INST CONTROLS: Institutional Controls Sites List

A listing of sites with institutional controls in place. Institutional controls include administrative measures, such as groundwater use restrictions, construction restrictions, property use restrictions, and post remediation care requirements intended to prevent exposure to contaminants remaining on site. Deed restrictions are generally required as part of the institutional controls.

Date of Government Version: 07/24/2024	Source: Environmental Protection Agency
Date Data Arrived at EDR: 08/08/2024	Telephone: 703-603-0695
Date Made Active in Reports: 08/15/2024	Last EDR Contact: 08/08/2024
Number of Days to Update: 7	Next Scheduled EDR Contact: 12/02/2024
	Data Release Frequency: Varies

GOVERNMENT RECORDS SEARCHED / DATA CURRENCY TRACKING

Federal ERNS list

ERNS: Emergency Response Notification System

Emergency Response Notification System. ERNS records and stores information on reported releases of oil and hazardous substances.

Date of Government Version: 06/11/2024

Date Data Arrived at EDR: 06/17/2024

Date Made Active in Reports: 09/04/2024

Number of Days to Update: 79

Source: National Response Center, United States Coast Guard

Telephone: 202-267-2180

Last EDR Contact: 09/17/2024

Next Scheduled EDR Contact: 12/30/2024

Data Release Frequency: Quarterly

Lists of state- and tribal (Superfund) equivalent sites

SHWS: Hazardous Substance Remedial Action Trust Fund Priority List

A partial prioritized listing of sites at which remedial actions and/or investigations shall be provided by the Hazardous Substance Remedial Action Trust Fund.

Date of Government Version: 06/03/2024

Date Data Arrived at EDR: 06/04/2024

Date Made Active in Reports: 08/28/2024

Number of Days to Update: 85

Source: Department of Environmental Quality

Telephone: 501-682-0850

Last EDR Contact: 08/28/2024

Next Scheduled EDR Contact: 12/16/2024

Data Release Frequency: Annually

Lists of state and tribal landfills and solid waste disposal facilities

SWF/LF: Solid Waste Facility Permit Database

Solid Waste Facilities/Landfill Sites. SWF/LF type records typically contain an inventory of solid waste disposal facilities or landfills in a particular state. Depending on the state, these may be active or inactive facilities or open dumps that failed to meet RCRA Subtitle D Section 4004 criteria for solid waste landfills or disposal sites.

Date of Government Version: 04/29/2024

Date Data Arrived at EDR: 04/30/2024

Date Made Active in Reports: 07/22/2024

Number of Days to Update: 83

Source: Department of Environmental Quality

Telephone: 501-682-0597

Last EDR Contact: 08/01/2024

Next Scheduled EDR Contact: 11/11/2024

Data Release Frequency: Quarterly

SWID: Solid Waste Illegal Dumps Database

A listing of illegal solid waste dumps.

Date of Government Version: 04/28/2024

Date Data Arrived at EDR: 04/30/2024

Date Made Active in Reports: 07/22/2024

Number of Days to Update: 83

Source: Department of Environmental Quality

Telephone: 501-682-0600

Last EDR Contact: 07/29/2024

Next Scheduled EDR Contact: 11/11/2024

Data Release Frequency: Quarterly

Lists of state and tribal leaking storage tanks

LTANKS: Leaking Underground Storage Tank Data

A listing of leaking underground and aboveground storage tank locations.

Date of Government Version: 06/10/2024

Date Data Arrived at EDR: 06/11/2024

Date Made Active in Reports: 09/05/2024

Number of Days to Update: 86

Source: Department of Environmental Quality

Telephone: 501-682-0984

Last EDR Contact: 09/10/2024

Next Scheduled EDR Contact: 12/23/2024

Data Release Frequency: Quarterly

INDIAN LUST R6: Leaking Underground Storage Tanks on Indian Land

LUSTs on Indian land in New Mexico and Oklahoma.

GOVERNMENT RECORDS SEARCHED / DATA CURRENCY TRACKING

Date of Government Version: 05/07/2024
Date Data Arrived at EDR: 05/30/2024
Date Made Active in Reports: 08/28/2024
Number of Days to Update: 90

Source: EPA Region 6
Telephone: 214-665-6597
Last EDR Contact: 07/10/2024
Next Scheduled EDR Contact: 10/28/2024
Data Release Frequency: Varies

INDIAN LUST R8: Leaking Underground Storage Tanks on Indian Land
LUSTs on Indian land in Colorado, Montana, North Dakota, South Dakota, Utah and Wyoming.

Date of Government Version: 05/07/2024
Date Data Arrived at EDR: 05/30/2024
Date Made Active in Reports: 08/28/2024
Number of Days to Update: 90

Source: EPA Region 8
Telephone: 303-312-6271
Last EDR Contact: 07/10/2024
Next Scheduled EDR Contact: 10/28/2024
Data Release Frequency: Varies

INDIAN LUST R4: Leaking Underground Storage Tanks on Indian Land
LUSTs on Indian land in Florida, Mississippi and North Carolina.

Date of Government Version: 05/07/2024
Date Data Arrived at EDR: 05/30/2024
Date Made Active in Reports: 08/28/2024
Number of Days to Update: 90

Source: EPA Region 4
Telephone: 404-562-8677
Last EDR Contact: 07/10/2024
Next Scheduled EDR Contact: 10/28/2024
Data Release Frequency: Varies

INDIAN LUST R9: Leaking Underground Storage Tanks on Indian Land
LUSTs on Indian land in Arizona, California, New Mexico and Nevada

Date of Government Version: 05/07/2024
Date Data Arrived at EDR: 05/30/2024
Date Made Active in Reports: 08/28/2024
Number of Days to Update: 90

Source: Environmental Protection Agency
Telephone: 415-972-3372
Last EDR Contact: 07/10/2024
Next Scheduled EDR Contact: 10/28/2024
Data Release Frequency: Varies

INDIAN LUST R5: Leaking Underground Storage Tanks on Indian Land
Leaking underground storage tanks located on Indian Land in Michigan, Minnesota and Wisconsin.

Date of Government Version: 04/11/2024
Date Data Arrived at EDR: 05/30/2024
Date Made Active in Reports: 08/28/2024
Number of Days to Update: 90

Source: EPA, Region 5
Telephone: 312-886-7439
Last EDR Contact: 07/10/2024
Next Scheduled EDR Contact: 10/28/2024
Data Release Frequency: Varies

INDIAN LUST R10: Leaking Underground Storage Tanks on Indian Land
LUSTs on Indian land in Alaska, Idaho, Oregon and Washington.

Date of Government Version: 05/07/2024
Date Data Arrived at EDR: 05/30/2024
Date Made Active in Reports: 08/28/2024
Number of Days to Update: 90

Source: EPA Region 10
Telephone: 206-553-2857
Last EDR Contact: 07/10/2024
Next Scheduled EDR Contact: 10/28/2024
Data Release Frequency: Varies

INDIAN LUST R1: Leaking Underground Storage Tanks on Indian Land
A listing of leaking underground storage tank locations on Indian Land.

Date of Government Version: 05/07/2024
Date Data Arrived at EDR: 05/30/2024
Date Made Active in Reports: 08/28/2024
Number of Days to Update: 90

Source: EPA Region 1
Telephone: 617-918-1313
Last EDR Contact: 07/10/2024
Next Scheduled EDR Contact: 10/28/2024
Data Release Frequency: Varies

GOVERNMENT RECORDS SEARCHED / DATA CURRENCY TRACKING

INDIAN LUST R7: Leaking Underground Storage Tanks on Indian Land
LUSTs on Indian land in Iowa, Kansas, and Nebraska

Date of Government Version: 05/07/2024	Source: EPA Region 7
Date Data Arrived at EDR: 05/30/2024	Telephone: 913-551-7003
Date Made Active in Reports: 08/28/2024	Last EDR Contact: 07/10/2024
Number of Days to Update: 90	Next Scheduled EDR Contact: 10/28/2024
	Data Release Frequency: Varies

Lists of state and tribal registered storage tanks

FEMA UST: Underground Storage Tank Listing

A listing of all FEMA owned underground storage tanks.

Date of Government Version: 03/15/2024	Source: FEMA
Date Data Arrived at EDR: 03/19/2024	Telephone: 202-646-5797
Date Made Active in Reports: 06/17/2024	Last EDR Contact: 09/25/2024
Number of Days to Update: 90	Next Scheduled EDR Contact: 01/13/2025
	Data Release Frequency: Varies

UST: Underground Storage Tank Data

Registered Underground Storage Tanks. UST's are regulated under Subtitle I of the Resource Conservation and Recovery Act (RCRA) and must be registered with the state department responsible for administering the UST program. Available information varies by state program.

Date of Government Version: 06/10/2024	Source: Department of Environmental Quality
Date Data Arrived at EDR: 06/11/2024	Telephone: 501-682-0984
Date Made Active in Reports: 09/05/2024	Last EDR Contact: 09/10/2024
Number of Days to Update: 86	Next Scheduled EDR Contact: 12/23/2024
	Data Release Frequency: Quarterly

AST: Aboveground Tank Database

Aboveground storage tank locations.

Date of Government Version: 06/10/2024	Source: Department of Environmental Quality
Date Data Arrived at EDR: 06/11/2024	Telephone: 501-682-0984
Date Made Active in Reports: 09/05/2024	Last EDR Contact: 09/10/2024
Number of Days to Update: 86	Next Scheduled EDR Contact: 12/23/2024
	Data Release Frequency: Quarterly

INDIAN UST R1: Underground Storage Tanks on Indian Land

The Indian Underground Storage Tank (UST) database provides information about underground storage tanks on Indian land in EPA Region 1 (Connecticut, Maine, Massachusetts, New Hampshire, Rhode Island, Vermont and ten Tribal Nations).

Date of Government Version: 05/14/2024	Source: EPA, Region 1
Date Data Arrived at EDR: 05/30/2024	Telephone: 617-918-1313
Date Made Active in Reports: 08/28/2024	Last EDR Contact: 07/10/2024
Number of Days to Update: 90	Next Scheduled EDR Contact: 10/28/2024
	Data Release Frequency: Varies

INDIAN UST R5: Underground Storage Tanks on Indian Land

The Indian Underground Storage Tank (UST) database provides information about underground storage tanks on Indian land in EPA Region 5 (Michigan, Minnesota and Wisconsin and Tribal Nations).

Date of Government Version: 04/11/2024	Source: EPA Region 5
Date Data Arrived at EDR: 05/30/2024	Telephone: 312-886-6136
Date Made Active in Reports: 08/28/2024	Last EDR Contact: 07/10/2024
Number of Days to Update: 90	Next Scheduled EDR Contact: 10/28/2024
	Data Release Frequency: Varies

GOVERNMENT RECORDS SEARCHED / DATA CURRENCY TRACKING

INDIAN UST R6: Underground Storage Tanks on Indian Land

The Indian Underground Storage Tank (UST) database provides information about underground storage tanks on Indian land in EPA Region 6 (Louisiana, Arkansas, Oklahoma, New Mexico, Texas and 65 Tribes).

Date of Government Version: 05/14/2024	Source: EPA Region 6
Date Data Arrived at EDR: 05/30/2024	Telephone: 214-665-7591
Date Made Active in Reports: 08/28/2024	Last EDR Contact: 07/10/2024
Number of Days to Update: 90	Next Scheduled EDR Contact: 10/28/2024
	Data Release Frequency: Varies

INDIAN UST R4: Underground Storage Tanks on Indian Land

The Indian Underground Storage Tank (UST) database provides information about underground storage tanks on Indian land in EPA Region 4 (Alabama, Florida, Georgia, Kentucky, Mississippi, North Carolina, South Carolina, Tennessee and Tribal Nations)

Date of Government Version: 05/14/2024	Source: EPA Region 4
Date Data Arrived at EDR: 05/30/2024	Telephone: 404-562-9424
Date Made Active in Reports: 08/28/2024	Last EDR Contact: 07/10/2024
Number of Days to Update: 90	Next Scheduled EDR Contact: 10/28/2024
	Data Release Frequency: Varies

INDIAN UST R9: Underground Storage Tanks on Indian Land

The Indian Underground Storage Tank (UST) database provides information about underground storage tanks on Indian land in EPA Region 9 (Arizona, California, Hawaii, Nevada, the Pacific Islands, and Tribal Nations).

Date of Government Version: 05/14/2024	Source: EPA Region 9
Date Data Arrived at EDR: 05/30/2024	Telephone: 415-972-3368
Date Made Active in Reports: 08/28/2024	Last EDR Contact: 07/10/2024
Number of Days to Update: 90	Next Scheduled EDR Contact: 10/28/2024
	Data Release Frequency: Varies

INDIAN UST R8: Underground Storage Tanks on Indian Land

The Indian Underground Storage Tank (UST) database provides information about underground storage tanks on Indian land in EPA Region 8 (Colorado, Montana, North Dakota, South Dakota, Utah, Wyoming and 27 Tribal Nations).

Date of Government Version: 05/14/2024	Source: EPA Region 8
Date Data Arrived at EDR: 05/30/2024	Telephone: 303-312-6137
Date Made Active in Reports: 08/28/2024	Last EDR Contact: 07/10/2024
Number of Days to Update: 90	Next Scheduled EDR Contact: 10/28/2024
	Data Release Frequency: Varies

INDIAN UST R7: Underground Storage Tanks on Indian Land

The Indian Underground Storage Tank (UST) database provides information about underground storage tanks on Indian land in EPA Region 7 (Iowa, Kansas, Missouri, Nebraska, and 9 Tribal Nations).

Date of Government Version: 05/14/2024	Source: EPA Region 7
Date Data Arrived at EDR: 05/30/2024	Telephone: 913-551-7003
Date Made Active in Reports: 08/28/2024	Last EDR Contact: 07/10/2024
Number of Days to Update: 90	Next Scheduled EDR Contact: 10/28/2024
	Data Release Frequency: Varies

INDIAN UST R10: Underground Storage Tanks on Indian Land

The Indian Underground Storage Tank (UST) database provides information about underground storage tanks on Indian land in EPA Region 10 (Alaska, Idaho, Oregon, Washington, and Tribal Nations).

Date of Government Version: 05/14/2024	Source: EPA Region 10
Date Data Arrived at EDR: 05/30/2024	Telephone: 206-553-2857
Date Made Active in Reports: 08/28/2024	Last EDR Contact: 07/10/2024
Number of Days to Update: 90	Next Scheduled EDR Contact: 10/28/2024
	Data Release Frequency: Varies

GOVERNMENT RECORDS SEARCHED / DATA CURRENCY TRACKING

State and tribal institutional control / engineering control registries

ENG CONTROLS: Engineering Controls Sites Listing

A listing of sites with engineering controls in place.

Date of Government Version: 05/05/2024	Source: Department of Environmental Quality
Date Data Arrived at EDR: 05/07/2024	Telephone: 501-682-0867
Date Made Active in Reports: 08/01/2024	Last EDR Contact: 08/06/2024
Number of Days to Update: 86	Next Scheduled EDR Contact: 11/08/2024
	Data Release Frequency: Varies

INST CONTROL: Institutional Control/Land Use Restriction Sites

Sites that have institutional controls and/or land use restrictions in place.

Date of Government Version: 05/05/2024	Source: Department of Environmental Quality
Date Data Arrived at EDR: 05/07/2024	Telephone: 501-682-0867
Date Made Active in Reports: 08/01/2024	Last EDR Contact: 08/06/2024
Number of Days to Update: 86	Next Scheduled EDR Contact: 11/08/2024
	Data Release Frequency: Varies

Lists of state and tribal voluntary cleanup sites

INDIAN VCP R1: Voluntary Cleanup Priority Listing

A listing of voluntary cleanup priority sites located on Indian Land located in Region 1.

Date of Government Version: 07/27/2015	Source: EPA, Region 1
Date Data Arrived at EDR: 09/29/2015	Telephone: 617-918-1102
Date Made Active in Reports: 02/18/2016	Last EDR Contact: 09/10/2024
Number of Days to Update: 142	Next Scheduled EDR Contact: 12/30/2024
	Data Release Frequency: Varies

VCP: Voluntary Cleanup Program Sites

A listing of Voluntary Cleanup Program projects.

Date of Government Version: 02/07/2024	Source: Department of Environmental Quality
Date Data Arrived at EDR: 05/08/2024	Telephone: 501-682-0867
Date Made Active in Reports: 08/01/2024	Last EDR Contact: 08/05/2024
Number of Days to Update: 85	Next Scheduled EDR Contact: 11/18/2024
	Data Release Frequency: Varies

INDIAN VCP R7: Voluntary Cleanup Priority Listing

A listing of voluntary cleanup priority sites located on Indian Land located in Region 7.

Date of Government Version: 03/20/2008	Source: EPA, Region 7
Date Data Arrived at EDR: 04/22/2008	Telephone: 913-551-7365
Date Made Active in Reports: 05/19/2008	Last EDR Contact: 07/08/2021
Number of Days to Update: 27	Next Scheduled EDR Contact: 07/20/2009
	Data Release Frequency: Varies

Lists of state and tribal brownfield sites

BROWNFIELDS: Brownfields Projects

Projects that the Department of Environmental Quality has received Brownfields applications for.

Date of Government Version: 05/05/2024	Source: Department of Environmental Quality
Date Data Arrived at EDR: 05/07/2024	Telephone: 501-682-0867
Date Made Active in Reports: 08/01/2024	Last EDR Contact: 08/06/2024
Number of Days to Update: 86	Next Scheduled EDR Contact: 11/08/2024
	Data Release Frequency: Varies

GOVERNMENT RECORDS SEARCHED / DATA CURRENCY TRACKING

ADDITIONAL ENVIRONMENTAL RECORDS

Local Brownfield lists

US BROWNFIELDS: A Listing of Brownfields Sites

Brownfields are real property, the expansion, redevelopment, or reuse of which may be complicated by the presence or potential presence of a hazardous substance, pollutant, or contaminant. Cleaning up and reinvesting in these properties takes development pressures off of undeveloped, open land, and both improves and protects the environment. Assessment, Cleanup and Redevelopment Exchange System (ACRES) stores information reported by EPA Brownfields grant recipients on brownfields properties assessed or cleaned up with grant funding as well as information on Targeted Brownfields Assessments performed by EPA Regions. A listing of ACRES Brownfield sites is obtained from Cleanups in My Community. Cleanups in My Community provides information on Brownfields properties for which information is reported back to EPA, as well as areas served by Brownfields grant programs.

Date of Government Version: 06/10/2024	Source: Environmental Protection Agency
Date Data Arrived at EDR: 06/11/2024	Telephone: 202-566-2777
Date Made Active in Reports: 09/04/2024	Last EDR Contact: 09/11/2024
Number of Days to Update: 85	Next Scheduled EDR Contact: 12/23/2024
	Data Release Frequency: Semi-Annually

Local Lists of Landfill / Solid Waste Disposal Sites

SWRCY: Recycling Directory

A listing of recycling facilities.

Date of Government Version: 04/29/2024	Source: Department of Environmental Quality
Date Data Arrived at EDR: 04/30/2024	Telephone: 501-682-0865
Date Made Active in Reports: 07/22/2024	Last EDR Contact: 07/29/2024
Number of Days to Update: 83	Next Scheduled EDR Contact: 11/11/2024
	Data Release Frequency: Semi-Annually

INDIAN ODI: Report on the Status of Open Dumps on Indian Lands

Location of open dumps on Indian land.

Date of Government Version: 12/31/1998	Source: Environmental Protection Agency
Date Data Arrived at EDR: 12/03/2007	Telephone: 703-308-8245
Date Made Active in Reports: 01/24/2008	Last EDR Contact: 07/22/2024
Number of Days to Update: 52	Next Scheduled EDR Contact: 11/04/2024
	Data Release Frequency: Varies

ODI: Open Dump Inventory

An open dump is defined as a disposal facility that does not comply with one or more of the Part 257 or Part 258 Subtitle D Criteria.

Date of Government Version: 06/30/1985	Source: Environmental Protection Agency
Date Data Arrived at EDR: 08/09/2004	Telephone: 800-424-9346
Date Made Active in Reports: 09/17/2004	Last EDR Contact: 06/09/2004
Number of Days to Update: 39	Next Scheduled EDR Contact: N/A
	Data Release Frequency: No Update Planned

DEBRIS REGION 9: Torres Martinez Reservation Illegal Dump Site Locations

A listing of illegal dump sites location on the Torres Martinez Indian Reservation located in eastern Riverside County and northern Imperial County, California.

Date of Government Version: 01/12/2009	Source: EPA, Region 9
Date Data Arrived at EDR: 05/07/2009	Telephone: 415-947-4219
Date Made Active in Reports: 09/21/2009	Last EDR Contact: 10/09/2024
Number of Days to Update: 137	Next Scheduled EDR Contact: 01/27/2025
	Data Release Frequency: No Update Planned

GOVERNMENT RECORDS SEARCHED / DATA CURRENCY TRACKING

IHS OPEN DUMPS: Open Dumps on Indian Land

A listing of all open dumps located on Indian Land in the United States.

Date of Government Version: 04/01/2014	Source: Department of Health & Human Services, Indian Health Service
Date Data Arrived at EDR: 08/06/2014	Telephone: 301-443-1452
Date Made Active in Reports: 01/29/2015	Last EDR Contact: 07/18/2024
Number of Days to Update: 176	Next Scheduled EDR Contact: 11/04/2024
	Data Release Frequency: Varies

Local Lists of Hazardous waste / Contaminated Sites

US HIST CDL: National Clandestine Laboratory Register

A listing of clandestine drug lab locations that have been removed from the DEAs National Clandestine Laboratory Register.

Date of Government Version: 05/20/2024	Source: Drug Enforcement Administration
Date Data Arrived at EDR: 08/19/2024	Telephone: 202-307-1000
Date Made Active in Reports: 10/09/2024	Last EDR Contact: 08/19/2024
Number of Days to Update: 51	Next Scheduled EDR Contact: 12/02/2024
	Data Release Frequency: No Update Planned

CDL: Methamphetamine Contaminated Properties Listing

A listing of properties believed to be contaminated by the illegal manufacture of drugs.

Date of Government Version: 07/15/2024	Source: Department of Environmental Quality
Date Data Arrived at EDR: 07/16/2024	Telephone: 501-683-1552
Date Made Active in Reports: 10/02/2024	Last EDR Contact: 07/16/2024
Number of Days to Update: 78	Next Scheduled EDR Contact: 10/28/2024
	Data Release Frequency: Varies

US CDL: Clandestine Drug Labs

A listing of clandestine drug lab locations. The U.S. Department of Justice ("the Department") provides this web site as a public service. It contains addresses of some locations where law enforcement agencies reported they found chemicals or other items that indicated the presence of either clandestine drug laboratories or dumpsites. In most cases, the source of the entries is not the Department, and the Department has not verified the entry and does not guarantee its accuracy. Members of the public must verify the accuracy of all entries by, for example, contacting local law enforcement and local health departments.

Date of Government Version: 05/20/2024	Source: Drug Enforcement Administration
Date Data Arrived at EDR: 08/19/2024	Telephone: 202-307-1000
Date Made Active in Reports: 10/09/2024	Last EDR Contact: 08/19/2024
Number of Days to Update: 51	Next Scheduled EDR Contact: 12/02/2024
	Data Release Frequency: Quarterly

Local Land Records

LIENS 2: CERCLA Lien Information

A Federal CERCLA ('Superfund') lien can exist by operation of law at any site or property at which EPA has spent Superfund monies. These monies are spent to investigate and address releases and threatened releases of contamination. CERCLIS provides information as to the identity of these sites and properties.

Date of Government Version: 08/27/2024	Source: Environmental Protection Agency
Date Data Arrived at EDR: 09/03/2024	Telephone: 202-564-6023
Date Made Active in Reports: 09/19/2024	Last EDR Contact: 10/01/2024
Number of Days to Update: 16	Next Scheduled EDR Contact: 01/06/2025
	Data Release Frequency: Semi-Annually

Records of Emergency Release Reports

GOVERNMENT RECORDS SEARCHED / DATA CURRENCY TRACKING

HMIRS: Hazardous Materials Information Reporting System

Hazardous Materials Incident Report System. HMIRS contains hazardous material spill incidents reported to DOT.

Date of Government Version: 06/14/2024	Source: U.S. Department of Transportation
Date Data Arrived at EDR: 06/17/2024	Telephone: 202-366-4555
Date Made Active in Reports: 06/24/2024	Last EDR Contact: 09/17/2024
Number of Days to Update: 7	Next Scheduled EDR Contact: 12/30/2024
	Data Release Frequency: Quarterly

SPILLS: Emergency Response Incidents

Spills and releases notified to the Department of Environmental Quality

Date of Government Version: 06/27/2024	Source: Department of Environmental Quality
Date Data Arrived at EDR: 06/28/2024	Telephone: 501-682-0716
Date Made Active in Reports: 09/24/2024	Last EDR Contact: 10/01/2024
Number of Days to Update: 88	Next Scheduled EDR Contact: 01/13/2025
	Data Release Frequency: Quarterly

SPILLS 90: SPILLS90 data from FirstSearch

Spills 90 includes those spill and release records available exclusively from FirstSearch databases. Typically, they may include chemical, oil and/or hazardous substance spills recorded after 1990. Duplicate records that are already included in EDR incident and release records are not included in Spills 90.

Date of Government Version: 05/08/2011	Source: FirstSearch
Date Data Arrived at EDR: 01/03/2013	Telephone: N/A
Date Made Active in Reports: 03/06/2013	Last EDR Contact: 01/03/2013
Number of Days to Update: 62	Next Scheduled EDR Contact: N/A
	Data Release Frequency: No Update Planned

SPILLS 80: SPILLS80 data from FirstSearch

Spills 80 includes those spill and release records available from FirstSearch databases prior to 1990. Typically, they may include chemical, oil and/or hazardous substance spills recorded before 1990. Duplicate records that are already included in EDR incident and release records are not included in Spills 80.

Date of Government Version: 03/30/2009	Source: FirstSearch
Date Data Arrived at EDR: 01/03/2013	Telephone: N/A
Date Made Active in Reports: 03/06/2013	Last EDR Contact: 01/03/2013
Number of Days to Update: 62	Next Scheduled EDR Contact: N/A
	Data Release Frequency: No Update Planned

Other Ascertainable Records

RCRA NonGen / NLR: RCRA - Non Generators / No Longer Regulated

RCRAInfo is EPA's comprehensive information system, providing access to data supporting the Resource Conservation and Recovery Act (RCRA) of 1976 and the Hazardous and Solid Waste Amendments (HSWA) of 1984. The database includes selective information on sites which generate, transport, store, treat and/or dispose of hazardous waste as defined by the Resource Conservation and Recovery Act (RCRA). Non-Generators do not presently generate hazardous waste.

Date of Government Version: 06/03/2024	Source: Environmental Protection Agency
Date Data Arrived at EDR: 06/07/2024	Telephone: 214-665-6444
Date Made Active in Reports: 06/20/2024	Last EDR Contact: 09/17/2024
Number of Days to Update: 13	Next Scheduled EDR Contact: 12/30/2024
	Data Release Frequency: Quarterly

FUDS: Formerly Used Defense Sites

The listing includes locations of Formerly Used Defense Sites properties where the US Army Corps of Engineers is actively working or will take necessary cleanup actions.

GOVERNMENT RECORDS SEARCHED / DATA CURRENCY TRACKING

Date of Government Version: 07/31/2024
Date Data Arrived at EDR: 08/12/2024
Date Made Active in Reports: 10/09/2024
Number of Days to Update: 58

Source: U.S. Army Corps of Engineers
Telephone: 202-528-4285
Last EDR Contact: 08/12/2024
Next Scheduled EDR Contact: 11/26/2024
Data Release Frequency: Varies

DOD: Department of Defense Sites

This data set consists of federally owned or administered lands, administered by the Department of Defense, that have any area equal to or greater than 640 acres of the United States, Puerto Rico, and the U.S. Virgin Islands.

Date of Government Version: 06/07/2021
Date Data Arrived at EDR: 07/13/2021
Date Made Active in Reports: 03/09/2022
Number of Days to Update: 239

Source: USGS
Telephone: 888-275-8747
Last EDR Contact: 10/10/2024
Next Scheduled EDR Contact: 01/20/2025
Data Release Frequency: Varies

FEDLAND: Federal and Indian Lands

Federally and Indian administrated lands of the United States. Lands included are administrated by: Army Corps of Engineers, Bureau of Reclamation, National Wild and Scenic River, National Wildlife Refuge, Public Domain Land, Wilderness, Wilderness Study Area, Wildlife Management Area, Bureau of Indian Affairs, Bureau of Land Management, Department of Justice, Forest Service, Fish and Wildlife Service, National Park Service.

Date of Government Version: 04/02/2018
Date Data Arrived at EDR: 04/11/2018
Date Made Active in Reports: 11/06/2019
Number of Days to Update: 574

Source: U.S. Geological Survey
Telephone: 888-275-8747
Last EDR Contact: 10/03/2024
Next Scheduled EDR Contact: 01/13/2025
Data Release Frequency: N/A

SCRD DRYCLEANERS: State Coalition for Remediation of Drycleaners Listing

The State Coalition for Remediation of Drycleaners was established in 1998, with support from the U.S. EPA Office of Superfund Remediation and Technology Innovation. It is comprised of representatives of states with established drycleaner remediation programs. Currently the member states are Alabama, Connecticut, Florida, Illinois, Kansas, Minnesota, Missouri, North Carolina, Oregon, South Carolina, Tennessee, Texas, and Wisconsin.

Date of Government Version: 07/30/2021
Date Data Arrived at EDR: 02/03/2023
Date Made Active in Reports: 02/10/2023
Number of Days to Update: 7

Source: Environmental Protection Agency
Telephone: 615-532-8599
Last EDR Contact: 08/05/2024
Next Scheduled EDR Contact: 11/18/2024
Data Release Frequency: Varies

US FIN ASSUR: Financial Assurance Information

All owners and operators of facilities that treat, store, or dispose of hazardous waste are required to provide proof that they will have sufficient funds to pay for the clean up, closure, and post-closure care of their facilities.

Date of Government Version: 06/10/2024
Date Data Arrived at EDR: 06/17/2024
Date Made Active in Reports: 09/04/2024
Number of Days to Update: 79

Source: Environmental Protection Agency
Telephone: 202-566-1917
Last EDR Contact: 09/17/2024
Next Scheduled EDR Contact: 12/30/2024
Data Release Frequency: Quarterly

EPA WATCH LIST: EPA Watch List

EPA maintains a "Watch List" to facilitate dialogue between EPA, state and local environmental agencies on enforcement matters relating to facilities with alleged violations identified as either significant or high priority. Being on the Watch List does not mean that the facility has actually violated the law only that an investigation by EPA or a state or local environmental agency has led those organizations to allege that an unproven violation has in fact occurred. Being on the Watch List does not represent a higher level of concern regarding the alleged violations that were detected, but instead indicates cases requiring additional dialogue between EPA, state and local agencies - primarily because of the length of time the alleged violation has gone unaddressed or unresolved.

GOVERNMENT RECORDS SEARCHED / DATA CURRENCY TRACKING

Date of Government Version: 08/30/2013
Date Data Arrived at EDR: 03/21/2014
Date Made Active in Reports: 06/17/2014
Number of Days to Update: 88

Source: Environmental Protection Agency
Telephone: 617-520-3000
Last EDR Contact: 07/25/2024
Next Scheduled EDR Contact: 11/11/2024
Data Release Frequency: No Update Planned

2020 COR ACTION: 2020 Corrective Action Program List

The EPA has set ambitious goals for the RCRA Corrective Action program by creating the 2020 Corrective Action Universe. This RCRA cleanup baseline includes facilities expected to need corrective action. The 2020 universe contains a wide variety of sites. Some properties are heavily contaminated while others were contaminated but have since been cleaned up. Still others have not been fully investigated yet, and may require little or no remediation. Inclusion in the 2020 Universe does not necessarily imply failure on the part of a facility to meet its RCRA obligations.

Date of Government Version: 09/30/2017
Date Data Arrived at EDR: 05/08/2018
Date Made Active in Reports: 07/20/2018
Number of Days to Update: 73

Source: Environmental Protection Agency
Telephone: 703-308-4044
Last EDR Contact: 08/01/2024
Next Scheduled EDR Contact: 11/11/2024
Data Release Frequency: Varies

TSCA: Toxic Substances Control Act

Toxic Substances Control Act. TSCA identifies manufacturers and importers of chemical substances included on the TSCA Chemical Substance Inventory list. It includes data on the production volume of these substances by plant site.

Date of Government Version: 12/31/2020
Date Data Arrived at EDR: 06/14/2022
Date Made Active in Reports: 03/24/2023
Number of Days to Update: 283

Source: EPA
Telephone: 202-260-5521
Last EDR Contact: 10/03/2024
Next Scheduled EDR Contact: 12/23/2024
Data Release Frequency: Every 4 Years

TRIS: Toxic Chemical Release Inventory System

Toxic Release Inventory System. TRIS identifies facilities which release toxic chemicals to the air, water and land in reportable quantities under SARA Title III Section 313.

Date of Government Version: 12/31/2022
Date Data Arrived at EDR: 11/13/2023
Date Made Active in Reports: 02/07/2024
Number of Days to Update: 86

Source: EPA
Telephone: 202-566-0250
Last EDR Contact: 09/25/2024
Next Scheduled EDR Contact: 01/06/2025
Data Release Frequency: Annually

SSTS: Section 7 Tracking Systems

Section 7 of the Federal Insecticide, Fungicide and Rodenticide Act, as amended (92 Stat. 829) requires all registered pesticide-producing establishments to submit a report to the Environmental Protection Agency by March 1st each year. Each establishment must report the types and amounts of pesticides, active ingredients and devices being produced, and those having been produced and sold or distributed in the past year.

Date of Government Version: 07/11/2024
Date Data Arrived at EDR: 07/11/2024
Date Made Active in Reports: 07/12/2024
Number of Days to Update: 1

Source: EPA
Telephone: 202-564-4203
Last EDR Contact: 07/11/2024
Next Scheduled EDR Contact: 10/28/2024
Data Release Frequency: Annually

ROD: Records Of Decision

Record of Decision. ROD documents mandate a permanent remedy at an NPL (Superfund) site containing technical and health information to aid in the cleanup.

Date of Government Version: 08/27/2024
Date Data Arrived at EDR: 09/03/2024
Date Made Active in Reports: 09/19/2024
Number of Days to Update: 16

Source: EPA
Telephone: 703-416-0223
Last EDR Contact: 10/01/2024
Next Scheduled EDR Contact: 12/09/2024
Data Release Frequency: Annually

GOVERNMENT RECORDS SEARCHED / DATA CURRENCY TRACKING

RMP: Risk Management Plans

When Congress passed the Clean Air Act Amendments of 1990, it required EPA to publish regulations and guidance for chemical accident prevention at facilities using extremely hazardous substances. The Risk Management Program Rule (RMP Rule) was written to implement Section 112(r) of these amendments. The rule, which built upon existing industry codes and standards, requires companies of all sizes that use certain flammable and toxic substances to develop a Risk Management Program, which includes a(n): Hazard assessment that details the potential effects of an accidental release, an accident history of the last five years, and an evaluation of worst-case and alternative accidental releases; Prevention program that includes safety precautions and maintenance, monitoring, and employee training measures; and Emergency response program that spells out emergency health care, employee training measures and procedures for informing the public and response agencies (e.g the fire department) should an accident occur.

Date of Government Version: 07/12/2024	Source: Environmental Protection Agency
Date Data Arrived at EDR: 07/17/2024	Telephone: 202-564-8600
Date Made Active in Reports: 10/09/2024	Last EDR Contact: 10/09/2024
Number of Days to Update: 84	Next Scheduled EDR Contact: 01/27/2025
	Data Release Frequency: Varies

RAATS: RCRA Administrative Action Tracking System

RCRA Administration Action Tracking System. RAATS contains records based on enforcement actions issued under RCRA pertaining to major violators and includes administrative and civil actions brought by the EPA. For administration actions after September 30, 1995, data entry in the RAATS database was discontinued. EPA will retain a copy of the database for historical records. It was necessary to terminate RAATS because a decrease in agency resources made it impossible to continue to update the information contained in the database.

Date of Government Version: 04/17/1995	Source: EPA
Date Data Arrived at EDR: 07/03/1995	Telephone: 202-564-4104
Date Made Active in Reports: 08/07/1995	Last EDR Contact: 06/02/2008
Number of Days to Update: 35	Next Scheduled EDR Contact: 09/01/2008
	Data Release Frequency: No Update Planned

PRP: Potentially Responsible Parties

A listing of verified Potentially Responsible Parties

Date of Government Version: 09/19/2023	Source: EPA
Date Data Arrived at EDR: 10/03/2023	Telephone: 202-564-6023
Date Made Active in Reports: 10/19/2023	Last EDR Contact: 10/01/2024
Number of Days to Update: 16	Next Scheduled EDR Contact: 11/11/2024
	Data Release Frequency: Quarterly

PADS: PCB Activity Database System

PCB Activity Database. PADS Identifies generators, transporters, commercial storers and/or brokers and disposers of PCB's who are required to notify the EPA of such activities.

Date of Government Version: 05/23/2024	Source: EPA
Date Data Arrived at EDR: 07/02/2024	Telephone: 202-566-0500
Date Made Active in Reports: 09/26/2024	Last EDR Contact: 10/02/2024
Number of Days to Update: 86	Next Scheduled EDR Contact: 01/13/2025
	Data Release Frequency: Annually

ICIS: Integrated Compliance Information System

The Integrated Compliance Information System (ICIS) supports the information needs of the national enforcement and compliance program as well as the unique needs of the National Pollutant Discharge Elimination System (NPDES) program.

Date of Government Version: 11/18/2016	Source: Environmental Protection Agency
Date Data Arrived at EDR: 11/23/2016	Telephone: 202-564-2501
Date Made Active in Reports: 02/10/2017	Last EDR Contact: 09/25/2024
Number of Days to Update: 79	Next Scheduled EDR Contact: 01/13/2025
	Data Release Frequency: Quarterly

GOVERNMENT RECORDS SEARCHED / DATA CURRENCY TRACKING

FTTS: FIFRA/ TSCA Tracking System - FIFRA (Federal Insecticide, Fungicide, & Rodenticide Act)/TSCA (Toxic Substances Control Act)
FTTS tracks administrative cases and pesticide enforcement actions and compliance activities related to FIFRA, TSCA and EPCRA (Emergency Planning and Community Right-to-Know Act). To maintain currency, EDR contacts the Agency on a quarterly basis.

Date of Government Version: 04/09/2009	Source: EPA/Office of Prevention, Pesticides and Toxic Substances
Date Data Arrived at EDR: 04/16/2009	Telephone: 202-566-1667
Date Made Active in Reports: 05/11/2009	Last EDR Contact: 08/18/2017
Number of Days to Update: 25	Next Scheduled EDR Contact: 12/04/2017
	Data Release Frequency: No Update Planned

FTTS INSP: FIFRA/ TSCA Tracking System - FIFRA (Federal Insecticide, Fungicide, & Rodenticide Act)/TSCA (Toxic Substances Control Act)
A listing of FIFRA/TSCA Tracking System (FTTS) inspections and enforcements.

Date of Government Version: 04/09/2009	Source: EPA
Date Data Arrived at EDR: 04/16/2009	Telephone: 202-566-1667
Date Made Active in Reports: 05/11/2009	Last EDR Contact: 08/18/2017
Number of Days to Update: 25	Next Scheduled EDR Contact: 12/04/2017
	Data Release Frequency: No Update Planned

MLTS: Material Licensing Tracking System

MLTS is maintained by the Nuclear Regulatory Commission and contains a list of approximately 8,100 sites which possess or use radioactive materials and which are subject to NRC licensing requirements. To maintain currency, EDR contacts the Agency on a quarterly basis.

Date of Government Version: 06/06/2024	Source: Nuclear Regulatory Commission
Date Data Arrived at EDR: 06/07/2024	Telephone: 301-415-0717
Date Made Active in Reports: 09/04/2024	Last EDR Contact: 10/09/2024
Number of Days to Update: 89	Next Scheduled EDR Contact: 01/27/2025
	Data Release Frequency: Quarterly

COAL ASH DOE: Steam-Electric Plant Operation Data

A listing of power plants that store ash in surface ponds.

Date of Government Version: 12/31/2022	Source: Department of Energy
Date Data Arrived at EDR: 11/27/2023	Telephone: 202-586-8719
Date Made Active in Reports: 02/22/2024	Last EDR Contact: 10/03/2024
Number of Days to Update: 87	Next Scheduled EDR Contact: 12/09/2024
	Data Release Frequency: Varies

COAL ASH EPA: Coal Combustion Residues Surface Impoundments List

A listing of coal combustion residues surface impoundments with high hazard potential ratings.

Date of Government Version: 01/12/2017	Source: Environmental Protection Agency
Date Data Arrived at EDR: 03/05/2019	Telephone: N/A
Date Made Active in Reports: 11/11/2019	Last EDR Contact: 08/22/2024
Number of Days to Update: 251	Next Scheduled EDR Contact: 12/09/2024
	Data Release Frequency: Varies

PCB TRANSFORMER: PCB Transformer Registration Database

The database of PCB transformer registrations that includes all PCB registration submittals.

Date of Government Version: 09/13/2019	Source: Environmental Protection Agency
Date Data Arrived at EDR: 11/06/2019	Telephone: 202-566-0517
Date Made Active in Reports: 02/10/2020	Last EDR Contact: 08/01/2024
Number of Days to Update: 96	Next Scheduled EDR Contact: 11/11/2024
	Data Release Frequency: Varies

RADINFO: Radiation Information Database

The Radiation Information Database (RADINFO) contains information about facilities that are regulated by U.S. Environmental Protection Agency (EPA) regulations for radiation and radioactivity.

GOVERNMENT RECORDS SEARCHED / DATA CURRENCY TRACKING

Date of Government Version: 07/01/2019
Date Data Arrived at EDR: 07/01/2019
Date Made Active in Reports: 09/23/2019
Number of Days to Update: 84

Source: Environmental Protection Agency
Telephone: 202-343-9775
Last EDR Contact: 09/18/2024
Next Scheduled EDR Contact: 01/06/2025
Data Release Frequency: Quarterly

HIST FTTS: FIFRA/TSCA Tracking System Administrative Case Listing

A complete administrative case listing from the FIFRA/TSCA Tracking System (FTTS) for all ten EPA regions. The information was obtained from the National Compliance Database (NCDB). NCDB supports the implementation of FIFRA (Federal Insecticide, Fungicide, and Rodenticide Act) and TSCA (Toxic Substances Control Act). Some EPA regions are now closing out records. Because of that, and the fact that some EPA regions are not providing EPA Headquarters with updated records, it was decided to create a HIST FTTS database. It included records that may not be included in the newer FTTS database updates. This database is no longer updated.

Date of Government Version: 10/19/2006
Date Data Arrived at EDR: 03/01/2007
Date Made Active in Reports: 04/10/2007
Number of Days to Update: 40

Source: Environmental Protection Agency
Telephone: 202-564-2501
Last EDR Contact: 12/17/2007
Next Scheduled EDR Contact: 03/17/2008
Data Release Frequency: No Update Planned

HIST FTTS INSP: FIFRA/TSCA Tracking System Inspection & Enforcement Case Listing

A complete inspection and enforcement case listing from the FIFRA/TSCA Tracking System (FTTS) for all ten EPA regions. The information was obtained from the National Compliance Database (NCDB). NCDB supports the implementation of FIFRA (Federal Insecticide, Fungicide, and Rodenticide Act) and TSCA (Toxic Substances Control Act). Some EPA regions are now closing out records. Because of that, and the fact that some EPA regions are not providing EPA Headquarters with updated records, it was decided to create a HIST FTTS database. It included records that may not be included in the newer FTTS database updates. This database is no longer updated.

Date of Government Version: 10/19/2006
Date Data Arrived at EDR: 03/01/2007
Date Made Active in Reports: 04/10/2007
Number of Days to Update: 40

Source: Environmental Protection Agency
Telephone: 202-564-2501
Last EDR Contact: 12/17/2008
Next Scheduled EDR Contact: 03/17/2008
Data Release Frequency: No Update Planned

DOT OPS: Incident and Accident Data

Department of Transportation, Office of Pipeline Safety Incident and Accident data.

Date of Government Version: 01/02/2020
Date Data Arrived at EDR: 01/28/2020
Date Made Active in Reports: 04/17/2020
Number of Days to Update: 80

Source: Department of Transportation, Office of Pipeline Safety
Telephone: 202-366-4595
Last EDR Contact: 07/23/2024
Next Scheduled EDR Contact: 11/04/2024
Data Release Frequency: Quarterly

CONSENT: Superfund (CERCLA) Consent Decrees

Major legal settlements that establish responsibility and standards for cleanup at NPL (Superfund) sites. Released periodically by United States District Courts after settlement by parties to litigation matters.

Date of Government Version: 06/30/2024
Date Data Arrived at EDR: 07/08/2024
Date Made Active in Reports: 09/26/2024
Number of Days to Update: 80

Source: Department of Justice, Consent Decree Library
Telephone: Varies
Last EDR Contact: 09/25/2024
Next Scheduled EDR Contact: 01/13/2025
Data Release Frequency: Varies

BRS: Biennial Reporting System

The Biennial Reporting System is a national system administered by the EPA that collects data on the generation and management of hazardous waste. BRS captures detailed data from two groups: Large Quantity Generators (LQG) and Treatment, Storage, and Disposal Facilities.

Date of Government Version: 12/31/2021
Date Data Arrived at EDR: 03/09/2023
Date Made Active in Reports: 03/20/2023
Number of Days to Update: 11

Source: EPA/NTIS
Telephone: 800-424-9346
Last EDR Contact: 09/17/2024
Next Scheduled EDR Contact: 12/30/2024
Data Release Frequency: Biennially

GOVERNMENT RECORDS SEARCHED / DATA CURRENCY TRACKING

INDIAN RESERV: Indian Reservations

This map layer portrays Indian administered lands of the United States that have any area equal to or greater than 640 acres.

Date of Government Version: 12/31/2014	Source: USGS
Date Data Arrived at EDR: 07/14/2015	Telephone: 202-208-3710
Date Made Active in Reports: 01/10/2017	Last EDR Contact: 10/01/2024
Number of Days to Update: 546	Next Scheduled EDR Contact: 01/13/2025
	Data Release Frequency: Semi-Annually

FUSRAP: Formerly Utilized Sites Remedial Action Program

DOE established the Formerly Utilized Sites Remedial Action Program (FUSRAP) in 1974 to remediate sites where radioactive contamination remained from Manhattan Project and early U.S. Atomic Energy Commission (AEC) operations.

Date of Government Version: 03/03/2023	Source: Department of Energy
Date Data Arrived at EDR: 03/03/2023	Telephone: 202-586-3559
Date Made Active in Reports: 06/09/2023	Last EDR Contact: 07/24/2024
Number of Days to Update: 98	Next Scheduled EDR Contact: 11/11/2024
	Data Release Frequency: Varies

UMTRA: Uranium Mill Tailings Sites

Uranium ore was mined by private companies for federal government use in national defense programs. When the mills shut down, large piles of the sand-like material (mill tailings) remain after uranium has been extracted from the ore. Levels of human exposure to radioactive materials from the piles are low; however, in some cases tailings were used as construction materials before the potential health hazards of the tailings were recognized.

Date of Government Version: 05/08/2024	Source: Department of Energy
Date Data Arrived at EDR: 08/14/2024	Telephone: 505-845-0011
Date Made Active in Reports: 08/28/2024	Last EDR Contact: 08/08/2024
Number of Days to Update: 14	Next Scheduled EDR Contact: 11/26/2024
	Data Release Frequency: Varies

LEAD SMELTER 1: Lead Smelter Sites

A listing of former lead smelter site locations.

Date of Government Version: 08/27/2024	Source: Environmental Protection Agency
Date Data Arrived at EDR: 09/03/2024	Telephone: 703-603-8787
Date Made Active in Reports: 09/19/2024	Last EDR Contact: 10/01/2024
Number of Days to Update: 16	Next Scheduled EDR Contact: 01/06/2025
	Data Release Frequency: Varies

LEAD SMELTER 2: Lead Smelter Sites

A list of several hundred sites in the U.S. where secondary lead smelting was done from 1931 and 1964. These sites may pose a threat to public health through ingestion or inhalation of contaminated soil or dust

Date of Government Version: 04/05/2001	Source: American Journal of Public Health
Date Data Arrived at EDR: 10/27/2010	Telephone: 703-305-6451
Date Made Active in Reports: 12/02/2010	Last EDR Contact: 12/02/2009
Number of Days to Update: 36	Next Scheduled EDR Contact: N/A
	Data Release Frequency: No Update Planned

US AIRS (AFS): Aerometric Information Retrieval System Facility Subsystem (AFS)

The database is a sub-system of Aerometric Information Retrieval System (AIRS). AFS contains compliance data on air pollution point sources regulated by the U.S. EPA and/or state and local air regulatory agencies. This information comes from source reports by various stationary sources of air pollution, such as electric power plants, steel mills, factories, and universities, and provides information about the air pollutants they produce. Action, air program, air program pollutant, and general level plant data. It is used to track emissions and compliance data from industrial plants.

GOVERNMENT RECORDS SEARCHED / DATA CURRENCY TRACKING

Date of Government Version: 10/12/2016
Date Data Arrived at EDR: 10/26/2016
Date Made Active in Reports: 02/03/2017
Number of Days to Update: 100

Source: EPA
Telephone: 202-564-2496
Last EDR Contact: 09/26/2017
Next Scheduled EDR Contact: 01/08/2018
Data Release Frequency: Annually

US AIRS MINOR: Air Facility System Data A listing of minor source facilities.

Date of Government Version: 10/12/2016
Date Data Arrived at EDR: 10/26/2016
Date Made Active in Reports: 02/03/2017
Number of Days to Update: 100

Source: EPA
Telephone: 202-564-2496
Last EDR Contact: 09/26/2017
Next Scheduled EDR Contact: 01/08/2018
Data Release Frequency: Annually

US MINES: Mines Master Index File

Contains all mine identification numbers issued for mines active or opened since 1971. The data also includes violation information.

Date of Government Version: 08/06/2024
Date Data Arrived at EDR: 08/14/2024
Date Made Active in Reports: 08/15/2024
Number of Days to Update: 1

Source: Department of Labor, Mine Safety and Health Administration
Telephone: 303-231-5959
Last EDR Contact: 08/14/2024
Next Scheduled EDR Contact: 12/02/2024
Data Release Frequency: Semi-Annually

MINES VIOLATIONS: MSHA Violation Assessment Data

Mines violation and assessment information. Department of Labor, Mine Safety & Health Administration.

Date of Government Version: 10/01/2024
Date Data Arrived at EDR: 10/02/2024
Date Made Active in Reports: 10/09/2024
Number of Days to Update: 7

Source: DOL, Mine Safety & Health Admi
Telephone: 202-693-9424
Last EDR Contact: 10/02/2024
Next Scheduled EDR Contact: 12/02/2024
Data Release Frequency: Quarterly

US MINES 2: Ferrous and Nonferrous Metal Mines Database Listing

This map layer includes ferrous (ferrous metal mines are facilities that extract ferrous metals, such as iron ore or molybdenum) and nonferrous (Nonferrous metal mines are facilities that extract nonferrous metals, such as gold, silver, copper, zinc, and lead) metal mines in the United States.

Date of Government Version: 05/02/2024
Date Data Arrived at EDR: 08/20/2024
Date Made Active in Reports: 10/09/2024
Number of Days to Update: 50

Source: USGS
Telephone: 703-648-7709
Last EDR Contact: 08/20/2024
Next Scheduled EDR Contact: 12/02/2024
Data Release Frequency: Varies

US MINES 3: Active Mines & Mineral Plants Database Listing

Active Mines and Mineral Processing Plant operations for commodities monitored by the Minerals Information Team of the USGS.

Date of Government Version: 04/14/2011
Date Data Arrived at EDR: 06/08/2011
Date Made Active in Reports: 09/13/2011
Number of Days to Update: 97

Source: USGS
Telephone: 703-648-7709
Last EDR Contact: 08/22/2024
Next Scheduled EDR Contact: 12/02/2024
Data Release Frequency: Varies

MINES MRDS: Mineral Resources Data System Mineral Resources Data System

Date of Government Version: 08/23/2022
Date Data Arrived at EDR: 11/22/2022
Date Made Active in Reports: 02/28/2023
Number of Days to Update: 98

Source: USGS
Telephone: 703-648-6533
Last EDR Contact: 08/22/2024
Next Scheduled EDR Contact: 12/02/2024
Data Release Frequency: Varies

GOVERNMENT RECORDS SEARCHED / DATA CURRENCY TRACKING

ABANDONED MINES: Abandoned Mines

An inventory of land and water impacted by past mining (primarily coal mining) is maintained by OSMRE to provide information needed to implement the Surface Mining Control and Reclamation Act of 1977 (SMCRA). The inventory contains information on the location, type, and extent of AML impacts, as well as, information on the cost associated with the reclamation of those problems. The inventory is based upon field surveys by State, Tribal, and OSMRE program officials. It is dynamic to the extent that it is modified as new problems are identified and existing problems are reclaimed.

Date of Government Version: 06/13/2024	Source: Department of Interior
Date Data Arrived at EDR: 06/14/2024	Telephone: 202-208-2609
Date Made Active in Reports: 09/04/2024	Last EDR Contact: 09/10/2024
Number of Days to Update: 82	Next Scheduled EDR Contact: 12/16/2024
	Data Release Frequency: Quarterly

FINDS: Facility Index System/Facility Registry System

Facility Index System. FINDS contains both facility information and 'pointers' to other sources that contain more detail. EDR includes the following FINDS databases in this report: PCS (Permit Compliance System), AIRS (Aerometric Information Retrieval System), DOCKET (Enforcement Docket used to manage and track information on civil judicial enforcement cases for all environmental statutes), FURS (Federal Underground Injection Control), C-DOCKET (Criminal Docket System used to track criminal enforcement actions for all environmental statutes), FFIS (Federal Facilities Information System), STATE (State Environmental Laws and Statutes), and PADS (PCB Activity Data System).

Date of Government Version: 08/13/2024	Source: EPA
Date Data Arrived at EDR: 08/20/2024	Telephone: (214) 665-2200
Date Made Active in Reports: 08/28/2024	Last EDR Contact: 08/20/2024
Number of Days to Update: 8	Next Scheduled EDR Contact: 12/09/2024
	Data Release Frequency: Quarterly

DOCKET HWC: Hazardous Waste Compliance Docket Listing

A complete list of the Federal Agency Hazardous Waste Compliance Docket Facilities.

Date of Government Version: 05/06/2021	Source: Environmental Protection Agency
Date Data Arrived at EDR: 05/21/2021	Telephone: 202-564-0527
Date Made Active in Reports: 08/11/2021	Last EDR Contact: 08/13/2024
Number of Days to Update: 82	Next Scheduled EDR Contact: 12/02/2024
	Data Release Frequency: Varies

ECHO: Enforcement & Compliance History Information

ECHO provides integrated compliance and enforcement information for about 800,000 regulated facilities nationwide.

Date of Government Version: 06/23/2024	Source: Environmental Protection Agency
Date Data Arrived at EDR: 06/28/2024	Telephone: 202-564-2280
Date Made Active in Reports: 07/12/2024	Last EDR Contact: 10/01/2024
Number of Days to Update: 14	Next Scheduled EDR Contact: 01/13/2025
	Data Release Frequency: Quarterly

UXO: Unexploded Ordnance Sites

A listing of unexploded ordnance site locations

Date of Government Version: 09/06/2023	Source: Department of Defense
Date Data Arrived at EDR: 09/13/2023	Telephone: 703-704-1564
Date Made Active in Reports: 12/11/2023	Last EDR Contact: 10/03/2024
Number of Days to Update: 89	Next Scheduled EDR Contact: 01/20/2025
	Data Release Frequency: Varies

FUELS PROGRAM: EPA Fuels Program Registered Listing

This listing includes facilities that are registered under the Part 80 (Code of Federal Regulations) EPA Fuels Programs. All companies now are required to submit new and updated registrations.

GOVERNMENT RECORDS SEARCHED / DATA CURRENCY TRACKING

Date of Government Version: 08/13/2024
Date Data Arrived at EDR: 08/13/2024
Date Made Active in Reports: 10/09/2024
Number of Days to Update: 57

Source: EPA
Telephone: 800-385-6164
Last EDR Contact: 08/13/2024
Next Scheduled EDR Contact: 11/26/2024
Data Release Frequency: Quarterly

PFAS NPL: Superfund Sites with PFAS Detections Information

EPA's Office of Land and Emergency Management and EPA Regional Offices maintain data describing what is known about site investigations, contamination, and remedial actions under the Comprehensive Environmental Response, Compensation, and Liability Act (CERCLA) where PFAS is present in the environment.

Date of Government Version: 07/01/2024
Date Data Arrived at EDR: 07/01/2024
Date Made Active in Reports: 07/12/2024
Number of Days to Update: 11

Source: Environmental Protection Agency
Telephone: 703-603-8895
Last EDR Contact: 10/02/2024
Next Scheduled EDR Contact: 01/13/2025
Data Release Frequency: Varies

PFAS FEDERAL SITES: Federal Sites PFAS Information

Several federal entities, such as the federal Superfund program, Department of Defense, National Aeronautics and Space Administration, Department of Transportation, and Department of Energy provided information for sites with known or suspected detections at federal facilities.

Date of Government Version: 07/01/2024
Date Data Arrived at EDR: 07/01/2024
Date Made Active in Reports: 07/12/2024
Number of Days to Update: 11

Source: Environmental Protection Agency
Telephone: 202-272-0167
Last EDR Contact: 10/02/2024
Next Scheduled EDR Contact: 01/13/2025
Data Release Frequency: Varies

PFAS TSCA: PFAS Manufacture and Imports Information

EPA issued the Chemical Data Reporting (CDR) Rule under the Toxic Substances Control Act (TSCA) and requires chemical manufacturers and facilities that manufacture or import chemical substances to report data to EPA. EPA publishes non-confidential business information (non-CBI) and includes descriptive information about each site, corporate parent, production volume, other manufacturing information, and processing and use information.

Date of Government Version: 07/01/2024
Date Data Arrived at EDR: 07/01/2024
Date Made Active in Reports: 07/12/2024
Number of Days to Update: 11

Source: Environmental Protection Agency
Telephone: 202-272-0167
Last EDR Contact: 10/02/2024
Next Scheduled EDR Contact: 01/13/2025
Data Release Frequency: Varies

PFAS TRIS: List of PFAS Added to the TRI

Section 7321 of the National Defense Authorization Act for Fiscal Year 2020 (NDAA) immediately added certain per- and polyfluoroalkyl substances (PFAS) to the list of chemicals covered by the Toxics Release Inventory (TRI) under Section 313 of the Emergency Planning and Community Right-to-Know Act (EPCRA) and provided a framework for additional PFAS to be added to TRI on an annual basis.

Date of Government Version: 07/01/2024
Date Data Arrived at EDR: 07/01/2024
Date Made Active in Reports: 07/12/2024
Number of Days to Update: 11

Source: Environmental Protection Agency
Telephone: 202-566-0250
Last EDR Contact: 10/02/2024
Next Scheduled EDR Contact: 01/13/2025
Data Release Frequency: Varies

PFAS RCRA MANIFEST: PFAS Transfers Identified In the RCRA Database Listing

To work around the lack of PFAS waste codes in the RCRA database, EPA developed the PFAS Transfers dataset by mining e-Manifest records containing at least one of these common PFAS keywords: PFAS, PFOA, PFOS, PERFL, AFFF, GENX, GEN-X (plus the VT waste codes). These keywords were searched for in the following text fields: Manifest handling instructions (MANIFEST_HANDLING_INSTR), Non-hazardous waste description (NON_HAZ_WASTE_DESCRIPTION), DOT printed information (DOT_PRINTED_INFORMATION), Waste line handling instructions (WASTE_LINE_HANDLING_INSTR), Waste residue comments (WASTE_RESIDUE_COMMENTS).

GOVERNMENT RECORDS SEARCHED / DATA CURRENCY TRACKING

Date of Government Version: 07/01/2024
Date Data Arrived at EDR: 07/01/2024
Date Made Active in Reports: 07/12/2024
Number of Days to Update: 11

Source: Environmental Protection Agency
Telephone: 202-272-0167
Last EDR Contact: 10/02/2024
Next Scheduled EDR Contact: 01/13/2025
Data Release Frequency: Varies

PFAS ATSDR: PFAS Contamination Site Location Listing

PFAS contamination site locations from the Department of Health & Human Services, Center for Disease Control & Prevention. ATSDR is involved at a number of PFAS-related sites, either directly or through assisting state and federal partners. As of now, most sites are related to drinking water contamination connected with PFAS production facilities or fire training areas where aqueous film-forming firefighting foam (AFFF) was regularly used.

Date of Government Version: 06/24/2020
Date Data Arrived at EDR: 03/17/2021
Date Made Active in Reports: 11/08/2022
Number of Days to Update: 601

Source: Department of Health & Human Services
Telephone: 202-741-5770
Last EDR Contact: 07/18/2024
Next Scheduled EDR Contact: 11/04/2024
Data Release Frequency: Varies

PFAS WQP: Ambient Environmental Sampling for PFAS

The Water Quality Portal (WQP) is a part of a modernized repository storing ambient sampling data for all environmental media and tissue samples. A wide range of federal, state, tribal and local governments, academic and non-governmental organizations and individuals submit project details and sampling results to this public repository. The information is commonly used for research and assessments of environmental quality.

Date of Government Version: 07/01/2024
Date Data Arrived at EDR: 07/01/2024
Date Made Active in Reports: 07/12/2024
Number of Days to Update: 11

Source: Environmental Protection Agency
Telephone: 202-272-0167
Last EDR Contact: 10/02/2024
Next Scheduled EDR Contact: 01/13/2025
Data Release Frequency: Varies

PFAS NPDES: Clean Water Act Discharge Monitoring Information

Any discharger of pollutants to waters of the United States from a point source must have a National Pollutant Discharge Elimination System (NPDES) permit. The process for obtaining limits involves the regulated entity (permittee) disclosing releases in a NPDES permit application and the permitting authority (typically the state but sometimes EPA) deciding whether to require monitoring or monitoring with limits. Caveats and Limitations: Less than half of states have required PFAS monitoring for at least one of their permittees and fewer states have established PFAS effluent limits for permittees. New rulemakings have been initiated that may increase the number of facilities monitoring for PFAS in the future.

Date of Government Version: 07/01/2024
Date Data Arrived at EDR: 07/01/2024
Date Made Active in Reports: 07/12/2024
Number of Days to Update: 11

Source: Environmental Protection Agency
Telephone: 202-272-0167
Last EDR Contact: 10/02/2024
Next Scheduled EDR Contact: 01/13/2025
Data Release Frequency: Varies

PFAS PROJECT: NORTHEASTERN UNIVERSITY PFAS PROJECT

The PFAS Contamination Site Tracker records qualitative and quantitative data from each site in a chart, specifically examining discovery, contamination levels, government response, litigation, health impacts, media coverage, and community characteristics. All data presented in the chart were extracted from government websites, such as state health departments or the Environmental Protection Agency, and news articles.

Date of Government Version: 05/19/2023
Date Data Arrived at EDR: 04/05/2024
Date Made Active in Reports: 06/06/2024
Number of Days to Update: 62

Source: Social Science Environmental Health Research Institute
Telephone: N/A
Last EDR Contact: 09/05/2024
Next Scheduled EDR Contact: 12/16/2024
Data Release Frequency: Varies

PFAS ECHO: Facilities in Industries that May Be Handling PFAS Listing

Regulators and the public have expressed interest in knowing which regulated entities may be using PFAS. EPA has developed a dataset from various sources that show which industries may be handling PFAS. Approximately 120,000 facilities subject to federal environmental programs have operated or currently operate in industry sectors with processes that may involve handling and/or release of PFAS.

GOVERNMENT RECORDS SEARCHED / DATA CURRENCY TRACKING

Date of Government Version: 07/01/2024
Date Data Arrived at EDR: 07/01/2024
Date Made Active in Reports: 07/12/2024
Number of Days to Update: 11

Source: Environmental Protection Agency
Telephone: 202-272-0167
Last EDR Contact: 10/02/2024
Next Scheduled EDR Contact: 01/13/2025
Data Release Frequency: Varies

PFAS ECHO FIRE TRAIN: Facilities in Industries that May Be Handling PFAS Listing

A list of fire training sites was added to the Industry Sectors dataset using a keyword search on the permitted facility's name to identify sites where fire-fighting foam may have been used in training exercises. Additionally, you may view an example spreadsheet of the subset of fire training facility data, as well as the keywords used in selecting or deselecting a facility for the subset. as well as the keywords used in selecting or deselecting a facility for the subset. These keywords were tested to maximize accuracy in selecting facilities that may use fire-fighting foam in training exercises, however, due to the lack of a required reporting field in the data systems for designating fire training sites, this methodology may not identify all fire training sites or may potentially misidentify them.

Date of Government Version: 07/01/2024
Date Data Arrived at EDR: 07/01/2024
Date Made Active in Reports: 07/12/2024
Number of Days to Update: 11

Source: Environmental Protection Agency
Telephone: 202-272-0167
Last EDR Contact: 10/02/2024
Next Scheduled EDR Contact: 01/13/2025
Data Release Frequency: Varies

PFAS PT 139 AIRPORT: All Certified Part 139 Airports PFAS Information Listing

Since July 1, 2006, all certified part 139 airports are required to have fire-fighting foam onsite that meet military specifications (MIL-F-24385) (14 CFR 139.317). To date, these military specification fire-fighting foams are fluorinated and have been historically used for training and extinguishing. The 2018 FAA Reauthorization Act has a provision stating that no later than October 2021, FAA shall not require the use of fluorinated AFFF. This provision does not prohibit the use of fluorinated AFFF at Part 139 civilian airports; it only prohibits FAA from mandating its use. The Federal Aviation Administration's document AC 150/5210-6D - Aircraft Fire Extinguishing Agents provides guidance on Aircraft Fire Extinguishing Agents, which includes Aqueous Film Forming Foam (AFFF).

Date of Government Version: 07/01/2024
Date Data Arrived at EDR: 07/01/2024
Date Made Active in Reports: 07/12/2024
Number of Days to Update: 11

Source: Environmental Protection Agency
Telephone: 202-272-0167
Last EDR Contact: 10/02/2024
Next Scheduled EDR Contact: 01/13/2025
Data Release Frequency: Varies

AQUEOUS FOAM NRC: Aqueous Foam Related Incidents Listing

The National Response Center (NRC) serves as an emergency call center that fields initial reports for pollution and railroad incidents and forwards that information to appropriate federal/state agencies for response. The spreadsheets posted to the NRC website contain initial incident data that has not been validated or investigated by a federal/state response agency. Response center calls from 1990 to the most recent complete calendar year where there was indication of Aqueous Film Forming Foam (AFFF) usage are included in this dataset. NRC calls may reference AFFF usage in the ?Material Involved? or ?Incident Description? fields.

Date of Government Version: 07/01/2024
Date Data Arrived at EDR: 07/01/2024
Date Made Active in Reports: 07/12/2024
Number of Days to Update: 11

Source: Environmental Protection Agency
Telephone: 202-267-2675
Last EDR Contact: 10/02/2024
Next Scheduled EDR Contact: 01/13/2025
Data Release Frequency: Varies

PCS: Permit Compliance System

PCS is a computerized management information system that contains data on National Pollutant Discharge Elimination System (NPDES) permit holding facilities. PCS tracks the permit, compliance, and enforcement status of NPDES facilities.

Date of Government Version: 12/16/2016
Date Data Arrived at EDR: 01/06/2017
Date Made Active in Reports: 03/10/2017
Number of Days to Update: 63

Source: EPA, Office of Water
Telephone: 202-564-2496
Last EDR Contact: 09/25/2024
Next Scheduled EDR Contact: 01/13/2025
Data Release Frequency: No Update Planned

GOVERNMENT RECORDS SEARCHED / DATA CURRENCY TRACKING

PCS ENF: Enforcement data

No description is available for this data

Date of Government Version: 12/31/2014
Date Data Arrived at EDR: 02/05/2015
Date Made Active in Reports: 03/06/2015
Number of Days to Update: 29

Source: EPA
Telephone: 202-564-2497
Last EDR Contact: 09/25/2024
Next Scheduled EDR Contact: 01/13/2025
Data Release Frequency: Varies

BIOSOLIDS: ICIS-NPDES Biosolids Facility Data

The data reflects compliance information about facilities in the biosolids program.

Date of Government Version: 04/14/2024
Date Data Arrived at EDR: 04/16/2024
Date Made Active in Reports: 07/12/2024
Number of Days to Update: 87

Source: Environmental Protection Agency
Telephone: 202-564-4700
Last EDR Contact: 07/16/2024
Next Scheduled EDR Contact: 10/28/2024
Data Release Frequency: Varies

UST FINDER RELEASE: UST Finder Releases Database

US EPA's UST Finder data is a national composite of leaking underground storage tanks. This data contains information about, and locations of, leaking underground storage tanks. Data was collected from state sources and standardized into a national profile by EPA's Office of Underground Storage Tanks, Office of Research and Development, and the Association of State and Territorial Solid Waste Management Officials.

Date of Government Version: 06/08/2023
Date Data Arrived at EDR: 10/31/2023
Date Made Active in Reports: 01/18/2024
Number of Days to Update: 79

Source: Environmental Protection Agency
Telephone: 202-564-0394
Last EDR Contact: 08/08/2024
Next Scheduled EDR Contact: 11/18/2024
Data Release Frequency: Semi-Annually

UST FINDER: UST Finder Database

EPA developed UST Finder, a web map application containing a comprehensive, state-sourced national map of underground storage tank (UST) and leaking UST (LUST) data. It provides the attributes and locations of active and closed USTs, UST facilities, and LUST sites from states and from Tribal lands and US territories. UST Finder contains information about proximity of UST facilities and LUST sites to: surface and groundwater public drinking water protection areas; estimated number of private domestic wells and number of people living nearby; and flooding and wildfires.

Date of Government Version: 06/08/2023
Date Data Arrived at EDR: 10/04/2023
Date Made Active in Reports: 01/18/2024
Number of Days to Update: 106

Source: Environmental Protection Agency
Telephone: 202-564-0394
Last EDR Contact: 08/08/2024
Next Scheduled EDR Contact: 11/18/2024
Data Release Frequency: Varies

E MANIFEST: Hazardous Waste Electronic Manifest System

EPA established a national system for tracking hazardous waste shipments electronically. This system, known as e-Manifest, will modernize the nation's cradle-to-grave hazardous waste tracking process while saving valuable time, resources, and dollars for industry and states.

Date of Government Version: 07/24/2023
Date Data Arrived at EDR: 04/18/2024
Date Made Active in Reports: 06/06/2024
Number of Days to Update: 49

Source: Environmental Protection Agency
Telephone: 833-501-6826
Last EDR Contact: 09/17/2024
Next Scheduled EDR Contact: 12/30/2024
Data Release Frequency: Varies

PFAS: Per- and Polyfluoroalkyl Substances

A listing of PFAS contaminated sites. PFAS is a class of chemicals that includes PFOA (perfluorooctanoic acid), PFOS (perfluorooctanesulfonic acid), PFNA (perfluorononanoic acid) and PFHxA (perfluorohexanoic acid). PFOA and PFOS, are the most commonly found and potent PFASs at contamination sites.

GOVERNMENT RECORDS SEARCHED / DATA CURRENCY TRACKING

Date of Government Version: 05/21/2024
Date Data Arrived at EDR: 06/05/2024
Date Made Active in Reports: 08/28/2024
Number of Days to Update: 84

Source: Department of Environmental Quality
Telephone: 501-683-6977
Last EDR Contact: 08/27/2024
Next Scheduled EDR Contact: 12/16/2024
Data Release Frequency: Varies

AQUEOUS FOAM: Aqueous Film-Forming Foam Site Listing

Aqueous foam sites are categorized and listed as spill sites in spills database. Aqueous Foam sites will have material type listed as AFFF or aqueous foam.

Date of Government Version: 06/27/2024
Date Data Arrived at EDR: 06/28/2024
Date Made Active in Reports: 09/24/2024
Number of Days to Update: 88

Source: Department of Environmental Quality
Telephone: 501-683-6977
Last EDR Contact: 10/01/2024
Next Scheduled EDR Contact: 01/13/2025
Data Release Frequency: Quarterly

AIRS: Permitted Facility Emission & Stack Data

Permitted facility emissions and stack data for the state.

Date of Government Version: 06/17/2024
Date Data Arrived at EDR: 06/17/2024
Date Made Active in Reports: 09/10/2024
Number of Days to Update: 85

Source: Department of Environmental Quality
Telephone: 501-682-0726
Last EDR Contact: 09/17/2024
Next Scheduled EDR Contact: 12/30/2024
Data Release Frequency: Quarterly

ASBESTOS: Asbestos Notification of Intent Database

The database contains all properties/facilities that have submitted a Notice of Intent for renovation or demolition activities.

Date of Government Version: 07/15/2024
Date Data Arrived at EDR: 07/16/2024
Date Made Active in Reports: 10/02/2024
Number of Days to Update: 78

Source: Department of Environmental Quality
Telephone: 501-682-0717
Last EDR Contact: 07/16/2024
Next Scheduled EDR Contact: 10/28/2024
Data Release Frequency: Quarterly

COAL ASH: Coal Ash Disposal Site Listing

A listing of coal ash disposal site locations.

Date of Government Version: 01/30/2023
Date Data Arrived at EDR: 05/02/2023
Date Made Active in Reports: 07/24/2023
Number of Days to Update: 83

Source: Department of Environmental Quality
Telephone: 501-682-0600
Last EDR Contact: 07/25/2024
Next Scheduled EDR Contact: 11/11/2024
Data Release Frequency: Varies

ENFORCEMENT: Consent Administrative Order, Notice of Violation Information Database

Violations issued to facilities in various Department of Environmental Quality programs, including Air, Hazardous Waste, Storage Tanks, Solid Waste and Water.

Date of Government Version: 07/15/2024
Date Data Arrived at EDR: 07/16/2024
Date Made Active in Reports: 10/02/2024
Number of Days to Update: 78

Source: Department of Environmental Quality
Telephone: 501-682-0892
Last EDR Contact: 07/16/2024
Next Scheduled EDR Contact: 10/28/2024
Data Release Frequency: Varies

FIN ASSURANCE 1: Financial Assurance Information Listing

Financial assurance is intended to ensure that resources are available to pay for the cost of closure, post-closure care, and corrective measures if the owner or operator of a regulated facility is unable or unwilling to pay.

Date of Government Version: 09/16/2019
Date Data Arrived at EDR: 09/18/2019
Date Made Active in Reports: 11/19/2019
Number of Days to Update: 62

Source: Department of Environmental Quality
Telephone: 501-682-0876
Last EDR Contact: 09/05/2024
Next Scheduled EDR Contact: 12/23/2024
Data Release Frequency: Varies

GOVERNMENT RECORDS SEARCHED / DATA CURRENCY TRACKING

FIN ASSURANCE 2: Financial Assurance Information Listing

Financial assurance is intended to ensure that resources are available to pay for the cost of closure, post-closure care, and corrective measures if the owner or operator of a regulated facility is unable or unwilling to pay.

Date of Government Version: 06/27/2024	Source: Department of Environmental Quality
Date Data Arrived at EDR: 06/27/2024	Telephone: 501-682-0589
Date Made Active in Reports: 07/01/2024	Last EDR Contact: 09/25/2024
Number of Days to Update: 4	Next Scheduled EDR Contact: 01/13/2025
	Data Release Frequency: No Update Planned

FIN ASSURANCE 3: Financial Assurance Information Listing

A listing of financial assurance information for underground storage tank facilities.

Date of Government Version: 06/10/2024	Source: Department of Environmental Quality
Date Data Arrived at EDR: 06/11/2024	Telephone: 501-682-0979
Date Made Active in Reports: 09/05/2024	Last EDR Contact: 09/10/2024
Number of Days to Update: 86	Next Scheduled EDR Contact: 12/23/2024
	Data Release Frequency: Quarterly

HW GEN: Hazardous Waste Generators Facility Summary

This is a database listing of Arkansas Hazardous Waste Generators.

Date of Government Version: 05/05/2024	Source: Department of Environmental Quality
Date Data Arrived at EDR: 05/07/2024	Telephone: 501-683-0069
Date Made Active in Reports: 08/01/2024	Last EDR Contact: 08/06/2024
Number of Days to Update: 86	Next Scheduled EDR Contact: 11/18/2024
	Data Release Frequency: Quarterly

PERMITS: Permit Data System

A list of sites permitted by the Department of Environmental Quality, including Air, Mining, Solid Waste and Water.

Date of Government Version: 06/03/2024	Source: Department of Environmental Quality
Date Data Arrived at EDR: 06/04/2024	Telephone: 501-682-0673
Date Made Active in Reports: 08/28/2024	Last EDR Contact: 08/28/2024
Number of Days to Update: 85	Next Scheduled EDR Contact: 12/16/2024
	Data Release Frequency: Quarterly

SLUDGE: Poultry Sludge Permit Sites

Broiler fryer roast chickens, chicken eggs, poultry hatcheries, poultry and egg processing sites.

Date of Government Version: 06/03/2024	Source: Department of Environmental Quality
Date Data Arrived at EDR: 06/04/2024	Telephone: 501-682-0673
Date Made Active in Reports: 08/28/2024	Last EDR Contact: 08/28/2024
Number of Days to Update: 85	Next Scheduled EDR Contact: 12/16/2024
	Data Release Frequency: Quarterly

TIER 2: Tier 2 Information Listing

A listing of facilities which store or manufacture hazardous materials and submit a chemical inventory report.

Date of Government Version: 12/31/2023	Source: Department of Environmental Management
Date Data Arrived at EDR: 06/27/2024	Telephone: 501-683-6700
Date Made Active in Reports: 09/24/2024	Last EDR Contact: 07/31/2024
Number of Days to Update: 89	Next Scheduled EDR Contact: 11/18/2024
	Data Release Frequency: No Update Planned

UIC: Underground Injection Wells Database Listing

A listing of wells identified as Underground Injection Wells, in the Arkansas Oil and Gas Wells data base.

Date of Government Version: 07/03/2024	Source: Arkansas Oil & Gas Commission
Date Data Arrived at EDR: 07/09/2024	Telephone: 870-862-4965
Date Made Active in Reports: 09/27/2024	Last EDR Contact: 10/08/2024
Number of Days to Update: 80	Next Scheduled EDR Contact: 01/20/2025
	Data Release Frequency: Varies

GOVERNMENT RECORDS SEARCHED / DATA CURRENCY TRACKING

EDR HIGH RISK HISTORICAL RECORDS

EDR Exclusive Records

EDR MGP: EDR Proprietary Manufactured Gas Plants

The EDR Proprietary Manufactured Gas Plant Database includes records of coal gas plants (manufactured gas plants) compiled by EDR's researchers. Manufactured gas sites were used in the United States from the 1800's to 1950's to produce a gas that could be distributed and used as fuel. These plants used whale oil, rosin, coal, or a mixture of coal, oil, and water that also produced a significant amount of waste. Many of the byproducts of the gas production, such as coal tar (oily waste containing volatile and non-volatile chemicals), sludges, oils and other compounds are potentially hazardous to human health and the environment. The byproduct from this process was frequently disposed of directly at the plant site and can remain or spread slowly, serving as a continuous source of soil and groundwater contamination.

Date of Government Version: N/A
Date Data Arrived at EDR: N/A
Date Made Active in Reports: N/A
Number of Days to Update: N/A

Source: EDR, Inc.
Telephone: N/A
Last EDR Contact: N/A
Next Scheduled EDR Contact: N/A
Data Release Frequency: No Update Planned

EDR Hist Auto: EDR Exclusive Historical Auto Stations

EDR has searched selected national collections of business directories and has collected listings of potential gas station/filling station/service station sites that were available to EDR researchers. EDR's review was limited to those categories of sources that might, in EDR's opinion, include gas station/filling station/service station establishments. The categories reviewed included, but were not limited to gas, gas station, gasoline station, filling station, auto, automobile repair, auto service station, service station, etc. This database falls within a category of information EDR classifies as "High Risk Historical Records", or HRHR. EDR's HRHR effort presents unique and sometimes proprietary data about past sites and operations that typically create environmental concerns, but may not show up in current government records searches.

Date of Government Version: N/A
Date Data Arrived at EDR: N/A
Date Made Active in Reports: N/A
Number of Days to Update: N/A

Source: EDR, Inc.
Telephone: N/A
Last EDR Contact: N/A
Next Scheduled EDR Contact: N/A
Data Release Frequency: Varies

EDR Hist Cleaner: EDR Exclusive Historical Cleaners

EDR has searched selected national collections of business directories and has collected listings of potential dry cleaner sites that were available to EDR researchers. EDR's review was limited to those categories of sources that might, in EDR's opinion, include dry cleaning establishments. The categories reviewed included, but were not limited to dry cleaners, cleaners, laundry, laundromat, cleaning/laundry, wash & dry etc. This database falls within a category of information EDR classifies as "High Risk Historical Records", or HRHR. EDR's HRHR effort presents unique and sometimes proprietary data about past sites and operations that typically create environmental concerns, but may not show up in current government records searches.

Date of Government Version: N/A
Date Data Arrived at EDR: N/A
Date Made Active in Reports: N/A
Number of Days to Update: N/A

Source: EDR, Inc.
Telephone: N/A
Last EDR Contact: N/A
Next Scheduled EDR Contact: N/A
Data Release Frequency: Varies

EDR RECOVERED GOVERNMENT ARCHIVES

Exclusive Recovered Govt. Archives

RGA HWS: Recovered Government Archive State Hazardous Waste Facilities List

The EDR Recovered Government Archive State Hazardous Waste database provides a list of SHWS incidents derived from historical databases and includes many records that no longer appear in current government lists. Compiled from Records formerly available from the Department of Environmental Quality in Arkansas.

GOVERNMENT RECORDS SEARCHED / DATA CURRENCY TRACKING

Date of Government Version: N/A
Date Data Arrived at EDR: 07/01/2013
Date Made Active in Reports: 01/02/2014
Number of Days to Update: 185

Source: Department of Environmental Quality
Telephone: N/A
Last EDR Contact: 06/01/2012
Next Scheduled EDR Contact: N/A
Data Release Frequency: Varies

RGA LF: Recovered Government Archive Solid Waste Facilities List

The EDR Recovered Government Archive Landfill database provides a list of landfills derived from historical databases and includes many records that no longer appear in current government lists. Compiled from Records formerly available from the Department of Environmental Quality in Arkansas.

Date of Government Version: N/A
Date Data Arrived at EDR: 07/01/2013
Date Made Active in Reports: 01/16/2014
Number of Days to Update: 199

Source: Department of Environmental Quality
Telephone: N/A
Last EDR Contact: 06/01/2012
Next Scheduled EDR Contact: N/A
Data Release Frequency: Varies

RGA LUST: Recovered Government Archive Leaking Underground Storage Tank

The EDR Recovered Government Archive Leaking Underground Storage Tank database provides a list of LUST incidents derived from historical databases and includes many records that no longer appear in current government lists. Compiled from Records formerly available from the Department of Environmental Quality in Arkansas.

Date of Government Version: N/A
Date Data Arrived at EDR: 07/01/2013
Date Made Active in Reports: 01/04/2014
Number of Days to Update: 187

Source: Department of Environmental Quality
Telephone: N/A
Last EDR Contact: 06/01/2012
Next Scheduled EDR Contact: N/A
Data Release Frequency: Varies

OTHER DATABASE(S)

Depending on the geographic area covered by this report, the data provided in these specialty databases may or may not be complete. For example, the existence of wetlands information data in a specific report does not mean that all wetlands in the area covered by the report are included. Moreover, the absence of any reported wetlands information does not necessarily mean that wetlands do not exist in the area covered by the report.

CT MANIFEST: Hazardous Waste Manifest Data

Facility and manifest data. Manifest is a document that lists and tracks hazardous waste from the generator through transporters to a tsd facility.

Date of Government Version: 05/05/2024
Date Data Arrived at EDR: 05/07/2024
Date Made Active in Reports: 08/01/2024
Number of Days to Update: 86

Source: Department of Energy & Environmental Protection
Telephone: 860-424-3375
Last EDR Contact: 08/06/2024
Next Scheduled EDR Contact: 11/18/2024
Data Release Frequency: No Update Planned

NY MANIFEST: Facility and Manifest Data

Manifest is a document that lists and tracks hazardous waste from the generator through transporters to a TSD facility.

Date of Government Version: 12/31/2019
Date Data Arrived at EDR: 11/30/2023
Date Made Active in Reports: 12/01/2023
Number of Days to Update: 1

Source: Department of Environmental Conservation
Telephone: 518-402-8651
Last EDR Contact: 07/25/2024
Next Scheduled EDR Contact: 11/04/2024
Data Release Frequency: Quarterly

PA MANIFEST: Manifest Information

Hazardous waste manifest information.

GOVERNMENT RECORDS SEARCHED / DATA CURRENCY TRACKING

Date of Government Version: 06/30/2018
Date Data Arrived at EDR: 07/19/2019
Date Made Active in Reports: 09/10/2019
Number of Days to Update: 53

Source: Department of Environmental Protection
Telephone: 717-783-8990
Last EDR Contact: 10/03/2024
Next Scheduled EDR Contact: 01/20/2025
Data Release Frequency: Annually

RI MANIFEST: Manifest information

Hazardous waste manifest information

Date of Government Version: 12/31/2020
Date Data Arrived at EDR: 11/30/2021
Date Made Active in Reports: 02/18/2022
Number of Days to Update: 80

Source: Department of Environmental Management
Telephone: 401-222-2797
Last EDR Contact: 08/08/2024
Next Scheduled EDR Contact: 11/26/2024
Data Release Frequency: Annually

WI MANIFEST: Manifest Information

Hazardous waste manifest information.

Date of Government Version: 05/31/2018
Date Data Arrived at EDR: 06/19/2019
Date Made Active in Reports: 09/03/2019
Number of Days to Update: 76

Source: Department of Natural Resources
Telephone: N/A
Last EDR Contact: 08/28/2024
Next Scheduled EDR Contact: 12/16/2024
Data Release Frequency: Annually

Oil/Gas Pipelines

Source: Endeavor Business Media

Petroleum Bundle (Crude Oil, Refined Products, Petrochemicals, Gas Liquids (LPG/NGL), and Specialty Gases (Miscellaneous)) N = Natural Gas Bundle (Natural Gas, Gas Liquids (LPG/NGL), and Specialty Gases (Miscellaneous)). This map includes information copyrighted by Endeavor Business Media. This information is provided on a best effort basis and Endeavor Business Media does not guarantee its accuracy nor warrant its fitness for any particular purpose. Such information has been reprinted with the permission of Endeavor Business Media.

Electric Power Transmission Line Data

Source: Endeavor Business Media

This map includes information copyrighted by Endeavor Business Media. This information is provided on a best effort basis and Endeavor Business Media does not guarantee its accuracy nor warrant its fitness for any particular purpose. Such information has been reprinted with the permission of Endeavor Business Media.

Sensitive Receptors: There are individuals deemed sensitive receptors due to their fragile immune systems and special sensitivity to environmental discharges. These sensitive receptors typically include the elderly, the sick, and children. While the location of all sensitive receptors cannot be determined, EDR indicates those buildings and facilities - schools, daycares, hospitals, medical centers, and nursing homes - where individuals who are sensitive receptors are likely to be located.

AHA Hospitals:

Source: American Hospital Association, Inc.
Telephone: 312-280-5991

The database includes a listing of hospitals based on the American Hospital Association's annual survey of hospitals.

Medical Centers: Provider of Services Listing

Source: Centers for Medicare & Medicaid Services
Telephone: 410-786-3000

A listing of hospitals with Medicare provider number, produced by Centers of Medicare & Medicaid Services, a federal agency within the U.S. Department of Health and Human Services.

Nursing Homes

Source: National Institutes of Health
Telephone: 301-594-6248

Information on Medicare and Medicaid certified nursing homes in the United States.

Public Schools

Source: National Center for Education Statistics
Telephone: 202-502-7300

The National Center for Education Statistics' primary database on elementary and secondary public education in the United States. It is a comprehensive, annual, national statistical database of all public elementary and secondary schools and school districts, which contains data that are comparable across all states.

GOVERNMENT RECORDS SEARCHED / DATA CURRENCY TRACKING

Private Schools

Source: National Center for Education Statistics

Telephone: 202-502-7300

The National Center for Education Statistics' primary database on private school locations in the United States.

Flood Zone Data: This data was obtained from the Federal Emergency Management Agency (FEMA). It depicts 100-year and 500-year flood zones as defined by FEMA. It includes the National Flood Hazard Layer (NFHL) which incorporates Flood Insurance Rate Map (FIRM) data and Q3 data from FEMA in areas not covered by NFHL.

Source: FEMA

Telephone: 877-336-2627

Date of Government Version: 2003, 2015

NWI: National Wetlands Inventory. This data, available in select counties across the country, was obtained by EDR in 2002, 2005, 2010 and 2015 from the U.S. Fish and Wildlife Service.

State Wetlands Data: Wetland Inventory

Source: US Fish & Wildlife Service

Telephone: 703-358-2171

Current USGS 7.5 Minute Topographic Map

Source: U.S. Geological Survey

STREET AND ADDRESS INFORMATION

© 2015 TomTom North America, Inc. All rights reserved. This material is proprietary and the subject of copyright protection and other intellectual property rights owned by or licensed to Tele Atlas North America, Inc. The use of this material is subject to the terms of a license agreement. You will be held liable for any unauthorized copying or disclosure of this material.

GEOCHECK[®] - PHYSICAL SETTING SOURCE ADDENDUM

TARGET PROPERTY ADDRESS

EDCCC - +/- 60-ACRE GREENFIELD SITE
N ELM STREET
GURDON, AR 71743

TARGET PROPERTY COORDINATES

Latitude (North):	33.9435 - 33° 56' 36.60"
Longitude (West):	93.1533 - 93° 9' 11.88"
Universal Tranverse Mercator:	Zone 15
UTM X (Meters):	485833.4
UTM Y (Meters):	3755707.8
Elevation:	208 ft. above sea level

USGS TOPOGRAPHIC MAP

Target Property Map:	15504454 GURDON, AR
Version Date:	2020

EDR's GeoCheck Physical Setting Source Addendum is provided to assist the environmental professional in forming an opinion about the impact of potential contaminant migration.

Assessment of the impact of contaminant migration generally has two principle investigative components:

1. Groundwater flow direction, and
2. Groundwater flow velocity.

Groundwater flow direction may be impacted by surface topography, hydrology, hydrogeology, characteristics of the soil, and nearby wells. Groundwater flow velocity is generally impacted by the nature of the geologic strata.

GEOCHECK® - PHYSICAL SETTING SOURCE SUMMARY

GROUNDWATER FLOW DIRECTION INFORMATION

Groundwater flow direction for a particular site is best determined by a qualified environmental professional using site-specific well data. If such data is not reasonably ascertainable, it may be necessary to rely on other sources of information, such as surface topographic information, hydrologic information, hydrogeologic data collected on nearby properties, and regional groundwater flow information (from deep aquifers).

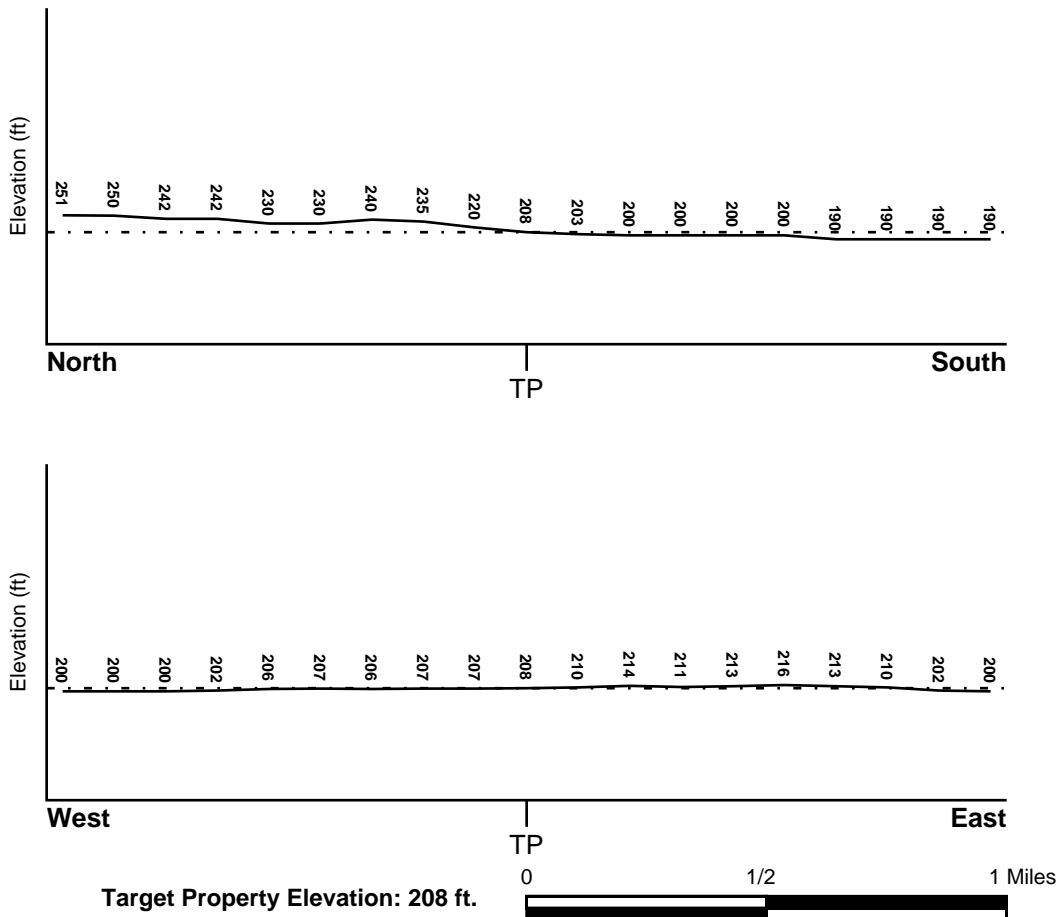
TOPOGRAPHIC INFORMATION

Surface topography may be indicative of the direction of surficial groundwater flow. This information can be used to assist the environmental professional in forming an opinion about the impact of nearby contaminated properties or, should contamination exist on the target property, what downgradient sites might be impacted.

TARGET PROPERTY TOPOGRAPHY

General Topographic Gradient: General SSW

SURROUNDING TOPOGRAPHY: ELEVATION PROFILES



Source: Topography has been determined from the USGS 7.5' Digital Elevation Model and should be evaluated on a relative (not an absolute) basis. Relative elevation information between sites of close proximity should be field verified.

GEOCHECK® - PHYSICAL SETTING SOURCE SUMMARY

HYDROLOGIC INFORMATION

Surface water can act as a hydrologic barrier to groundwater flow. Such hydrologic information can be used to assist the environmental professional in forming an opinion about the impact of nearby contaminated properties or, should contamination exist on the target property, what downgradient sites might be impacted.

Refer to the Physical Setting Source Map following this summary for hydrologic information (major waterways and bodies of water).

FEMA FLOOD ZONE

<u>Flood Plain Panel at Target Property</u>	<u>FEMA Source Type</u>
05019C0450E	FEMA FIRM Flood data
<u>Additional Panels in search area:</u>	<u>FEMA Source Type</u>
05019C0445E	FEMA FIRM Flood data

NATIONAL WETLAND INVENTORY

<u>NWI Quad at Target Property</u>	<u>NWI Electronic Data Coverage</u>
NOT AVAILABLE	YES - refer to the Overview Map and Detail Map

HYDROGEOLOGIC INFORMATION

Hydrogeologic information obtained by installation of wells on a specific site can often be an indicator of groundwater flow direction in the immediate area. Such hydrogeologic information can be used to assist the environmental professional in forming an opinion about the impact of nearby contaminated properties or, should contamination exist on the target property, what downgradient sites might be impacted.

AQUIFLOW®

Search Radius: 1.000 Mile.

EDR has developed the AQUIFLOW Information System to provide data on the general direction of groundwater flow at specific points. EDR has reviewed reports submitted by environmental professionals to regulatory authorities at select sites and has extracted the date of the report, groundwater flow direction as determined hydrogeologically, and the depth to water table.

<u>MAP ID</u>	<u>LOCATION FROM TP</u>	<u>GENERAL DIRECTION GROUNDWATER FLOW</u>
Not Reported		

GEOCHECK® - PHYSICAL SETTING SOURCE SUMMARY

GROUNDWATER FLOW VELOCITY INFORMATION

Groundwater flow velocity information for a particular site is best determined by a qualified environmental professional using site specific geologic and soil strata data. If such data are not reasonably ascertainable, it may be necessary to rely on other sources of information, including geologic age identification, rock stratigraphic unit and soil characteristics data collected on nearby properties and regional soil information. In general, contaminant plumes move more quickly through sandy-gravelly types of soils than silty-clayey types of soils.

GEOLOGIC INFORMATION IN GENERAL AREA OF TARGET PROPERTY

Geologic information can be used by the environmental professional in forming an opinion about the relative speed at which contaminant migration may be occurring.

ROCK STRATIGRAPHIC UNIT

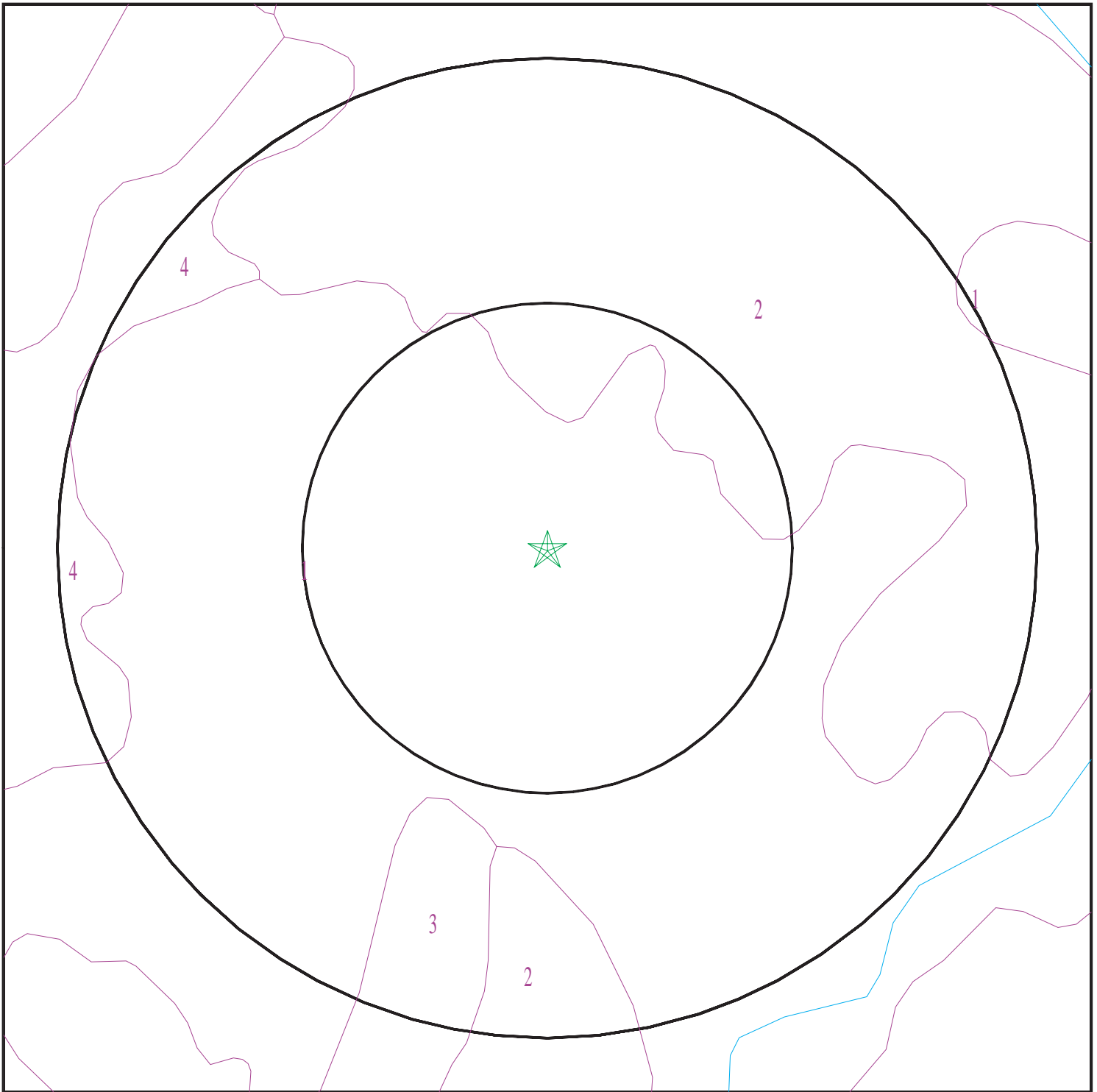
Era: Cenozoic
System: Tertiary
Series: Paleocene
Code: Tx (*decoded above as Era, System & Series*)

GEOLOGIC AGE IDENTIFICATION

Category: Stratified Sequence

Geologic Age and Rock Stratigraphic Unit Source: P.G. Schruben, R.E. Arndt and W.J. Bawiec, Geology of the Conterminous U.S. at 1:2,500,000 Scale - a digital representation of the 1974 P.B. King and H.M. Beikman Map, USGS Digital Data Series DDS - 11 (1994).

SSURGO SOIL MAP - 7756145.2s



- ★ Target Property
- SSURGO Soil
- Water



SITE NAME: EDCCC - +/- 60-Acre Greenfield Site
ADDRESS: N Elm Street
Gurdon AR 71743
LAT/LONG: 33.9435 / 93.1533

CLIENT: ECCI
CONTACT: Jimmy Rogers
INQUIRY #: 7756145.2s
DATE: October 16, 2024 11:05 am

GEOCHECK® - PHYSICAL SETTING SOURCE SUMMARY

DOMINANT SOIL COMPOSITION IN GENERAL AREA OF TARGET PROPERTY

The U.S. Department of Agriculture's (USDA) Soil Conservation Service (SCS) leads the National Cooperative Soil Survey (NCSS) and is responsible for collecting, storing, maintaining and distributing soil survey information for privately owned lands in the United States. A soil map in a soil survey is a representation of soil patterns in a landscape. The following information is based on Soil Conservation Service SSURGO data.

Soil Map ID: 1

Soil Component Name: Eutaw

Soil Surface Texture: silty clay loam

Hydrologic Group: Class D - Very slow infiltration rates. Soils are clayey, have a high water table, or are shallow to an impervious layer.

Soil Drainage Class: Poorly drained

Hydric Status: Partially hydric

Corrosion Potential - Uncoated Steel: High

Depth to Bedrock Min: > 0 inches

Depth to Watertable Min: > 31 inches

Soil Layer Information							
Layer	Boundary		Soil Texture Class	Classification		Saturated hydraulic conductivity micro m/sec	Soil Reaction (pH)
	Upper	Lower		AASHTO Group	Unified Soil		
1	0 inches	5 inches	silty clay loam	Silt-Clay Materials (more than 35 pct. passing No. 200), Clayey Soils.	FINE-GRAINED SOILS, Silts and Clays (liquid limit 50% or more), Fat Clay.	Max: 0.42 Min: 0.01	Max: 7.8 Min: 4.5
2	5 inches	27 inches	clay	Silt-Clay Materials (more than 35 pct. passing No. 200), Clayey Soils.	FINE-GRAINED SOILS, Silts and Clays (liquid limit 50% or more), Fat Clay.	Max: 0.42 Min: 0.01	Max: 7.8 Min: 4.5
3	27 inches	72 inches	clay	Silt-Clay Materials (more than 35 pct. passing No. 200), Clayey Soils.	FINE-GRAINED SOILS, Silts and Clays (liquid limit 50% or more), Fat Clay.	Max: 0.42 Min: 0.01	Max: 7.8 Min: 4.5

GEOCHECK® - PHYSICAL SETTING SOURCE SUMMARY

Soil Map ID: 2

Soil Component Name: Kipling

Soil Surface Texture: silt loam

Hydrologic Group: Class D - Very slow infiltration rates. Soils are clayey, have a high water table, or are shallow to an impervious layer.

Soil Drainage Class: Somewhat poorly drained

Hydric Status: Partially hydric

Corrosion Potential - Uncoated Steel: High

Depth to Bedrock Min: > 0 inches

Depth to Watertable Min: > 36 inches

Soil Layer Information							
Layer	Boundary		Soil Texture Class	Classification		Saturated hydraulic conductivity micro m/sec	Soil Reaction (pH)
	Upper	Lower		AASHTO Group	Unified Soil		
1	0 inches	5 inches	silt loam	Silt-Clay Materials (more than 35 pct. passing No. 200), Silty Soils.	FINE-GRAINED SOILS, Silts and Clays (liquid limit 50% or more), Fat Clay.	Max: 1.4 Min: 0.42	Max: 8.4 Min: 4.5
2	24 inches	44 inches	clay	Silt-Clay Materials (more than 35 pct. passing No. 200), Silty Soils.	FINE-GRAINED SOILS, Silts and Clays (liquid limit 50% or more), Fat Clay.	Max: 1.4 Min: 0.42	Max: 8.4 Min: 4.5
3	44 inches	72 inches	clay	Silt-Clay Materials (more than 35 pct. passing No. 200), Silty Soils.	FINE-GRAINED SOILS, Silts and Clays (liquid limit 50% or more), Fat Clay.	Max: 1.4 Min: 0.42	Max: 8.4 Min: 4.5
4	5 inches	24 inches	silty clay loam	Silt-Clay Materials (more than 35 pct. passing No. 200), Silty Soils.	FINE-GRAINED SOILS, Silts and Clays (liquid limit 50% or more), Fat Clay.	Max: 1.4 Min: 0.42	Max: 8.4 Min: 4.5

GEOCHECK® - PHYSICAL SETTING SOURCE SUMMARY

Soil Map ID: 3

Soil Component Name: Urbo

Soil Surface Texture: silty clay loam

Hydrologic Group: Class D - Very slow infiltration rates. Soils are clayey, have a high water table, or are shallow to an impervious layer.

Soil Drainage Class: Somewhat poorly drained

Hydric Status: Partially hydric

Corrosion Potential - Uncoated Steel: High

Depth to Bedrock Min: > 0 inches

Depth to Watertable Min: > 46 inches

Soil Layer Information							
Layer	Boundary		Soil Texture Class	Classification		Saturated hydraulic conductivity micro m/sec	Soil Reaction (pH)
	Upper	Lower		AASHTO Group	Unified Soil		
1	0 inches	3 inches	silty clay loam	Silt-Clay Materials (more than 35 pct. passing No. 200), Clayey Soils.	FINE-GRAINED SOILS, Silts and Clays (liquid limit 50% or more), Fat Clay.	Max: 0.42 Min: 0.01	Max: 5.5 Min: 4.5
2	3 inches	44 inches	clay loam	Silt-Clay Materials (more than 35 pct. passing No. 200), Clayey Soils.	FINE-GRAINED SOILS, Silts and Clays (liquid limit 50% or more), Fat Clay.	Max: 0.42 Min: 0.01	Max: 5.5 Min: 4.5
3	44 inches	72 inches	clay	Silt-Clay Materials (more than 35 pct. passing No. 200), Clayey Soils.	FINE-GRAINED SOILS, Silts and Clays (liquid limit 50% or more), Fat Clay.	Max: 0.42 Min: 0.01	Max: 5.5 Min: 4.5

Soil Map ID: 4

Soil Component Name: Gurdon

Soil Surface Texture: silt loam

Hydrologic Group: Class C - Slow infiltration rates. Soils with layers impeding downward movement of water, or soils with moderately fine or fine textures.

Soil Drainage Class: Somewhat poorly drained

GEOCHECK® - PHYSICAL SETTING SOURCE SUMMARY

Hydric Status: Partially hydric

Corrosion Potential - Uncoated Steel: High

Depth to Bedrock Min: > 0 inches

Depth to Watertable Min: > 46 inches

Soil Layer Information							
Layer	Boundary		Soil Texture Class	Classification		Saturated hydraulic conductivity micro m/sec	Soil Reaction (pH)
	Upper	Lower		AASHTO Group	Unified Soil		
1	0 inches	3 inches	silt loam	Silt-Clay Materials (more than 35 pct. passing No. 200), Silty Soils.	FINE-GRAINED SOILS, Silts and Clays (liquid limit less than 50%), Lean Clay	Max: 14 Min: 4	Max: 6 Min: 4.5
2	3 inches	9 inches	silt loam	Silt-Clay Materials (more than 35 pct. passing No. 200), Silty Soils.	FINE-GRAINED SOILS, Silts and Clays (liquid limit less than 50%), Lean Clay	Max: 14 Min: 4	Max: 6 Min: 4.5
3	9 inches	64 inches	silt loam	Silt-Clay Materials (more than 35 pct. passing No. 200), Silty Soils.	FINE-GRAINED SOILS, Silts and Clays (liquid limit less than 50%), Lean Clay	Max: 14 Min: 4	Max: 6 Min: 4.5
4	64 inches	72 inches	silty clay loam	Silt-Clay Materials (more than 35 pct. passing No. 200), Silty Soils.	FINE-GRAINED SOILS, Silts and Clays (liquid limit less than 50%), Lean Clay	Max: 14 Min: 4	Max: 6 Min: 4.5

LOCAL / REGIONAL WATER AGENCY RECORDS

EDR Local/Regional Water Agency records provide water well information to assist the environmental professional in assessing sources that may impact ground water flow direction, and in forming an opinion about the impact of contaminant migration on nearby drinking water wells.

WELL SEARCH DISTANCE INFORMATION

<u>DATABASE</u>	<u>SEARCH DISTANCE (miles)</u>
Federal USGS	1.000
Federal FRDS PWS	Nearest PWS within 1 mile
State Database	1.000

GEOCHECK® - PHYSICAL SETTING SOURCE SUMMARY

FEDERAL USGS WELL INFORMATION

<u>MAP ID</u>	<u>WELL ID</u>	<u>LOCATION FROM TP</u>
1	USGS40000116254	1/2 - 1 Mile NE
2	USGS40000073433	1/2 - 1 Mile SSE
A4	USGS40000116177	1/2 - 1 Mile SSE
5	USGS40000116266	1/2 - 1 Mile NNE

FEDERAL FRDS PUBLIC WATER SUPPLY SYSTEM INFORMATION

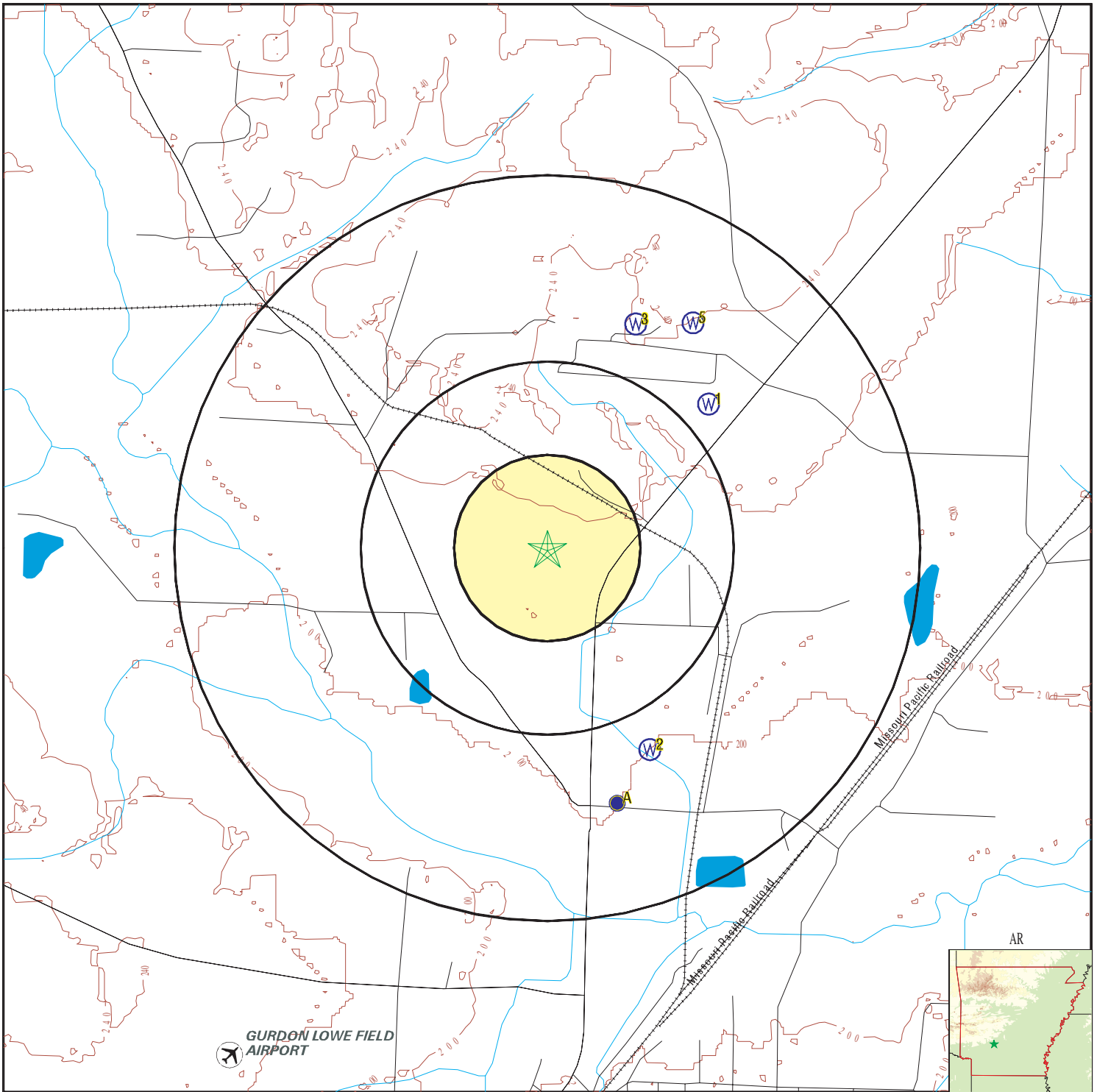
<u>MAP ID</u>	<u>WELL ID</u>	<u>LOCATION FROM TP</u>
A6	AR0000087	1/2 - 1 Mile SSE









Note: PWS System location is not always the same as well location.






STATE DATABASE WELL INFORMATION

<u>MAP ID</u>	<u>WELL ID</u>	<u>LOCATION FROM TP</u>
3	AR1000000032404	1/2 - 1 Mile NNE

PHYSICAL SETTING SOURCE MAP - 7756145.2s



-  County Boundary
-  Major Roads
-  Contour Lines
-  Airports
-  Earthquake epicenter, Richter 5 or greater
-  Water Wells
-  Public Water Supply Wells
-  Cluster of Multiple Icons

-  Groundwater Flow Direction
-  Indeterminate Groundwater Flow at Location
-  Groundwater Flow Varies at Location
-  Closest Hydrogeological Data
-  Oil, gas or related wells

SITE NAME: EDCCC - +/- 60-Acre Greenfield Site
 ADDRESS: N Elm Street
 Gurdon AR 71743
 LAT/LONG: 33.9435 / 93.1533

CLIENT: ECCI
 CONTACT: Jimmy Rogers
 INQUIRY #: 7756145.2s
 DATE: October 16, 2024 11:05 am

GEOCHECK® - PHYSICAL SETTING SOURCE MAP FINDINGS

Map ID
 Direction
 Distance
 Elevation

Database EDR ID Number

1
NE
1/2 - 1 Mile
Higher

FED USGS USGS40000116254

Organization ID:	USGS-AR	Organization Name:	USGS Arkansas Water Science Center
Monitor Location:	09S20W16DDC1	Type:	Well
Description:	Not Reported	HUC:	08040103
Drainage Area:	Not Reported	Drainage Area Units:	Not Reported
Contrib Drainage Area:	Not Reported	Contrib Drainage Area Unts:	Not Reported
Aquifer:	Edwards-Trinity aquifer system	Aquifer Type:	Confined single aquifer
Formation Type:	Nacatoch Sand	Well Depth:	241
Construction Date:	19660101	Well Hole Depth:	Not Reported
Well Depth Units:	ft		
Well Hole Depth Units:	Not Reported		

Ground water levels,Number of Measurements:	27	Level reading date:	2005-02-15
Feet below surface:	74.21	Feet to sea level:	Not Reported
Note:	Not Reported		
Level reading date:	2002-02-01	Feet below surface:	75.1
Feet to sea level:	Not Reported	Note:	Not Reported
Level reading date:	1999-04-30	Feet below surface:	76.41
Feet to sea level:	Not Reported	Note:	Not Reported
Level reading date:	1996-08-16	Feet below surface:	72.18
Feet to sea level:	Not Reported	Note:	Not Reported
Level reading date:	1990-04-27	Feet below surface:	80.94
Feet to sea level:	Not Reported	Note:	Not Reported
Level reading date:	1989-04-10	Feet below surface:	78.29
Feet to sea level:	Not Reported	Note:	Not Reported
Level reading date:	1988-08-02	Feet below surface:	78.38
Feet to sea level:	Not Reported	Note:	The site had been pumped recently.
Level reading date:	1988-04-18	Feet below surface:	79.32
Feet to sea level:	Not Reported	Note:	Not Reported
Level reading date:	1987-04-07	Feet below surface:	72.94
Feet to sea level:	Not Reported	Note:	Not Reported
Level reading date:	1986-03-24	Feet below surface:	87.00
Feet to sea level:	Not Reported	Note:	The site had been pumped recently.
Level reading date:	1985-04-02	Feet below surface:	85.50
Feet to sea level:	Not Reported	Note:	The site had been pumped recently.
Level reading date:	1984-03-27	Feet below surface:	77.88
Feet to sea level:	Not Reported	Note:	The site had been pumped recently.
Level reading date:	1983-03-22	Feet below surface:	87.60
Feet to sea level:	Not Reported	Note:	Not Reported
Level reading date:	1982-03-24	Feet below surface:	81.45
Feet to sea level:	Not Reported	Note:	Not Reported

GEOCHECK® - PHYSICAL SETTING SOURCE MAP FINDINGS

Level reading date:	1981-03-30	Feet below surface:	89.31
Feet to sea level:	Not Reported	Note:	Not Reported
Level reading date:	1980-03-26	Feet below surface:	84.62
Feet to sea level:	Not Reported	Note:	Not Reported
Level reading date:	1979-03-14	Feet below surface:	55.55
Feet to sea level:	Not Reported	Note:	Not Reported
Level reading date:	1978-11-30	Feet below surface:	56.17
Feet to sea level:	Not Reported	Note:	Not Reported
Level reading date:	1978-03-30	Feet below surface:	53.68
Feet to sea level:	Not Reported	Note:	Not Reported
Level reading date:	1977-04-11	Feet below surface:	52.78
Feet to sea level:	Not Reported	Note:	Not Reported
Level reading date:	1976-03-25	Feet below surface:	51.56
Feet to sea level:	Not Reported	Note:	Not Reported
Level reading date:	1975-04-01	Feet below surface:	49.18
Feet to sea level:	Not Reported	Note:	Not Reported
Level reading date:	1974-04-09	Feet below surface:	59.63
Feet to sea level:	Not Reported	Note:	Not Reported
Level reading date:	1973-05-02	Feet below surface:	58.95
Feet to sea level:	Not Reported	Note:	Not Reported
Level reading date:	1972-03-23	Feet below surface:	79.75
Feet to sea level:	Not Reported	Note:	Not Reported
Level reading date:	1971-04-05	Feet below surface:	47.59
Feet to sea level:	Not Reported	Note:	Not Reported
Level reading date:	1970-04-07	Feet below surface:	64.75
Feet to sea level:	Not Reported	Note:	Not Reported

2
SSE
1/2 - 1 Mile
Lower

FED USGS USGS4000073433

Organization ID:	USGS-AR	Organization Name:	USGS Arkansas Water Science Center
Monitor Location:	02S20W21DC1	Type:	Well
Description:	30692	HUC:	08040103
Drainage Area:	Not Reported	Drainage Area Units:	Not Reported
Contrib Drainage Area:	Not Reported	Contrib Drainage Area Unts:	Not Reported
Aquifer:	Not Reported	Formation Type:	Not Reported
Aquifer Type:	Not Reported	Construction Date:	Not Reported
Well Depth:	360	Well Depth Units:	ft
Well Hole Depth:	Not Reported	Well Hole Depth Units:	Not Reported

GEOCHECK® - PHYSICAL SETTING SOURCE MAP FINDINGS

Map ID
Direction
Distance
Elevation

Database EDR ID Number

3
NNE
1/2 - 1 Mile
Higher

AR WELLS AR1000000032404

Well id:	93085733570801	Original w:	930857335708
City and z:	GURDON , AR	County nam:	CLARK
Latitude:	33-57-08	Longitude:	93-08-57
Well statu:	New Well	Depth:	245
Date well:	20051028	Use code:	Not Reported
Owner name:	INTERNATIONAL PAPER	Driller na:	JIMMY CROUCH
Remarks:	MARK C. BENNENT 93-9045	Site id:	AR1000000032404

A4
SSE
1/2 - 1 Mile
Lower

FED USGS USGS40000116177

Organization ID:	USGS-AR	Organization Name:	USGS Arkansas Water Science Center
Monitor Location:	09S20W21DCC1	Type:	Well
Description:	Not Reported	HUC:	08040103
Drainage Area:	Not Reported	Drainage Area Units:	Not Reported
Contrib Drainage Area:	Not Reported	Contrib Drainage Area Unts:	Not Reported
Aquifer:	Edwards-Trinity aquifer system	Aquifer Type:	Confined single aquifer
Formation Type:	Nacatoch Sand	Well Depth:	220
Construction Date:	18991231	Well Hole Depth:	Not Reported
Well Depth Units:	ft		
Well Hole Depth Units:	Not Reported		

5
NNE
1/2 - 1 Mile
Higher

FED USGS USGS40000116266

Organization ID:	USGS-AR	Organization Name:	USGS Arkansas Water Science Center
Monitor Location:	09S20W16DBD1	Type:	Well
Description:	Not Reported	HUC:	08040103
Drainage Area:	Not Reported	Drainage Area Units:	Not Reported
Contrib Drainage Area:	Not Reported	Contrib Drainage Area Unts:	Not Reported
Aquifer:	Edwards-Trinity aquifer system	Aquifer Type:	Not Reported
Formation Type:	Nacatoch Sand	Well Depth:	228
Construction Date:	19660101	Well Hole Depth:	Not Reported
Well Depth Units:	ft		
Well Hole Depth Units:	Not Reported		

Ground water levels,Number of Measurements:	3	Level reading date:	2005-02-15
Feet below surface:	75.77	Feet to sea level:	Not Reported
Note:	Not Reported		

Level reading date:	2002-02-01	Feet below surface:	76.6
Feet to sea level:	Not Reported	Note:	Not Reported

Level reading date:	1999-04-30	Feet below surface:	78.57
Feet to sea level:	Not Reported	Note:	Not Reported

GEOCHECK® - PHYSICAL SETTING SOURCE MAP FINDINGS

Map ID
 Direction
 Distance
 Elevation

Database EDR ID Number

A6
SSE
1/2 - 1 Mile
Lower

FRDS PWS AR0000087

Epa region:	06	State:	AR
Pwsid:	AR0000087	Pwsname:	GURDON WATERWORKS
Cityserved:	Not Reported	Stateserved:	AR
Ziperved:	Not Reported	Fipscounty:	05019
Status:	Active	Retpopsrvd:	1351
Pwssvconn:	1289	Psource longname:	Groundwater
Pwstype:	CWS	Owner:	Local_Govt
Contact:	COX, JAMES A	Contactorgname:	COX, JAMES A
Contactphone:	870-353-2951	Contactaddress1:	P O BOX 126
Contactaddress2:	Not Reported	Contactcity:	GURDON
Contactstate:	AR	Contactzip:	71743-0000
Pwsactivitycode:	A		

Pwsid:	AR0000087	Facid:	320
Facname:	HIGH SCHOOL WTP	Factype:	Treatment_plant
Facactivitycode:	A	Trtobjective:	disinfection
Trtprocess:	gaseous chlorination, post		
Factypecode:	TP		

Pwsid:	AR0000087	Facid:	328
Facname:	HWY 67 WTP	Factype:	Treatment_plant
Facactivitycode:	I	Trtobjective:	disinfection
Trtprocess:	gaseous chlorination, post		
Factypecode:	TP		

Pwsid:	AR0000087	Facid:	336
Facname:	AIRPORT WTP	Factype:	Treatment_plant
Facactivitycode:	A	Trtobjective:	disinfection
Trtprocess:	gaseous chlorination, post		
Factypecode:	TP		

PWS ID:	AR0000087	PWS name:	GURDON WATERWORKS
Address:	HAROLD HURST	Care of:	P.O. BOX 126
City:	GURDON	State:	AR
Zip:	71743	Owner:	GURDON WATERWORKS
Source code:	Ground water	Population:	2675

PWS ID:	AR0000087	PWS type:	Operator
PWS name:	HAROLD HURST	PWS address:	Not Reported
PWS city:	Not Reported	PWS state:	Not Reported
PWS zip:	Not Reported	PWS name:	GURDON WATERWORKS
PWS type code:	C	Retail population served:	3403
Contact:	COX, JAMES A	Contact address:	P O BOX 126
Contact address:	GURDON	Contact city:	AR
Contact state:	71	Contact zip:	870-353-29
Contact telephone:	Not Reported		

County:	CLARK	Source:	Ground water
Treatment Objective:	DISINFECTION	Process:	GASEOUS CHLORINATION, POST
Population:	2675		

PWS ID:	AR0000087	Activity status:	Active
Date system activated:	Not Reported	Date system deactivated:	Not Reported
Retail population:	00003000	System name:	GURDON WATERWORKS
System address:	Not Reported	System address:	P.O. BOX 126

GEOCHECK® - PHYSICAL SETTING SOURCE MAP FINDINGS

System city:	GURDON	System state:	AR
System zip:	71743		
Population served:	2,501 - 3,300 Persons	Treatment:	Treated
Latitude:	335608	Longitude:	0930854
State:	AR	Latitude degrees:	33
Latitude minutes:	55	Latitude seconds:	59.0000
Longitude degrees:	93	Longitude minutes:	9
Longitude seconds:	1.0000		
Violation id:	112001	Orig code:	S
State:	AR	Violation Year:	2000
Contamination code:	3100	Contamination Name:	Coliform (TCR)
Violation code:	22	Violation name:	MCL, Monthly (TCR)
Rule code:	110	Rule name:	TCR
Violation measur:	Not Reported	Unit of measure:	Not Reported
State mcl:	Not Reported	Cmp bdt:	11/01/2000
Cmp edt:	11/30/2000		
Violation id:	201400	Orig code:	S
State:	AR	Violation Year:	2000
Contamination code:	2298	Contamination Name:	Bis(2-ethylhexyl) phthalate
Violation code:	01	Violation name:	MCL, Single Sample
Rule code:	500	Rule name:	Not Regulated
Violation measur:	9.65	Unit of measure:	Not Reported
State mcl:	Not Reported	Cmp bdt:	01/01/2000
Cmp edt:	03/31/2000		
Violation id:	208401	Orig code:	S
State:	AR	Violation Year:	2001
Contamination code:	3100	Contamination Name:	Coliform (TCR)
Violation code:	22	Violation name:	MCL, Monthly (TCR)
Rule code:	110	Rule name:	TCR
Violation measur:	Not Reported	Unit of measure:	Not Reported
State mcl:	Not Reported	Cmp bdt:	02/01/2001
Cmp edt:	02/28/2001		
Violation id:	216100	Orig code:	S
State:	AR	Violation Year:	2000
Contamination code:	2298	Contamination Name:	Bis(2-ethylhexyl) phthalate
Violation code:	06	Violation name:	Notification, Public
Rule code:	320	Rule name:	SOC
Violation measur:	Not Reported	Unit of measure:	Not Reported
State mcl:	Not Reported	Cmp bdt:	01/01/2000
Cmp edt:	01/31/2000		
Violation id:	300702	Orig code:	S
State:	AR	Violation Year:	2002
Contamination code:	3100	Contamination Name:	Coliform (TCR)
Violation code:	22	Violation name:	MCL, Monthly (TCR)
Rule code:	110	Rule name:	TCR
Violation measur:	Not Reported	Unit of measure:	Not Reported
State mcl:	Not Reported	Cmp bdt:	04/01/2002
Cmp edt:	04/30/2002		
Violation id:	300802	Orig code:	S
State:	AR	Violation Year:	2002
Contamination code:	3100	Contamination Name:	Coliform (TCR)
Violation code:	24	Violation name:	Monitoring, Routine Minor (TCR)
Rule code:	110	Rule name:	TCR

GEOCHECK® - PHYSICAL SETTING SOURCE MAP FINDINGS

Violation measur:	Not Reported	Unit of measure:	Not Reported
State mcl:	Not Reported	Cmp bdt:	05/01/2002
Cmp edt:	05/31/2002		
Violation ID:	101100	Orig Code:	S
Enforcemnt FY:	2006	Enforcement Action:	06/14/2006
Enforcement Detail:	St Compliance achieved	Enforcement Category:	Resolving
Violation ID:	101100	Orig Code:	S
Enforcemnt FY:	2000	Enforcement Action:	05/11/2000
Enforcement Detail:	St Other	Enforcement Category:	Informal
Violation ID:	201400	Orig Code:	S
Enforcemnt FY:	2006	Enforcement Action:	06/14/2006
Enforcement Detail:	St Compliance achieved	Enforcement Category:	Resolving
Violation ID:	201400	Orig Code:	S
Enforcemnt FY:	2000	Enforcement Action:	05/11/2000
Enforcement Detail:	St Other	Enforcement Category:	Informal
Violation ID:	216100	Orig Code:	S
Enforcemnt FY:	2000	Enforcement Action:	03/13/2000
Enforcement Detail:	St Formal NOV issued	Enforcement Category:	Informal
Violation ID:	216100	Orig Code:	S
Enforcemnt FY:	2006	Enforcement Action:	06/14/2006
Enforcement Detail:	St Compliance achieved	Enforcement Category:	Resolving
Violation ID:	216100	Orig Code:	S
Enforcemnt FY:	2000	Enforcement Action:	03/13/2000
Enforcement Detail:	St Public Notif requested	Enforcement Category:	Informal
Violation ID:	216100	Orig Code:	S
Enforcemnt FY:	2000	Enforcement Action:	05/11/2000
Enforcement Detail:	St Other	Enforcement Category:	Informal
Violation ID:	318196	Orig Code:	S
Enforcemnt FY:	2006	Enforcement Action:	06/14/2006
Enforcement Detail:	St Compliance achieved	Enforcement Category:	Resolving
Violation ID:	Not Reported	Orig Code:	S
Enforcemnt FY:	2000	Enforcement Action:	03/09/2000
Enforcement Detail:	St Public Notif received	Enforcement Category:	Not Reported
PWS name:	GURDON WATERWORKS	Population served:	3403
PWS type code:	C	Violation ID:	112001
Contaminant:	Coliform (Tcr)		
Violation type:	Max Contaminant Level, Monthly (TCR)		
Compliance start date:	11/1/2000 0:00:00	Compliance end date:	11/30/2000 0:00:00
Enforcement date:	No Enf Action as of	Enforcement action:	7/8/2009 0:00:00
Violation measurement:	Not Reported		
PWS name:	GURDON WATERWORKS	Population served:	3403
PWS type code:	C	Violation ID:	201400
Contaminant:	Bis (2-Ethylhexyl) Phthalate		
Violation type:	1	Compliance start date:	1/1/2000 0:00:00
Compliance end date:	3/31/2000 0:00:00	Enforcement date:	5/11/2000 0:00:00
Enforcement action:	State Other	Violation measurement:	9.65
PWS name:	GURDON WATERWORKS	Population served:	3403
PWS type code:	C	Violation ID:	201400
Contaminant:	Bis (2-Ethylhexyl) Phthalate		

GEOCHECK® - PHYSICAL SETTING SOURCE MAP FINDINGS

Violation type:	1	Compliance start date:	1/1/2000 0:00:00
Compliance end date:	3/31/2000 0:00:00	Enforcement date:	6/14/2006 0:00:00
Enforcement action:	State Compliance Achieved	Violation measurement:	9.65
PWS name:	GURDON WATERWORKS	Population served:	3403
PWS type code:	C	Violation ID:	208401
Contaminant:	Coliform (Tcr)		
Violation type:	Max Contaminant Level, Monthly (TCR)		
Compliance start date:	2/1/2001 0:00:00	Compliance end date:	2/28/2001 0:00:00
Enforcement date:	No Enf Action as of	Enforcement action:	7/8/2009 0:00:00
Violation measurement:	Not Reported		
PWS name:	GURDON WATERWORKS	Population served:	3403
PWS type code:	C	Violation ID:	216100
Contaminant:	Bis (2-Ethylhexyl) Phthalate		
Violation type:	6	Compliance start date:	1/1/2000 0:00:00
Compliance end date:	1/31/2000 0:00:00	Enforcement date:	3/13/2000 0:00:00
Enforcement action:	State Formal NOV Issued	Violation measurement:	Not Reported
PWS name:	GURDON WATERWORKS	Population served:	3403
PWS type code:	C	Violation ID:	216100
Contaminant:	Bis (2-Ethylhexyl) Phthalate		
Violation type:	6	Compliance start date:	1/1/2000 0:00:00
Compliance end date:	1/31/2000 0:00:00	Enforcement date:	3/13/2000 0:00:00
Enforcement action:	State Public Notif Requested		
Violation measurement:	Not Reported		
PWS name:	GURDON WATERWORKS	Population served:	3403
PWS type code:	C	Violation ID:	216100
Contaminant:	Bis (2-Ethylhexyl) Phthalate		
Violation type:	6	Compliance start date:	1/1/2000 0:00:00
Compliance end date:	1/31/2000 0:00:00	Enforcement date:	5/11/2000 0:00:00
Enforcement action:	State Other	Violation measurement:	Not Reported
PWS name:	GURDON WATERWORKS	Population served:	3403
PWS type code:	C	Violation ID:	216100
Contaminant:	Bis (2-Ethylhexyl) Phthalate		
Violation type:	6	Compliance start date:	1/1/2000 0:00:00
Compliance end date:	1/31/2000 0:00:00	Enforcement date:	6/14/2006 0:00:00
Enforcement action:	State Compliance Achieved	Violation measurement:	Not Reported
PWS name:	GURDON WATERWORKS	Population served:	3403
PWS type code:	C	Violation ID:	300702
Contaminant:	Coliform (Tcr)		
Violation type:	Max Contaminant Level, Monthly (TCR)		
Compliance start date:	4/1/2002 0:00:00	Compliance end date:	4/30/2002 0:00:00
Enforcement date:	No Enf Action as of	Enforcement action:	7/8/2009 0:00:00
Violation measurement:	Not Reported		
PWS name:	GURDON WATERWORKS	Population served:	3403
PWS type code:	C	Violation ID:	300802
Contaminant:	Coliform (Tcr)	Violation type:	Monitoring, Routine Minor (TCR)
Compliance start date:	5/1/2002 0:00:00	Compliance end date:	5/31/2002 0:00:00
Enforcement date:	No Enf Action as of	Enforcement action:	7/8/2009 0:00:00
Violation measurement:	Not Reported		

GEOCHECK® - PHYSICAL SETTING SOURCE MAP FINDINGS RADON

AREA RADON INFORMATION

State Database: AR Radon

Radon Test Results

Total Meas	Mean	Geom mean	Median	Std Dev	Max	% Sites>4 pCi/L	% Sites>20 pCi/L
11	0.5	0.3	0.4	0.5	1.8	0	0

Federal EPA Radon Zone for CLARK County: 3

- Note: Zone 1 indoor average level > 4 pCi/L.
 : Zone 2 indoor average level >= 2 pCi/L and <= 4 pCi/L.
 : Zone 3 indoor average level < 2 pCi/L.

Federal Area Radon Information for Zip Code: 71743

Number of sites tested: 2

Area	Average Activity	% <4 pCi/L	% 4-20 pCi/L	% >20 pCi/L
Living Area - 1st Floor	0.250 pCi/L	100%	0%	0%
Living Area - 2nd Floor	Not Reported	Not Reported	Not Reported	Not Reported
Basement	Not Reported	Not Reported	Not Reported	Not Reported

PHYSICAL SETTING SOURCE RECORDS SEARCHED

TOPOGRAPHIC INFORMATION

USGS 7.5' Digital Elevation Model (DEM)

Source: United States Geologic Survey

EDR acquired the USGS 7.5' Digital Elevation Model in 2002 and updated it in 2006. The 7.5 minute DEM corresponds to the USGS 1:24,000- and 1:25,000-scale topographic quadrangle maps. The DEM provides elevation data with consistent elevation units and projection.

Current USGS 7.5 Minute Topographic Map

Source: U.S. Geological Survey

HYDROLOGIC INFORMATION

Flood Zone Data: This data was obtained from the Federal Emergency Management Agency (FEMA). It depicts 100-year and 500-year flood zones as defined by FEMA. It includes the National Flood Hazard Layer (NFHL) which incorporates Flood Insurance Rate Map (FIRM) data and Q3 data from FEMA in areas not covered by NFHL.

Source: FEMA

Telephone: 877-336-2627

Date of Government Version: 2003, 2015

NWI: National Wetlands Inventory. This data, available in select counties across the country, was obtained by EDR in 2002, 2005, 2010 and 2015 from the U.S. Fish and Wildlife Service.

State Wetlands Data: Wetland Inventory

Source: US Fish & Wildlife Service

Telephone: 703-358-2171

HYDROGEOLOGIC INFORMATION

AQUIFLOW^R Information System

Source: EDR proprietary database of groundwater flow information

EDR has developed the AQUIFLOW Information System (AIS) to provide data on the general direction of groundwater flow at specific points. EDR has reviewed reports submitted to regulatory authorities at select sites and has extracted the date of the report, hydrogeologically determined groundwater flow direction and depth to water table information.

GEOLOGIC INFORMATION

Geologic Age and Rock Stratigraphic Unit

Source: P.G. Schruben, R.E. Arndt and W.J. Bawiec, Geology of the Conterminous U.S. at 1:2,500,000 Scale - A digital representation of the 1974 P.B. King and H.M. Beikman Map, USGS Digital Data Series DDS - 11 (1994).

STATSGO: State Soil Geographic Database

Source: Department of Agriculture, Natural Resources Conservation Service (NRCS)

The U.S. Department of Agriculture's (USDA) Natural Resources Conservation Service (NRCS) leads the national Conservation Soil Survey (NCSS) and is responsible for collecting, storing, maintaining and distributing soil survey information for privately owned lands in the United States. A soil map in a soil survey is a representation of soil patterns in a landscape. Soil maps for STATSGO are compiled by generalizing more detailed (SSURGO) soil survey maps.

SSURGO: Soil Survey Geographic Database

Source: Department of Agriculture, Natural Resources Conservation Service (NRCS)

Telephone: 800-672-5559

SSURGO is the most detailed level of mapping done by the Natural Resources Conservation Service, mapping scales generally range from 1:12,000 to 1:63,360. Field mapping methods using national standards are used to construct the soil maps in the Soil Survey Geographic (SSURGO) database. SSURGO digitizing duplicates the original soil survey maps. This level of mapping is designed for use by landowners, townships and county natural resource planning and management.

PHYSICAL SETTING SOURCE RECORDS SEARCHED

LOCAL / REGIONAL WATER AGENCY RECORDS

FEDERAL WATER WELLS

PWS: Public Water Systems

Source: EPA/Office of Drinking Water

Telephone: 202-564-3750

Public Water System data from the Federal Reporting Data System. A PWS is any water system which provides water to at least 25 people for at least 60 days annually. PWSs provide water from wells, rivers and other sources.

PWS ENF: Public Water Systems Violation and Enforcement Data

Source: EPA/Office of Drinking Water

Telephone: 202-564-3750

Violation and Enforcement data for Public Water Systems from the Safe Drinking Water Information System (SDWIS) after August 1995. Prior to August 1995, the data came from the Federal Reporting Data System (FRDS).

USGS Water Wells: USGS National Water Inventory System (NWIS)

This database contains descriptive information on sites where the USGS collects or has collected data on surface water and/or groundwater. The groundwater data includes information on wells, springs, and other sources of groundwater.

STATE RECORDS

Arkansas Community Public Water Systems

Source: Health Department

Telephone: 501-661-2623

OTHER STATE DATABASE INFORMATION

Oil and Gas Well Database

Source: Arkansas Geographic Information Office

Telephone: 501-682-2929

Oil and gas well locations.

RADON

State Database: AR Radon

Source: Department of Health

Telephone: 501-661-2301

Radon Test Results

Area Radon Information

Source: USGS

Telephone: 703-356-4020

The National Radon Database has been developed by the U.S. Environmental Protection Agency (USEPA) and is a compilation of the EPA/State Residential Radon Survey and the National Residential Radon Survey. The study covers the years 1986 - 1992. Where necessary data has been supplemented by information collected at private sources such as universities and research institutions.

EPA Radon Zones

Source: EPA

Telephone: 703-356-4020

Sections 307 & 309 of IRAA directed EPA to list and identify areas of U.S. with the potential for elevated indoor radon levels.

OTHER

Airport Landing Facilities: Private and public use landing facilities

Source: Federal Aviation Administration, 800-457-6656

Epicenters: World earthquake epicenters, Richter 5 or greater

Source: Department of Commerce, National Oceanic and Atmospheric Administration

Earthquake Fault Lines: The fault lines displayed on EDR's Topographic map are digitized quaternary faultlines, prepared in 1975 by the United State Geological Survey

PHYSICAL SETTING SOURCE RECORDS SEARCHED

STREET AND ADDRESS INFORMATION

© 2015 TomTom North America, Inc. All rights reserved. This material is proprietary and the subject of copyright protection and other intellectual property rights owned by or licensed to Tele Atlas North America, Inc. The use of this material is subject to the terms of a license agreement. You will be held liable for any unauthorized copying or disclosure of this material.

APPENDIX D
Historic Documentation



EDCCC - +/- 60-Acre Greenfield Site

N Elm Street

Gurdon, AR 71743

Inquiry Number: 7756145.8

September 09, 2024

The EDR Aerial Photo Decade Package



6 Armstrong Road, 4th floor
Shelton, CT 06484
Toll Free: 800.352.0050
www.edrnet.com

EDR Aerial Photo Decade Package

09/09/24

Site Name:

EDCCC - +/- 60-Acre Greenfield
N Elm Street
Gurdon, AR 71743
EDR Inquiry # 7756145.8

Client Name:

ECCI
13000 Cantrell Road
Little Rock, AR 72223
Contact: Jimmy Rogers



Environmental Data Resources, Inc. (EDR) Aerial Photo Decade Package is a screening tool designed to assist environmental professionals in evaluating potential liability on a target property resulting from past activities. EDR's professional researchers provide digitally reproduced historical aerial photographs, and when available, provide one photo per decade.

Search Results:

<u>Year</u>	<u>Scale</u>	<u>Details</u>	<u>Source</u>
2019	1"=500'	Flight Year: 2019	USDA/NAIP
2015	1"=500'	Flight Year: 2015	USDA/NAIP
2010	1"=500'	Flight Year: 2010	USDA/NAIP
2006	1"=500'	Flight Year: 2006	USDA/NAIP
2000	1"=500'	Flight Date: April 08, 2000	USGS
1994	1"=500'	Acquisition Date: February 01, 1994	USGS/DOQQ
1990	1"=500'	Flight Date: March 04, 1990	USGS
1989	1"=500'	Flight Date: February 28, 1989	USGS
1985	1"=500'	Flight Date: April 02, 1985	USGS
1976	1"=500'	Flight Date: January 27, 1976	USGS
1968	1"=500'	Flight Date: February 24, 1968	USGS
1949	1"=500'	Flight Date: October 16, 1949	USGS

When delivered electronically by EDR, the aerial photo images included with this report are for ONE TIME USE ONLY. Further reproduction of these aerial photo images is prohibited without permission from EDR. For more information contact your EDR Account Executive.

Disclaimer - Copyright and Trademark Notice

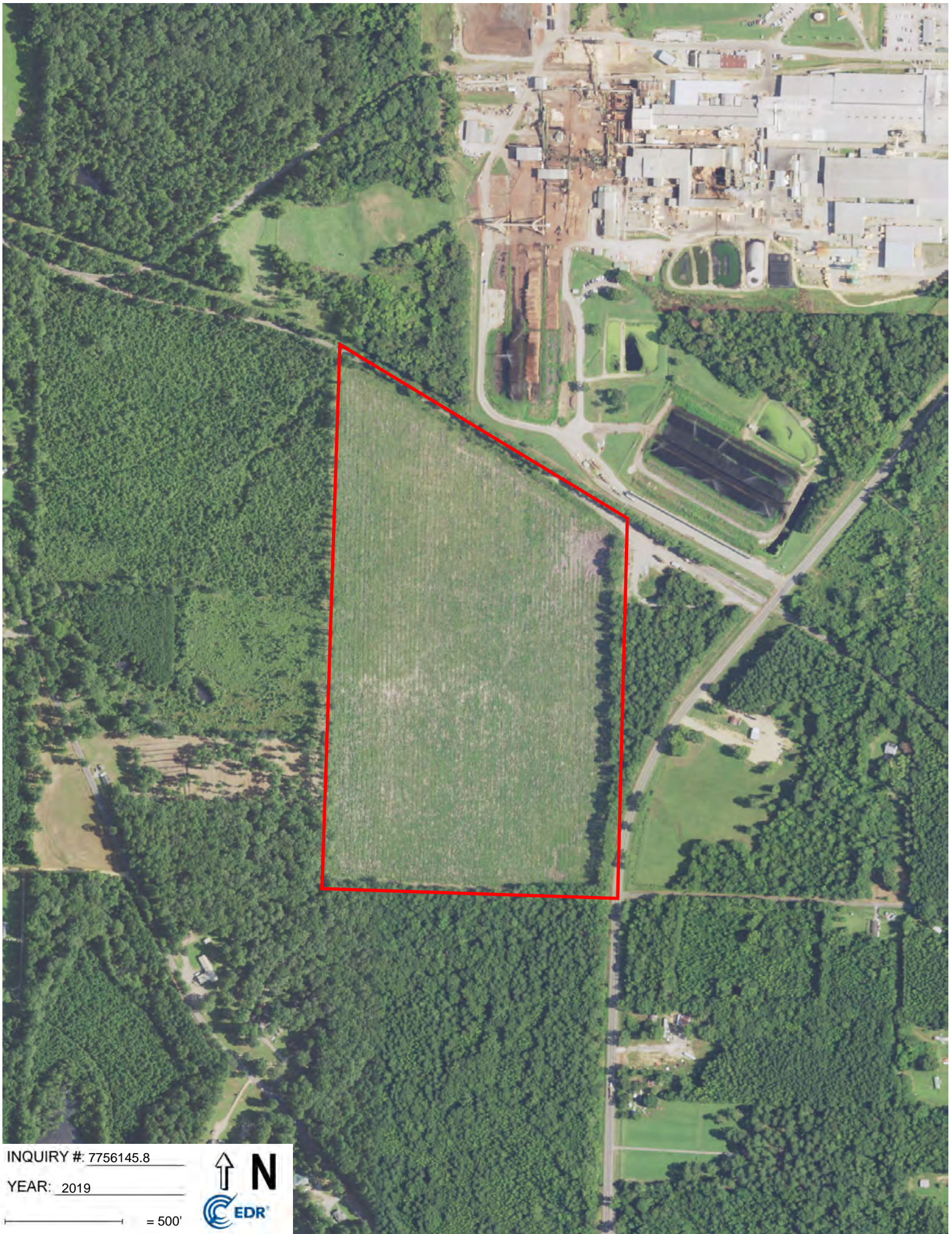
This Report contains certain information obtained from a variety of public and other sources reasonably available to Environmental Data Resources, LLC. It cannot be concluded from this Report that coverage information for the target and surrounding properties does not exist from other sources. This Report is provided on an "AS IS", "AS AVAILABLE" basis. NO WARRANTY EXPRESS OR IMPLIED IS MADE WHATSOEVER IN CONNECTION WITH THIS REPORT.

ENVIRONMENTAL DATA RESOURCES, LLC AND ITS SUBSIDIARIES, AFFILIATES AND THIRD PARTY SUPPLIERS DISCLAIM ALL WARRANTIES, OF ANY KIND OR NATURE, EXPRESS OR IMPLIED, ARISING OUT OF OR RELATED TO THIS REPORT OR ANY OF THE DATA AND INFORMATION PROVIDED IN THIS REPORT, INCLUDING WITHOUT LIMITATION, ANY WARRANTIES REGARDING ACCURACY, QUALITY, CORRECTNESS, COMPLETENESS, COMPREHENSIVENESS, SUITABILITY, MERCHANTABILITY, FITNESS FOR A PARTICULAR PURPOSE, TITLE, NON-INFRINGEMENT, MISAPPROPRIATION, OR OTHERWISE. ALL RISK IS ASSUMED BY THE USER. IN NO EVENT SHALL ENVIRONMENTAL DATA RESOURCES, LLC OR ITS SUBSIDIARIES, AFFILIATES OR THIRD PARTY SUPPLIERS BE LIABLE TO ANYONE FOR ANY DIRECT, INCIDENTAL, INDIRECT, SPECIAL, CONSEQUENTIAL OR OTHER DAMAGES OF ANY TYPE OR KIND (INCLUDING BUT NOT LIMITED TO LOSS OF PROFITS, LOSS OF USE, OR LOSS OF DATA), ARISING OUT OF OR IN ANY WAY CONNECTED WITH THIS REPORT OR ANY OF THE DATA AND INFORMATION PROVIDED IN THIS REPORT.

Any analyses, estimates, ratings, environmental risk levels, or risk codes provided in this Report are provided for illustrative purposes only, and are not intended to provide, nor should they be interpreted as providing any facts regarding, or prediction or forecast of, any environmental risk for any property. Only an assessment performed by a qualified environmental professional can provide findings, opinions or conclusions regarding the environmental risk or conditions in, on or at any property.

Copyright 2024 by Environmental Data Resources, Inc. All rights reserved. Reproduction in any media or format, in whole or in part, of any report or map of Environmental Data Resources, Inc., or its affiliates, is prohibited without prior written permission.

EDR and its logos (including Sanborn and Sanborn Map) are trademarks of Environmental Data Resources, LLC or its affiliates. All other trademarks used herein are the property of their respective owners.

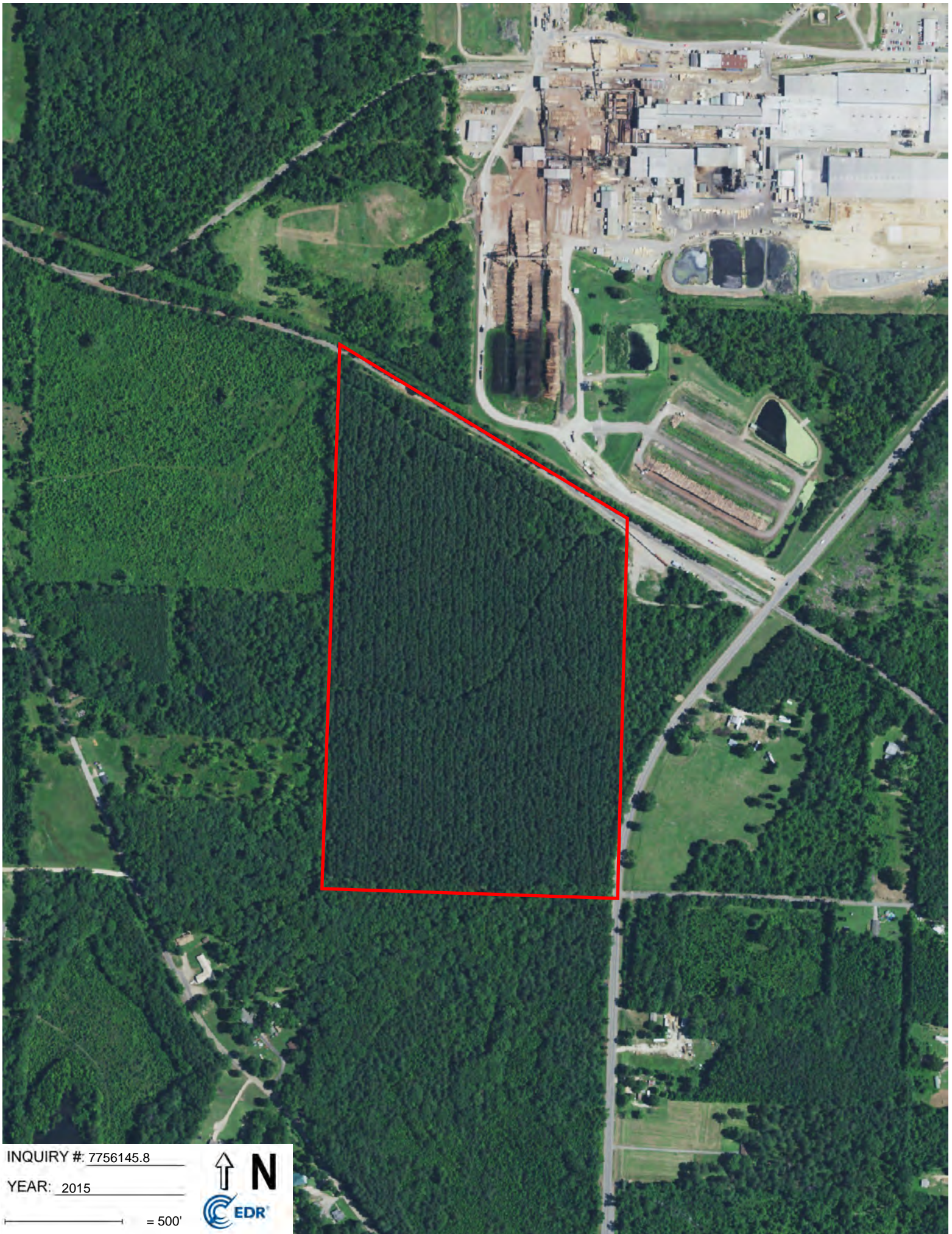


INQUIRY #: 7756145.8

YEAR: 2019

— = 500'



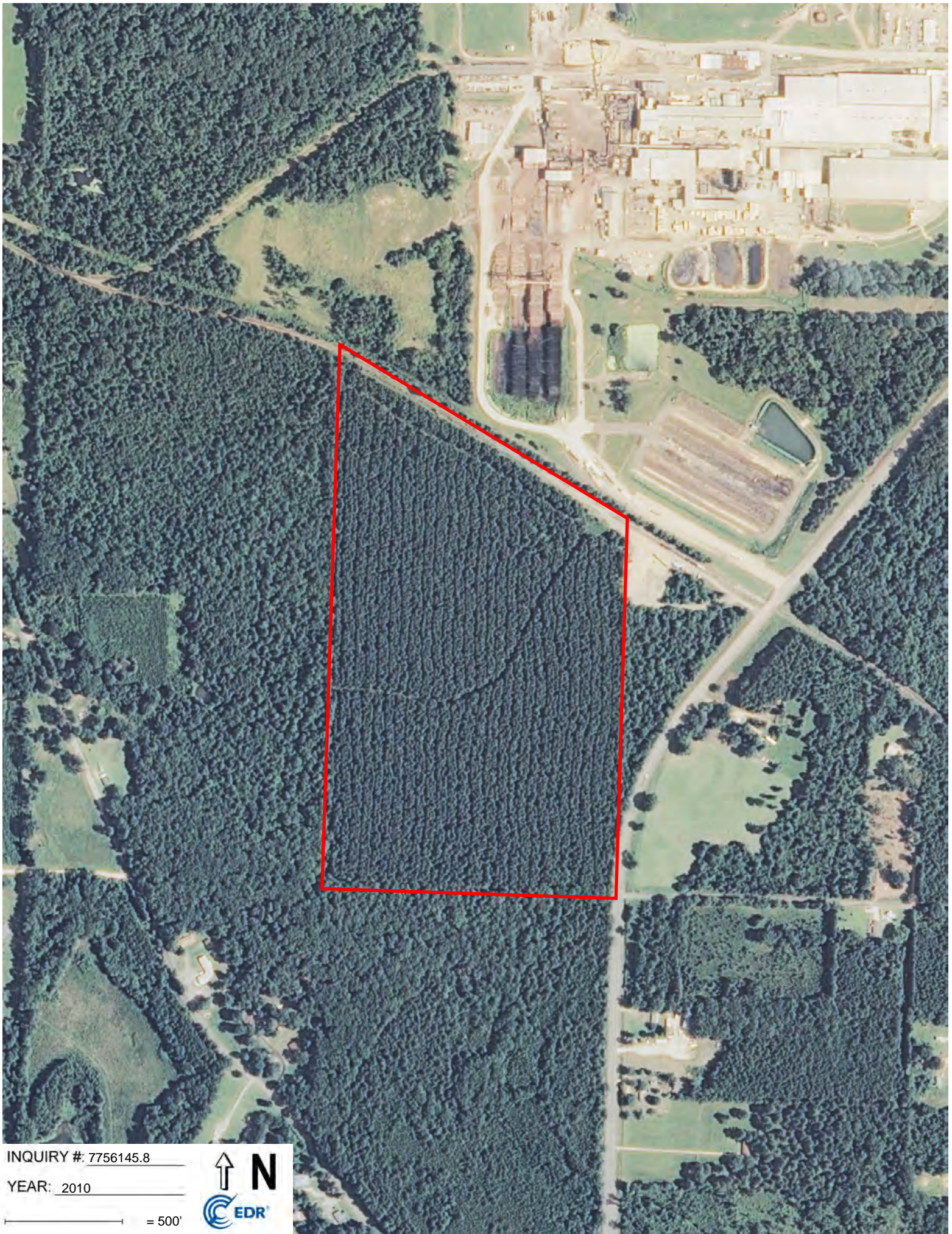


INQUIRY #: 7756145.8

YEAR: 2015

— = 500'



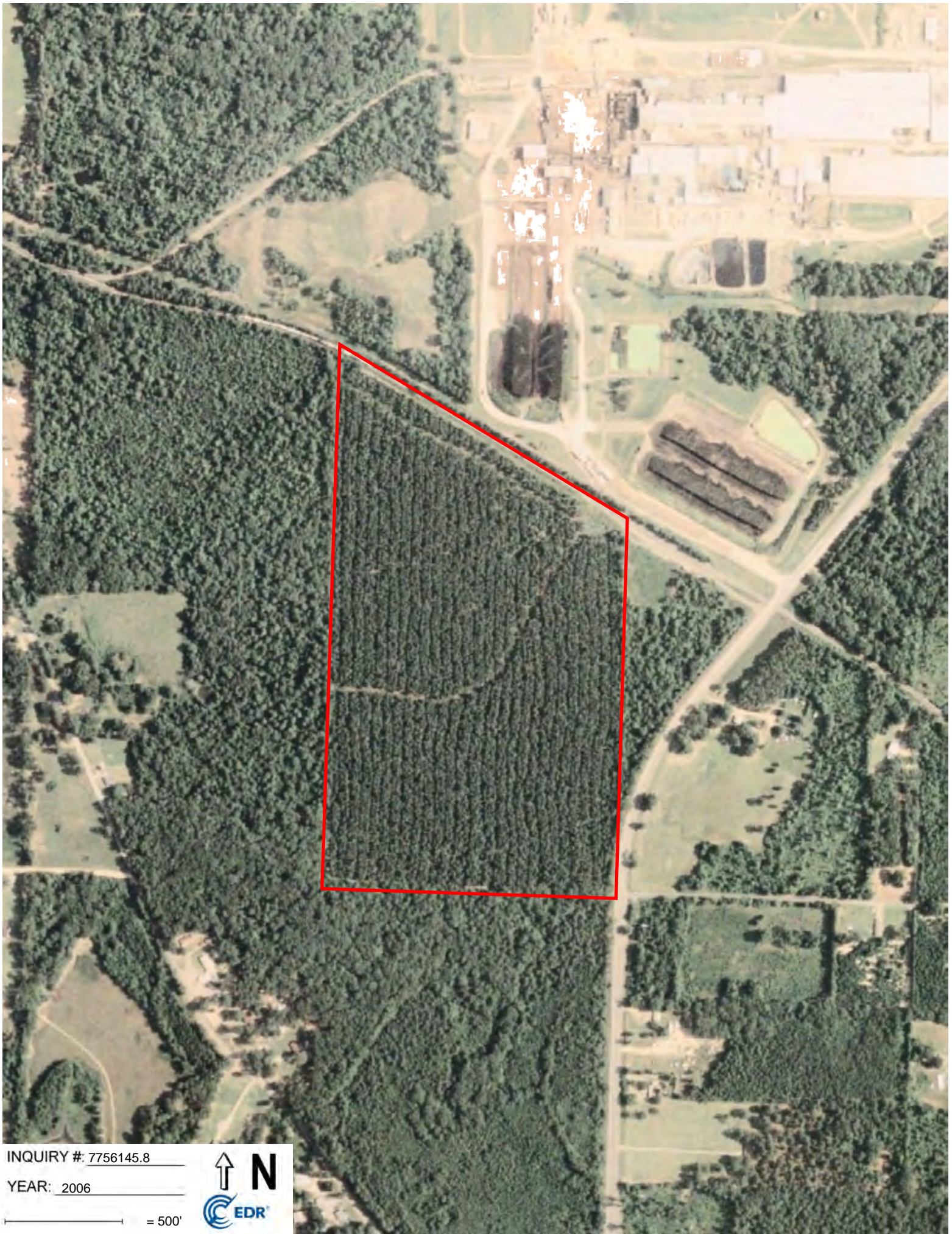


INQUIRY #: 7756145.8

YEAR: 2010

— = 500'





INQUIRY #: 7756145.8

YEAR: 2006

— = 500'





INQUIRY #: 7756145.8

YEAR: 2000

— = 500'



Subject boundary not shown because it exceeds image extent or image is not georeferenced.



INQUIRY #: 7756145.8

YEAR: 2000

— = 500'



Subject boundary not shown because it exceeds image extent or image is not georeferenced.



INQUIRY #: 7756145.8

YEAR: 1994

— = 500'





INQUIRY #: 7756145.8

YEAR: 1990

— = 500'



Subject boundary not shown because it exceeds image extent or image is not georeferenced.




INQUIRY #: 7756145.8

YEAR: 1989

— = 500'



Subject boundary not shown because it exceeds image extent or image is not georeferenced.



INQUIRY #: 7756145.8

YEAR: 1985

— = 500'



Subject boundary not shown because it exceeds image extent or image is not georeferenced.




INQUIRY #: 7756145.8

YEAR: 1976

— = 500'



Subject boundary not shown because it exceeds image extent or image is not georeferenced.



INQUIRY #: 7756145.8

YEAR: 1968

— = 500'





INQUIRY #: 7756145.8

YEAR: 1949

— = 500'



Subject boundary not shown because it exceeds image extent or image is not georeferenced.

EDCCC - +/- 60-Acre Greenfield Site

N Elm Street

Gurdon, AR 71743

Inquiry Number: 7756145.4

September 06, 2024

EDR Historical Topo Map Report

with QuadMatch™



6 Armstrong Road, 4th floor
Shelton, CT 06484
Toll Free: 800.352.0050
www.edrnet.com

EDR Historical Topo Map Report

09/06/24

Site Name:

EDCCC - +/- 60-Acre Greenfield
N Elm Street
Gurdon, AR 71743
EDR Inquiry # 7756145.4

Client Name:

ECCI
13000 Cantrell Road
Little Rock, AR 72223
Contact: Jimmy Rogers



EDR Topographic Map Library has been searched by EDR and maps covering the target property location as provided by ECCI were identified for the years listed below. EDR's Historical Topo Map Report is designed to assist professionals in evaluating potential liability on a target property resulting from past activities. EDR's Historical Topo Map Report includes a search of a collection of public and private color historical topographic maps, dating back to the late 1800s.

Search Results:**Coordinates:**

P.O.#	5213-3001	Latitude:	33.9435 33° 56' 37" North
Project:	EDCCC +/- 60-acre Greenfield	Longitude:	-93.1533 -93° 9' 12" West
		UTM Zone:	Zone 15 North
		UTM X Meters:	485833.70
		UTM Y Meters:	3755901.98
		Elevation:	208.00' above sea level

Maps Provided:

2020
2017
2014
1973
1970
1901

Disclaimer - Copyright and Trademark Notice

This Report contains certain information obtained from a variety of public and other sources reasonably available to Environmental Data Resources, LLC. It cannot be concluded from this Report that coverage information for the target and surrounding properties does not exist from other sources. This Report is provided on an "AS IS", "AS AVAILABLE" basis. NO WARRANTY EXPRESS OR IMPLIED IS MADE WHATSOEVER IN CONNECTION WITH THIS REPORT. ENVIRONMENTAL DATA RESOURCES, LLC AND ITS SUBSIDIARIES, AFFILIATES AND THIRD PARTY SUPPLIERS DISCLAIM ALL WARRANTIES, OF ANY KIND OR NATURE, EXPRESS OR IMPLIED, ARISING OUT OF OR RELATED TO THIS REPORT OR ANY OF THE DATA AND INFORMATION PROVIDED IN THIS REPORT, INCLUDING WITHOUT LIMITATION, ANY WARRANTIES REGARDING ACCURACY, QUALITY, CORRECTNESS, COMPLETENESS, COMPREHENSIVENESS, SUITABILITY, MERCHANTABILITY, FITNESS FOR A PARTICULAR PURPOSE, TITLE, NON-INFRINGEMENT, MISAPPROPRIATION, OR OTHERWISE. ALL RISK IS ASSUMED BY THE USER. IN NO EVENT SHALL ENVIRONMENTAL DATA RESOURCES, LLC OR ITS SUBSIDIARIES, AFFILIATES OR THIRD PARTY SUPPLIERS BE LIABLE TO ANYONE FOR ANY DIRECT, INCIDENTAL, INDIRECT, SPECIAL, CONSEQUENTIAL OR OTHER DAMAGES OF ANY TYPE OR KIND (INCLUDING BUT NOT LIMITED TO LOSS OF PROFITS, LOSS OF USE, OR LOSS OF DATA), ARISING OUT OF OR IN ANY WAY CONNECTED WITH THIS REPORT OR ANY OF THE DATA AND INFORMATION PROVIDED IN THIS REPORT. Any analyses, estimates, ratings, environmental risk levels, or risk codes provided in this Report are provided for illustrative purposes only, and are not intended to provide, nor should they be interpreted as providing any facts regarding, or prediction or forecast of, any environmental risk for any property. Only an assessment performed by a qualified environmental professional can provide findings, opinions or conclusions regarding the environmental risk or conditions in, on or at any property.

Copyright 2024 by Environmental Data Resources, Inc. All rights reserved. Reproduction in any media or format, in whole or in part, of any report or map of Environmental Data Resources, Inc., or its affiliates, is prohibited without prior written permission.

EDR and its logos (including Sanborn and Sanborn Map) are trademarks of Environmental Data Resources, LLC or its affiliates. All other trademarks used herein are the property of their respective owners.

Topo Sheet Key

This EDR Topo Map Report is based upon the following USGS topographic map sheets.

2020 Source Sheets



Gurdon
2020
7.5-minute, 24000

2017 Source Sheets



Gurdon
2017
7.5-minute, 24000

2014 Source Sheets



Gurdon
2014
7.5-minute, 24000

1973 Source Sheets



Gurdon
1973
15-minute, 62500
Aerial Photo Revised 1968

Topo Sheet Key

This EDR Topo Map Report is based upon the following USGS topographic map sheets.

1970 Source Sheets

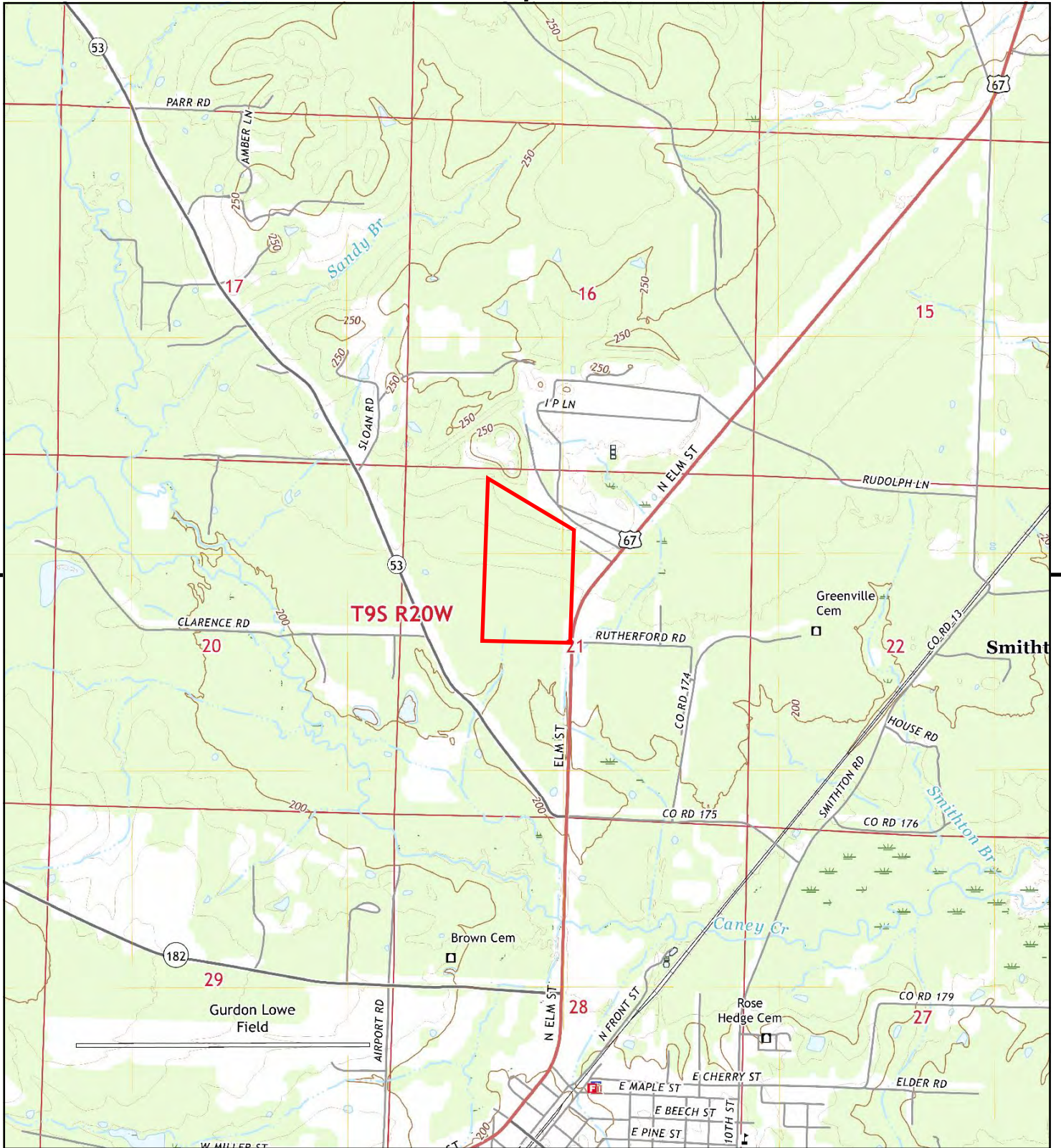


Gurdon
1970
7.5-minute, 24000
Aerial Photo Revised 1968

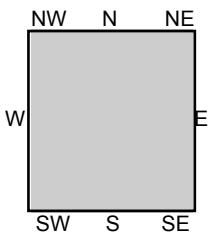
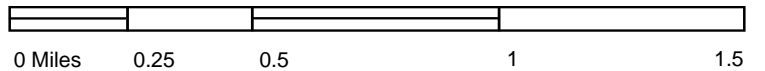
1901 Source Sheets



Gurdon
1901
30-minute, 125000



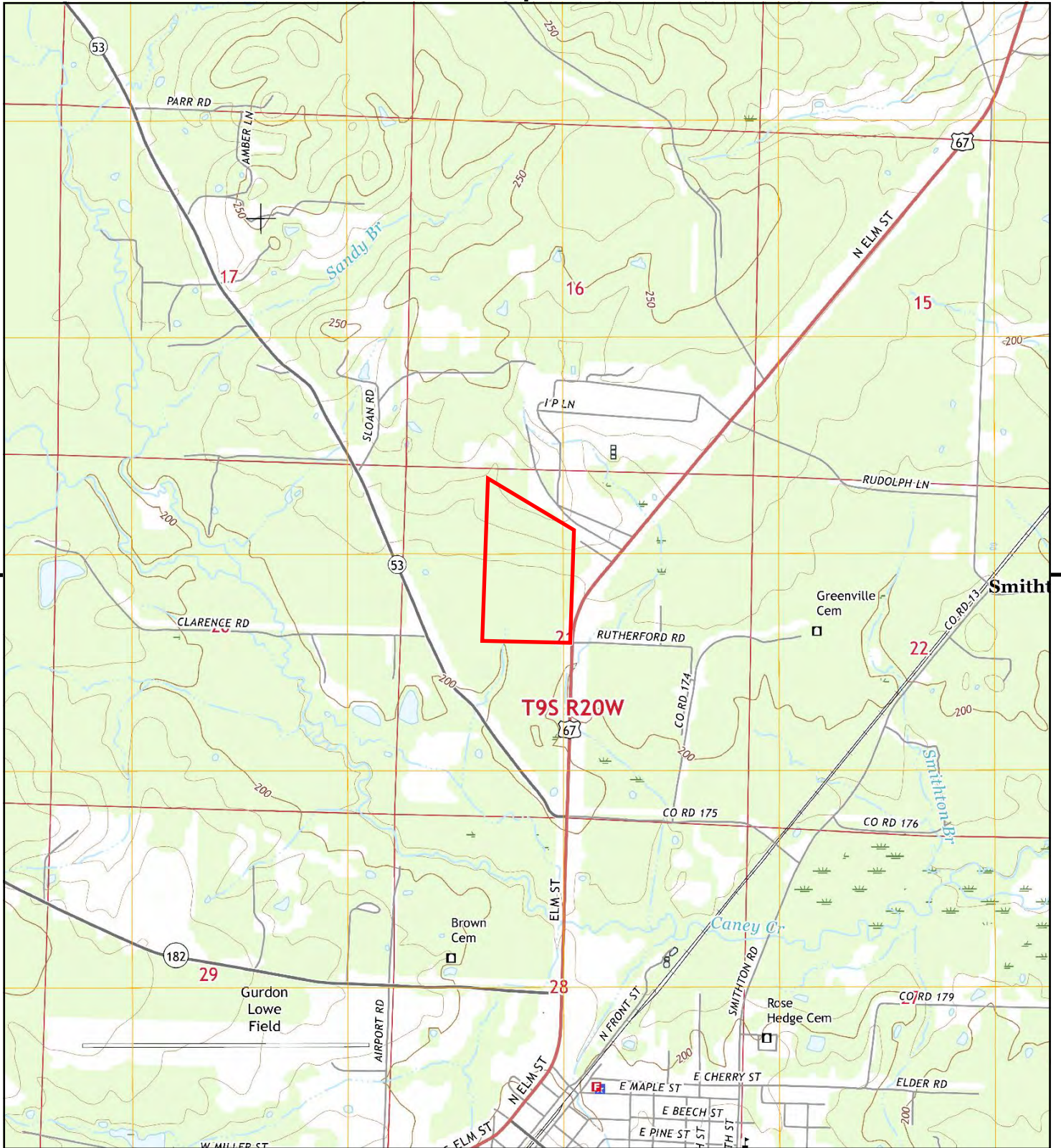
This report includes information from the following map sheet(s).



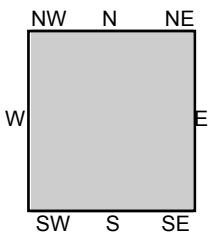
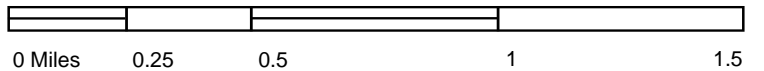
TP, Gurdon, 2020, 7.5-minute

SITE NAME: EDCCC - +/- 60-Acre Greenfield Site
 ADDRESS: N Elm Street
 Gurdon, AR 71743
 CLIENT: ECCI





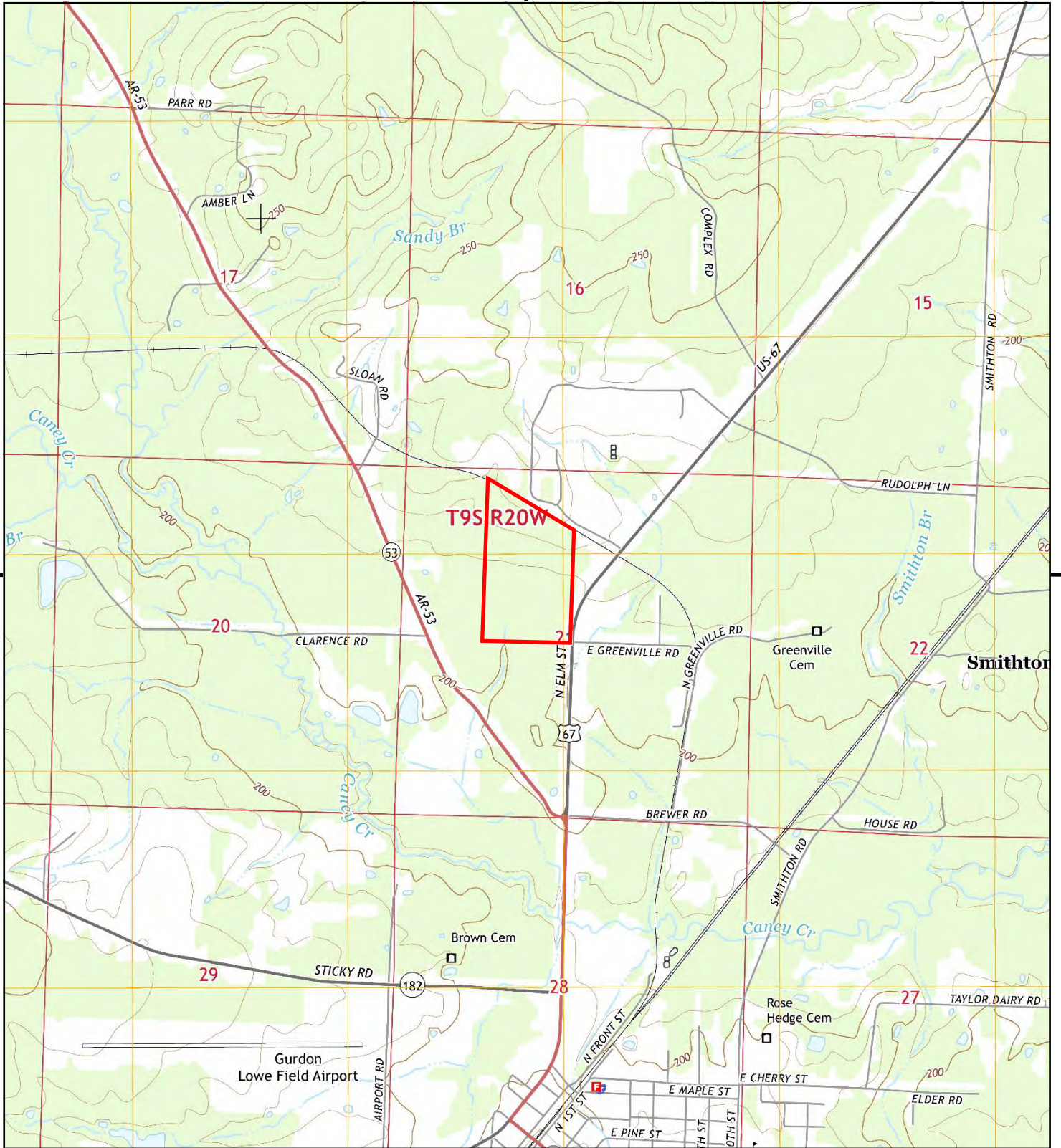
This report includes information from the following map sheet(s).



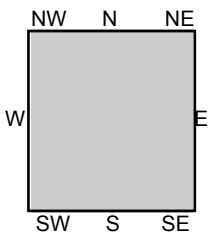
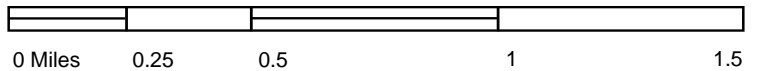
TP, Gurdon, 2017, 7.5-minute

SITE NAME: EDCCC - +/- 60-Acre Greenfield Site
 ADDRESS: N Elm Street
 Gurdon, AR 71743
 CLIENT: ECCI





This report includes information from the following map sheet(s).



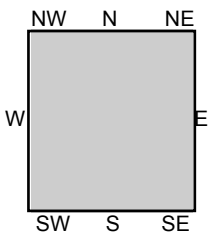
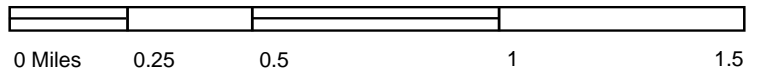
TP, Gurdon, 2014, 7.5-minute

SITE NAME: EDCCC - +/- 60-Acre Greenfield Site
 ADDRESS: N Elm Street
 Gurdon, AR 71743
 CLIENT: ECCI





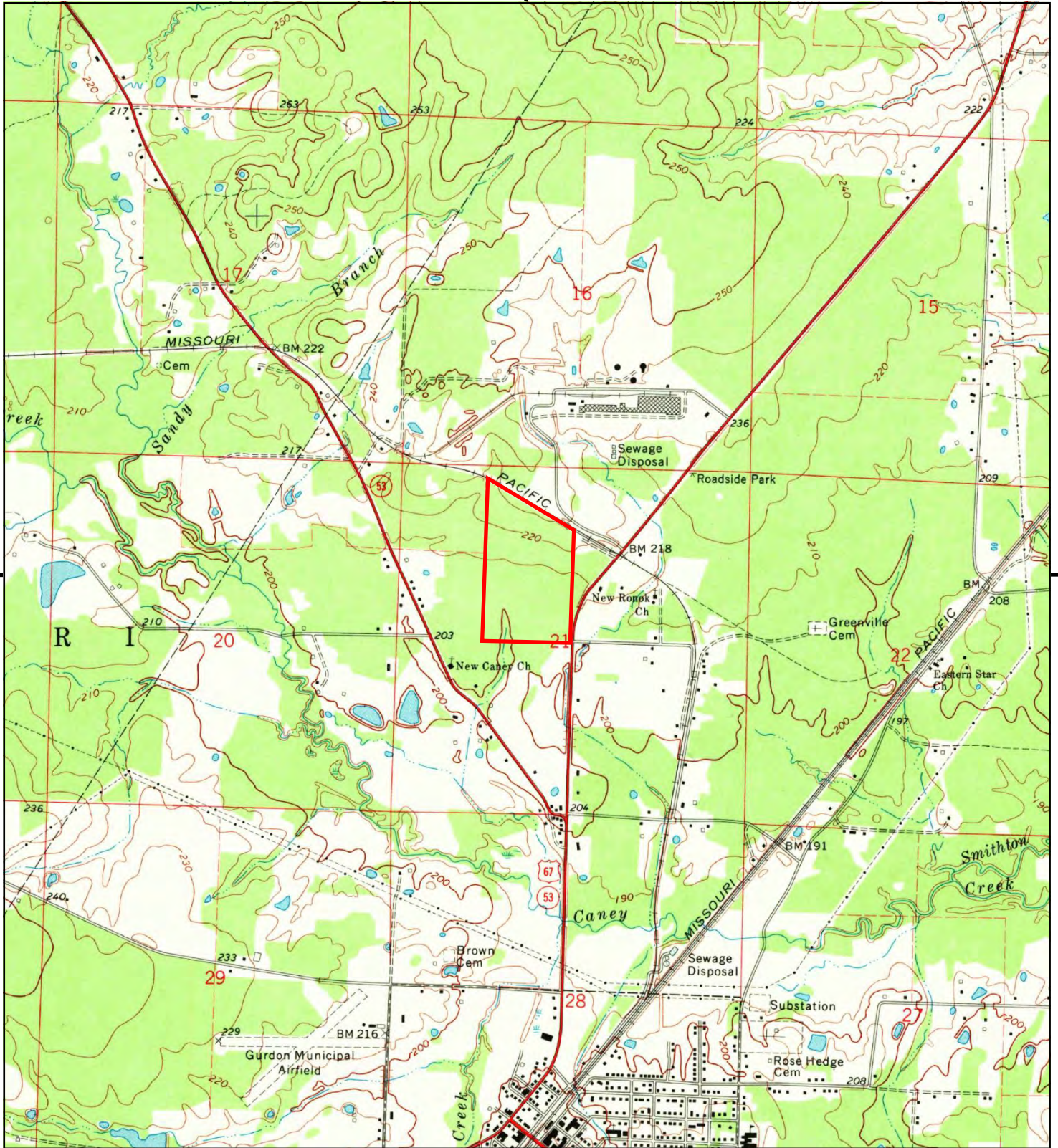
This report includes information from the following map sheet(s).



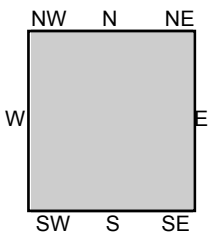
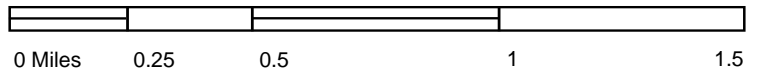
TP, Gurdon, 1973, 15-minute

SITE NAME: EDCCC - +/- 60-Acre Greenfield Site
 ADDRESS: N Elm Street
 Gurdon, AR 71743
 CLIENT: ECCI





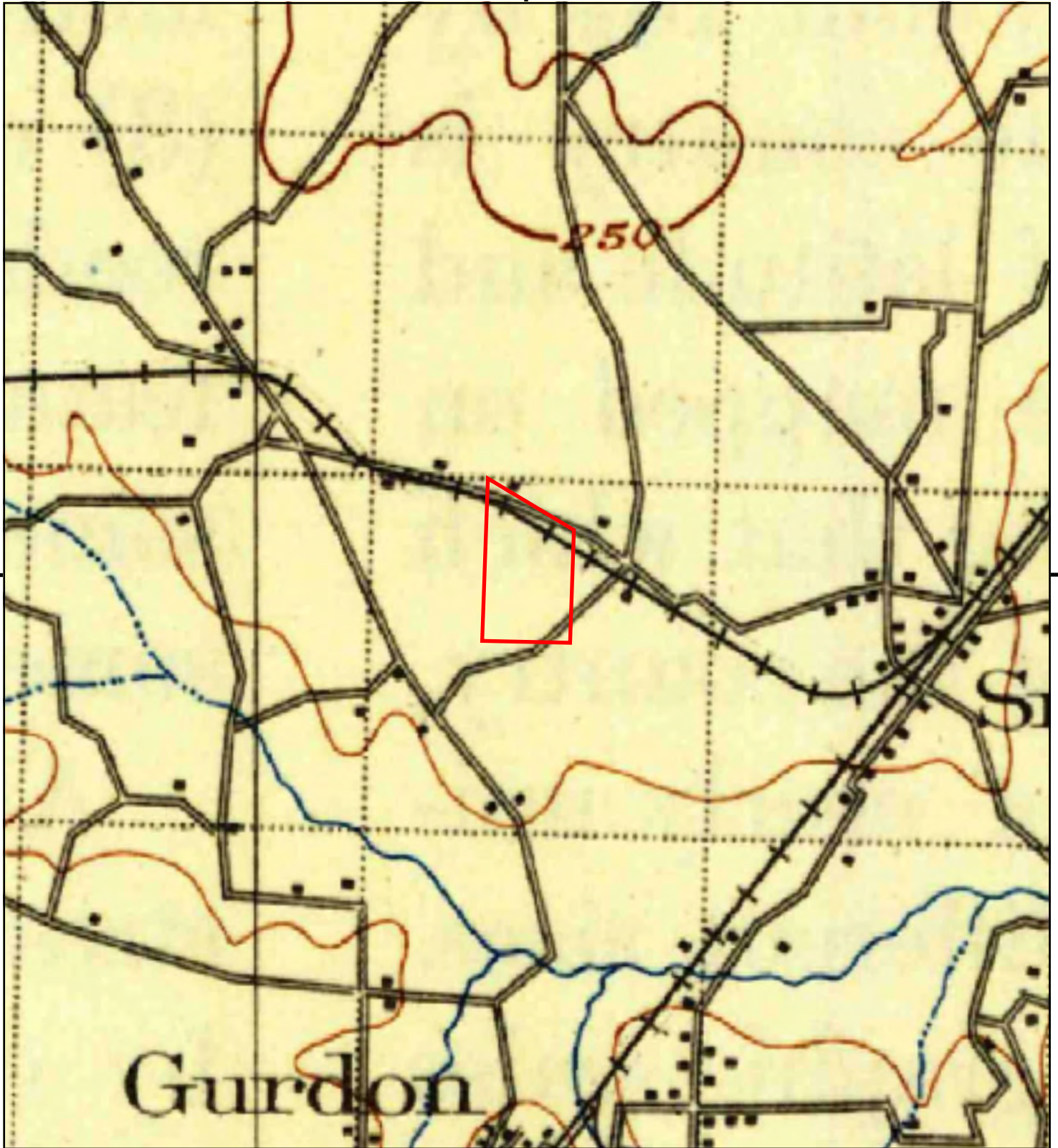
This report includes information from the following map sheet(s).



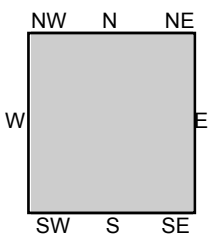
TP, Gurdon, 1970, 7.5-minute

SITE NAME: EDCCC - +/- 60-Acre Greenfield Site
 ADDRESS: N Elm Street
 Gurdon, AR 71743
 CLIENT: ECCI





This report includes information from the following map sheet(s).



TP, Gurdon, 1901, 30-minute

SITE NAME: EDCCC - +/- 60-Acre Greenfield Site
 ADDRESS: N Elm Street
 Gurdon, AR 71743
 CLIENT: ECCI



EDCCC - +/- 60-Acre Greenfield Site

N Elm Street
Gurdon, AR 71743

Inquiry Number: 7756145.5
September 10, 2024

The EDR-City Directory Image Report

TABLE OF CONTENTS

SECTION

Executive Summary

Findings

City Directory Images

Thank you for your business.

Please contact EDR at 1-800-352-0050
with any questions or comments.

Disclaimer - Copyright and Trademark Notice

This Report contains certain information obtained from a variety of public and other sources reasonably available to Environmental Data Resources, LLC. It cannot be concluded from this Report that coverage information for the target and surrounding properties does not exist from other sources. This Report is provided on an "AS IS", "AS AVAILABLE" basis. **NO WARRANTY EXPRESS OR IMPLIED IS MADE WHATSOEVER IN CONNECTION WITH THIS REPORT. ENVIRONMENTAL DATA RESOURCES, LLC AND ITS SUBSIDIARIES, AFFILIATES AND THIRD PARTY SUPPLIERS DISCLAIM ALL WARRANTIES, OF ANY KIND OR NATURE, EXPRESS OR IMPLIED, ARISING OUT OF OR RELATED TO THIS REPORT OR ANY OF THE DATA AND INFORMATION PROVIDED IN THIS REPORT, INCLUDING WITHOUT LIMITATION, ANY WARRANTIES REGARDING ACCURACY, QUALITY, CORRECTNESS, COMPLETENESS, COMPREHENSIVENESS, SUITABILITY, MERCHANTABILITY, FITNESS FOR A PARTICULAR PURPOSE, TITLE, NON-INFRINGEMENT, MISAPPROPRIATION, OR OTHERWISE. ALL RISK IS ASSUMED BY THE USER. IN NO EVENT SHALL ENVIRONMENTAL DATA RESOURCES, LLC OR ITS SUBSIDIARIES, AFFILIATES OR THIRD PARTY SUPPLIERS BE LIABLE TO ANYONE FOR ANY DIRECT, INCIDENTAL, INDIRECT, SPECIAL, CONSEQUENTIAL OR OTHER DAMAGES OF ANY TYPE OR KIND (INCLUDING BUT NOT LIMITED TO LOSS OF PROFITS, LOSS OF USE, OR LOSS OF DATA), ARISING OUT OF OR IN ANY WAY CONNECTED WITH THIS REPORT OR ANY OF THE DATA AND INFORMATION PROVIDED IN THIS REPORT.** Any analyses, estimates, ratings, environmental risk levels, or risk codes provided in this Report are provided for illustrative purposes only, and are not intended to provide, nor should they be interpreted as providing any facts regarding, or prediction or forecast of, any environmental risk for any property. Only an assessment performed by a qualified environmental professional can provide findings, opinions or conclusions regarding the environmental risk or conditions in, on or at any property.

Copyright 2023 by Environmental Data Resources, LLC. All rights reserved. Reproduction in any media or format, in whole or in part, of any report or map of Environmental Data Resources, LLC, or its affiliates, is prohibited without prior written permission.

EDR and its logos (including Sanborn and Sanborn Map) are trademarks of Environmental Data Resources, LLC or its affiliates. All other trademarks used herein are the property of their respective owners.

EXECUTIVE SUMMARY

DESCRIPTION

Environmental Data Resources, Inc.'s (EDR) City Directory Report is a screening tool designed to assist environmental professionals in evaluating potential liability on a target property resulting from past activities. EDR's City Directory Report includes a search of available business directory data at approximately five year intervals.

RECORD SOURCES

The EDR City Directory Report accesses a variety of business directory sources, including Haines, InfoUSA, Polk, Cole, Bresser, and Stewart. Listings marked as EDR Digital Archive access Cole and InfoUSA records. The various directory sources enhance and complement each other to provide a more thorough and accurate report.

EDR is licensed to reproduce certain City Directory works by the copyright holders of those works. The purchaser of this EDR City Directory Report may include it in report(s) delivered to a customer.

RESEARCH SUMMARY

The following research sources were consulted in the preparation of this report. A check mark indicates where information was identified in the source and provided in this report.

<u>Year</u>	<u>Target Street</u>	<u>Cross Street</u>	<u>Source</u>
2020	<input checked="" type="checkbox"/>	<input type="checkbox"/>	EDR Digital Archive
2017	<input checked="" type="checkbox"/>	<input type="checkbox"/>	Cole Information
2014	<input checked="" type="checkbox"/>	<input type="checkbox"/>	Cole Information
2010	<input checked="" type="checkbox"/>	<input type="checkbox"/>	Cole Information
2005	<input checked="" type="checkbox"/>	<input type="checkbox"/>	Cole Information
2000	<input checked="" type="checkbox"/>	<input type="checkbox"/>	Cole Information
1995	<input checked="" type="checkbox"/>	<input type="checkbox"/>	Cole Information
1992	<input checked="" type="checkbox"/>	<input type="checkbox"/>	Cole Information

FINDINGS

TARGET PROPERTY STREET

N Elm Street
Gurdon, AR 71743

<u>Year</u>	<u>CD Image</u>	<u>Source</u>
-------------	-----------------	---------------

NELM ST

2020	pg A1	EDR Digital Archive
2017	pg A2	Cole Information
2014	pg A3	Cole Information
2010	pg A4	Cole Information
2005	pg A5	Cole Information
2000	pg A6	Cole Information
1995	pg A7	Cole Information
1992	pg A8	Cole Information

FINDINGS

CROSS STREETS

No Cross Streets Identified

City Directory Images

N ELM ST 2020

110	ALLEN'S BBQ & GRILL
115	CALLEY'S FINA STATION
201	ALLCARE PHARMACY #45
206	JAIME MARTINEZ
207	EDWARD HOOD
	RAVEN YOUNGBLOOD
210	NEREYDA TORRES
211	AIMEE ROGERS
	DIANNA DYER
	TAMMY MCMICHAEL
300	BRIAN TACKETT
	ERIC HARPER
310	JIM VANCE
	JIM'S BODY SHOP & USED CARS
406	JAMES PLYLER
	PLYLER'S HARDWARE
502	ATM
	GURDON QUICK MART
	PHILLIPS 66
508	SONIC DRIVE-IN
710	CHARLOTTE WHITE
	GARY WHITE
	TERRY WHITE
712	BREANA LAMB
802	ERIC WHITTINGHAM
1001	GURDON GRILL
	HALEY GREEN
	HEIDI GREEN
1002	JEAN WRAY
1306	CALEB DEATON
	MILES MCKENZIE
1312	BONNIE COOPER
	BRODERICK COOPER
	CANDACE COOPER
	CHARLES COOPER
	EDWARD COOPER

N ELM ST 2017

110 ALLENS BARBQUE & GRILL
115 CALLEYS STATION
204 PERKINS, RICKY A
210 TORRES, NEREYDA
211 MCMICHAEL, TAMMY L
302 THREE ZERO TWO ELM STREET
303 STANS HEAVY EQUIPMENT
310 JIMS BODY SHOP & USED CARS
406 PLYLERS HARDWARE
TRUE VALUE
502 GURDON QUICK MART
710 WHITE, GARY C
712 LAMB, BREANA
802 WHITTINGHAM, AVAIN L
805 OLVERA, MARTIN
1001 GURDON GRILL
1002 WRAY, JR
1312 COOPER, EDWARD C

N ELM ST 2014

102 H&R BLOCK
110 ALLENS BARBQUE & GRILL
115 CALLEYS FINA STATION
204 CUMMINGS, MYRANDA M
206 OCCUPANT UNKNOWN,
207 JOHNSON, VALERIE
211 YOUNGBLOOD, RAVEN
300 OCCUPANT UNKNOWN,
310 JIMS BODY SHOP & USED CARS
406 PLYLERS HARDWARE
502 GURDON QUICK MART
710 WHITE, GARY C
712 OCCUPANT UNKNOWN,
802 WHITTINGHAM, AVAIN
805 OLVERA, MARTIN
807 OCCUPANT UNKNOWN,
1001 GURDON GRILL
1002 WRAY, JR
1306 ERNST, GEORGE W
1312 COOPER, BRODERICK J
1402 OCCUPANT UNKNOWN,
1602 OCCUPANT UNKNOWN,

N ELM ST 2010

110 ALLENS BARBEQUE & GRILL
115 CALLEYS FINA STATION
204 PERKINS, RICKY A
206 OCCUPANT UNKNOWN,
207 CHISM, JAN
210 LEON, JOSE G
211 SMALLWOOD, DAYVONNA
303 ALEX KINGS CUSTOM TRANS
310 JIMS BODY SHOP & USED CARS
406 PLYLERS HARDWARE
UHAUL CO
710 WHITE, GARY C
802 WHITTINGHAM, AVAIN
805 OLVERA, MARTIN
807 OCCUPANT UNKNOWN,
1001 GURDON GRILL
1002 WRAY, JR
1312 COOPER, EDWARD C
1402 OCCUPANT UNKNOWN,
1602 OCCUPANT UNKNOWN,

N ELM ST 2005

101 JEFFS CAR CARE
110 ALLENS BARBQUE & GRILL
115 CALLEYS STATION
JOHNNY CALLEY ENTERPRISES INC
206 MARTINEZ, JAIME
207 CHISM, JAN
210 LEON, JOSEGUADALUPE
300 RIOS, EMIGDIO
301 VIDEO MAX
310 BIKE TRAILERS OF ARKANSAS LLC
406 PLYLER ENTERPRISES INC
710 WHITE, GARY C
802 WHITTINGHAM, AVAIN
807 OCCUPANT UNKNOWN,
1002 WRAY, MARY E
1306 POWELL, RICKY
1312 COOPER, BRODERICK J
1402 OCCUPANT UNKNOWN,
1602 CRAWLEY, JIMMY

N ELM ST 2000

101 GURDON AUTO CLINIC
204 HORTON, JOE
207 FREEMAN, ROBERT A
210 OCCUPANT UNKNOWN,
211 PERRY, EVA
304 GATLIN, THEORY A
802 WHITE, LOU E
804 OCCUPANT UNKNOWN,
1002 WRAY, W C
1306 ROSS, CHESTER G
1312 OCCUPANT UNKNOWN,
1402 LOY, DEBBY L
1602 OCCUPANT UNKNOWN,



-

N ELM ST 1995

102 BUDDY STEWARTS SATELLITE SYST
204 HORTON, JOE
206 HOWELL, DAVE
207 FREEMAN, ROBERT A
211 PERRY, EVA
301 D & D AUTO PARTS
310 BILLY JOES AUTOMOTIVE SVC
406 RHODES AUTO
RHODES TRUCK & TRAILER REPAIR



-

N ELM ST 1992

204	HORTON, JOE
206	HOWELL, DAVE
211	PERRY, EVA
300	TAYLOR, WAYNE E
800	CRAIN, ROBERT

EDCCC - +/- 60-Acre Greenfield Site

N Elm Street

Gurdon, AR 71743

Inquiry Number: 7756145.3

September 06, 2024

Certified Sanborn® Map Report



6 Armstrong Road, 4th floor
Shelton, CT 06484
Toll Free: 800.352.0050
www.edrnet.com

Certified Sanborn® Map Report

09/06/24

Site Name:

EDCCC - +/- 60-Acre Greenfiel
N Elm Street
Gurdon, AR 71743
EDR Inquiry # 7756145.3

Client Name:

ECCI
13000 Cantrell Road
Little Rock, AR 72223
Contact: Jimmy Rogers



The Sanborn Library has been searched by EDR and maps covering the target property location as provided by ECCI were identified for the years listed below. The Sanborn Library is the largest, most complete collection of fire insurance maps. The collection includes maps from Sanborn, Bromley, Perris & Browne, Hopkins, Barlow, and others. Only Environmental Data Resources Inc. (EDR) is authorized to grant rights for commercial reproduction of maps by the Sanborn Library LLC, the copyright holder for the collection. Results can be authenticated by visiting www.edrnet.com/sanborn.

The Sanborn Library is continually enhanced with newly identified map archives. This report accesses all maps in the collection as of the day this report was generated.

Certified Sanborn Results:

Certification # BF53-409B-8239
PO # 5213-3001
Project EDCCC +/- 60-acre Greenfield



Sanborn® Library search results

Certification #: BF53-409B-8239

UNMAPPED PROPERTY

This report certifies that the complete holdings of the Sanborn Library, LLC collection have been searched based on client supplied target property information, and fire insurance maps covering the target property were not found.

The Sanborn Library includes more than 1.2 million fire insurance maps from Sanborn, Bromley, Perris & Browne, Hopkins, Barlow and others which track historical property usage in approximately 12,000 American cities and towns. Collections searched:

- Library of Congress
- University Publications of America
- EDR Private Collection

The Sanborn Library LLC Since 1866™

Limited Permission To Make Copies

ECCI (the client) is permitted to make up to FIVE photocopies of this Sanborn Map transmittal and each fire insurance map accompanying this report solely for the limited use of its customer. No one other than the client is authorized to make copies. Upon request made directly to an EDR Account Executive, the client may be permitted to make a limited number of additional photocopies. This permission is conditioned upon compliance by the client, its customer and their agents with EDR's copyright policy; a copy of which is available upon request.

Disclaimer - Copyright and Trademark Notice

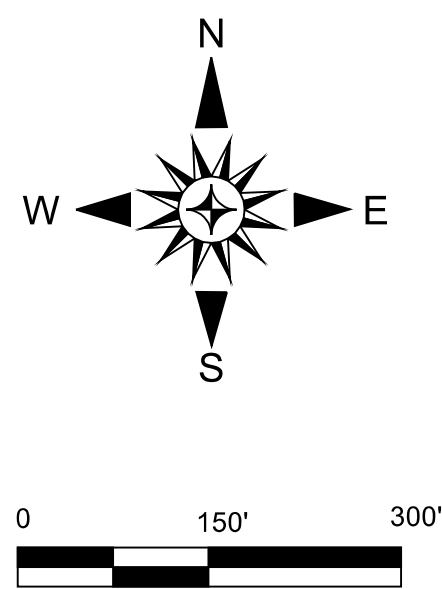
This Report contains certain information obtained from a variety of public and other sources reasonably available to Environmental Data Resources, LLC. It cannot be concluded from this Report that coverage information for the target and surrounding properties does not exist from other sources. This Report is provided on an "AS IS", "AS AVAILABLE" basis. NO WARRANTY EXPRESS OR IMPLIED IS MADE WHATSOEVER IN CONNECTION WITH THIS REPORT. ENVIRONMENTAL DATA RESOURCES, LLC AND ITS SUBSIDIARIES, AFFILIATES AND THIRD PARTY SUPPLIERS DISCLAIM ALL WARRANTIES, OF ANY KIND OR NATURE, EXPRESS OR IMPLIED, ARISING OUT OF OR RELATED TO THIS REPORT OR ANY OF THE DATA AND INFORMATION PROVIDED IN THIS REPORT, INCLUDING WITHOUT LIMITATION, ANY WARRANTIES REGARDING ACCURACY, QUALITY, CORRECTNESS, COMPLETENESS, COMPREHENSIVENESS, SUITABILITY, MERCHANTABILITY, FITNESS FOR A PARTICULAR PURPOSE, TITLE, NON-INFRINGEMENT, MISAPPROPRIATION, OR OTHERWISE. ALL RISK IS ASSUMED BY THE USER. IN NO EVENT SHALL ENVIRONMENTAL DATA RESOURCES, LLC OR ITS SUBSIDIARIES, AFFILIATES OR THIRD PARTY SUPPLIERS BE LIABLE TO ANYONE FOR ANY DIRECT, INCIDENTAL, INDIRECT, SPECIAL, CONSEQUENTIAL OR OTHER DAMAGES OF ANY TYPE OR KIND (INCLUDING BUT NOT LIMITED TO LOSS OF PROFITS, LOSS OF USE, OR LOSS OF DATA), ARISING OUT OF OR IN ANY WAY CONNECTED WITH THIS REPORT OR ANY OF THE DATA AND INFORMATION PROVIDED IN THIS REPORT. Any analyses, estimates, ratings, environmental risk levels, or risk codes provided in this Report are provided for illustrative purposes only, and are not intended to provide, nor should they be interpreted as providing any facts regarding, or prediction or forecast of, any environmental risk for any property. Only an assessment performed by a qualified environmental professional can provide findings, opinions or conclusions regarding the environmental risk or conditions in, on or at any property.

Copyright 2024 by Environmental Data Resources, Inc. All rights reserved. Reproduction in any media or format, in whole or in part, of any report or map of Environmental Data Resources, Inc., or its affiliates, is prohibited without prior written permission.

EDR and its logos (including Sanborn and Sanborn Map) are trademarks of Environmental Data Resources, LLC or its affiliates. All other trademarks used herein are the property of their respective owners.

CERTIFICATION:
I certify that this plat represents a survey by me or under my supervision from existing monuments and plats in the area, meets applicable Relative Positional Accuracy Standards, and is true and correct based on existing monuments at the time of completion.

- NOTES:**
1. Date 9-30-2024
 2. This survey and certification is the property of the surveyor and is intended for the use and benefit of the surveyor and the clients listed.
 3. The certification of this survey expires ninety days from the date of the surveyors signature for the purpose of new or revised financing.
 4. All iron pins set are 1/2 inch rebar, unless noted otherwise.
 5. Only copies with surveyors signature in red ink are valid copies.
 6. Surveyor has made no investigation or independent search for easements of record, encumbrances, restrictive covenants, ownership, title evidence, or any other facts that an accurate and current title search may disclose.
 7. As a boundary survey there has not been any attempt to obtain or show any existence, location on of any overhead or underground utilities or their right of way width. For any information regarding any utilities contact the appropriate agencies.
 8. Survey Description attached as Exhibit "A".
 9. No part of the described property falls in a "Zone A" of the 100 year flood plane as per FEMA map 050422, Clark County, Unincorporated Areas, 05019C0450E, eff. 2-2-2012.
 10. There are no visible easements on the property shown.
 11. Railroad deed reference is Book 501, Page 44.
 12. Weyerhaeuser Deed Ref. Book 651, Page 281



BASIS OF BEARING IS ARKANSAS STATE PLANE CO-ORDINATES
NAD83, 2011, ARKANSAS SOUTH ZONE

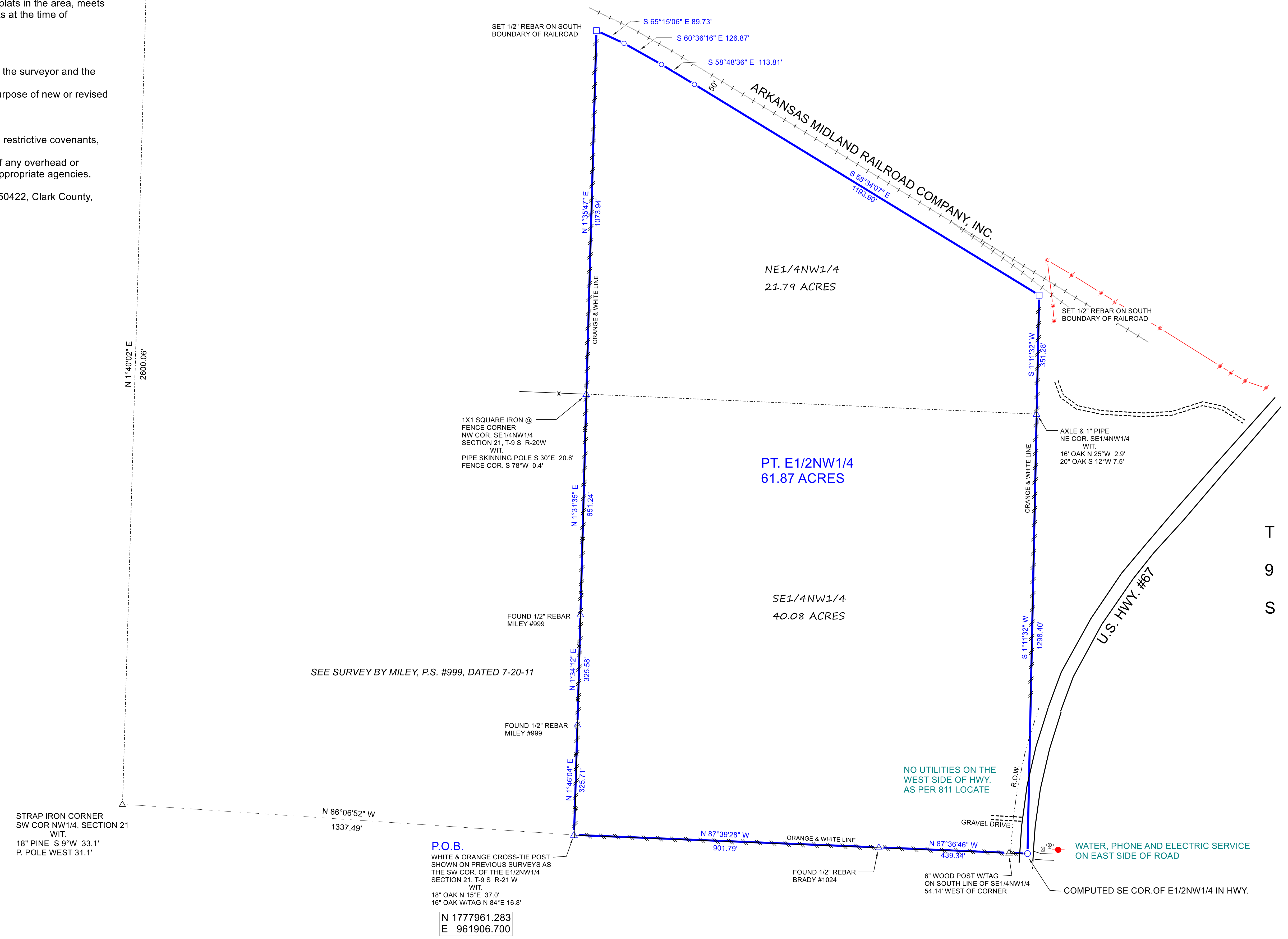


LEGEND

- Utility Pole
- PHONE RISER
- 1/2" REBAR SET
- MONUMENT FOUND
- COMPUTED POINT
- SURVEY BOUNDARY
- GRAVEL DRIVE
- Fire Hydrant
- Painted Line
- Fence Barb Wire

IRON CORNER
NW COR SECTION 21
T-9 S R-20 W
WIT.
20" OAK SOUTH 8.3'
18" OAK N 73°W 26.2'

R - 20 W



STRAP IRON CORNER
SW COR NW1/4, SECTION 21
WIT.
18" PINE S 9°W 33.1'
P. POLE WEST 31.1'

P.O.B.
WHITE & ORANGE CROSS-TIE POST
SHOWN ON PREVIOUS SURVEYS AS
THE SW COR. OF THE E1/2NW1/4
SECTION 21, T-9 S R-21 W
WIT.
18" OAK N 15°E 37.0'
16" OAK W/TAG N 84°E 16.8'
N 1777961.283
E 961906.700

SEE SURVEY BY MILEY, P.S. #999, DATED 7-20-11

NO UTILITIES ON THE
WEST SIDE OF HWY.
AS PER 811 LOCATE

WATER, PHONE AND ELECTRIC SERVICE
ON EAST SIDE OF ROAD

PLAT CODE 500-09S-20W-0-21-400-10-1707

Email: randy@rcsurveying.com

randall cloud surveying
625 Hwy. 27 South
Nashville, AR 71852
501-350-2346

PLAT OF SURVEY FOR THE USE AND BENEFIT OF
ECONOMIC DEVELOPMENT CORPORATION OF CLARK COUNTY
& WEYERHAEUSER COMPANY
PT. E1/2NW1/4 OF SECTION 21, T-9 S R-20 W
CLARK COUNTY, ARKANSAS

FILE NAME		
CLARKCOUNTYEDC.TRV		
SCALE	DATE	DRAWN BY
150 Ft/In	9-30-2024	RC
JOB	REVISION	
24-047		



13000 Cantrell Road
Little Rock, Arkansas 72223
Phone: 501-975-8100
Fax: 501-975-6789

Phase I User Questionnaire

Description of Site - Address ~60-Acre Greenfield Site, Clark County, AR
33.9435, -93.1533

ECCI Job Number: 5213-3001

Note: User shall complete this questionnaire.

PLEASE RESPOND IN GOOD FAITH TO THE EXTENT OF YOUR ACTUAL KNOWLEDGE.

ASTM & HISTORICAL INFORMATION

1. Who was the previous owner of the property and how long did they own the property?
Weyerhaeuser Company, 9 years.

2. Did a search of recorded land title records (or judicial records where appropriate, see Note 1 below) identify any environmental liens filed or recorded against the property under federal, tribal, state or local law? Unknown at this time; title work is not yet complete.

Note 1: In certain jurisdictions, federal, tribal, state, or local statutes, or regulations specify that environmental liens and Activity Use Limitations (AULs) be filed in judicial records rather than in land title records. In such cases judicial records must be searched for environmental liens and AULs.

3. Did a search of recorded land title records (or judicial records where appropriate, see Note 1 above) identify any AULs, such as engineering controls, land use restrictions or institutional controls that are in place a the property and/or have been filed or recorded against the property under federal, tribal, state or local law? Unknown at this time; title work is not yet complete.

4. Do you have any specialized knowledge or experience related to the property or nearby properties? For example, are you involved in the same line of business as the current or former occupants of

the property or an adjoining property so that you would have specialized knowledge of the chemicals and processes used by this type of business? No.

5. Does the purchase price being paid for this property reasonably reflect the fair market value of the property? If you conclude that there is a difference, have you considered whether the lower purchase price is because contamination is known or believed to be present at the property? Yes.

6. Are you aware of commonly known or reasonably ascertainable information about the property that would help the environmental professional to identify conditions indicative of releases or threatened releases? For example:

a. Do you know the past uses of the property? Yes XX No

If yes, please describe: Timberlands

b. Do you know of specific chemicals that are present or once were present at the property?

Yes No XX

If yes, please describe: _____

c. Do you know of spills or other chemical releases that have taken place at the property? Yes

No XX

If yes, please describe: _____

d. Do you know of any environmental cleanups that have taken place at the property? Yes

No XX

If yes, please describe: _____

7. Based on your knowledge and experience related to the property, are there any obvious indicators that point to the presence or likely presence of releases at the property? No.

This questionnaire was completed by:

Name: Shelley Short

Title: CEO

Firm: Economic Development Corporation of Clark County, Arkansas

Address: PO Box 400, Arkadelphia, AR 71923

Phone: 870.246.1460 Date: 9.5.24



Authorized Signature: _____

Notes/Other:

	QUESTION	OWNER/OCCUPANT RESPONSE			COMMENTS
5.	Are there currently, or to be best of your knowledge have there been previously, any damaged or discarded automotive or industrial batteries, or pesticides, paints or other chemicals in individual containers of greater than 5 gallons in volume or 50 gallons in the aggregate, stored on or used at the property or at the facility?	Yes	<input checked="" type="radio"/> No	Unknown	
	If yes, please complete the following:	Item	Storage Location		Evidence of Leakage? (circle one) Yes No
6.	Are there currently, or to the best of your knowledge have there been previously, any industrial drums (typically 55 gallons) or sacks of chemicals located on the property or at the facility?	Yes	<input checked="" type="radio"/> No	Unknown	
	If yes, please complete the following:	Item	Storage Location		Evidence of Leakage? (circle one) Yes No
7.	Has fill dirt been brought onto the property that originated from a contaminated site or that is of an unknown origin? If yes, please explain:	Yes	<input checked="" type="radio"/> No	Unknown	
8.	Are there currently, or to the best of your knowledge have there been previously, any pits, ponds or lagoons located on the property in connection with waste treatment or waste disposal? If yes, please explain:	Yes	<input checked="" type="radio"/> No	Unknown	
9.	Is there currently, or to the best of your knowledge, has there been previously, any stained soil on the property? If yes, please explain:	Yes	<input checked="" type="radio"/> No	Unknown	
10.	Are there currently, or to the best of your knowledge have there been previously, any registered or unregistered storage tanks (aboveground or underground) located on the property? If yes, please explain:	Yes	<input checked="" type="radio"/> No	Unknown	
11.	Are there currently, or to the best of your knowledge have there been previously, any vent pipes, fill pipes or access ways indicating a fill pipe protruding from the ground on the property or adjacent to any structure located on the property? If yes, please explain:	Yes	<input checked="" type="radio"/> No	Unknown	
12.	Are there currently, or to the best of your knowledge have there been previously, any flooring, drains or walls located within the facility that are stained by substances other than water or are emitting foul odors? If yes, please explain:	Yes	<input checked="" type="radio"/> No	Unknown	

	QUESTION	OWNER/OCCUPANT RESPONSE			COMMENTS
13.	If the property is served by a private well or non-public water system, have contaminants been identified in the well or system that exceed guidelines applicable to the water systems or has the well been designated as contaminated by any government environmental/health agency? If yes, please explain:	Yes	No	Unknown	
14.	Does the owner or occupant of the property have any knowledge of environmental liens or governmental notification relating to past or recurrent violations of environmental laws with respect to the property or any facility located on the property? If yes, please explain:	Yes	No	Unknown	
15.	Has the owner or occupant of the property been informed of the past or current existence of hazardous substances or petroleum products or environmental violations with respect to the property or any facility located on the property? If yes, please explain:	Yes	No	Unknown	
16.	Does the owner or occupant of the property have any knowledge of any environmental site assessment of the property or facility that indicated the presence of hazardous substances or petroleum products on, or contamination of, the property or recommended further assessment of the property. If yes, please explain:	Yes	No	Unknown	
17.	Does the owner or occupant of the property know if any past, threatened or pending lawsuits or administrative proceedings concerning a release or threatened release of any hazardous substance or petroleum products involving the property by any owner or occupant of the property? If yes, please explain:	Yes	No	Unknown	
18.	Does the property discharge wastewater on or adjacent to the property into a sanitary sewer system? If yes, please explain:	Yes	No	Unknown	
19.	To the best of your knowledge, have any hazardous substances or petroleum products, unidentified waste materials, tires, automotive or industrial batteries or any other waste materials been dumped above grade, buried and/or burned on the property? If yes, please explain:	Yes	No	Unknown	
20.	Is there a transformer, capacitor or any hydraulic equipment for which there are any records indicating the presence of PCBs? If yes, please explain:	Yes	No	Unknown	

You will most likely be contacted to meet with an ECCI employee in order to complete a site assessment. At the time of ECCI's site visit, it would most helpful if you could supply information on the following (if applicable):

	Existing Information	Check All That Apply to Your Facility	
		Yes	No
1.	Previous Environmental Site Assessment Reports	<input type="checkbox"/>	<input checked="" type="checkbox"/>
2.	Previous Environmental Audit Reports	<input type="checkbox"/>	<input checked="" type="checkbox"/>
3.	Registration for Tanks	<input type="checkbox"/>	<input checked="" type="checkbox"/>
4.	MSDS Sheets	<input type="checkbox"/>	<input checked="" type="checkbox"/>
5.	Community Right-to-Know Plan	<input type="checkbox"/>	<input checked="" type="checkbox"/>
6.	Safety Plans	<input type="checkbox"/>	<input checked="" type="checkbox"/>
7.	Preparedness and Prevention Plans	<input type="checkbox"/>	<input checked="" type="checkbox"/>
8.	Spill Prevention, Countermeasure and Control Plans	<input type="checkbox"/>	<input checked="" type="checkbox"/>
9.	Previous Geologic/Hydrogeologic Reports for Site	<input type="checkbox"/>	<input checked="" type="checkbox"/>
10.	Notices or Correspondence from Any Government Agency Regarding Environmental Violations	<input type="checkbox"/>	<input checked="" type="checkbox"/>
11.	Hazardous Waste Generator Notices or Reports	<input type="checkbox"/>	<input checked="" type="checkbox"/>

HISTORICAL INFORMATION

1. How long have you owned/occupied the property? 9 Yrs
2. Who was the previous owner of the property and how long did they own the property? Do not know
3. What do you use the property for? Timber Production
4. To your knowledge, what have the historical uses of the property been: Timber Production
5. Are you aware of any environmental liens or notices of violations from any environmental agencies? N/A


SITE OPERATIONS

1. What type of heating systems are used on the site (circle all that apply)
Natural gas Petroleum fuel Electric Other N/A
2. What is your source of drinking water/process water (circle all that apply)
Public supply Private well Surface water Other N/A
3. Where is wastewater, or liquid waste, discharged? (circle all that apply)
Public sanitary sewer Septic system/cesspool Storm sewer Ground surface
Surface water Evaporation pond Other N/A
4. List Waste Types and Disposal Method:
Solid Wastes: N/A
Liquid Wastes: N/A
Other Wastes: N/A
5. Are any wastes or chemicals Discharged or Disposed on-site? (circle answer) YES NO N/A
6. Any spills/releases of hazardous substances/petroleum products on site? YES NO N/A

This questionnaire was completed by:

Owner/Representative

Occupant

Name: John Alan Williams Jr. _____
Title: Crossett Area Manager _____
Firm: Weyerhaeuser _____
Address: 128 Main St. Crossett, AR 71635 _____
Phone: (318) ⁵³⁷637-1414 _____ Date: 10/16/2024 _____
Authorized Signature:  _____