



## DEPARTMENT OF THE ARMY

VICKSBURG DISTRICT, CORPS OF ENGINEERS  
4155 CLAY STREET  
VICKSBURG, MISSISSIPPI 39183-3435

REPLY TO  
ATTENTION OF:

November 17, 2015

Operations Division

**SUBJECT:** Determination of Permit Requirements – Shreveport Airport Authority,  
Development Tracts, (55.0 and 93.0 Acres) Shreveport, Louisiana; MVK-2015-677

Ms. Jessica R. Keasler  
Terracon Consultants, Incorporated  
2822-B O'Neal Lane  
Baton Rouge, Louisiana 70816

Dear Ms. Keasler:


I refer to your letter requesting a determination of Department of the Army permit requirements on the subject project sites. The property is located in sections 19 and 20, T17N-R14W, Caddo Parish, Louisiana, as depicted on the enclosed map (enclosure 1).

Based upon the information provided, including a preliminary delineation submitted by Terracon Consultants, Incorporated, it appears there are jurisdictional areas within the proposed project area subject to regulation pursuant to Section 404 of the Clean Water Act. The approximate extent of jurisdictional waters of the United States is depicted on the enclosed preliminary map (enclosure 2). Any work involving the discharge of dredged or fill material (land clearing, ditching, filling, leveeing, etc.) within the limits of the jurisdictional areas identified will require a Department of the Army Section 404 permit prior to beginning work. Please note that this jurisdictional determination is preliminary and should be used for planning purposes only. A final determination of permit requirements will be made upon submission of a completed application, including final project plans. I have enclosed a copy of an appeals form (enclosure 3).

For your convenience, I am enclosing a Department of the Army permit application (enclosure 4). Your application for any proposed work in wetlands or other waters of the United States should be submitted at least 120 days in advance of the proposed starting date. To expedite the evaluation process, please refer to identification no. MVK-2015-677 when submitting the application or requesting project updates.

If we may be of any further assistance in this matter, please contact Mr. Robert Ulmer of this office, telephone (601) 631-5637, fax (601) 631-5459 or e-mail address: robert.g.ulmer@usace.army.mil.

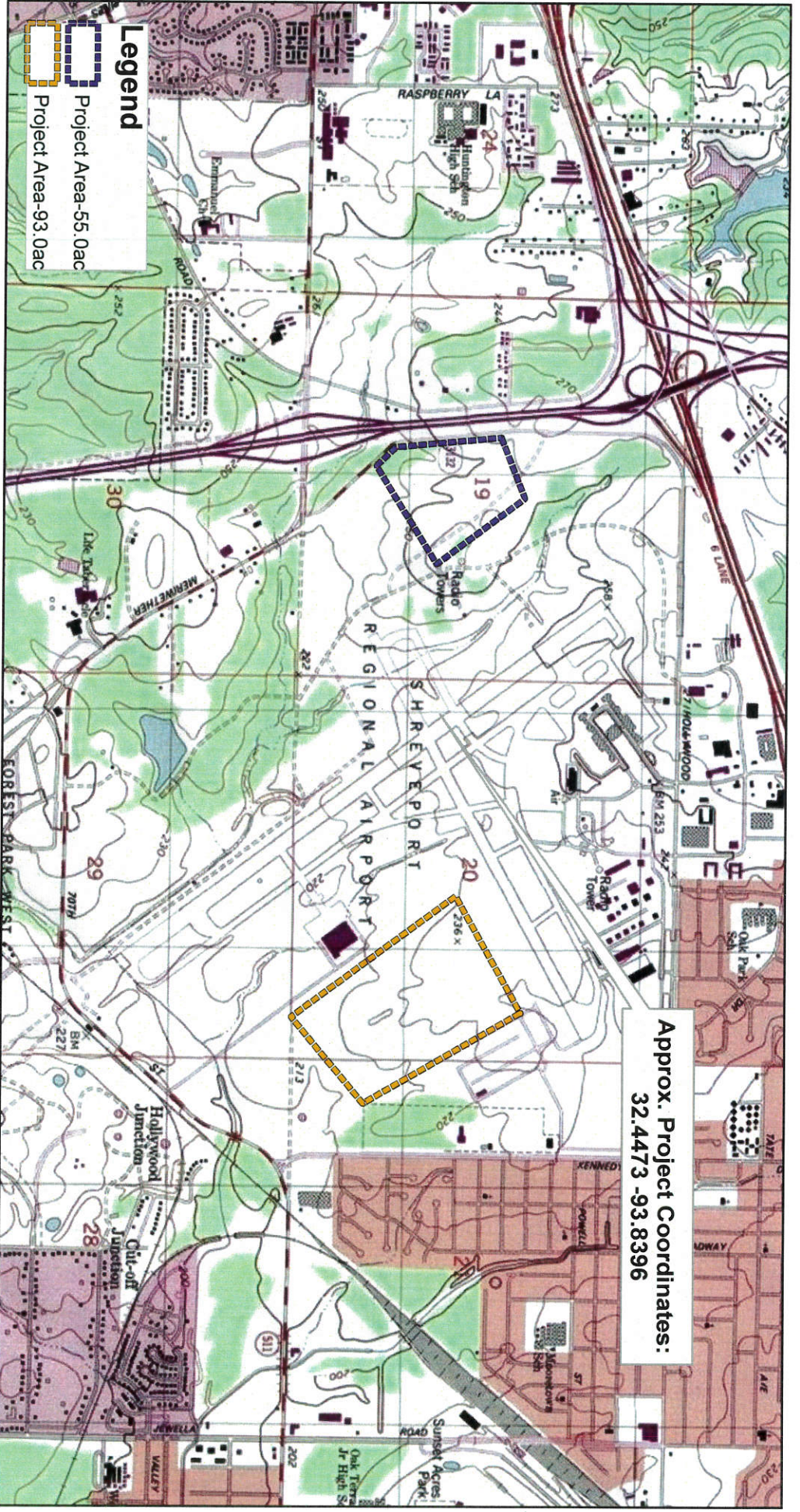
Sincerely,

A handwritten signature in black ink, appearing to read "Charles R. Allred, Jr.", written in a cursive style.

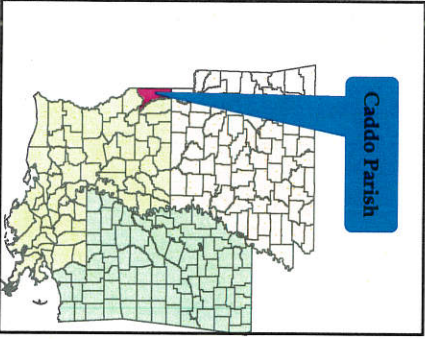
Charles R. Allred, Jr.  
Chief, Enforcement Section  
Regulatory Branch

Enclosures





**Approx. Project Coordinates:**  
32.4473 -93.8396



**November 17, 2015**  
**MVK-2015-677**

**Applicant:**  
Shreveport Airport Authority

**Proposed Work:**  
Site Development

**Location:**  
Sections 19 & 20, T17N-R14W  
Shreveport West, Quadrangle  
Caddo Parish, LA


**Map Background:**  
NAIP Aerial (2010)

**Preliminary Jurisdictional Determination**

Prepared by:  
Robert G. Ulmer, Jr.



**US Army Corps  
of Engineers**



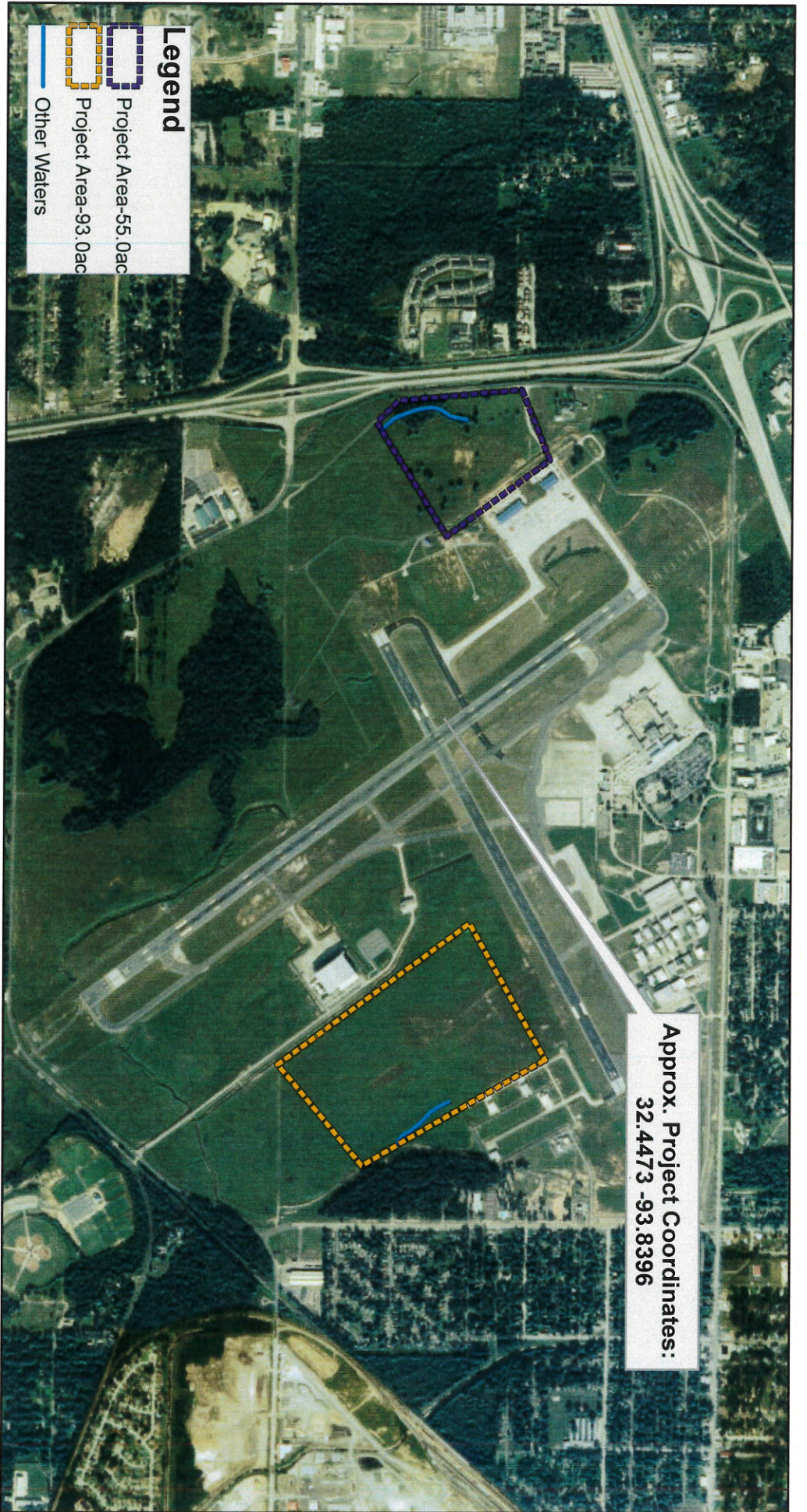
**Regulatory Branch**

**Enforcement Section**






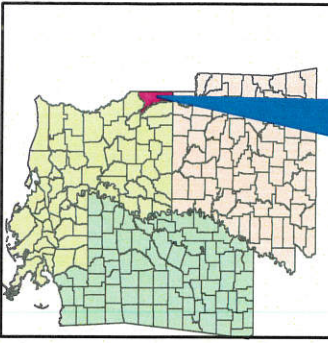
0 1,400 2,800  
Feet





**Legend**

-  Project Area-55, 0ac
-  Project Area-93, 0ac
-  Other Waters



**Caddo Parish**



**Approx. Project Coordinates:**  
32.4473 -93.8396

**November 17, 2015**  
**MVK-2015-677**

**Applicant:**  
Shreveport Airport Authority


**Proposed Work:**  
Site Development

**Location:**  
Sections 19 & 20, T17N-R14W  
Shreveport West, Ouadraple  
Caddo Parish, LA


**Map Background:**  
NAIP Aerial (2010)

**Preliminary**  
**Jurisdictional Determination**


Prepared by:  
Robert C. Ulmer, Jr.



**US Army Corps of Engineers**



**Regulatory Branch**  
**Enforcement Section**



0 1,200 2,400  
Feet



## NOTIFICATION OF ADMINISTRATIVE APPEAL OPTIONS AND PROCESS AND REQUEST FOR APPEAL

Applicant: Shreveport Airport Authority	File Number: MVK-2015-677	Date: November 17, 2015
Attached is:		See Section Below
<input type="checkbox"/>	INITIAL PROFFERED PERMIT (Standard Permit or Letter of Permission)	A
<input type="checkbox"/>	PROFFERED PERMIT (Standard Permit or Letter of Permission)	B
<input type="checkbox"/>	PERMIT DENIAL	C
<input type="checkbox"/>	APPROVED JURISDICTIONAL DETERMINATION	D
<input checked="" type="checkbox"/>	PRELIMINARY JURISDICTIONAL DETERMINATION	E

**SECTION I -** The following identifies your rights and options regarding an administrative appeal of the above decision. Additional information may be found at <http://usace.army.mil/inet/functions/cw/cecwo/reg> or Corps regulations at 33 CFR Part 331.

**A: INITIAL PROFFERED PERMIT:** You may accept or object to the permit.

- **ACCEPT:** If you received a Standard Permit, you may sign the permit document and return it to the district engineer for final authorization. If you received a Letter of Permission (LOP), you may accept the LOP and your work is authorized. Your signature on the Standard Permit or acceptance of the LOP means that you accept the permit in its entirety, and waive all rights to appeal the permit, including its terms and conditions, and approved jurisdictional determinations (JD) associated with the permit.
- **OBJECT:** If you object to the permit (Standard or LOP) because of certain terms and conditions therein, you may request that the permit be modified accordingly. You must complete Section II of this form and return the form to the district engineer. Your objections must be received by the district engineer within 60 days of the date of this notice, or you will forfeit your right to appeal the permit in the future. Upon receipt of your letter, the district engineer will evaluate your objections and may: (a) modify the permit to address all of your concerns, (b) modify the permit to address some of your objections, or (c) not modify the permit having determined that the permit should be issued as previously written. After evaluating your objections, the district engineer will send you a proffered permit for your reconsideration, as indicated in Section B below.

**B: PROFFERED PERMIT:** You may accept or appeal the permit.

- **ACCEPT:** If you received a Standard Permit, you may sign the permit document and return it to the district engineer for final authorization. If you received a Letter of Permission (LOP), you may accept the LOP and your work is authorized. Your signature on the Standard Permit or acceptance of the LOP means that you accept the permit in its entirety, and waive all rights to appeal the permit, including its terms and conditions, and approved jurisdictional determinations associated with the permit.
- **APPEAL:** If you choose to decline the proffered permit (Standard or LOP) because of certain terms and conditions therein, you may appeal the declined permit under the Corps of Engineers Administrative Appeal Process by completing Section II of this form and sending the form to the division engineer. This form must be received by the division engineer within 60 days of the date of this notice.

**C: PERMIT DENIAL:** You may appeal the denial of a permit under the Corps of Engineers Administrative Appeal Process by completing Section II of this form and sending the form to the division engineer. This form must be received by the division engineer within 60 days of the date of this notice.

**D: APPROVED JURISDICTIONAL DETERMINATION:** You may accept or appeal the approved JD or provide new information.

- **ACCEPT:** You do not need to notify the Corps to accept an approved JD. Failure to notify the Corps within 60 days of the date of this notice, means that you accept the approved JD in its entirety, and waive all rights to appeal the approved JD.
- **APPEAL:** If you disagree with the approved JD, you may appeal the approved JD under the Corps of Engineers Administrative Appeal Process by completing Section II of this form and sending the form to the division engineer. This form must be received by the division engineer within 60 days of the date of this notice.

**E: PRELIMINARY JURISDICTIONAL DETERMINATION:** You do not need to respond to the Corps regarding the preliminary JD. The Preliminary JD is not appealable. If you wish, you may request an approved JD (which may be appealed), by contacting the Corps district for further instruction. Also you may provide new information for further consideration by the Corps to reevaluate the JD.

**SECTION II - REQUEST FOR APPEAL or OBJECTIONS TO AN INITIAL PROFFERED PERMIT**

REASONS FOR APPEAL OR OBJECTIONS: (Describe your reasons for appealing the decision or your objections to an initial proffered permit in clear concise statements. You may attach additional information to this form to clarify where your reasons or objections are addressed in the administrative record.)

ADDITIONAL INFORMATION: The appeal is limited to a review of the administrative record, the Corps memorandum for the record of the appeal conference or meeting, and any supplemental information that the review officer has determined is needed to clarify the administrative record. Neither the appellant nor the Corps may add new information or analyses to the record. However, you may provide additional information to clarify the location of information that is already in the administrative record.

**POINT OF CONTACT FOR QUESTIONS OR INFORMATION:**

If you have questions regarding this decision and/or the appeal process you may contact:

Robert Ulmer  
U.S. Army Corps of Engineers  
Regulatory Branch  
4155 Clay Street  
Vicksburg, MS 39183-3435  
(601) 631-5637

If you only have questions regarding the appeal process you may also contact:

Attn: Appeals Review Officer  
Mississippi Valley Division  
Post Office Box 80  
Vicksburg, MS 39181-0080  
(601)634-5820

RIGHT OF ENTRY: Your signature below grants the right of entry to Corps of Engineers personnel, and any government consultants, to conduct investigations of the project site during the course of the appeal process. You will be provided a 15 day notice of any site investigation, and will have the opportunity to participate in all site investigations.

Date:

Telephone number:

Signature of appellant or agent.

**U.S. ARMY CORPS OF ENGINEERS  
APPLICATION FOR DEPARTMENT OF THE ARMY PERMIT**

33 CFR 325. The proponent agency is CECW-CO-R.

*Form Approved -  
OMB No. 0710-0003  
Expires: 31-AUGUST-2013*

Public reporting for this collection of information is estimated to average 11 hours per response, including the time for reviewing instructions, searching existing data sources, gathering and maintaining the data needed, and completing and reviewing the collection of information. Send comments regarding this burden estimate or any other aspect of the collection of information, including suggestions for reducing this burden, to Department of Defense, Washington Headquarters, Executive Services and Communications Directorate, Information Management Division and to the Office of Management and Budget, Paperwork Reduction Project (0710-0003). Respondents should be aware that notwithstanding any other provision of law, no person shall be subject to any penalty for failing to comply with a collection of information if it does not display a currently valid OMB control number. Please DO NOT RETURN your form to either of those addresses. Completed applications must be submitted to the District Engineer having jurisdiction over the location of the proposed activity.

**PRIVACY ACT STATEMENT**

Authorities: Rivers and Harbors Act, Section 10, 33 USC 403; Clean Water Act, Section 404, 33 USC 1344; Marine Protection, Research, and Sanctuaries Act, Section 103, 33 USC 1413; Regulatory Programs of the Corps of Engineers; Final Rule 33 CFR 320-332. Principal Purpose: Information provided on this form will be used in evaluating the application for a permit. Routine Uses: This information may be shared with the Department of Justice and other federal, state, and local government agencies, and the public and may be made available as part of a public notice as required by Federal law. Submission of requested information is voluntary, however, if information is not provided the permit application cannot be evaluated nor can a permit be issued. One set of original drawings or good reproducible copies which show the location and character of the proposed activity must be attached to this application (see sample drawings and/or instructions) and be submitted to the District Engineer having jurisdiction over the location of the proposed activity. An application that is not completed in full will be returned.

**(ITEMS 1 THRU 4 TO BE FILLED BY THE CORPS)**

1. APPLICATION NO.	2. FIELD OFFICE CODE	3. DATE RECEIVED	4. DATE APPLICATION COMPLETE
--------------------	----------------------	------------------	------------------------------

**(ITEMS BELOW TO BE FILLED BY APPLICANT)**

5. APPLICANT'S NAME First -                      Middle -                      Last - Company - E-mail Address -			8. AUTHORIZED AGENT'S NAME AND TITLE (agent is not required) First -                      Middle -                      Last - Company - E-mail Address -		
6. APPLICANT'S ADDRESS: Address- City -                      State -                      Zip -                      Country -			9. AGENT'S ADDRESS: Address- City -                      State -                      Zip -                      Country -		
7. APPLICANT'S PHONE NOs. w/AREA CODE a. Residence                      b. Business                      c. Fax			10. AGENTS PHONE NOs. w/AREA CODE a. Residence                      b. Business                      c. Fax		

**STATEMENT OF AUTHORIZATION**

11. I hereby authorize, \_\_\_\_\_ to act in my behalf as my agent in the processing of this application and to furnish, upon request, supplemental information in support of this permit application.

\_\_\_\_\_  
SIGNATURE OF APPLICANT                      DATE

**NAME, LOCATION, AND DESCRIPTION OF PROJECT OR ACTIVITY**

12. PROJECT NAME OR TITLE (see instructions)			
13. NAME OF WATERBODY, IF KNOWN (if applicable)		14. PROJECT STREET ADDRESS (if applicable) Address	
15. LOCATION OF PROJECT Latitude: °N                      Longitude: °W		City -                      State-                      Zip-	
16. OTHER LOCATION DESCRIPTIONS, IF KNOWN (see instructions) State Tax Parcel ID                      Municipality Section -                      Township -                      Range -			

*encl (4)*

17. DIRECTIONS TO THE SITE

18. Nature of Activity (Description of project, include all features)

19. Project Purpose (Describe the reason or purpose of the project, see instructions)

**USE BLOCKS 20-23 IF DREDGED AND/OR FILL MATERIAL IS TO BE DISCHARGED**

20. Reason(s) for Discharge

21. Type(s) of Material Being Discharged and the Amount of Each Type in Cubic Yards:

Type	Type	Type
Amount in Cubic Yards	Amount in Cubic Yards	Amount in Cubic Yards

22. Surface Area in Acres of Wetlands or Other Waters Filled (see instructions)

Acres  
or  
Linear Feet

23. Description of Avoidance, Minimization, and Compensation (see instructions)



24. Is Any Portion of the Work Already Complete?  Yes  No IF YES, DESCRIBE THE COMPLETED WORK

25. Addresses of Adjoining Property Owners, Lessees, Etc., Whose Property Adjoins the Waterbody (if more than can be entered here, please attach a supplemental list).

a. Address-

City - State - Zip -

b. Address-

City - State - Zip -

c. Address-

City - State - Zip -

d. Address-

City - State - Zip -

e. Address-

City - State - Zip -

26. List of Other Certificates or Approvals/Denials received from other Federal, State, or Local Agencies for Work Described in This Application.

AGENCY	TYPE APPROVAL*	IDENTIFICATION NUMBER	DATE APPLIED	DATE APPROVED	DATE DENIED

\* Would include but is not restricted to zoning, building, and flood plain permits

27. Application is hereby made for permit or permits to authorize the work described in this application. I certify that this information in this application is complete and accurate. I further certify that I possess the authority to undertake the work described herein or am acting as the duly authorized agent of the applicant.

\_\_\_\_\_  
SIGNATURE OF APPLICANT

\_\_\_\_\_  
DATE

\_\_\_\_\_  
SIGNATURE OF AGENT

\_\_\_\_\_  
DATE

The Application must be signed by the person who desires to undertake the proposed activity (applicant) or it may be signed by a duly authorized agent if the statement in block 11 has been filled out and signed.

18 U.S.C. Section 1001 provides that: Whoever, in any manner within the jurisdiction of any department or agency of the United States knowingly and willfully falsifies, conceals, or covers up any trick, scheme, or disguises a material fact or makes any false, fictitious or fraudulent statements or representations or makes or uses any false writing or document knowing same to contain any false, fictitious or fraudulent statements or entry, shall be fined not more than \$10,000 or imprisoned not more than five years or both.