







Exhibit F - Acadiana Regional Airport P1 Height Restrictions Map

AVAILABLE LEASE TABLE

#	APPROX. AREA	ZONING	FLOOD ZONE	POLITICAL DISTRICT
PRIME PROPERTIES				
P1	64.32 ACRES	I-1	ZONE C	DISTRICT 3

LEGEND

SYMBOL	DESCRIPTION
	ACCESS ROAD
	PRIME PROPERTY AREA
	PROPERTY CONTOUR
	APPROXIMATE BOUNDARY DIMENSION
	HEIGHT RESTRICTION (NAVD88)
	BUILDING RESTRICTION LIMITS

*NOTE:
ALL DIMENSIONAL DATA, AREAS, ELEVATIONS, ACREAGE,
AND LOCATION OF UTILITIES ARE APPROXIMATE.

*NOTE:
ALL DIMENSIONAL DATA, AREAS, ELEVATIONS, ACREAGE,
AND LOCATION OF UTILITIES ARE APPROXIMATE.

