

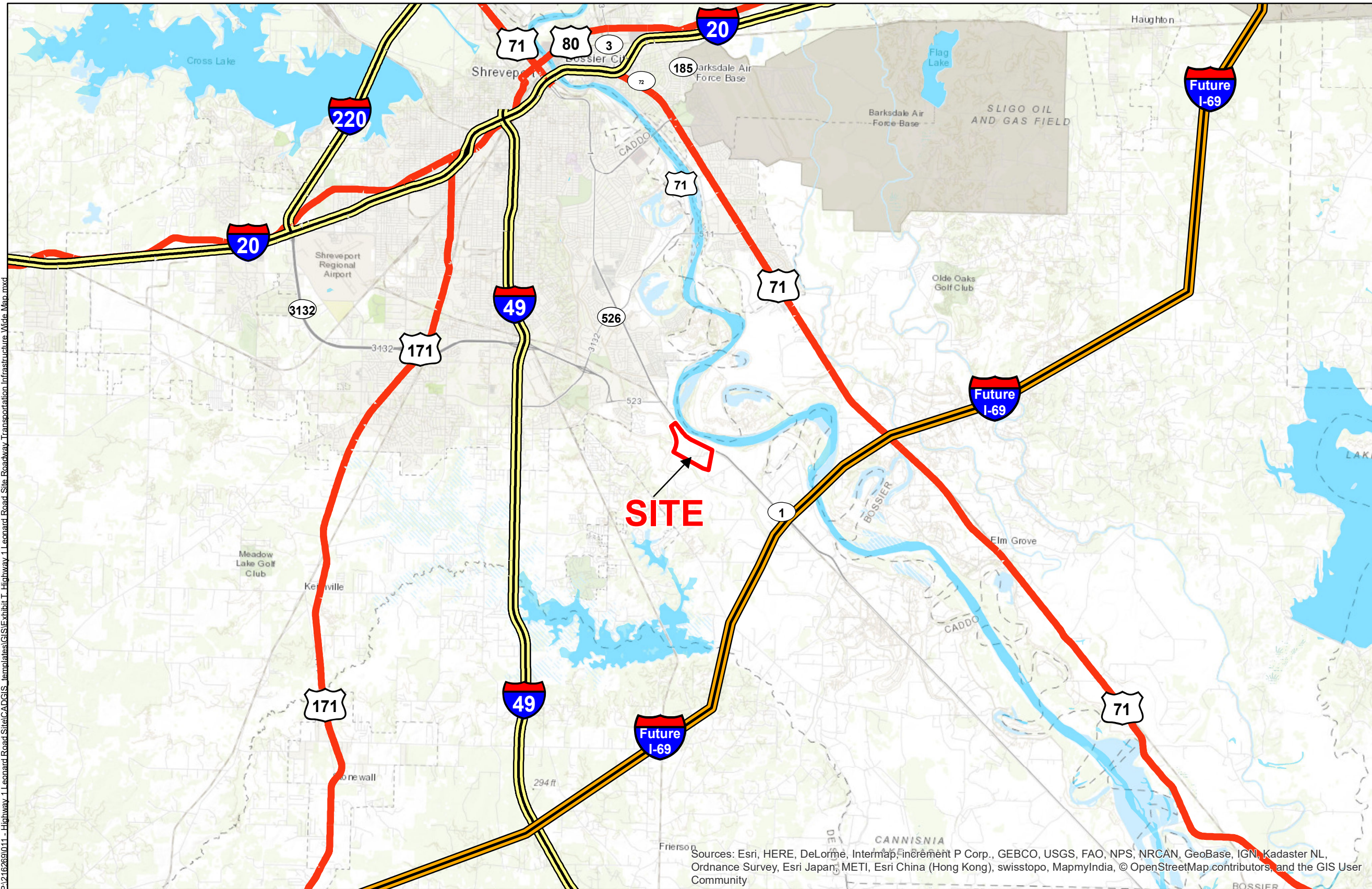
Exhibit S.

Highway 1 Leonard Road Site Roadway Transportation Infrastructure Wide Map

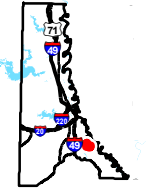
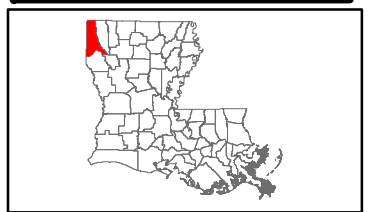


Highway 1 Leonard Road Site Roadway Transportation Infrastructure Wide Map

Highway 1 Leonard Road Site
Caddo Parish, LA



NLEP



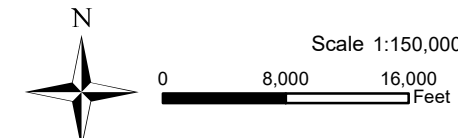
Caddo Parish

LEGEND

- Site Boundary
- Future I-69 Corridor
- Existing Roadway
- Interstate
- US Highway
- Waterbody

Sources: Esri, HERE, DeLorme, Intermap, inçrément P Corp., GEBCO, USGS, FAO, NPS, NRCAN, GeoBase, IGN, Kadaster NL, Ordnance Survey, Esri Japan, METI, Esri China (Hong Kong), swisstopo, MapmyIndia, © OpenStreetMap contributors, and the GIS User Community

- General Notes:
1. No attempt has been made by CSRS, Inc. to verify site boundary, title, actual legal ownership, deed restrictions, servitudes, easements, or other burdens on the property, other than that furnished by the client or his representative.
 2. Transportation data from 2013 TIGER datasets via U.S. Census Bureau at [ftp://ftp2.census.gov/geo/tiger/TIGER2013](http://ftp2.census.gov/geo/tiger/TIGER2013).
 3. 2015 aerial imagery from ESRI Online Basemaps and may not reflect current ground conditions.



Date:	9/9/2020
Project Number:	216269
Drawn By:	SEW
Checked By:	EEB



P:\216269\011 - Highway 1 Leonard Road Site\CAD\GIS - templates\GIS\Exhibit 1 Highway 1 Leonard Road Site Roadway Transportation Infrastructure Wide Map.mxd