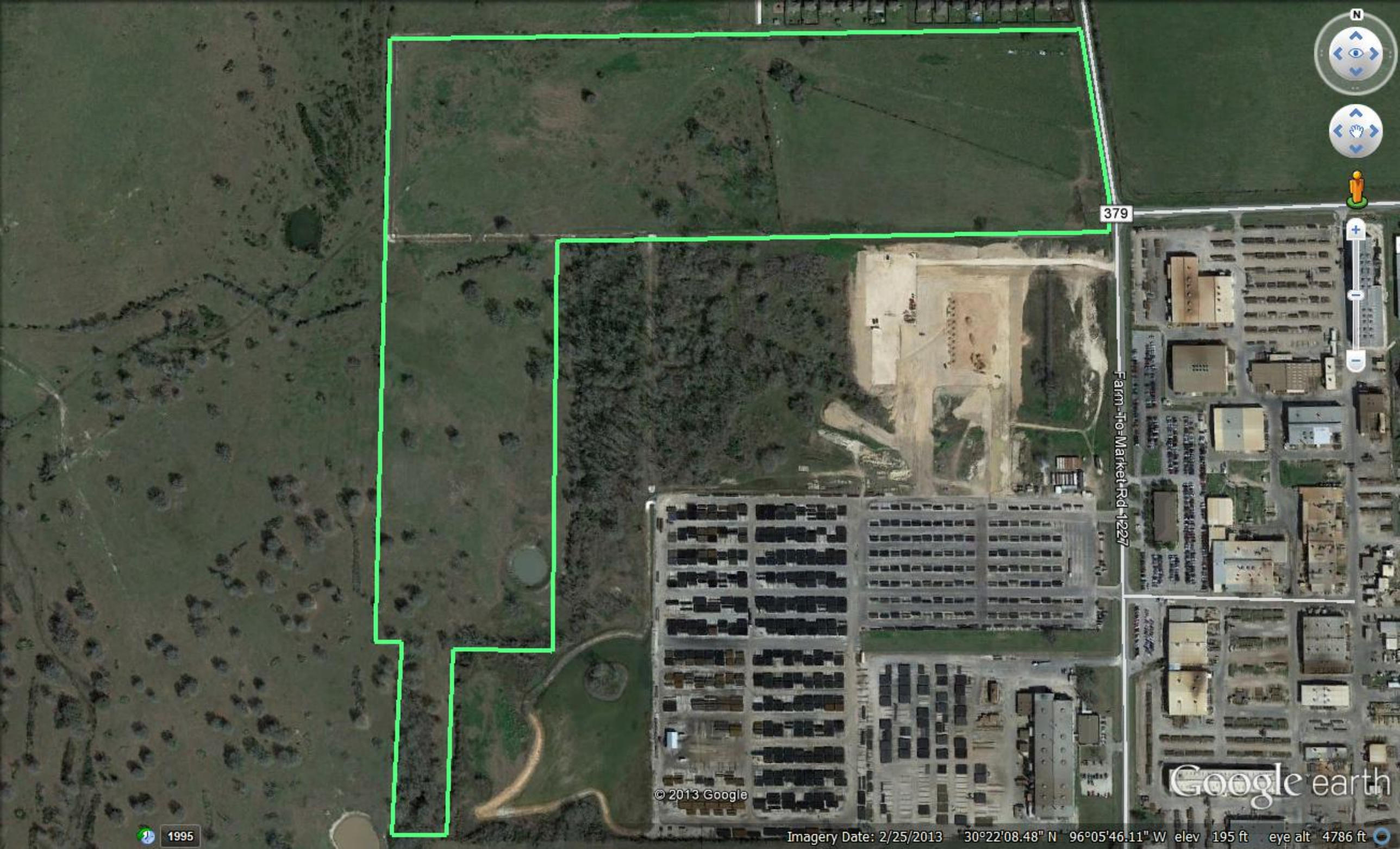

379
Farm-To-Market-Rd-1227
© 2013 Google
Google earth
1995
Imagery Date: 2/25/2013 30°22'08.48" N 96°05'46.11" W elev 195 ft eye alt 4786 ft

© www.historicmapdvds.com

CITY BOUNDARY

DITCH

200

Cabbage Ln

Willow Ct

379

NAVASOTA

(BM 218)

379

196

20

Farm-To-Market Rd 1227

1227

200

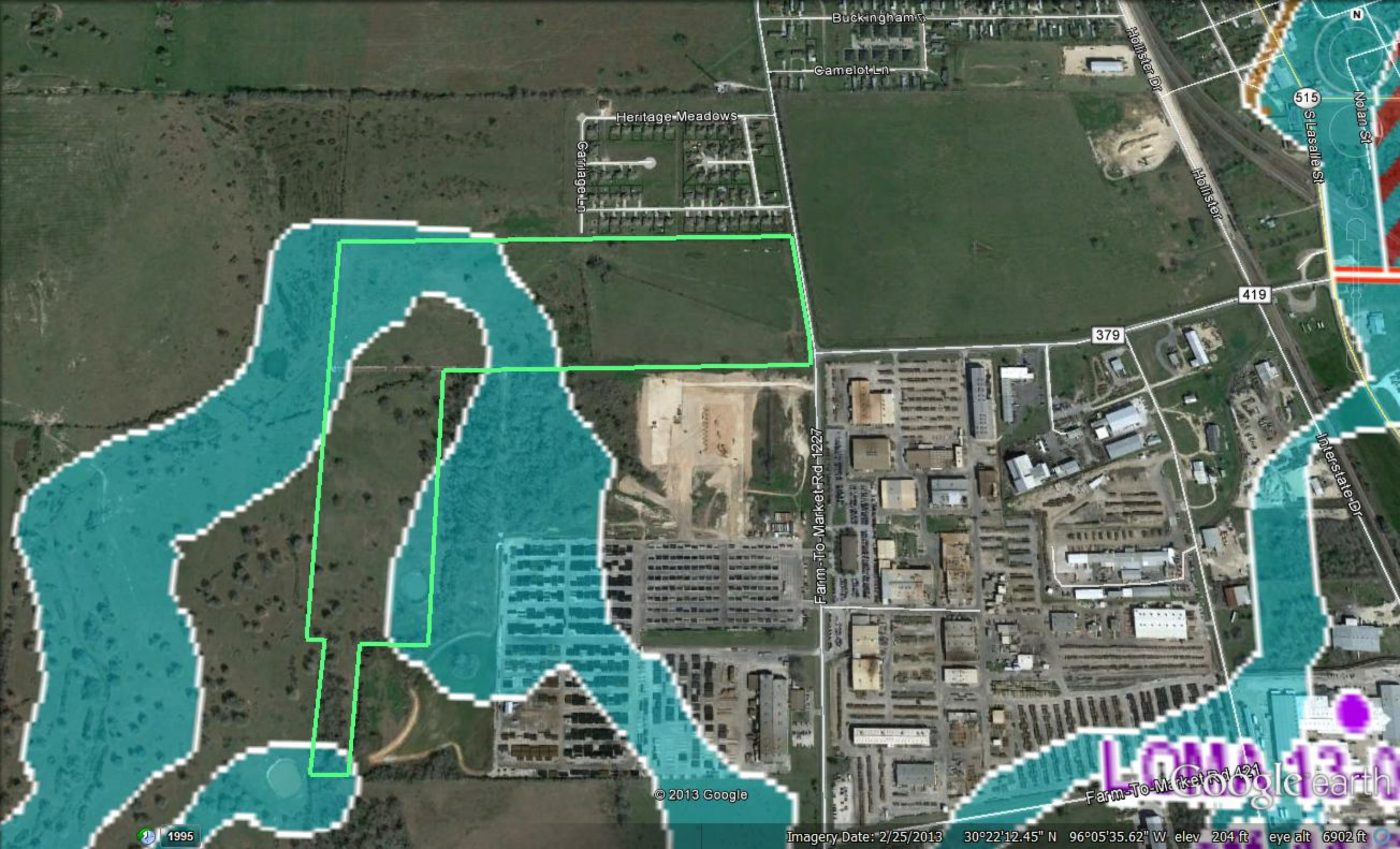
Farm-To-Market Rd 421

© 2013 Google

Google earth

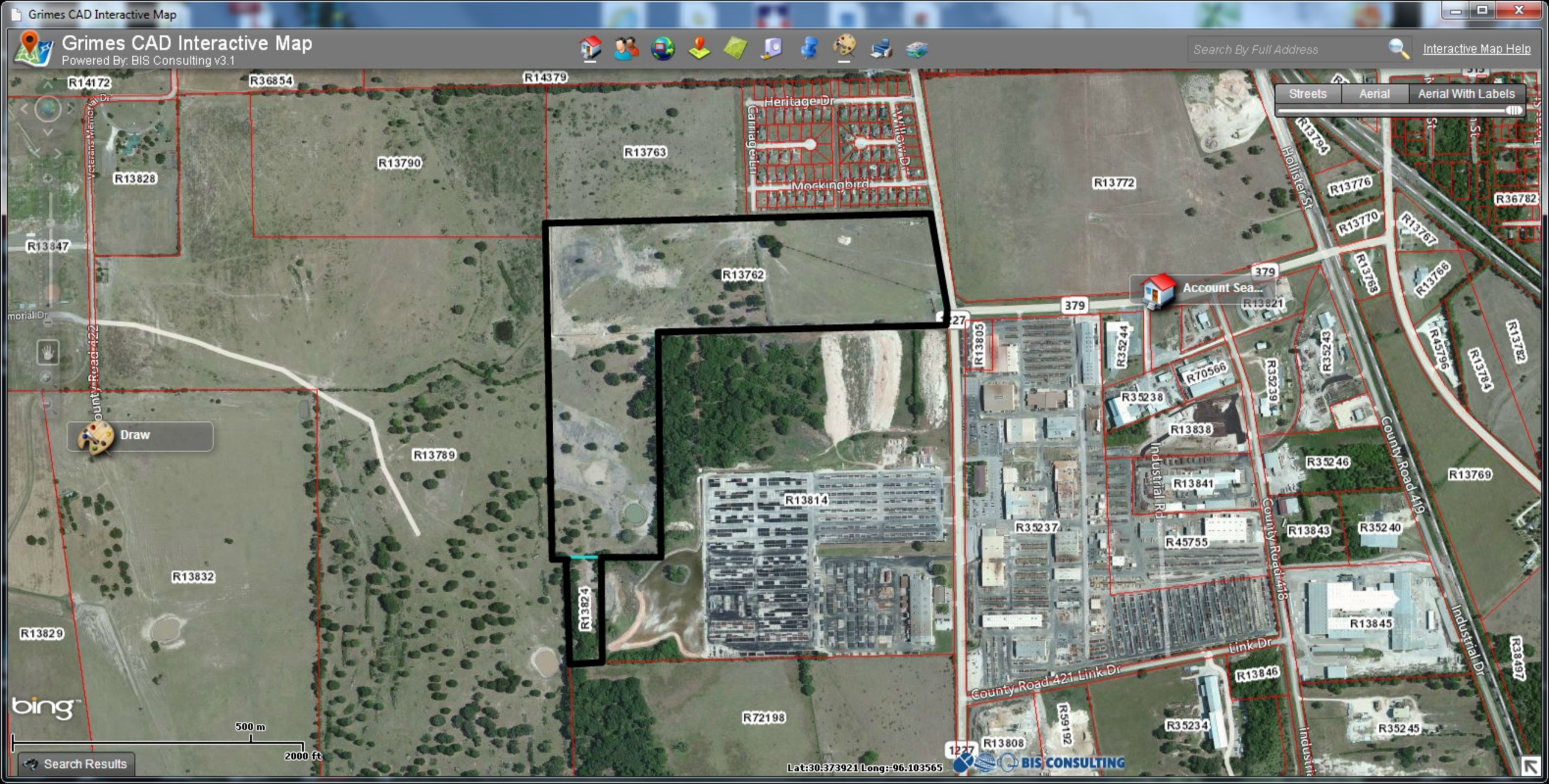
1995

Imagery Date: 2/25/2013 30°22'06.26" N 96°05'44.59" W elev 195 ft eye alt 6133 ft


Buckingham Ln
Camelot Ln
Heritage Meadows
Carriage Ln
Hollister Dr
Hollister
515
S Lasalle St
Nolan St
419
379
Farm-To-Market-Rd-1227
Interstate-Dr
Farm-To-Market Rd 421
© 2013 Google
Google earth
1995
Imagery Date: 2/25/2013 30°22'12.45" N 96°05'35.62" W elev 204 ft eye alt 6902 ft

11596 acres (SSURGO) {tx041,tx477,tx185} 0.52 seconds [0.24 cache ratio]

BsA
Buckingham Ln
Camelot Ln
Heritage Meadows
Carriage Ln
Hollister Dr
Hollister
515
S Lasalle St
Nolan St
CrC
CrD
RaB
419
379
Farm-To-Market Rd 1227
Interstate Dr
Farm-To-Market Rd 421
Go
RoC
PaD
1995
© 2013 Google
Google earth
Imagery Date: 2/25/2013 30°22'12.45" N 96°05'35.62" W elev 204 ft eye alt 6902 ft


Grimes CAD Interactive Map
Grimes CAD Interactive Map
Powered By: BIS Consulting v3.1
Search By Full Address
Interactive Map Help
Streets
Aerial
Aerial With Labels
Draw
Account Sea...
Heritage Dr
Carriage Ln
Willow Dr
Mockingbird
Hollister St
County Road 419
County Road 421 Link Dr
Link Dr
Industrial Dr
379
R14172
R36854
R14379
R13763
R13790
R13828
R13772
R13762
R13776
R13770
R13767
R13766
R36782
R13794
R13768
R13821
R13805
R35244
R35243
R35239
R70566
R35238
R13838
R13784
R13762
R45796
R13769
R13789
R13814
R13841
R35246
R35237
R45755
R13843
R35240
R13832
R13824
R13829
R13845
R13846
R38497
R72198
R59192
R35234
R35245
R13808
1227
500 m
2000 ft
Search Results
Lat:30.373921 Long:-96.103565
BIS CONSULTING
bing