

Exhibit S.

Acadiana Regional Airport P5 Site

Roadway Transportation

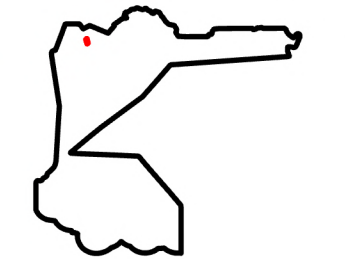
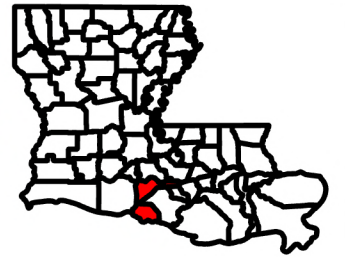
Infrastructure Map



Acadiana Regional Airport P5 Site Roadway Transportation Infrastructure Map

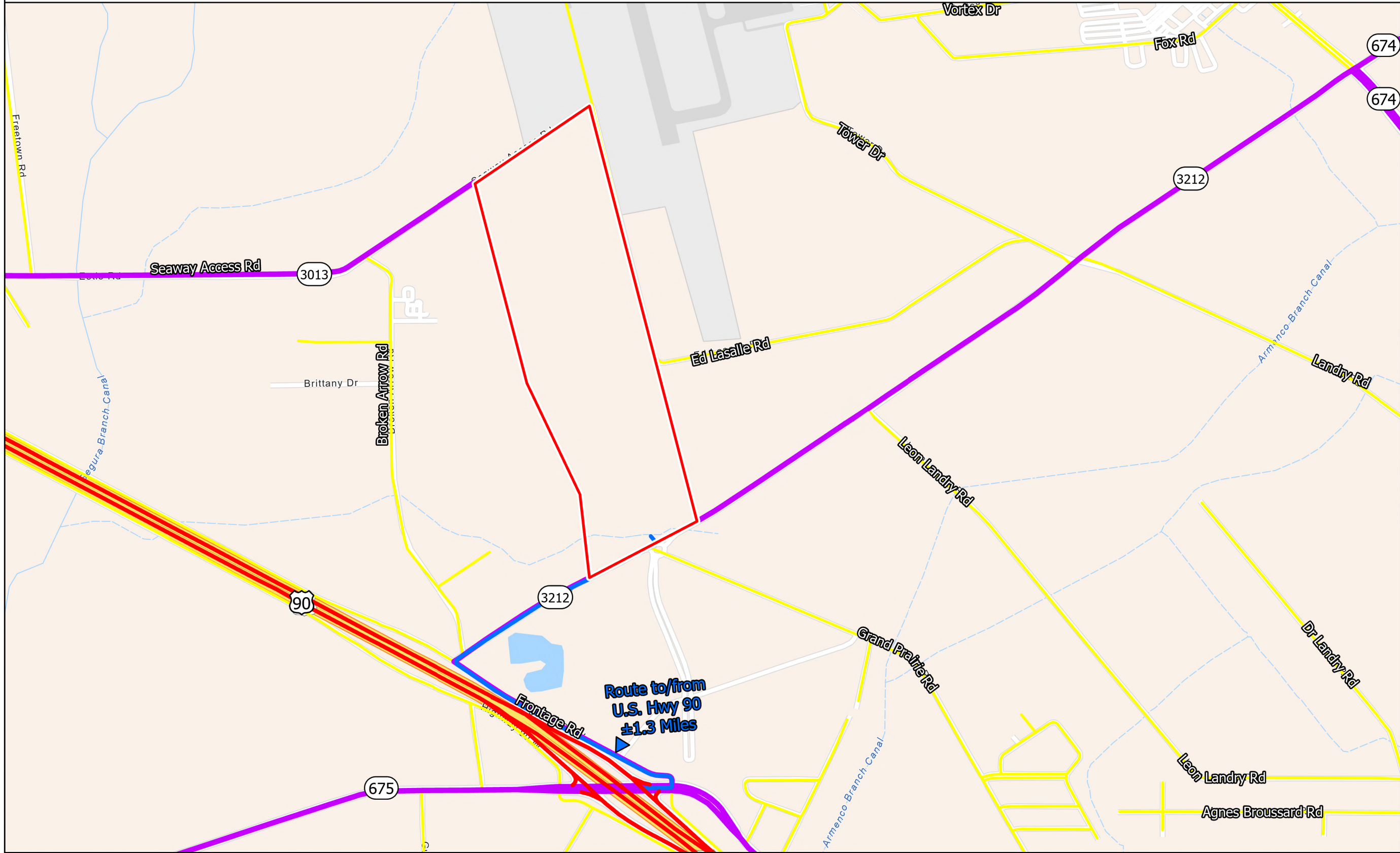
Site Exhibit for
Acadiana Regional Airport P5
Site
Iberia Parish, LA

One Acadiana



Legend

- ▭ Site Boundary (±178.95 Ac.)
- ▬ Route to/from Hwy 90 (±1.3 Miles)
- ▬ Local Roads
- Major Roads**
- ▬ US Highway
- ▬ State Highway

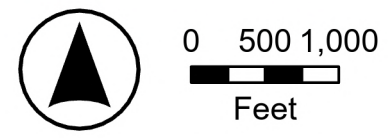


Route to/from
U.S. Hwy 90
±1.3 Miles

P:\214002\One Acadiana Certified Sites Program\Certified Sites\Acadiana Regional

General Notes:

- The information presented herein is for planning purposes only. Further detailed due diligence MUST be completed prior to making decisions regarding the site.
- No attempt has been made by CSRS, Inc. to verify site boundary, title, actual legal ownership, deed restrictions, servitudes, easements, or other burdens on the property, other than that furnished by the client or his representative.
- Transportation data from 2023 TIGER datasets via U.S. Census Bureau at <https://www.census.gov/geographies/mapping-files/time-series/geo/tiger-line-file.html>.
- Aerial imagery is compiled from multiple different sources to create one cohesive image and may not reflect current ground conditions.



Date: 1/14/2026
Project Number: 222270
Drawn By: CFO
Checked By: EEB