Exhibit II.
CSX Almonaster Site
Field Visit Photo Index

CSX Almonaster Site Field Visit Photo Index

P:\214034\GNO Certified Sites Program\CSX Almonaster Site\CADGIS_templates\GIS\Exhibit II_Site Field Visit Photo Index.mxd

Site Exhibit for
CSX Almonaster Site
Orleans Parish, LA

GNO

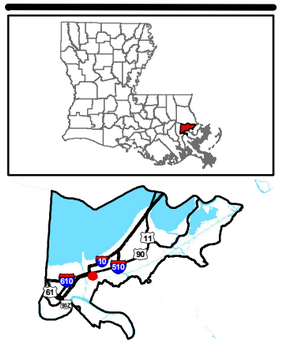

LEGEND

- Site Boundary (±73.24 ac.)
- Site Photos

GREATER NEW ORLEANS INC
REGIONAL ECONOMIC DEVELOPMENT

Date:	3/20/2024
Project Number:	214002
Drawn By:	BMS
Checked By:	EEB

CSRS

General Notes:
1. The information presented herein is for planning purposes only. Further detailed due diligence MUST be completed prior to making decisions regarding the site.
2. No attempt has been made by CSRS, Inc. to verify site boundary, title, actual legal ownership, deed restrictions, servitudes, easements, or other burdens on the property, other than that furnished by the client or his representative.
3. Transportation data from 2013 TIGER datasets via U.S. Census Bureau at ftp://ftp2.census.gov/geo/tiger/TIGER2013.
4. 2015 aerial imagery from USDA-APFO National Agricultural Inventory Project (NAIP) and may not reflect current ground conditions.

Photo Index: 1



P:\214094\GNO Certified Sites Program\CSX Almonaster Site\CADGIS_templates\GIS\Field Photo Index.mxd

Photo Index: 2



P:\214094\GNO Certified Sites Program\CSX Almonaster Site\CADGIS_templates\GIS\Field Photo Index.mxd

Photo Index: 3



P:\214094\GNO Certified Sites Program\CSX Almonaster Site\CADGIS_templates\GIS\Field Photo Index.mxd

Photo Index: 4



P:\214094\GNO Certified Sites Program\CSX Almonaster Site\CADGIS_templates\GIS\Field Photo Index.mxd

Photo Index: 5



P:\214094\GNO Certified Sites Program\CSX Almonaster Site\CADGIS_templates\GIS\Field Photo Index.mxd

Photo Index: 6



P:\214094\GNO Certified Sites Program\CSX Almonaster Site\CADGIS_templates\GIS\Field Photo Index.mxd

Photo Index: 7



P:\214094\GNO Certified Sites Program\CSX Almonaster Site\CADGIS_templates\GIS\Field Photo Index.mxd

Photo Index: 8



P:\214094\GNO Certified Sites Program\CSX Almonaster Site\CADGIS_templates\GIS\Field Photo Index.mxd

Photo Index: 9



P:\214094\GNO Certified Sites Program\CSX Almonaster Site\CADGIS_templates\GIS\Field Photo Index.mxd

Photo Index: 10

P:\214094\GNO Certified Sites Program\CSX Almonaster Site\CADGIS_templates\GIS\Field Photo Index.mxd

Photo Index: 11

P:\214094\GNO Certified Sites Program\CSX Almonaster Site\CADGIS_templates\GIS\Field Photo Index.mxd

Photo Index: 12

P:\214094\GNO Certified Sites Program\CSX Almonaster Site\CADGIS_templates\GIS\Field Photo Index.mxd

Photo Index: 13

P:\214094\GNO Certified Sites Program\CSX Almonaster Site\CADGIS_templates\GIS\Field Photo Index.mxd