

Exhibit W. Foti – Highway 70 Phase I Environmental Site
Assessment





11950 Industriplex Boulevard
Baton Rouge, Louisiana 70809
phone: 225.293.8378
fax: 225.292.8132

Foti - Highway 70 Phase 1 Environmental Site Assessment

September 20, 2017

Baton Rouge Area Chamber (BRAC)
564 Laurel Street
Baton Rouge, Louisiana, 70801

Attention: Jim A. Cavanaugh

RE: Phase I Environmental Site Assessment Report
Foti Highway 70 - 13.17 Acres
Southeast Corner of Highway 70 and Highway 3120
Donaldsonville, Louisiana 70346
PSI Work Order Number 02591296

Dear Mr. Cavanaugh:

Professional Service Industries, Inc. (PSI) has completed a Phase I Environmental Site Assessment (ESA) of the above referenced property in accordance with our proposal number 0259-220193. Please find one copy of the report attached.

We are pleased to be of service to you on this important project. If you have any questions regarding the report, please don't hesitate to contact us at 225.293.8378.

Respectfully Submitted,

PROFESSIONAL SERVICE INDUSTRIES, INC.

A blue ink signature of Jeremiah Garms.

Jeremiah Garms
Environmental Projects Specialist

A blue ink signature of Steve Whitting.

Steve Whitting
Principal Consultant

Attachments

Phase I Environmental Site Assessment

Foti Highway 70 - 13.17 Acres
Southeast Corner of Highway 70 and Highway 3120
Donaldsonville, Louisiana 70346

PSI Work Order Number 02591296



Prepared for:

Baton Rouge Area Chamber (BRAC)
564 Laurel Street
Baton Rouge, Louisiana 70801

Prepared by:

Professional Service Industries, Inc.
11950 Industriplex Boulevard
Baton Rouge, Louisiana 70809

Date: September 20, 2017



Project Summary

Report Section		No Issues Identified	Routine Solution	REC	HREC	CREC	VEC	De-Minimis	Notes
3.0	USER-PROVIDED INFORMATION	✓							
5.0	SITE RECONNAISSANCE	✓							
5.2	SUBJECT PROPERTY OBSERVATIONS	✓							
5.3	OFF-SITE OBSERVATIONS	✓							
6.0	HISTORICAL USES	✓							
7.0	ENVIRONMENTAL REGULATORY RECORDS REVIEW	✓							

TABLE OF CONTENTS

LIST OF COMMONLY USED ACRONYMS	1
CERTIFICATION	3
1.0 EXECUTIVE SUMMARY	4
1.1 FINDINGS	4
1.2 CONCLUSIONS	5
1.3 RECOMMENDATIONS	6
2.0 PHASE I ESA SCOPE AND METHODOLOGY	7
2.1 PURPOSE OF SERVICES	7
2.2 PHASE I ESA METHODOLOGY	7
2.3 LIMITATIONS, EXCEPTIONS, DEVIATIONS AND DATA GAP	7
2.4 SIGNIFICANT ASSUMPTIONS	7
3.0 USER-PROVIDED INFORMATION	9
3.1 USER QUESTIONNAIRE	9
3.2 SUGGESTED INFORMATION	10
3.3 HELPFUL DOCUMENTS	10
4.0 PHYSICAL SETTING	11
5.0 SITE RECONNAISSANCE	13
5.1 SUBJECT PROPERTY DESCRIPTION AND CURRENT USES	13
5.2 SUBJECT PROPERTY OBSERVATIONS	14
5.3 OFF-SITE OBSERVATIONS	16
6.0 HISTORICAL USES	19
6.1 SUMMARY OF RESOURCES	19
6.2 CURRENT AND PRIOR USE INTERVIEWS	20
6.3 PRIOR INVESTIGATIONS	20
6.4 CITY DIRECTORIES	20
6.5 SUMMARY HISTORY OF SITE AND SURROUNDING AREA	21
7.0 ENVIRONMENTAL REGULATORY RECORDS REVIEW	23
7.1 REGULATORY AGENCY INQUIRIES	23
7.2 DATABASE FINDINGS	23
8.0 VAPOR ENCROACHMENT SCREENING	28
8.1 METHODOLOGY	28
8.2 VES RESULTS	30

8.3 VES LIMITATIONS	31
9.0 CONTRACT INFORMATION	32
9.1 STANDARD OF CARE AND WARRANTIES	32
9.2 RELIANCE	32
9.3 USE BY OTHER PARTIES	33

TABLE OF APPENDICES

FIGURES	
PHOTOGRAPHS	
ENVIRONMENTAL DATABASE REPORT	
USER QUESTIONNAIRE RESPONSES	
HISTORICAL RESEARCH DOCUMENTATION	
INTERVIEW DOCUMENTATION	
DATA GAP WORKSHEET	
SUPPLEMENTAL DOCUMENTATION	
VAPOR ENCROACHMENT SCREENING DOCUMENTATION	
PERSONNEL QUALIFICATIONS	

LIST OF COMMONLY USED ACRONYMS

AST	Above-ground Storage Tank
AUL	Activity and Land Use Limitation
AHERA	Asbestos Hazard Emergency Response Act
ACM	Asbestos-Containing Materials
AMSL	Above Mean Sea Level
APN	Assessor's Parcel Number (also referred to as a PIN)
ASTM	American Society for Testing and Materials
BER	Business Environmental Risk
Bgs	Below ground surface
BTEX	Benzene, Toluene, Ethylbenzene, Xylenes
COC	Chemical(s) of Concern
CERCLA	Comprehensive Environmental Response, Compensation and Liability Act
CERCLIS	Comprehensive Environmental Response, Compensation and Liability Information System (now called SEMS)
CESQG	Conditionally Exempt Small Quantity Generator of Hazardous Waste
CREC	Controlled Recognized Environmental Condition
EP	Environmental Professional
EPA	U.S. Environmental Protection Agency
ESA	Environmental Site Assessment
HREC	Historical Recognized Environmental Condition
HVAC	Heating, Ventilation, and Air Conditioning
LLP	Landowner Liability Protection
LQG	Large Quantity Generator of Hazardous Waste
LBP	Lead-Based Paint
LUST	Leaking Underground Storage Tank
MCL	Maximum Concentration Level
MSDS	Material Safety Data Sheets (now referred to as Safety Data Sheets)
MTBE	Methyl tert Butyl Ether
µg/L	Micrograms per Liter
Mg/kg	Milligrams per Kilogram

Mg/L	Milligrams per Liter
NPL	National Priorities List (aka/Superfund)
NFA	No Further Action (also known as No Further Remediation)
ND	Not Detected
NOV	Notice of Violation
OSHA	Occupational Safety and Health Administration
ppb	Parts per billion
ppm	Parts per million
PCE	Perchloroethylene (also known as Tetrachloroethylene)
pCi/L	Picocuries per liter
PCB	Polychlorinated Biphenyls
REC	Recognized Environmental Condition
RCRA	Resource Conservation and Recovery Act
TPH	Total Petroleum Hydrocarbons
TCE	Trichloroethylene
UST	Underground Storage Tank
USDA	United States Department of Agriculture
USGS	United States Geological Survey
VEC	Vapor Encroachment Condition
VIC	Vapor Intrusion Condition
VOC	Volatile Organic Compound

CERTIFICATION

Professional Service Industries, Inc. (PSI) has completed a Phase I Environmental Site Assessment of the Foti Highway 70 - 13.17 Acres located on the southeast corner of Highway 70 and Highway 3120 in Donaldsonville, Louisiana ("the Subject Property"). PSI performed the Phase I ESA in general accordance with ASTM E 1527-13, Standard Practice for Environmental Site Assessments: Phase I Environmental Site Assessment Process (the Practice). The assessment was completed at the request of Baton Rouge Area Chamber (BRAC) ("the Client") in accordance with the scope of work outlined in PSI's Proposal Number 0259-220193, which was authorized by the Client.

The conclusions developed herein represent our professional judgment based on information and data available to us at the time of the assessment, and observations made at the time of our site reconnaissance. In accordance with ASTM E1527-13 § 4.6, the report is valid for a period of 180 days from the time of issuance.

Site Assessor:



Jeremiah Garms, Environmental Projects Specialist

Reviewed by:



Steve Whitting, Principal Consultant

Environmental Professional Certification

I declare that, to the best of my professional knowledge and belief, I meet the definition of Environmental Professional as defined in 312.10 of this part. I have the specific qualifications based on education, training, and experience to assess a property of the nature, history, and setting of the subject property. I have developed and performed the all appropriate inquiries in conformance with the standards and practices set forth in 40 CFR Part 312.

Environmental
Professional:



William Penick, Senior Environmental Specialist

1.0 EXECUTIVE SUMMARY

Professional Service Industries, Inc. (PSI) performed a Phase I Environmental Site Assessment (Phase I ESA) of the Foti Highway 70 - 13.17 Acres located on the southeast corner of Highway 70 and Highway 3120, in Donaldsonville, Louisiana, 70346. PSI performed the assessment to comply with the contract between Baton Rouge Area Chamber (BRAC) (the Client) and PSI.

1.1 FINDINGS

A summary of findings is provided below. The report should be read in its entirety to obtain a more complete understanding of the information provided and to aid in any decisions made or actions taken based on this information.

1.1.1 Site Description and Current Use

The subject property consists of approximately 13.17 +/- acres of agricultural land and is located at Foti Highway 70 in Donaldsonville, Louisiana. The subject property appears to be largely agricultural land.

1.1.2 Adjoining Property Description and Use

The subject property is located within a primarily agricultural corridor along Highway 70. No uses of concern were identified on the adjoining properties. Use of the immediately surrounding properties is summarized in the table below.

Direction	Description of Property Use
North	Developed with Highway 70 followed by commercial development with structures.
South	Developed with residential development with structures followed by agricultural land.
East	Developed with a mixed commercial and residential development with structures.
West	Developed with Highway 70 followed by the Terra Nitrogen Plant with structures.

1.1.3 Historical Use of Site and Surrounding Area

The subject property appears to have been agricultural land since prior to 1892.

Please refer to Section 6.5 for a detailed discussion of the past uses of the adjoining and surrounding properties.

1.1.4 Governmental Records Review

PSI subcontracted with Environmental Data Resources, Inc. (EDR), to provide a review of governmental database records for spill sites, tanks, hazardous waste handlers, and other facilities of potential concern within proximity to the subject property.

1.1.5 Significant Data Gaps

The Standard Practice defines a Significant Data Gap as a gap that affects the ability to identify recognized environmental conditions (RECs). Findings and conclusions are subject to the limitations imposed by Significant Data Gaps. Based on our experience, the information that we gathered and evaluated did not present significant data gaps that affected our ability to identify RECs in connection with the subject property.

1.2 CONCLUSIONS

PSI performed a Phase I Environmental Site Assessment of the subject property in general accordance with the scope and limitations of ASTM Practice E 1527-13. Any exceptions to or deletions from this practice are described in Section 2.3 of this report. The following conclusions have been made with regard to evidence of RECs, HRECs, CRECs, VECs, and De minimis conditions on the Subject Property, as defined in ASTM E 1527-13.

1.2.1 Recognized Environmental Conditions

This assessment has revealed no evidence of RECs in connection with the subject property.

On-Site Conditions

No on-site conditions of concern were observed in connection with the subject property.

Off-Site Conditions

No off-site conditions of concern were observed in connection with the subject property.

1.2.2 Controlled Recognized Environmental Conditions

This assessment has revealed no evidence of CRECs in connection with the subject property.

1.2.3 Historical Recognized Environmental Conditions

This assessment has revealed no evidence of HRECs in connection with the subject property.

1.2.4 Vapor Encroachment Conditions

This assessment has revealed no evidence of VECs in connection with the subject property.

1.2.5 De Minimis Conditions

PSI did not identify any evidence of *de minimis* conditions on the subject property.

1.3 RECOMMENDATIONS

PSI recommends no further assessment for RECs in connection with the subject property at this time.

2.0 PHASE I ESA SCOPE AND METHODOLOGY

2.1 PURPOSE OF SERVICES

PSI performed the Phase I ESA in conformance with ASTM E 1527-13, Standard Practice for Environmental Site Assessments: Phase I Environmental Site Assessment Process (the Practice). The purpose of the Practice was to define good commercial practice for conducting an environmental site assessment and as such, the Practice is intended to permit the user to satisfy one of the requirements to qualify for the LLPs. The goal of the processes established by the Practice is to identify RECs in connection with the property.

2.2 PHASE I ESA METHODOLOGY

PSI performed a Phase I ESA of the subject property. The scope of our services and general methodology is presented below.

The information sources that PSI used, including published material, material obtained from commercial and other sources, is listed below and cited as it is presented in the report. The information or excerpts thereof is appended.

This assessment included four components:

- Records review;
- Reconnaissance;
- Interviews; and,
- Preparation of this report, including our evaluation.

2.3 LIMITATIONS, EXCEPTIONS, DEVIATIONS AND DATA GAP

PSI considers that limitations, exceptions, and deviations from the Practice manifest as a lack of or inability to obtain information required by the Practice. This represents the definition of the 'data gap' contained in the Practice. PSI listed the component objectives of the Practice on the appended Data Gap Worksheet and tracked the information obtained against the objectives. Therefore the limitations, exceptions and deviations are identified in the Worksheet.

In general, when required information was incomplete, not provided, otherwise not obtained, or indicated a need for additional information, PSI attempted to use information from other sources to meet the Practices' performance objectives. When the data gaps affected the Environmental Professional's ability to identify RECs, PSI considered the data gap(s) to be significant. PSI identified significant data gaps (if any) on the Data Gap Worksheet and reported them in Section 1.1.5.

2.4 SIGNIFICANT ASSUMPTIONS

PSI made the following assumptions in developing our Phase I ESA findings and conclusions:

- Regulatory Agency Information - PSI considers all information provided by our environmental database subcontractor regarding regulatory status of facilities to be complete, accurate, and

current.

- Other Regulatory Information - PSI considers all information obtained from regulatory or enforcement agencies to be complete, accurate, and current.
- Title, Lien and AUL Information - PSI considers all information provided by real estate title record review firms regarding property use or ownership, encumbrances or other limitations, if provided, to be complete, accurate and current.
- Interviews - PSI considers all information provided through interviews to be complete, unbiased and provided in good faith.
- Groundwater - PSI interpreted and inferred the direction of the shallow groundwater movement based on the information we obtained and our experience. Actual groundwater flow may be locally influenced by many factors beyond the scope of this assessment. Subsurface investigation would be necessary to determine site-specific groundwater flow direction.

3.0 USER-PROVIDED INFORMATION

PSI considers the Client to be the 'User' of our assessment, defined in ASTM Practice E 1527 as "the party seeking to use ASTM E 1527 to complete an environmental site assessment of the property. A User may include, without limitation, a potential purchaser of property, a potential tenant of property, an owner of property, a lender, or a property manager. The User has specific obligations for completing a successful application of this practice...."

3.1 USER QUESTIONNAIRE

The EPA All Appropriate Inquiry Rule (40 CFR Part 312) and ASTM E1527 Section 6 require the User to answer certain questions related to the property, in order to obtain certain LLPs from CERCLA liability. To facilitate this process, PSI provided the Client with a User Questionnaire, which is provided in the Appendix. A summary of the required questions and client responses is provided below:

Question	Yes	No	Unknown	N/A	Client did not respond
Did a review of recorded land title records or other sources identify any environmental liens filed or recorded against the subject property under federal, tribal, state or local law?		✓			
Did a review of land title records or other sources identify any activity use limitations (AULs), such as engineering controls, land use restrictions or institutional controls that are in place on the subject property?		✓			
Do you have specialized knowledge or experience related to the Subject Property or nearby properties?		✓			
Does the purchase price being paid for the property reasonably reflect the fair market value of the property?	✓				
Are you aware of commonly known or reasonable ascertainable information about the property that would help the environmental professional to identify conditions indicative of a releases or threatened releases?		✓			
Based on your knowledge and experience related to the property are there any obvious indicators that point to the presence or likely presence of contamination at the subject property?		✓			

Question	Yes	No	Unknown	N/A	Client did not respond
Do you know of any pending, threatened, or past litigation or administrative proceedings relevant to hazardous substances or petroleum products in, on, or from the property?		✓			
Do you know of any notices from any governmental entity regarding any possible violation of environmental laws or possible liability relating to hazardous substances or petroleum products?		✓			

Notes

Mr. Mica Landry, the land owner, completed the user questionnaire on September 5, 2017. The user questionnaire is appended.

3.2 SUGGESTED INFORMATION

The client provided PSI with the following suggested information described by the Practice.

- The reason for performing the Phase I ESA.
- The type of property and type of property transaction.
- The complete and correct address of the property.
- The scope of services desired for the Phase I ESA, including any evaluation for business environmental risk that is beyond the scope of ASTM E1527.
- Identification of all parties who will rely upon the report.
- Identification of the key site contact and contact information.

3.3 HELPFUL DOCUMENTS

The Practice requires that the environmental professional ask the property owner, the key site manager (if any is identified), and the User for certain helpful documents about the property and certain legal proceedings involving hazardous substances and the subject property. PSI mailed or e-mailed questions or performed interviews requesting this information. The responses documenting the persons we corresponded with, and relevant information obtained, are appended where practical.

The Client indicated that they were unaware of any prior environmental reports or other helpful documents within the performance period of this assessment.

4.0 PHYSICAL SETTING

PSI reviewed a USGS topographic (topo) map, information from the USDA and/or Natural Resources Conservation Service (NRCS) and/or other information regarding the physical setting of the subject property to assist with the interpretation of subsurface water movement near the subject property. Physical setting information is summarized in the table below.

Summary of Physical Setting Information

Physical Setting Attributes	Description	Source
Subject property elevation:	Approximately 15-feet AMSL	USGS Topo Map "Donaldsonville, LA" 7.5 minute Quadrangle 2012
Topographic gradient:	The subject property and surrounding area slope generally to the west.	USGS Topo Map "Donaldsonville, LA" 7.5 minute Quadrangle 2012
Closest surface water:	The Mississippi River located approximately 6,300 feet to the north of the subject property.	USGS Topo Map "Donaldsonville, LA" 7.5 minute Quadrangle 2012
Other resource or physical characteristics mapped on the subject property?	No	USGS Topo Map "Donaldsonville, LA" 7.5 minute Quadrangle 2012
Is a flood plain mapped on the subject property?	No	Louisiana State University (LSU) AgCenter Federal Emergency Management Agency (FEMA) Flood Insurance Rate Map (FIRM) Panel No. 22093C0075C - July 4, 2011
Predominant soil type(s) mapped on the subject property:	Commerce silty clay loam, 0 to 1 percent slopes and is non-hydric and somewhat poorly drained.	USDA NRCS Web Soil Custom Soil Resource Report, Ascension Parish, Version 13, September 23, 2016

Physical Setting Attributes	Description	Source
Geology/Hydrogeology:	Category: Stratified Sequence Era: Cenozoic System: Quaternary Series: Holocene Code: Qh (described above as Era, System, and Series)	EDR Radius Map Report
Estimated depth to first groundwater:	Greater than 7 feet below ground surface (bgs)	USDA NRCS Web Soil Custom Soil Resource Report, Ascension Parish, Version 13, September 23, 2016
Anticipated regional groundwater flow direction:	Generally west	USGS Topo Map "Donaldsonville, LA" 7.5 minute Quadrangle 2012
Oil and Gas Resources:	None mapped on, or adjacent to Subject Property	EDR Radius Map Report
Mining Resources:	None mapped on, or adjacent to Subject Property	EDR Radius Map Report

5.0 SITE RECONNAISSANCE

The location and approximate boundaries of the subject property are illustrated on the appended figures. The legal description of the subject property, if provided to PSI, is appended. Mr. William Penick, our assessor and Senior Environmental Specialist, conducted the site reconnaissance September 1, 2017 and was unescorted by during the site visit.

The ground reconnaissance consisted of observing the periphery of the subject property and viewing the subject property from accessible adjoining public access areas. Visual reconnaissance of adjoining properties was limited to areas and facilities that were readily observable from the subject property or from public access areas. PSI also systematically toured the interior portions of the subject property parcels to provide an overlapping field of view.

The peripheries of surface features and/or structures, where present on the subject property, were observed along with accessible interior common areas. PSI photo-documented selected features. The photo log is included in the Appendix.

5.1 SUBJECT PROPERTY DESCRIPTION AND CURRENT USES

General Site Information	
Subject Property Address	Southeast Corner of Highway 70 and Highway 3120, Donaldsonville, Louisiana 70346
Parcel Size (acres)	13.17 +/-
Site Contact/Escort	Jim Cavanaugh
Date of Reconnaissance	September 1, 2017
Building Information	
Building Description	One wooden structure on piers located on the northeast section of the subject property.
Size (square feet)	400 square feet.
Number of Stories	Single-story
Approx. Construction Date	In/or around the early 1970's
Utilities	
Water	City of Donaldsonville
Wastewater/Sewer	City of Donaldsonville
Electricity	Entergy
Natural Gas	N/A
Heating Source	N/A

The subject property was previously developed with the St. Jude Trailer Park located on the southern section of the subject property. There is a wooden structure on piers containing approximately 400 square feet located on the northeastern section of the subject property.

5.2 SUBJECT PROPERTY OBSERVATIONS

A summary of the subject property uses and conditions is tabulated below. Detailed information is discussed following the summary for any “yes” answers, along with an opinion about the significance of the listing.

Identified? (check if Yes)	Item Description
Equipment/Activities/Uses	
	Emergency Generators
	Elevators
	Hydraulic Lifts
	Dry Cleaners/Laundromats
	Photo Processing
	Medical/Dental Offices - Biomedical Wastes
	Automotive/Equipment Repair
	Grease Traps and Oil/Water Separators
	Wastewater Treatment Systems
	Septic or Sewage Tanks
	Air Compressors
✓	Transformers or Other Mech./Elec. Equipment That Could Contain PCBs
	Pipeline Markers
	Oil and Gas Wells
	Stormwater Ponds
	Quarries, Pits, Ponds, Lagoons, or Sumps
	Use, Storage, or Disposal of Hazardous Substances
	Use, Storage, or Disposal of Petroleum Products
	ASTs/USTs
	Drums or Other Bulk Chemical Containers
	Suspect Containers/Unidentified Contents

Identified? (check if Yes)	Item Description
✓	Drains and Sumps
✓	Drinking Water, Irrigation or Monitoring Wells
	Agrochemical Use/Application
	Railroad Spur/Tracks
Potential Evidence of Releases	
	Interior/Pavement Stains or Corrosion
	Stained Soil/Stressed Vegetation
	Chemical Odors
	Surface Water Sheen or Discoloration
	Exterior Pipe Discharges/Unknown Pipes/Effluent Discharges
	Pools of Liquid or Standing Water
	Solid Waste Dumping/Landfilling/Suspect Fill Material
	Construction Debris/Material Stockpiles
	Other Uses or Conditions of Concern

5.2.1 Transformers or Other Electrical or Mechanical Equipment That Could Contain PCBs

Several pole-mounted electrical transformers were observed on the subject property. PSI did not observe PCB labeling on the transformers at the time of the site reconnaissance. PSI believes the electrical equipment is the property and responsibility of Entergy, the local electrical utility company, who would be responsible for any cleanup related to the equipment that could not be attributed to tenant negligence. The identified electrical equipment appeared to be in good condition, with no apparent evidence of staining, leakage or corrosion noted. Based on their observed condition and the local utility ownership, the observed transformers are not considered to be evidence of a REC in connection with the subject property at this time.

5.2.2 Drains or Sumps

PSI observed a stormwater drainage ditch that ran along the subject property. PSI did not observe evidence of unusual staining or improper disposal in connection with the observed drainage ditch. The ditch appeared to flow into the local storm sewer system. Based on this information, the observed drainage ditch is not considered to be evidence of a REC in connection with the subject property.

PSI observed a small canal along the southeast property boundary. PSI did not observe evidence of standing water, staining or stressed vegetation in the vicinity of the canal at the time of the site

reconnaissance. The presence of this canal is not considered to be evidence of a REC in connection with the subject property.

5.2.3 Drinking Water/Irrigation/Monitoring Wells

According to the EDR radius report, there were two (2) Louisiana Water Wells located on the northeast section of the subject property. The wells were used for monitoring groundwater. The two (2) Louisiana water wells have been plugged and abandoned. Therefore, due to the nature of the wells and the water wells being plugged and abandoned, the Louisiana Water Wells are not considered to be evidence of a REC in connection with the subject property.

5.3 OFF-SITE OBSERVATIONS

A summary of our interpretation of the current and past uses and conditions of adjoining and surrounding property based on historical records and observations is provided below.

Identified? (check if Yes)	Item Description
Equipment/Activities/Uses	
	Emergency Generators
	Elevators
	Hydraulic Lifts
	Dry Cleaners/Laundromats
	Photo Processing
	Medical/Dental Offices - Biomedical Wastes
	Automotive/Equipment Repair
	Grease Traps and Oil/Water Separators
	Wastewater Treatment Systems
	Septic or Sewage Tanks
	Air Compressors
✓	Transformers or Other Mech/Elec. Equipment That Could Contain PCBs
	Pipeline Markers
	Oil and Gas Wells
✓	Stormwater Ponds
	Quarries, Pits, Ponds, Lagoons, or Sumps

Identified? (check if Yes)	Item Description
✓	Use, Storage, or Disposal of Hazardous Substances
	Use, Storage, or Disposal of Petroleum Products
✓	ASTs/USTs
	Drums or Other Bulk Chemical Containers
	Suspect Containers/Unidentified Contents
✓	Drains or Sumps
	Drinking Water, Irrigation or Monitoring Wells
	Agrochemical Use/Application
	Railroad Spur/Tracks
Potential Evidence of Releases	
	Interior/Pavement Stains or Corrosion
	Stained Soil/Stressed Vegetation
	Chemical Odors
	Surface Water Sheen or Discoloration
	Exterior Pipe Discharges/Unknown Pipes/Effluent Discharges
	Pools of Liquid or Standing Water
✓	Solid Waste Dumping/Landfilling/Suspect Fill Material
	Construction Debris/Material Stockpiles
	Other Uses or Conditions of Concern

5.3.1 Transformers or Other Mech./Elec. Equipment That Could Contain PCBs

Several pole-mounted and one pad mounted electrical transformers were observed on the adjoining properties. PSI did not observe PCB labeling on the transformers at the time of the site reconnaissance. PSI believes the electrical equipment is the property and responsibility of Entergy, the local electrical utility company, who would be responsible for any cleanup related to the equipment that could not be attributed to tenant negligence. The identified electrical equipment appeared to be in good condition, with no apparent evidence of staining, leakage or corrosion noted. Based on their observed condition and the local utility ownership, the observed transformers are not considered to be evidence of a REC in connection with the subject property at this time.

5.3.2 Stormwater Ponds

PSI identified a several stormwater retention ponds located to the southeast. No obvious staining, stressed vegetation, or oily sheen was noted in connection with the water observed at the time of the site reconnaissance. Based on PSI's observations, it appears that the ponds are used for water retention for the associated plant. As such, the presence of the identified ponds are not considered to represent evidence of a REC in connection with the subject property at this time.

5.3.3 Use, Storage, or Disposal of Hazardous Substances

Retail-sized containers of automotive products including antifreeze (coolant), washer fluid, cleaners, engine additives, power steering fluid, fuel injector cleaners, and lubricants were observed in retail quantities for sale at the BDN Sports Inc. tenant space on the north adjoining property. These items appeared to be properly labeled and stored with no apparent leaking, odors, or corrosion noted. Based on the small quantity and the observed storage practices, these substances do not appear to be evidence of a REC in connection with the subject property at this time.

5.3.4 ASTs/USTs and Use, Storage or Disposal of Petroleum Products

PSI observed USTs on the north adjoining property. These USTs are discussed in detail in Section 7.1 of this report. Please refer to that section for those additional details and conclusions regarding the observed USTs.

Please note, however, given the nature of USTs, the potential of an undetected release associated with the USTs cannot be completely eliminated.

5.3.5 Drains or Sumps

The drainage ditch on the subject property extended to the adjoining properties. In addition, a drainage ditch is located on the other side of the southern adjoining road. PSI did not observe standing water, staining or stressed vegetation in connection with the ditches at the time of the site reconnaissance. Based on this information, the presence of these drainage ditches is not considered to be evidence of a REC in connection with the subject property.

5.3.6 Solid Waste Dumping/Landfilling/Suspect Fill Material

PSI observed dumpsters for waste disposal on the adjoining properties to the north, east, and west of the subject property. The identified waste material appeared to consist primarily of normal household and office waste. No items of an obviously hazardous nature were identified among the waste materials. PSI believes the material represents an accumulation of trash for disposal. The waste material appeared confined to the two dumpsters. No obvious signs of buried waste or trash burning were noted in the area. As such, the presence of solid waste containers identified on the subject property is not considered to be evidence of a REC in connection with the subject property.

6.0 HISTORICAL USES

PSI utilized readily ascertainable historical data resources in order to research the history of the site and surrounding area. The intent of this review was to identify historical tenancies or uses of the subject property and surrounding area, which might be considered evidence of a recognized environmental condition. Generally, PSI reviewed the following readily ascertainable historic data resources, where they were available:

- Readily available historical topographic maps were reviewed to evaluate land development in the area over time. It should be noted that the scale of topographic maps in some cases does not allow for mapping of individual structures and developed areas may be shown by shading only.
- Selected historical aerial photographs were reviewed at 5-10 year intervals to obtain information concerning the development and history of the subject property and surroundings.
- PSI reviewed readily ascertainable historical city directories at 5-10 year intervals in order to obtain information on tenancies on the subject property and adjoining properties.
- PSI requested available historical fire insurance maps from EDR, Inc. The Sanborn Map Company and other regional providers historically mapped urban areas for use by insurance underwriters. In some cases these maps provide useful information in evaluating previous tenancies and uses of the subject property and surrounding area.

Copies of select historical documents are provided in the report appendix; however, it should be noted that some of the resources used by PSI may be copyrighted and PSI has summarized these resources herein, but we have not included copies of these resources in the appendix.

6.1 SUMMARY OF RESOURCES

PSI reviewed the following resources in order to evaluate the historic uses of the subject property and surrounding area:

Source Type	Years Reviewed	Source
USGS Topo Maps	1892, 1935, 1939, 1947, 1962, 1965, 1981, 1994, 1999, 2005, 2012	USGS, EDR
Aerial Photographs	1952, 1973, 1975, 1983, 1990, 1994, 1998, 1999, 2000, 2001, 2002, 2003, 2004, 2005, 2006, 2007, 2008, 2009, 2010, 2011, 2012, 2013, 2014, 2015, 2016	EDR, Google Earth
City Directories	1992, 1995, 1999, 2003, 2008, 2013	Cole Information Services and Haines Criss-Cross Directory

Source Type	Years Reviewed	Source
Sanborn Fire Insurance Maps	No Coverage	EDR Sanborn Maps

6.2 CURRENT AND PRIOR USE INTERVIEWS

PSI conducted interviews with persons who are knowledgeable of the current use and history of the site. The following individuals were interviewed:

Name	Title/Role	Date Interviewed	Comments
Mr. Jim Cavanaugh	Site Development Director, Baton Rouge Area Chamber (BRAC)	August 29, 2017	Mr. Jim Cavanaugh with BRAC granted PSI permission to perform the Phase I ESA. Mr. Cavanaugh provided the site contact and the site location.
Mr. Ransom Pipes	Maestri-Murrell, Inc.	August 31, 2017	PSI spoke with Mr. Ransom Pipes with Maestri-Murrell, Inc. on August 31, 2017. Mr. Pipes granted PSI site access to perform the Phase I site visit on the subject property.
Mr. Mica Landry	Current Owner	September 5, 2017	PSI spoke with Mr. Mica Landry the current owner, on September 5, 2017. Mr. Landry filled out and returned the User Questionnaire.
Captain Comeaux	Donaldsonville Fire Department	September 7, 2017	PSI spoke with Captain Comeaux with the Donaldsonville Fire Department on September 7, 2017. Captain Comeaux stated that there have not been any fires or spills at the subject property.

6.3 PRIOR INVESTIGATIONS

The client did not provide PSI with any prior environmental or geotechnical reports, permits or registrations, or other pertinent information regarding the history of the site for review.

6.4 CITY DIRECTORIES

The following table lists the chronological city directories for the subject property and immediately adjacent properties.

Property	Address: Listing Description by Year
Subject Property	1992, 1995, 1999, 2003, 2008, 2013

Property	Address: Listing Description by Year
Adjacent Properties	1992, 1995, 1999, 2003, 2008, 2013

6.5 SUMMARY HISTORY OF SITE AND SURROUNDING AREA

A chronological summary of the history/use of the subject property and immediately adjacent properties is provided in the following table.

Date	Resource	Interpreted Use/Observations
SUBJECT PROPERTY		
1892-1974	Topographic Maps and Aerial Photographs	According to review of historical documents, the subject property appears to have been agricultural land.
1975-2003	Topographic Maps and Aerial Photographs	According to review of historical documents, the subject property appears to have been developed with a Landry and Turner Mobile Home Park.
2004-Present	Topographic Maps and Aerial Photographs	According to review of historical documents, the subject property appears to have been agricultural land.
NORTH ADJOINING PROPERTY		
1892-1972	Topographic Maps and Aerial Photographs	According to review of historical documents, the north adjoining property appears to have been agricultural land followed by the same.
1973-Present	Topographic Maps and Aerial Photographs	According to review of historical documents, the north adjoining property appears to have been developed with Highway 70 followed by commercial structures then agricultural land.
SOUTH ADJOINING PROPERTY		
1892-1974	Topographic Maps and Aerial Photographs	According to review of historical documents, the south adjoining property appears to have been agricultural land followed by the same.
1975-Present	Topographic Maps and Aerial Photographs	According to review of historical documents, the south adjoining property appears to have been undeveloped land followed by retention basins for the Mosaic Plant.

Date	Resource	Interpreted Use/Observations
EAST ADJOINING PROPERTY		
1892-1974	Topographic Maps and Aerial Photographs	According to review of historical documents, the east adjoining property appears to have been agricultural land followed by the same.
1975-2010	Topographic Maps and Aerial Photographs	According to review of historical documents, the east adjoining property appears to have been developed with commercial structures followed by agricultural land.
2011-Present	Topographic Maps and Aerial Photographs	According to review of historical documents, the east adjoining property appears to have been developed with commercial structures followed by residential development with structures.
WEST ADJOINING PROPERTY		
1892-Present	Topographic Maps and Aerial Photographs	According to review of historical documents, the west adjoining property appears to have been agricultural land followed by the same.

7.0 ENVIRONMENTAL REGULATORY RECORDS REVIEW

7.1 REGULATORY AGENCY INQUIRIES

PSI requested records or information about the subject property and/or surrounding area from the governmental agencies listed in the following sections. Information was requested by telephone, in person, via e-mail or through a written Freedom of Information Act (FOIA) or equivalent request, as appropriate.

7.1.1 Fire Department

PSI spoke with Captain Comeaux with the Donaldsonville Fire Department on September 13, 2017. Captain Comeaux stated that there have not been any fires or spills at the subject property.

7.1.2 Regulatory Agency Maintained Websites

The Practice provides that if the subject property or any adjoining properties are identified on one or more of the standard environmental record sources in Section 7, pertinent regulatory files and/or records associated with the listings should be reviewed subject to the discretion of the Environmental Professional. PSI reviewed the website maintained by the Louisiana Department of Environmental Quality-Electronic Document Management System (LDEQ-EDMS), United States Fish and Wildlife Service (USFWS) National Wetlands Inventory, and the Federal Emergency Management Agency (FEMA) Flood Map Service Center.

7.2 DATABASE FINDINGS

PSI retained EDR to provide environmental database information attributed to the subject property and its surroundings. EDR obtains environmental databases published by local, state, tribal, and federal agencies and maps the information for electronic searches. EDR's service includes reporting Standard Environmental Records Sources and, in most cases, some Additional Environmental Records Sources.

The search was performed to approximate minimum search distances (AMSDs) listed in ASTM E 1527-13. The search radius required by ASTM varies by database.

Unmappable (orphan) sites (if any were listed) having insufficient address information to be mapped were evaluated for potential location within the AMSD. Those that could be determined to be within the AMSD are discussed, as appropriate.

The distribution of listed sites with respect to the subject property is tabulated and mapped in EDR's Radius Map Report, which is appended. The reader is referred to the table, which can be found near the front of EDR's report. The full names of the acronyms used below and in EDR's report can be found in the Government Records Searched/Data Currency Tracking section of EDR's report.

7.2.1 Subject Property

The subject property was not listed on any of the searched governmental databases as a spill site or regulated facility.

7.2.2 Surrounding Properties

PSI identified a number of regulated facilities and/or spill sites within the search radius. Those sites that are adjacent to the subject property or warranted further evaluation are summarized and discussed in the table below. PSI considered the remaining database listings unlikely to impact the subject property based upon factors including (but not limited to):

- The nature of the listing;
- The use of the facility;
- When the facility was listed and its current listed status;
- The developmental density of the setting;
- The potential for vapors to encroach from the property to the subject property;
- The distance between the listing and subject sites related to whether releases are likely to migrate based on local surface and subsurface drainage conditions; and/or
- The presence of intervening drainage divides; and/or inferred groundwater movement.

Facility Name & Address	Distance (feet) & Direction	Elevation Difference (feet)	Database(s)	Comments
Sunshine Equipment Co. Inc. 2300 Hwy 70 Donaldsonville, Louisiana	Approximately 356 feet to the east	-5 feet	RCRA-SQG FINDS ECHO	Please see comments below.
Richard Patrick J Inc. 2330 Hwy 70 Donaldsonville, Louisiana	Approximately 393 feet to the east	-5 feet	EDR Hist Auto RCRA NonGen/NLR US AIRS	Also known as Patrick J Richard Inc. Please see comments below. Approximately 696 feet to the east
BDN Sports Inc. 2251 Hwy 70 Donaldsonville, Louisiana	Approximately 395 feet to the north	+0 feet	EDR Hist Auto UST	Also known as ATA Discount LLC. Please see comments below.

Facility Name & Address	Distance (feet) & Direction	Elevation Difference (feet)	Database(s)	Comments
Logistics Express 2340 Hwy 70 Donaldsonville, Louisiana	Approximately 400 feet to the east	-4 feet	RCRA NonGen/NLR FINDS ECHO	Please see comments below. Approximately 808 feet to the east
Lucky Star Auto/Truck Stop 2369 Highway 70 Donaldsonville, Louisiana	Approximately 433 feet to the east	-4 feet	EDR Hist Auto	Please see comments below. Approximately 900 feet to the east
Landry and Turner Inc Mobile Home 2393 Hwy 70 Donaldsonville, Louisiana	Approximately 434 feet to the northeast	-5 feet	UST	Please see comments below. Approximately 1851 feet to the northeast
Rental Service Corp #657 2235 Hwy 70 Donaldsonville, Louisiana	Approximately 456 feet to the north	+1 feet	RCRA-CESQG UST FINDS ECHO	Please see comments below. Approximately 270 feet to the north

Sunshine Equipment Co. Inc.

According to the EDR database report and the LDEQ-EDMS, the Sunshine Equipment Co. Inc. facility is located approximately 356 feet to the east of the subject property. The Sunshine Equipment Co. Inc. facility is listed as a Resource Conservation and Recovery Act-Small Quantity Generator (RCRA-SQG). A RCRA-SQG is a facility that generates 100 and less than 1,000 kilograms (kg) of hazardous waste during any calendar month and accumulates less than 6,000 kg of hazardous waste during any calendar month. The type of hazardous waste that is generated at Sunshine Equipment Co. Inc. is D001-ignitable waste. Sunshine Equipment Co. Inc.'s RCRA status is not considered to be evidence of a REC in connection with the subject property at this time. There were no violations reported against the facility.

Based on this information, the facility's RCRA status does not represent evidence of a REC in connection with the subject property.

This facility is also listed on both the ECHO and the FINDS databases maintained by the EPA based on its RCRA status.

Richard Patrick J Inc.

According to the EDR database report, Richard Patrick J Inc. was located approximately 393 feet to the northeast of the subject property. According to the site reconnaissance and Google Earth, Richard Patrick J Inc. is actually located approximately 696 feet to the east of the subject property. Therefore, due to the distance in relation to the subject property, the facility is not considered to be evidence of a REC in connection with the subject property.

BDN Sports Inc.

BDN Sports Inc. is located at 2251 Highway 70 approximately 395 feet to the northeast of the subject property and is listed on the UST database maintaining one (1) 8,000-gallon gasohol and one (1) Diesel UST on-site. The USTs were installed on May 7, 1984. BDN Sports Inc. closed in place one (1) 8,000-gallon gasohol and one (1) 4,000-gallon diesel UST before the May 7, 1984 UST installation took place. Soil samples were taken at the time of the closure in place. These samples were not acceptable to the Louisiana Department of Environmental Quality and a resample was requested. A soil sample was collected above the water table and analyzed for Total Petroleum Hydrocarbon-Diesel (TPH-D). The laboratory results were 3.49 ppm. This result is below the most current LDEQ-Risk Evaluation/Corrective Action Program (RECAP) Screening Standard for soil and the site was granted closure status by LDEQ on October 20, 2003, EDMS document number 2092120. Therefore, due to the LDEQ granting closure status, no violations being reported and the distance in relation to the subject property, the facility is not considered to be evidence of a REC in connection with the subject property.

The property was also listed on the Hist Auto database based on its status as a gasoline service station.

Logistics Express

According to the EDR database report, Logistics Express was located approximately 400 feet to the east of the subject property. According to the site reconnaissance and Google Earth, Logistics Express is actually located approximately 808 feet to the east of the subject property. Therefore, due to the distance in relation to the subject property, the facility is not considered to be evidence of a REC in connection with the subject property.

Lucky Star Auto/Truck Stop

According to the EDR database report, Lucky Star Auto/Truck Stop was located approximately 433 feet to the east of the subject property. According to the site reconnaissance and Google Earth, Logistics Express is actually located approximately 900 feet to the east of the subject property. Therefore, due to the distance in relation to the subject property, the facility is not considered to be evidence of a REC in connection with the subject property.

Landry and Turner Inc. Mobile Home

According to the EDR database report, Landry and Turner Inc. Mobile Home was located approximately 434 feet to the northeast of the subject property. According to the site reconnaissance and Google Earth, Landry and Turner Inc. Mobile Home is actually located approximately 1851 feet to the northeast of the subject property. Therefore, due to the distance in relation to the subject property, the facility is not considered to be evidence of a REC in connection with the subject property.

Rental Service Corp #657

According to the EDR database report, Rental Service Corp #657 was located approximately 456 feet to the north and is listed on the FINDS and ECHO databases as a result of being registered as a Resource Conservation and Recovery Act-Conditionally Exempt Small Quantity Generator (RCRA-CESQG). A RCRA-CESQG is a facility that generates less than 100 kilograms of waste per calendar month. The facility reportedly handled and/or generated ignitable waste (D001), cadmium (D006), lead (D008), benzene (D018), and tetrachloroethylene (D039). No violations for this facility have been reported.

Rental Service Corp #657 was listed on the Underground Storage Tank (UST) database maintained by the LDEQ. Based on information provided by the EDR database report and the LDEQ, the Rental Service Corp #657 removed one (1) 2,000-gallon gasohol UST in December 1992. Soil sampling was conducted by Spatco Environmental on December 1992. After the tank and soil believed to be contaminated was removed from the site a total of six (6) soil samples were taken on the pit walls and bottom areas and sent to Southwestern Laboratories to be analyzed for total petroleum hydrocarbons (TPH) and benzene, toluene, ethyl benzene, and xylenes (BTEX). According to the laboratory results, detections of TPH, benzene, and toluene were reported above the laboratory reporting limits. The results of the samples collected on the north and south wall for TPH, benzene, and toluene were above the current LDEQ-RECAP Screening Standards for soil protective of groundwater. However, due to the distance in relation to the subject property, the groundwater flow being towards the west away from the subject property and the drainage ditch and Highway 70 acting as a hydrologic barrier, the UST is not considered to be a REC in connection to the subject property.

8.0 VAPOR ENCROACHMENT SCREENING

8.1 METHODOLOGY

Vapor encroachment is an emerging concern associated with the potential for volatile chemicals, such as petroleum fuels and chlorinated solvents to migrate through the subsurface in the gas phase from contaminated soil and/or groundwater plumes. Vapor encroachment may be a concern if subsurface volatile contaminants migrate into occupied buildings through cracks and penetrations in the building slab.

The ASTM E1527-13 Standard Practice for Environmental Site Assessments: Phase I Environmental Site Assessment process requires the Environmental Professional to evaluate the potential for vapor encroachment onto the subject property, and to determine if such vapor encroachment constitutes evidence of a recognized environmental condition on the subject property. The E1527-13 Standard Practice does not specifically state the methods that must be used to screen for potential vapor encroachment issues. However, ASTM has developed a separate Standard Guide for Vapor Encroachment Screening on Property Involved in Real Estate Transactions (ASTM E2600-15). The vapor encroachment screening guidance outlines a methodology to conduct vapor encroachment screening, which will satisfy the vapor screening requirements under the Phase I ESA Standard Practice. PSI utilized the ASTM E2600-15 Standard Guide to conduct vapor encroachment screening for the subject property.

The goal of conducting Vapor Encroachment Screening (VES) is to identify a VEC, which is defined as the presence or likely presence of COC vapors in the subsurface of the subject property caused by the release of vapors from contaminated soil either on or near the subject property. If a VEC is identified, the environmental professional must determine whether the VEC represents evidence of a REC on the subject property under the context of the Phase I ESA Standard Practice. It should be noted that the identification of a VEC on the subject property does not necessarily indicate that a potential for migration of vapors into existing or proposed structures on the subject property is likely. The environmental professional will identify the VEC as a recognized environmental condition where the potential for vapor migration into structures is considered likely, or where the contaminant concentrations in the soil, groundwater, or soil vapors on the subject property are significant and likely to result in enforcement against on-site or off-site responsible parties.

The VES utilizes information regarding the potential presence of releases on or near the subject property that were collected as a normal part of the Phase I ESA process, such as governmental database records, review of governmental files, historical data sources, etc. No additional data was collected specifically for the purpose of the VES. In order to identify potential sites of concern within the approximate minimum search distance, PSI reviewed Sanborn Maps, governmental database records, regulatory agency files, aerial photographs, and other information as available and appropriate.

VES Standard Guide prescribes a two tier approach for screening of sites for potential vapor encroachment. In Tier I, potential sites of concern within the search radii are identified and the environmental professional must determine whether a VEC exists or not based on the information that is available within the context of the Phase I ESA data gathering. If the available information indicates that a VEC exists based on available information, the environmental professional, in consultation with the User, may conduct Tier II screening to further evaluate the potential risk. Under Tier II, the environmental professional would review available reports through the regulatory agency or other reasonably ascertainable sources to determine the status of assessment/remediation, size and migration pathways

for any associated plumes, geologic conditions, and other geologic information. This information would be utilized to determine the distance between the plume and the target property boundary. For example, if the distance from the edge of a plume in a downgradient position to the subject property boundary exceeds 100 feet for VOCs or petroleum free product, or 30 feet for dissolved petroleum hydrocarbons (PHCs), then the site may be screened out and a VEC does not exist. Functionally, where Tier II information is readily available during the normal course of conducting the Phase I ESA, PSI has combined the Tier I and Tier II steps herein. Where agency files are not readily available for nearby contaminated sites within the typical schedule for a Phase I ESA, then Tier II screening might be recommended as a separate step subsequent to the Phase I ESA. Where Tier II screening is recommended, the sites of concern where data is lacking are considered a VEC until further information is available and/or further screening is completed.

The VES Standard Guide requires the environmental professional to search for potential sites of concern within the following databases and search distances, where groundwater flow is not known and/or preferential pathways for groundwater or vapor flow may exist:

Standard Environmental Records Sources	Minimum Search Distance (miles) - VOCs, excluding PHCs	Minimum Search Distance (miles) - PHCs
State and tribal HWS lists	1/3	1/10
State or tribal-equivalent NPL	1/3	1/10
State or tribal-equivalent CERCLIS list	1/3	1/10
State or tribal landfill or solid waste site list	1/3	1/10
State or tribal leaking storage tank lists	1/3	1/10
State and tribal registered tank lists	Subject property only	Subject property only
State and tribal IC/EC registries	Subject property only	Subject property only
State and tribal voluntary cleanup site lists	1/3	1/10
State and tribal brownfield sites list	1/3	1/10
Federal NPL site list	1/3	1/10
Federal CERCLIS list	1/3	1/10
Federal RCRA CORRACTS list	1/3	1/10
Federal RCRA non-CORRACTS TSD List	1/3	1/10
Federal RCRA Generators List	Subject property only	Subject property only
Federal IC/EC registries	Subject property only	Subject property only
Federal ERNS list	Subject property only	Subject property only

The default search distances may be expanded or reduced in the upgradient, downgradient, or cross-gradient directions by the environmental professional based on experience in the local area and applying professional judgment to factors such as where a well-defined regional groundwater flow direction

is identified, or whether other geologic features such as low permeability soils or hydrogeologic boundaries such as rivers or streams exist which would tend to limit the potential for migration of groundwater or vapors in a particular direction.

8.2 VES RESULTS

Site Name/ Address	Distance, Direction, Relative Elevation to the Subject Property	Does the site represent a VEC?	Comments
Sunshine Equipment Co Inc. 2300 Highway 70 Donaldsonville, Louisiana 70346	Approximately 356 feet to the northeast of the subject property	No	The facility is not considered to be a VEC in connection with the subject property due to the actual distance being 356 feet to the northeast of the subject property and the canal providing a hydrologic barrier to the subject property.
Richard Patrick J Inc. 2330 Hwy 70 Donaldsonville, Louisiana 70346	Approximately 696 feet to the northeast of the subject property	No	The facility is not considered to be a VEC in connection with the subject property due to the actual distance being 696 feet to the northeast of the subject property.
BDN Sports Inc. / ATA Discount LLC-Sunshine Sportsman 2251 Hwy 70 Donaldsonville, Louisiana 70346	Approximately 395 feet to the northeast of the subject property	No	The facility is not considered to be a VEC in connection with the subject property due to the actual distance being 395 feet to the northeast of the subject property and the four lane Highway 70 providing a hydrologic barrier to the subject property.

Site Name/ Address	Distance, Direction, Relative Elevation to the Subject Property	Does the site represent a VEC?	Comments
Lucky Star Auto/Truck Stop 2369 Highway 70 Donaldsonville, Louisiana 70346	Approximately 808 feet to the northeast of the subject property	No	The facility is not considered to be a VEC in connection with the subject property due to the actual distance being 808 feet to the northeast of the subject property.

8.3 VES LIMITATIONS

The VES process is not intended to be an exhaustive screening and cannot wholly eliminate uncertainty regarding the presence of VECs in connection with the subject property. Screening is intended to reduce, but not eliminate uncertainty regarding whether or not a VEC exists in connection with the subject property.

9.0 CONTRACT INFORMATION

9.1 STANDARD OF CARE AND WARRANTIES

Our services were not intended to be technically exhaustive. There is a possibility that with the proper application of methodologies, conditions may exist on the property that could not be identified within the scope of the assessment(s) or that were not reasonably identifiable from the available information.

No ESA can wholly eliminate uncertainty regarding the potential for RECs in connection with the property. The ESA was intended to reduce, but not eliminate uncertainty regarding the potential for RECs in connection with a property.

Our report is based on commonly known and reasonably ascertainable information, including limited, ground-level visual inspection of the property except where otherwise explicitly indicated, in general conformance with ASTM E 1527-13. Findings and conclusions derived from the methodologies described in the Practice contain all of the inherent limitations in the methodologies that are referred to in the Practice.

PSI has assumed that factual information provided to us by the Client, or obtained from governmental and historical research firm, the public domain, interviews, and other sources is accurate and unbiased. PSI assumes no liability for the accuracy of data provided to us by others.

PSI did not perform any exploratory probing or discovery, perform tests, operate any specific equipment, or take measurements or samples to perform the ESA scope. The ESA was not a building code, safety, regulatory or environmental compliance inspection. The ESA is not intended to reduce the risk of the presence of mold and physical deficiencies conducive to mold nor the risk that mold or physical deficiencies conducive to mold may pose to the buildings and building occupants.

The methodologies include reviewing information provided by other sources. PSI treats information obtained from the record reviews and interviews concerning the property as reliable and the ASTM protocol does not require PSI to independently verify the information. Therefore, PSI cannot and does not warrant or guarantee that the information provided by these other sources is accurate or complete.

PSI has performed the services in a manner consistent with that level of care and skill ordinarily exercised by other members of our profession currently practicing in the same locality and under similar conditions, within the limitations of ASTM E 1527-13 standard, and the All Appropriate Inquiries Rule established by the U.S. Environmental Protection Agency (40 C.F.R. Part 312). No other warranties are implied or expressed.

The observations and recommendations presented in this report are time dependent, and conditions will change. This report speaks only as of its date.

9.2 RELIANCE

Baton Rouge Area Chamber (BRAC), PSI's client, may rely on this report.

9.3 USE BY OTHER PARTIES

This report was prepared pursuant to a contract between PSI and its client. That contractual relationship included an exchange of information about the property that was unique and serves as the basis upon which this report was prepared. Because of the importance of these understandings, our assessment may not be sufficient for the intended purposes of another party.

Reliance or any use of this report by anyone other than those parties identified above for which it was prepared, except with express written permission, is prohibited and therefore not foreseeable to PSI. Any unauthorized reliance on or use of this report, including any of the information or conclusions contained herein, will be at the third party's risk. No warranties or representations expressed or implied in this report are made to any such third party.

Third party reliance letters may be issued:

- upon timely request;
- subject to the permission by our original client; and
- payment of the then-current fee for such letters.

All third parties relying on our report, by such reliance, agree that such reliance is limited by our proposal and/or General Conditions, as applicable.

FIGURES



Figure 1
FOTI Highway 70 - 13.17 Acres
Highway 70 and Highway 3120
Donaldsonville, Louisiana

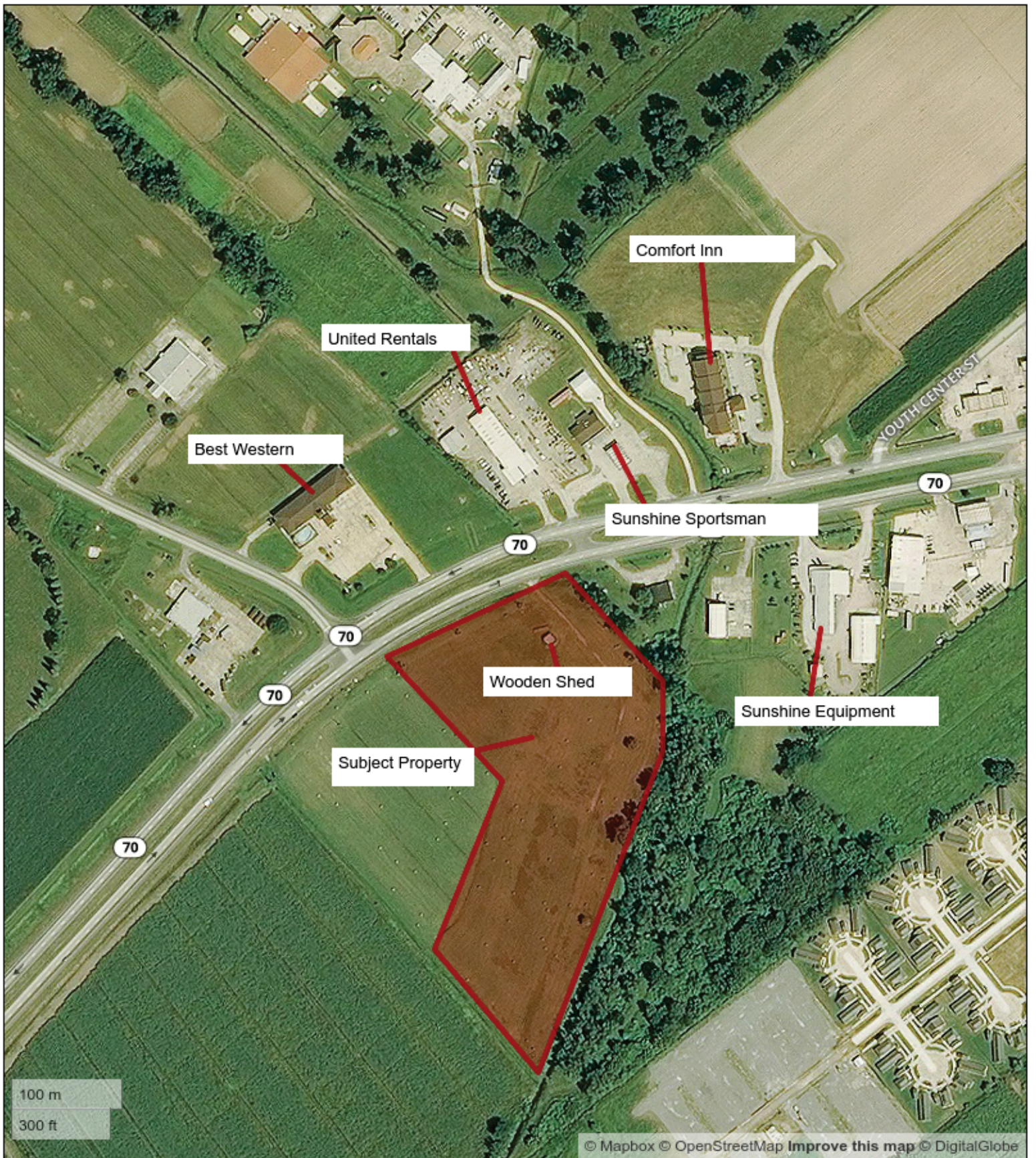


Figure 2

FOTI Highway 70 - 13.17 Acres
Highway 70 and Highway 3120
Donaldsonville, Louisiana



PHOTOGRAPHS



Photo 1: Appearance to the northeast of the subject property.



Photo 2: Appearance of the eastern property boundary facing south.



Photo 3: Appearance of the northern property boundary facing west.



Photo 4: Appearance of the drainage canal traversing along the eastern section of the subject property.



Photo 5: Appearance of three transformers on the adjoining property to the northeast.



Photo 6: Appearance of a pad-mounted transformer located on the adjoining property to the northeast.



Photo 7: Appearance of a pole-mounted transformer located along the eastern section of the subject property.



Photo 8: Appearance of the adjoining property to the east of the subject property.



Photo 9: Appearance of the subject property from the adjoining property to the east facing west.



Photo 10: Appearance to the southeast of the subject property.



Photo 11: Appearance of the subject property from the southeast corner facing northwest.



Photo 12: Appearance of hay bales located on the southeast section of the subject property.



Photo 13: Appearance to the north from center of the subject property.



Photo 14: Appearance to the south from center of the subject property.



Photo 15: Appearance to the east from center of the subject property.



Photo 16: Appearance to the west from center of the subject property.



Photo 17: Appearance of an old road traversing along the southern section of the subject property facing west.



Photo 18: Appearance of an old road traversing along the southern section of the subject property facing east.



Photo 19: Appearance of the adjoining property to the south of the subject property.



Photo 20: Appearance of the subject property from the adjoining property to the south facing north.



Photo 21: Appearance of the southern property boundary facing east.



Photo 22: Appearance of the southern property boundary facing west.



Photo 23: Appearance of the western section of the subject property facing north.



Photo 24: Appearance of the western section of the subject property facing south.



Photo 25: Appearance of the adjoining property to the west of the subject property.



Photo 26: Appearance of the subject property from the adjoining property to the west facing east.



Photo 27: Appearance to the southwest of the subject property.



Photo 28: Appearance of a drainage canal on the adjoining property to the southwest of the subject property.



Photo 29: Appearance of the subject property from the southwest corner facing northeast.



Photo 30: Appearance of the adjoining property to the west from the southwest section of the subject property.



Photo 31: Appearance of the subject property from the adjoining property to the west facing east.



Photo 32: Appearance of a retention pond located on the adjoining property to the west behind Tractor Supply.



Photo 33: Appearance of a stormwater drain located on the Tractor Supply drive.



Photo 34: Appearance of the rear of the Tractor Supply located on the adjoining property to the west.



Photo 35: Appearance of a pad-mounted transformer located on the adjoining property to the west of the subject property.



Photo 36: Appearance to the northwest of the subject property.



Photo 37: Appearance of the adjoining property to the north of the subject property.



Photo 38: Appearance of the subject property from the adjoining property to the north facing south.



Photo 39: Appearance of the drainage ditch traversing along Highway 70.



Photo 40: Appearance of a 400 square foot wooden building located on the northeast section of the subject property that was used by the former St. Jude Trailer Park.



Photo 41: Appearance of the inside of the wooden building.

ENVIRONMENTAL DATABASE REPORT

FOTI Highway 70 - 13.17 Acres

Southeast Corner of Highway 70 and Highway 3120
Donaldsonville, LA 70346

Inquiry Number: 5037056.2s

August 30, 2017

The EDR Radius Map™ Report with GeoCheck®



6 Armstrong Road, 4th floor
Shelton, CT 06484
Toll Free: 800.352.0050
www.edrnet.com

TABLE OF CONTENTS

<u>SECTION</u>	<u>PAGE</u>
Executive Summary	ES1
Overview Map	2
Detail Map	3
Map Findings Summary	4
Map Findings	8
Orphan Summary	27
Government Records Searched/Data Currency Tracking	GR-1
 <u>GEOCHECK ADDENDUM</u>	
Physical Setting Source Addendum	A-1
Physical Setting Source Summary	A-2
Physical Setting SSURGO Soil Map	A-5
Physical Setting Source Map	A-11
Physical Setting Source Map Findings	A-13
Physical Setting Source Records Searched	PSGR-1

Thank you for your business.
Please contact EDR at 1-800-352-0050
with any questions or comments.

Disclaimer - Copyright and Trademark Notice

This Report contains certain information obtained from a variety of public and other sources reasonably available to Environmental Data Resources, Inc. It cannot be concluded from this Report that coverage information for the target and surrounding properties does not exist from other sources. **NO WARRANTY EXPRESSED OR IMPLIED, IS MADE WHATSOEVER IN CONNECTION WITH THIS REPORT. ENVIRONMENTAL DATA RESOURCES, INC. SPECIFICALLY DISCLAIMS THE MAKING OF ANY SUCH WARRANTIES, INCLUDING WITHOUT LIMITATION, MERCHANTABILITY OR FITNESS FOR A PARTICULAR USE OR PURPOSE. ALL RISK IS ASSUMED BY THE USER. IN NO EVENT SHALL ENVIRONMENTAL DATA RESOURCES, INC. BE LIABLE TO ANYONE, WHETHER ARISING OUT OF ERRORS OR OMISSIONS, NEGLIGENCE, ACCIDENT OR ANY OTHER CAUSE, FOR ANY LOSS OF DAMAGE, INCLUDING, WITHOUT LIMITATION, SPECIAL, INCIDENTAL, CONSEQUENTIAL, OR EXEMPLARY DAMAGES. ANY LIABILITY ON THE PART OF ENVIRONMENTAL DATA RESOURCES, INC. IS STRICTLY LIMITED TO A REFUND OF THE AMOUNT PAID FOR THIS REPORT.** Purchaser accepts this Report "AS IS". Any analyses, estimates, ratings, environmental risk levels or risk codes provided in this Report are provided for illustrative purposes only, and are not intended to provide, nor should they be interpreted as providing any facts regarding, or prediction or forecast of, any environmental risk for any property. Only a Phase I Environmental Site Assessment performed by an environmental professional can provide information regarding the environmental risk for any property. Additionally, the information provided in this Report is not to be construed as legal advice.

Copyright 2017 by Environmental Data Resources, Inc. All rights reserved. Reproduction in any media or format, in whole or in part, of any report or map of Environmental Data Resources, Inc., or its affiliates, is prohibited without prior written permission.

EDR and its logos (including Sanborn and Sanborn Map) are trademarks of Environmental Data Resources, Inc. or its affiliates. All other trademarks used herein are the property of their respective owners.

EXECUTIVE SUMMARY

A search of available environmental records was conducted by Environmental Data Resources, Inc (EDR). The report was designed to assist parties seeking to meet the search requirements of EPA's Standards and Practices for All Appropriate Inquiries (40 CFR Part 312), the ASTM Standard Practice for Environmental Site Assessments (E 1527-13) or custom requirements developed for the evaluation of environmental risk associated with a parcel of real estate.

TARGET PROPERTY INFORMATION

ADDRESS

SOUTHEAST CORNER OF HIGHWAY 70 AND HIGHWAY 3120
DONALDSONVILLE, LA 70346

COORDINATES

Latitude (North):	30.0925830 - 30° 5' 33.29"
Longitude (West):	90.9364440 - 90° 56' 11.19"
Universal Transverse Mercator:	Zone 15
UTM X (Meters):	698865.8
UTM Y (Meters):	3330660.0
Elevation:	15 ft. above sea level

USGS TOPOGRAPHIC MAP ASSOCIATED WITH TARGET PROPERTY

Target Property Map:	5629346 DONALDSONVILLE, LA
Version Date:	2012

AERIAL PHOTOGRAPHY IN THIS REPORT

Portions of Photo from:	20150827
Source:	USDA

MAPPED SITES SUMMARY

Target Property Address:
 SOUTHEAST CORNER OF HIGHWAY 70 AND HIGHWAY 3120
 DONALDSONVILLE, LA 70346

Click on Map ID to see full detail.

MAP ID	SITE NAME	ADDRESS	DATABASE ACRONYMS	RELATIVE ELEVATION	DIST (ft. & mi.) DIRECTION
A1	SUNSHINE EQUIPMENT C	2300 HWY 70	RCRA-SQG, FINDS, ECHO	Lower	356, 0.067, NE
A2	RICHARD PATRICK J IN	2330 HWY 70	EDR Hist Auto	Lower	393, 0.074, NE
A3	PATRICK J RICHARD IN	2330 HWY 70	RCRA NonGen / NLR, US AIRS	Lower	393, 0.074, NE
B4	BDN SPORTS INC	2251 HWY 70	EDR Hist Auto	Higher	395, 0.075, NNE
B5	ATA DISCOUNT LLC - S	2251 HWY 70	UST	Higher	395, 0.075, NNE
A6	LOGISTICS EXPRESS	2340 HWY 70	RCRA NonGen / NLR, FINDS, ECHO	Lower	400, 0.076, NE
A7	LUCKY STAR AUTO/TRUC	2369 HIGHWAY 70	EDR Hist Auto	Lower	433, 0.082, NE
A8	LANDRY & TURNER INC	2393 HWY 70	UST	Lower	434, 0.082, NE
B9	RENTAL SERVICE CORP	2235 HWY 70	RCRA-CESQG, UST, FINDS, ECHO	Higher	456, 0.086, North
10	RICHARD OIL & FUEL L	2330 HWY 70	UST, AIRS, NPDES	Lower	732, 0.139, ENE
11	LA DOT SUNSHINE BRID	HWY 70	RCRA-LQG, FINDS, ECHO	Higher	1094, 0.207, ENE

EXECUTIVE SUMMARY

TARGET PROPERTY SEARCH RESULTS

The target property was not listed in any of the databases searched by EDR.

DATABASES WITH NO MAPPED SITES

No mapped sites were found in EDR's search of available ("reasonably ascertainable ") government records either on the target property or within the search radius around the target property for the following databases:

STANDARD ENVIRONMENTAL RECORDS

Federal NPL site list

NPL..... National Priority List
Proposed NPL..... Proposed National Priority List Sites
NPL LIENS..... Federal Superfund Liens

Federal Delisted NPL site list

Delisted NPL..... National Priority List Deletions

Federal CERCLIS list

FEDERAL FACILITY..... Federal Facility Site Information listing
SEMS..... Superfund Enterprise Management System

Federal CERCLIS NFRAP site list

SEMS-ARCHIVE..... Superfund Enterprise Management System Archive

Federal RCRA CORRACTS facilities list

CORRACTS..... Corrective Action Report

Federal RCRA non-CORRACTS TSD facilities list

RCRA-TSDF..... RCRA - Treatment, Storage and Disposal

Federal institutional controls / engineering controls registries

LUCIS..... Land Use Control Information System
US ENG CONTROLS..... Engineering Controls Sites List
US INST CONTROL..... Sites with Institutional Controls

Federal ERNS list

ERNS..... Emergency Response Notification System

State- and tribal - equivalent CERCLIS

SHWS..... Potential and Confirmed Sites List

EXECUTIVE SUMMARY

State and tribal landfill and/or solid waste disposal site lists

SWF/LF..... Landfill List
DEBRIS..... LDEQ Approved Debris Sites
HIST DEBRIS..... LDEQ Approved Debris Sites

State and tribal leaking storage tank lists

LUST..... Leaking Underground Storage Tanks
INDIAN LUST..... Leaking Underground Storage Tanks on Indian Land
HIST LUST..... Underground Storage Tank Case History Incidents

State and tribal registered storage tank lists

FEMA UST..... Underground Storage Tank Listing
INDIAN UST..... Underground Storage Tanks on Indian Land

State and tribal institutional control / engineering control registries

AUL..... Conveyance Notice Listing

State and tribal voluntary cleanup sites

INDIAN VCP..... Voluntary Cleanup Priority Listing
VCP..... Voluntary Remediation Program Sites

State and tribal Brownfields sites

BROWNFIELDS..... Brownfields Inventory

ADDITIONAL ENVIRONMENTAL RECORDS

Local Brownfield lists

US BROWNFIELDS..... A Listing of Brownfields Sites

Local Lists of Landfill / Solid Waste Disposal Sites

SWRCY..... Recycling Directory
INDIAN ODI..... Report on the Status of Open Dumps on Indian Lands
DEBRIS REGION 9..... Torres Martinez Reservation Illegal Dump Site Locations
ODI..... Open Dump Inventory
IHS OPEN DUMPS..... Open Dumps on Indian Land

Local Lists of Hazardous waste / Contaminated Sites

US HIST CDL..... Delisted National Clandestine Laboratory Register
CDL..... Clandestine Drug Lab
DEL SHWS..... Deleted Potential & Confirmed Sites
US CDL..... National Clandestine Laboratory Register

Local Land Records

LIENS..... Environmental Liens

EXECUTIVE SUMMARY

LIENS 2..... CERCLA Lien Information

Records of Emergency Release Reports

HMIRS..... Hazardous Materials Information Reporting System
SPILLS..... Emergency Response Section Incidents
SPILLS 90..... SPILLS 90 data from FirstSearch

Other Ascertainable Records

FUDS..... Formerly Used Defense Sites
DOD..... Department of Defense Sites
SCRD DRYCLEANERS..... State Coalition for Remediation of Drycleaners Listing
US FIN ASSUR..... Financial Assurance Information
EPA WATCH LIST..... EPA WATCH LIST
2020 COR ACTION..... 2020 Corrective Action Program List
TSCA..... Toxic Substances Control Act
TRIS..... Toxic Chemical Release Inventory System
SSTS..... Section 7 Tracking Systems
ROD..... Records Of Decision
RMP..... Risk Management Plans
RAATS..... RCRA Administrative Action Tracking System
PRP..... Potentially Responsible Parties
PADS..... PCB Activity Database System
ICIS..... Integrated Compliance Information System
FTTS..... FIFRA/ TSCA Tracking System - FIFRA (Federal Insecticide, Fungicide, & Rodenticide Act)/TSCA (Toxic Substances Control Act)
MLTS..... Material Licensing Tracking System
COAL ASH DOE..... Steam-Electric Plant Operation Data
COAL ASH EPA..... Coal Combustion Residues Surface Impoundments List
PCB TRANSFORMER..... PCB Transformer Registration Database
RADINFO..... Radiation Information Database
HIST FTTS..... FIFRA/TSCA Tracking System Administrative Case Listing
DOT OPS..... Incident and Accident Data
CONSENT..... Superfund (CERCLA) Consent Decrees
INDIAN RESERV..... Indian Reservations
FUSRAP..... Formerly Utilized Sites Remedial Action Program
UMTRA..... Uranium Mill Tailings Sites
LEAD SMELTERS..... Lead Smelter Sites
US AIRS..... Aerometric Information Retrieval System Facility Subsystem
US MINES..... Mines Master Index File
ABANDONED MINES..... Abandoned Mines
FINDS..... Facility Index System/Facility Registry System
DOCKET HWC..... Hazardous Waste Compliance Docket Listing
UXO..... Unexploded Ordnance Sites
ECHO..... Enforcement & Compliance History Information
FUELS PROGRAM..... EPA Fuels Program Registered Listing
AIRS..... Air Permit List
ASBESTOS..... Asbestos Projects List
COAL ASH..... Coal Ash Disposal Sites
DRYCLEANERS..... Drycleaner Facility Listing
Financial Assurance..... Financial Assurance Information
NPDES..... NPDES Permits Database
REM..... Division of Remediation Services Database
UIC..... Underground Injection Wells Listing

EXECUTIVE SUMMARY

EDR HIGH RISK HISTORICAL RECORDS

EDR Exclusive Records

EDR MGP..... EDR Proprietary Manufactured Gas Plants
EDR Hist Cleaner..... EDR Exclusive Historic Dry Cleaners

EDR RECOVERED GOVERNMENT ARCHIVES

Exclusive Recovered Govt. Archives

RGA HWS..... Recovered Government Archive State Hazardous Waste Facilities List
RGA LF..... Recovered Government Archive Solid Waste Facilities List
RGA LUST..... Recovered Government Archive Leaking Underground Storage Tank

SURROUNDING SITES: SEARCH RESULTS

Surrounding sites were identified in the following databases.

Elevations have been determined from the USGS Digital Elevation Model and should be evaluated on a relative (not an absolute) basis. Relative elevation information between sites of close proximity should be field verified. Sites with an elevation equal to or higher than the target property have been differentiated below from sites with an elevation lower than the target property.

Page numbers and map identification numbers refer to the EDR Radius Map report where detailed data on individual sites can be reviewed.

Sites listed in ***bold italics*** are in multiple databases.

Unmappable (orphan) sites are not considered in the foregoing analysis.

STANDARD ENVIRONMENTAL RECORDS

Federal RCRA generators list

RCRA-LQG: RCRAInfo is EPA's comprehensive information system, providing access to data supporting the Resource Conservation and Recovery Act (RCRA) of 1976 and the Hazardous and Solid Waste Amendments (HSWA) of 1984. The database includes selective information on sites which generate, transport, store, treat and/or dispose of hazardous waste as defined by the Resource Conservation and Recovery Act (RCRA). Large quantity generators (LQGs) generate over 1,000 kilograms (kg) of hazardous waste, or over 1 kg of acutely hazardous waste per month.

A review of the RCRA-LQG list, as provided by EDR, and dated 12/12/2016 has revealed that there is 1 RCRA-LQG site within approximately 0.25 miles of the target property.

<u>Equal/Higher Elevation</u>	<u>Address</u>	<u>Direction / Distance</u>	<u>Map ID</u>	<u>Page</u>
<i>LA DOT SUNSHINE BRID</i>	<i>HWY 70</i>	<i>ENE 1/8 - 1/4 (0.207 mi.)</i>	<i>11</i>	<i>25</i>

EXECUTIVE SUMMARY

RCRA-SQG: RCRAInfo is EPA's comprehensive information system, providing access to data supporting the Resource Conservation and Recovery Act (RCRA) of 1976 and the Hazardous and Solid Waste Amendments (HSWA) of 1984. The database includes selective information on sites which generate, transport, store, treat and/or dispose of hazardous waste as defined by the Resource Conservation and Recovery Act (RCRA). Small quantity generators (SQGs) generate between 100 kg and 1,000 kg of hazardous waste per month.

A review of the RCRA-SQG list, as provided by EDR, and dated 12/12/2016 has revealed that there is 1 RCRA-SQG site within approximately 0.25 miles of the target property.

<u>Lower Elevation</u>	<u>Address</u>	<u>Direction / Distance</u>	<u>Map ID</u>	<u>Page</u>
SUNSHINE EQUIPMENT C	2300 HWY 70	NE 0 - 1/8 (0.067 mi.)	A1	8

RCRA-CESQG: RCRAInfo is EPA's comprehensive information system, providing access to data supporting the Resource Conservation and Recovery Act (RCRA) of 1976 and the Hazardous and Solid Waste Amendments (HSWA) of 1984. The database includes selective information on sites which generate, transport, store, treat and/or dispose of hazardous waste as defined by the Resource Conservation and Recovery Act (RCRA). Conditionally exempt small quantity generators (CESQGs) generate less than 100 kg of hazardous waste, or less than 1 kg of acutely hazardous waste per month.

A review of the RCRA-CESQG list, as provided by EDR, and dated 12/12/2016 has revealed that there is 1 RCRA-CESQG site within approximately 0.25 miles of the target property.

<u>Equal/Higher Elevation</u>	<u>Address</u>	<u>Direction / Distance</u>	<u>Map ID</u>	<u>Page</u>
RENTAL SERVICE CORP	2235 HWY 70	N 0 - 1/8 (0.086 mi.)	B9	18

State and tribal registered storage tank lists

UST: The Underground Storage Tank database contains registered USTs. USTs are regulated under Subtitle I of the Resource Conservation and Recovery Act (RCRA). The data come from the Department of Environmental Quality's Louisiana Underground Storage Tank Database.

A review of the UST list, as provided by EDR, and dated 10/18/2016 has revealed that there are 4 UST sites within approximately 0.25 miles of the target property.

<u>Equal/Higher Elevation</u>	<u>Address</u>	<u>Direction / Distance</u>	<u>Map ID</u>	<u>Page</u>
ATA DISCOUNT LLC - S Tank Status: Closed Tank Status: Active Master Agency Id: 72211	2251 HWY 70	NNE 0 - 1/8 (0.075 mi.)	B5	12
RENTAL SERVICE CORP Tank Status: Removed Master Agency Id: 22546	2235 HWY 70	N 0 - 1/8 (0.086 mi.)	B9	18
<u>Lower Elevation</u>	<u>Address</u>	<u>Direction / Distance</u>	<u>Map ID</u>	<u>Page</u>
LANDRY & TURNER INC Tank Status: Removed Master Agency Id: 72990	2393 HWY 70	NE 0 - 1/8 (0.082 mi.)	A8	17
RICHARD OIL & FUEL L Tank Status: Active	2330 HWY 70	ENE 1/8 - 1/4 (0.139 mi.)	10	20

EXECUTIVE SUMMARY

Master Agency Id: 87320

ADDITIONAL ENVIRONMENTAL RECORDS

Other Ascertainable Records

RCRA NonGen / NLR: RCRAInfo is EPA's comprehensive information system, providing access to data supporting the Resource Conservation and Recovery Act (RCRA) of 1976 and the Hazardous and Solid Waste Amendments (HSWA) of 1984. The database includes selective information on sites which generate, transport, store, treat and/or dispose of hazardous waste as defined by the Resource Conservation and Recovery Act (RCRA). Non-Generators do not presently generate hazardous waste.

A review of the RCRA NonGen / NLR list, as provided by EDR, and dated 12/12/2016 has revealed that there are 2 RCRA NonGen / NLR sites within approximately 0.25 miles of the target property.

<u>Lower Elevation</u>	<u>Address</u>	<u>Direction / Distance</u>	<u>Map ID</u>	<u>Page</u>
<i>PATRICK J RICHARD IN</i>	<i>2330 HWY 70</i>	<i>NE 0 - 1/8 (0.074 mi.)</i>	<i>A3</i>	<i>10</i>
<i>LOGISTICS EXPRESS</i>	<i>2340 HWY 70</i>	<i>NE 0 - 1/8 (0.076 mi.)</i>	<i>A6</i>	<i>14</i>

EDR HIGH RISK HISTORICAL RECORDS

EDR Exclusive Records

EDR Hist Auto: EDR has searched selected national collections of business directories and has collected listings of potential gas station/filling station/service station sites that were available to EDR researchers. EDR's review was limited to those categories of sources that might, in EDR's opinion, include gas station/filling station/service station establishments. The categories reviewed included, but were not limited to gas, gas station, gasoline station, filling station, auto, automobile repair, auto service station, service station, etc. This database falls within a category of information EDR classifies as "High Risk Historical Records", or HRHR. EDR's HRHR effort presents unique and sometimes proprietary data about past sites and operations that typically create environmental concerns, but may not show up in current government records searches.

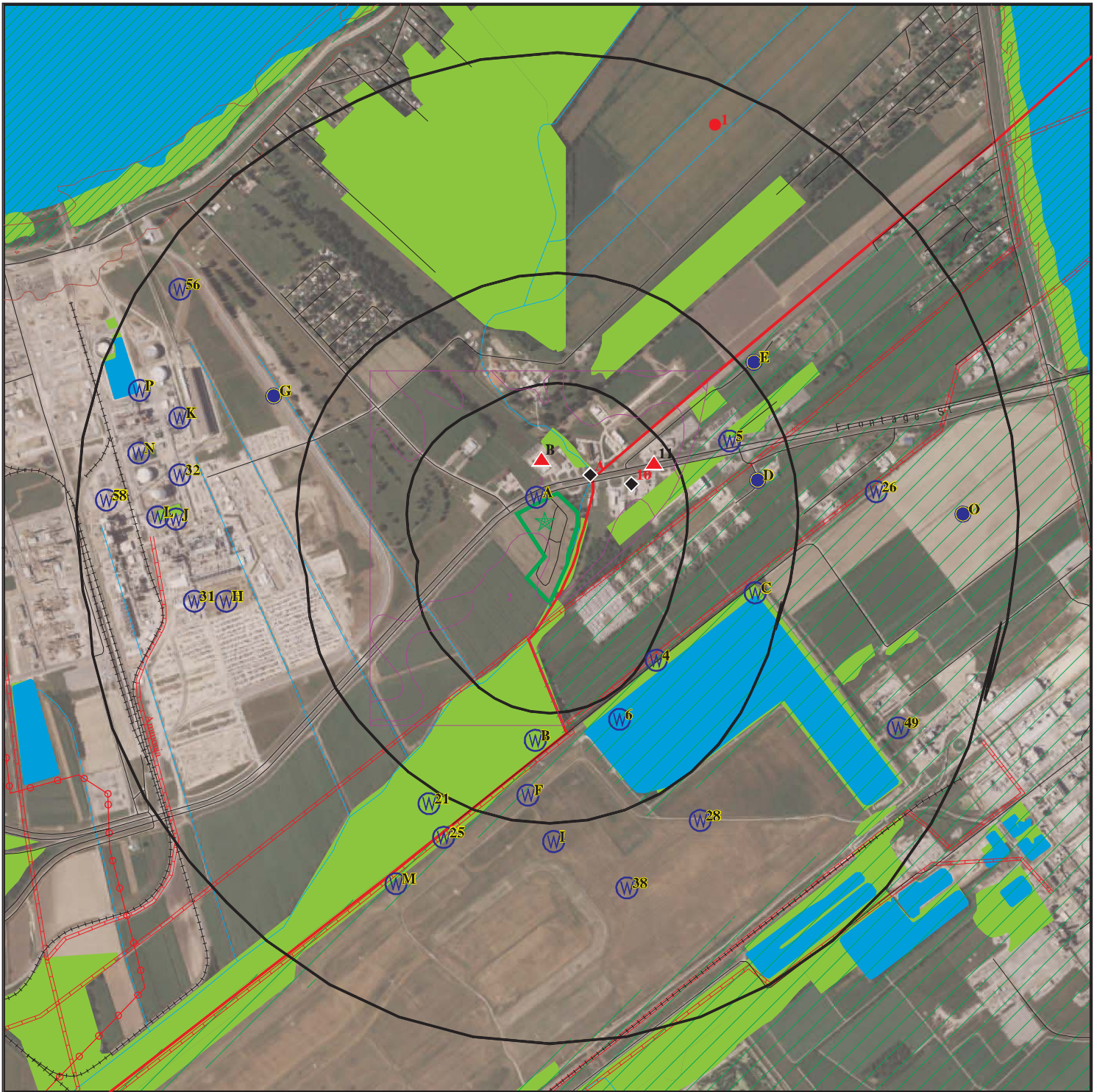
A review of the EDR Hist Auto list, as provided by EDR, has revealed that there are 3 EDR Hist Auto sites within approximately 0.125 miles of the target property.

<u>Equal/Higher Elevation</u>	<u>Address</u>	<u>Direction / Distance</u>	<u>Map ID</u>	<u>Page</u>
BDN SPORTS INC	2251 HWY 70	NNE 0 - 1/8 (0.075 mi.)	B4	11
<u>Lower Elevation</u>	<u>Address</u>	<u>Direction / Distance</u>	<u>Map ID</u>	<u>Page</u>
RICHARD PATRICK J IN	2330 HWY 70	NE 0 - 1/8 (0.074 mi.)	A2	9
LUCKY STAR AUTO/TRUC	2369 HIGHWAY 70	NE 0 - 1/8 (0.082 mi.)	A7	17

EXECUTIVE SUMMARY

There were no unmapped sites in this report.

OVERVIEW MAP - 5037056.2S



Target Property

Sites at elevations higher than or equal to the target property

Sites at elevations lower than the target property

Manufactured Gas Plants

National Priority List Sites

Dept. Defense Sites

Indian Reservations BIA

County Boundary

Power transmission lines

Pipelines

100-year flood zone

500-year flood zone

National Wetland Inventory

Upgradient Area










This report includes Interactive Map Layers to display and/or hide map information. The legend includes only those icons for the default map view.







SITE NAME: FOTI Highway 70 - 13.17 Acres
 ADDRESS: Southeast Corner of Highway 70 and Highway 3120
 Donaldsonville LA 70346
 LAT/LONG: 30.092583 / 90.936444

CLIENT: PSI, Inc.
 CONTACT: William Penick
 INQUIRY #: 5037056.2s
 DATE: August 30, 2017 11:51 am

DETAIL MAP - 5037056.2S



-  Target Property
-  Sites at elevations higher than or equal to the target property
-  Sites at elevations lower than the target property
-  Manufactured Gas Plants
-  Sensitive Receptors
-  National Priority List Sites
-  Dept. Defense Sites

-  Indian Reservations BIA
-  County Boundary
-  Pipelines
-  100-year flood zone
-  500-year flood zone
-  National Wetland Inventory



This report includes Interactive Map Layers to display and/or hide map information. The legend includes only those icons for the default map view.

SITE NAME: FOTI Highway 70 - 13.17 Acres
 ADDRESS: Southeast Corner of Highway 70 and Highway 3120
 Donaldsonville LA 70346
 LAT/LONG: 30.092583 / 90.936444

CLIENT: PSI, Inc.
 CONTACT: William Penick
 INQUIRY #: 5037056.2s
 DATE: August 30, 2017 11:53 am

MAP FINDINGS SUMMARY

Database	Search Distance (Miles)	Target Property	< 1/8	1/8 - 1/4	1/4 - 1/2	1/2 - 1	> 1	Total Plotted
STANDARD ENVIRONMENTAL RECORDS								
<i>Federal NPL site list</i>								
NPL	1.000		0	0	0	0	NR	0
Proposed NPL	1.000		0	0	0	0	NR	0
NPL LIENS	TP		NR	NR	NR	NR	NR	0
<i>Federal Delisted NPL site list</i>								
Delisted NPL	1.000		0	0	0	0	NR	0
<i>Federal CERCLIS list</i>								
FEDERAL FACILITY	0.500		0	0	0	NR	NR	0
SEMS	0.500		0	0	0	NR	NR	0
<i>Federal CERCLIS NFRAP site list</i>								
SEMS-ARCHIVE	0.500		0	0	0	NR	NR	0
<i>Federal RCRA CORRACTS facilities list</i>								
CORRACTS	1.000		0	0	0	0	NR	0
<i>Federal RCRA non-CORRACTS TSD facilities list</i>								
RCRA-TSDF	0.500		0	0	0	NR	NR	0
<i>Federal RCRA generators list</i>								
RCRA-LQG	0.250		0	1	NR	NR	NR	1
RCRA-SQG	0.250		1	0	NR	NR	NR	1
RCRA-CESQG	0.250		1	0	NR	NR	NR	1
<i>Federal institutional controls / engineering controls registries</i>								
LUCIS	0.500		0	0	0	NR	NR	0
US ENG CONTROLS	0.500		0	0	0	NR	NR	0
US INST CONTROL	0.500		0	0	0	NR	NR	0
<i>Federal ERNS list</i>								
ERNS	TP		NR	NR	NR	NR	NR	0
<i>State- and tribal - equivalent CERCLIS</i>								
SHWS	1.000		0	0	0	0	NR	0
<i>State and tribal landfill and/or solid waste disposal site lists</i>								
SWF/LF	0.500		0	0	0	NR	NR	0
DEBRIS	0.500		0	0	0	NR	NR	0
HIST DEBRIS	0.500		0	0	0	NR	NR	0
<i>State and tribal leaking storage tank lists</i>								
LUST	0.500		0	0	0	NR	NR	0
INDIAN LUST	0.500		0	0	0	NR	NR	0

MAP FINDINGS SUMMARY

Database	Search Distance (Miles)	Target Property	< 1/8	1/8 - 1/4	1/4 - 1/2	1/2 - 1	> 1	Total Plotted
HIST LUST	0.500		0	0	0	NR	NR	0
State and tribal registered storage tank lists								
FEMA UST	0.250		0	0	NR	NR	NR	0
UST	0.250		3	1	NR	NR	NR	4
INDIAN UST	0.250		0	0	NR	NR	NR	0
State and tribal institutional control / engineering control registries								
AUL	0.500		0	0	0	NR	NR	0
State and tribal voluntary cleanup sites								
INDIAN VCP	0.500		0	0	0	NR	NR	0
VCP	0.500		0	0	0	NR	NR	0
State and tribal Brownfields sites								
BROWNFIELDS	0.500		0	0	0	NR	NR	0
ADDITIONAL ENVIRONMENTAL RECORDS								
Local Brownfield lists								
US BROWNFIELDS	0.500		0	0	0	NR	NR	0
Local Lists of Landfill / Solid Waste Disposal Sites								
SWRCY	0.500		0	0	0	NR	NR	0
INDIAN ODI	0.500		0	0	0	NR	NR	0
DEBRIS REGION 9	0.500		0	0	0	NR	NR	0
ODI	0.500		0	0	0	NR	NR	0
IHS OPEN DUMPS	0.500		0	0	0	NR	NR	0
Local Lists of Hazardous waste / Contaminated Sites								
US HIST CDL	TP		NR	NR	NR	NR	NR	0
CDL	TP		NR	NR	NR	NR	NR	0
DEL SHWS	1.000		0	0	0	0	NR	0
US CDL	TP		NR	NR	NR	NR	NR	0
Local Land Records								
LIENS	TP		NR	NR	NR	NR	NR	0
LIENS 2	TP		NR	NR	NR	NR	NR	0
Records of Emergency Release Reports								
HMIRS	TP		NR	NR	NR	NR	NR	0
SPILLS	TP		NR	NR	NR	NR	NR	0
SPILLS 90	TP		NR	NR	NR	NR	NR	0
Other Ascertainable Records								
RCRA NonGen / NLR	0.250		2	0	NR	NR	NR	2
FUDS	1.000		0	0	0	0	NR	0

MAP FINDINGS SUMMARY

Database	Search Distance (Miles)	Target Property	< 1/8	1/8 - 1/4	1/4 - 1/2	1/2 - 1	> 1	Total Plotted
DOD	1.000		0	0	0	0	NR	0
SCRD DRYCLEANERS	0.500		0	0	0	NR	NR	0
US FIN ASSUR	TP		NR	NR	NR	NR	NR	0
EPA WATCH LIST	TP		NR	NR	NR	NR	NR	0
2020 COR ACTION	0.250		0	0	NR	NR	NR	0
TSCA	TP		NR	NR	NR	NR	NR	0
TRIS	TP		NR	NR	NR	NR	NR	0
SSTS	TP		NR	NR	NR	NR	NR	0
ROD	1.000		0	0	0	0	NR	0
RMP	TP		NR	NR	NR	NR	NR	0
RAATS	TP		NR	NR	NR	NR	NR	0
PRP	TP		NR	NR	NR	NR	NR	0
PADS	TP		NR	NR	NR	NR	NR	0
ICIS	TP		NR	NR	NR	NR	NR	0
FTTS	TP		NR	NR	NR	NR	NR	0
MLTS	TP		NR	NR	NR	NR	NR	0
COAL ASH DOE	TP		NR	NR	NR	NR	NR	0
COAL ASH EPA	0.500		0	0	0	NR	NR	0
PCB TRANSFORMER	TP		NR	NR	NR	NR	NR	0
RADINFO	TP		NR	NR	NR	NR	NR	0
HIST FTTS	TP		NR	NR	NR	NR	NR	0
DOT OPS	TP		NR	NR	NR	NR	NR	0
CONSENT	1.000		0	0	0	0	NR	0
INDIAN RESERV	1.000		0	0	0	0	NR	0
FUSRAP	1.000		0	0	0	0	NR	0
UMTRA	0.500		0	0	0	NR	NR	0
LEAD SMELTERS	TP		NR	NR	NR	NR	NR	0
US AIRS	TP		NR	NR	NR	NR	NR	0
US MINES	0.250		0	0	NR	NR	NR	0
ABANDONED MINES	0.250		0	0	NR	NR	NR	0
FINDS	TP		NR	NR	NR	NR	NR	0
DOCKET HWC	TP		NR	NR	NR	NR	NR	0
UXO	1.000		0	0	0	0	NR	0
ECHO	TP		NR	NR	NR	NR	NR	0
FUELS PROGRAM	0.250		0	0	NR	NR	NR	0
AIRS	TP		NR	NR	NR	NR	NR	0
ASBESTOS	TP		NR	NR	NR	NR	NR	0
COAL ASH	0.500		0	0	0	NR	NR	0
DRYCLEANERS	0.250		0	0	NR	NR	NR	0
Financial Assurance	TP		NR	NR	NR	NR	NR	0
NPDES	TP		NR	NR	NR	NR	NR	0
REM	0.500		0	0	0	NR	NR	0
UIC	TP		NR	NR	NR	NR	NR	0

EDR HIGH RISK HISTORICAL RECORDS

EDR Exclusive Records

EDR MGP	1.000		0	0	0	0	NR	0
EDR Hist Auto	0.125		3	NR	NR	NR	NR	3
EDR Hist Cleaner	0.125		0	NR	NR	NR	NR	0

MAP FINDINGS SUMMARY

Database	Search Distance (Miles)	Target Property	< 1/8	1/8 - 1/4	1/4 - 1/2	1/2 - 1	> 1	Total Plotted
<u>EDR RECOVERED GOVERNMENT ARCHIVES</u>								
<i>Exclusive Recovered Govt. Archives</i>								
RGA HWS	TP		NR	NR	NR	NR	NR	0
RGA LF	TP		NR	NR	NR	NR	NR	0
RGA LUST	TP		NR	NR	NR	NR	NR	0
- Totals --		0	10	2	0	0	0	12

NOTES:

TP = Target Property

NR = Not Requested at this Search Distance

Sites may be listed in more than one database

Map ID
Direction
Distance
Elevation

MAP FINDINGS

Site

Database(s)

EDR ID Number
EPA ID Number

A1
NE
< 1/8
0.067 mi.
356 ft.

SUNSHINE EQUIPMENT CO INC
2300 HWY 70
DONALDSONVILLE, LA 70346

RCRA-SQG 1000381673
FINDS LAD981914203
ECHO

Site 1 of 6 in cluster A

**Relative:
Lower**

RCRA-SQG:

Date form received by agency: 05/08/1987

Facility name: SUNSHINE EQUIPMENT CO INC

Facility address: 2300 HWY 70
DONALDSONVILLE, LA 70346

EPA ID: LAD981914203

Mailing address: PO BOX 429
DONALDSONVILLE, LA 70346

Contact: JAMES-SR CAMPBELL

Contact address: PO BOX 429
DONALDSONVILLE, LA 70346

Contact country: US

Contact telephone: (225) 473-9861

Contact email: Not reported

EPA Region: 06

Classification: Small Small Quantity Generator

Description: Handler: generates more than 100 and less than 1000 kg of hazardous waste during any calendar month and accumulates less than 6000 kg of hazardous waste at any time; or generates 100 kg or less of hazardous waste during any calendar month, and accumulates more than 1000 kg of hazardous waste at any time

Owner/Operator Summary:

Owner/operator name: SUNSHINE EQUIPMENT CO, INC

Owner/operator address: HWY 70 E 3M OF CITY
DONALDSONVILLE, LA 70346

Owner/operator country: Not reported

Owner/operator telephone: (000) 000-0000

Legal status: Private

Owner/Operator Type: Owner

Owner/Op start date: Not reported

Owner/Op end date: Not reported

Handler Activities Summary:

U.S. importer of hazardous waste: No

Mixed waste (haz. and radioactive): No

Recycler of hazardous waste: No

Transporter of hazardous waste: No

Treater, storer or disposer of HW: No

Underground injection activity: No

On-site burner exemption: No

Furnace exemption: No

Used oil fuel burner: No

Used oil processor: No

User oil refiner: No

Used oil fuel marketer to burner: No

Used oil Specification marketer: No

Used oil transfer facility: No

Used oil transporter: No

. Waste code: D001

. Waste name: IGNITABLE WASTE

Map ID
 Direction
 Distance
 Elevation

MAP FINDINGS

Site

Database(s)

EDR ID Number
 EPA ID Number

SUNSHINE EQUIPMENT CO INC (Continued)

1000381673

Violation Status: No violations found

FINDS:

Registry ID: 110006023187

Environmental Interest/Information System

RCRAInfo is a national information system that supports the Resource Conservation and Recovery Act (RCRA) program through the tracking of events and activities related to facilities that generate, transport, and treat, store, or dispose of hazardous waste. RCRAInfo allows RCRA program staff to track the notification, permit, compliance, and corrective action activities required under RCRA.

[Click this hyperlink](#) while viewing on your computer to access additional FINDS: detail in the EDR Site Report.

ECHO:

Envid: 1000381673
 Registry ID: 110006023187
 DFR URL: <http://echo.epa.gov/detailed-facility-report?fid=110006023187>

A2
NE
 < 1/8
 0.074 mi.
 393 ft.

RICHARD PATRICK J INC
2330 HWY 70
DONALDSONVILLE, LA 70346

EDR Hist Auto 1020664990
N/A

Site 2 of 6 in cluster A

Relative:
Lower

EDR Hist Auto

Actual:
10 ft.

Year:	Name:	Type:
1989	RICHARD PATRICK J INC	Petroleum Bulk Stations And Terminals, NEC
1990	RICHARD PATRICK J INC	Petroleum Bulk Stations And Terminals, NEC
1991	RICHARD PATRICK J INC	Petroleum Bulk Stations And Terminals, NEC
1992	RICHARD PATRICK J INC	Petroleum Bulk Stations And Terminals, NEC
1993	RICHARD PATRICK J INC	Petroleum Bulk Stations And Terminals, NEC
1994	RICHARD PATRICK J INC	Petroleum Bulk Stations And Terminals, NEC
1995	RICHARD PATRICK J INC	Petroleum Bulk Stations And Terminals, NEC
1996	RICHARD PATRICK J INC	Petroleum Bulk Stations And Terminals, NEC
1997	LEAKE OIL CO INC	Gasoline Service Stations
1997	RICHARD PATRICK J INC	Petroleum Bulk Stations And Terminals, NEC
1998	LEAKE OIL CO INC	Gasoline Service Stations
1998	RICHARD PATRICK J INC	Petroleum Bulk Stations And Terminals, NEC
1999	RICHARD PATRICK J INC	Petroleum Bulk Stations And Terminals, NEC
1999	LEAKE OIL CO INC	Gasoline Service Stations
2000	LEAKE OIL CO INC	Gasoline Service Stations
2000	RICHARD OIL AND FUEL INC	Petroleum Bulk Stations And Terminals, NEC
2001	RICHARD OIL AND FUEL INC	Petroleum Bulk Stations And Terminals, NEC
2002	RICHARD OIL AND FUEL INC	Petroleum Bulk Stations And Terminals, NEC
2003	RICHARD OIL AND FUEL INC	Petroleum Bulk Stations And Terminals, NEC
2004	RICHARD OIL AND FUEL INC	Petroleum Bulk Stations And Terminals, NEC
2005	RICHARD OIL AND FUEL INC	Petroleum Bulk Stations And Terminals, NEC

Map ID
Direction
Distance
Elevation

MAP FINDINGS

Site

Database(s)

EDR ID Number
EPA ID Number

A3
NE
< 1/8
0.074 mi.
393 ft.

PATRICK J RICHARD INC
2330 HWY 70
DONALDSONVILLE, LA 70346

RCRA NonGen / NLR 1000887671
US AIRS LA0000116970

Site 3 of 6 in cluster A

Relative:
Lower

RCRA NonGen / NLR:

Actual:
10 ft.

Date form received by agency: 02/08/1994
Facility name: PATRICK J RICHARD INC
Facility address: 2330 HWY 70
DONALDSONVILLE, LA 70346
EPA ID: LA0000116970
Mailing address: PO BOX 686
DONALDSONVILLE, LA 70346
Contact: TONY SAVOIE
Contact address: PO BOX 686
DONALDSONVILLE, LA 70346
Contact country: US
Contact telephone: (225) 473-8389
Contact email: Not reported
EPA Region: 06
Land type: Private
Classification: Non-Generator
Description: Handler: Non-Generators do not presently generate hazardous waste

Owner/Operator Summary:

Owner/operator name: TONI SAVOIE
Owner/operator address: 2330 HWY 70
DONALDSONVILLE, LA 70346
Owner/operator country: Not reported
Owner/operator telephone: (225) 473-8389
Legal status: Private
Owner/Operator Type: Owner
Owner/Op start date: Not reported
Owner/Op end date: Not reported

Handler Activities Summary:

U.S. importer of hazardous waste: No
Mixed waste (haz. and radioactive): No
Recycler of hazardous waste: No
Transporter of hazardous waste: No
Treater, storer or disposer of HW: No
Underground injection activity: No
On-site burner exemption: No
Furnace exemption: No
Used oil fuel burner: No
Used oil processor: No
User oil refiner: No
Used oil fuel marketer to burner: No
Used oil Specification marketer: No
Used oil transfer facility: Yes
Used oil transporter: Yes

. Waste code: NONE
. Waste name: None

Violation Status: No violations found

Map ID
 Direction
 Distance
 Elevation

MAP FINDINGS

Site

Database(s)

EDR ID Number
 EPA ID Number

PATRICK J RICHARD INC (Continued)

1000887671

Evaluation Action Summary:

Evaluation date: 03/15/1996
 Evaluation: COMPLIANCE EVALUATION INSPECTION ON-SITE
 Area of violation: Not reported
 Date achieved compliance: Not reported
 Evaluation lead agency: State

US AIRS MINOR:

Envid: 1000887671
 Region Code: 06
 Programmatic ID: AIR LA0000002200500066
 Facility Registry ID: 110011141576
 D and B Number: Not reported
 Primary SIC Code: 5171
 NAICS Code: 424710
 Default Air Classification Code: UNK
 Facility Type of Ownership Code: POF
 Air CMS Category Code: Not reported
 HPV Status: Not reported

B4
NNE
< 1/8
0.075 mi.
395 ft.

BDN SPORTS INC
2251 HWY 70
DONALDSONVILLE, LA 70346

EDR Hist Auto 1021049639
N/A

Site 1 of 3 in cluster B

Relative:
Higher

EDR Hist Auto

Actual:
15 ft.

Year:	Name:	Type:
1989	BDN SPORTS INC	Fishing Equipment
1990	BDN SPORTS INC	Fishing Equipment
1991	BDN SPORTS INC	Fishing Equipment
1992	BDN SPORTS INC	Fishing Equipment
1993	BDN SPORTS INC	Fishing Equipment
1994	BDN SPORTS INC	Fishing Equipment
1995	BDN SPORTS INC	Fishing Equipment
1996	BDN SPORTS INC	Fishing Equipment
1997	BDN SPORTS INC	Fishing Equipment
1998	BDN SPORTS INC	Fishing Equipment
1999	BDN SPORTS INC	Fishing Equipment
2000	BDN SPORTS INC	Fishing Equipment
2001	BDN SPORTS INC	Fishing Equipment
2002	BDN SPORTS INC	Fishing Equipment
2003	BDN SPORTS INC	Fishing Equipment
2004	TOP FUEL 102	Gasoline Service Stations
2005	TOP FUEL 102	Gasoline Service Stations
2006	TOP FUEL 102	Gasoline Service Stations
2007	TOP FUEL 102	Gasoline Service Stations
2008	TOP FUEL 102	Gasoline Service Stations
2008	ATA DISCOUNT LLC	Gasoline Service Stations
2009	ATA DISCOUNT LLC	Gasoline Service Stations
2009	TOP FUEL 102	Gasoline Service Stations
2010	ATA DISCOUNT LLC	Gasoline Service Stations
2010	TOP FUEL 102	Gasoline Service Stations
2011	ATA DISCOUNT LLC	Gasoline Service Stations
2011	TOP FUEL 102	Gasoline Service Stations
2012	TOP FUEL 102	Gasoline Service Stations
2012	ATA DISCOUNT LLC	Gasoline Service Stations

Map ID
 Direction
 Distance
 Elevation

MAP FINDINGS

Site

Database(s)

EDR ID Number
 EPA ID Number

BDN SPORTS INC (Continued)

1021049639

2013	ATA DISCOUNT LLC	Gasoline Service Stations
2013	TOP FUEL 102	Gasoline Service Stations
2014	TOP FUEL 102	Gasoline Service Stations
2014	ATA DISCOUNT LLC	Gasoline Service Stations

B5
NNE
 < 1/8
 0.075 mi.
 395 ft.

ATA DISCOUNT LLC - SUNSHINE SPORTSMAN
2251 HWY 70
DONALDSONVILLE, LA 70346

UST U003924394
N/A

Site 2 of 3 in cluster B

Relative:
Higher

UST:
 Master Agency Id: 72211
 Subject Item ID: 2

Actual:
15 ft.

UST Tank Num: 19270
Tank Status: Closed
 Install Date: 05/07/1984
 Total Capacity: 8000
 Number Of Compartments: 1
 Gasoline: Not reported
 Diesel: Not reported
 Gasohol: Yes
 Kerosene: Not reported
 Heating Oil: Not reported
 New Used Oil: Not reported
 MS Aviation Fuel: Not reported
 MS Additive: Not reported
 MS Antifreeze: Not reported
 MS Naptha: Not reported
 MS Varsol: Not reported
 Unknown: Not reported
 Other Sub: Not reported
 Steel Tank Covered With Asphalt: Not reported
 Cathodically Protected: Not reported
 Epoxy Coated Tank: Not reported
 A Composite Of Different Materials: Not reported
 Fiberglass Or Plastic: Not reported
 Interior Line With Some Material: Not reported
 Double Wall As Opposed To Single Wall: Not reported
 Outside Lined w/ Polyethylen Jacket: Not reported
 Made Of Concrete: Not reported
 Liner Covering Excavation Hole: Not reported
 Other Material: Not reported
 Pipe Method Description: Not reported

UST Tank Num: 19271
Tank Status: Active
 Install Date: 05/07/1984
 Total Capacity: 8000
 Number Of Compartments: 1
 Gasoline: Not reported
 Diesel: Not reported
 Gasohol: Yes
 Kerosene: Not reported
 Heating Oil: Not reported
 New Used Oil: Not reported

Map ID
Direction
Distance
Elevation

MAP FINDINGS

Site

Database(s)

EDR ID Number
EPA ID Number

ATA DISCOUNT LLC - SUNSHINE SPORTSMAN (Continued)

U003924394

MS Aviation Fuel: Not reported
MS Additive: Not reported
MS Antifreeze: Not reported
MS Naptha: Not reported
MS Varsol: Not reported
Unknown: Not reported
Other Sub: Not reported
Steel Tank Covered With Asphalt: Not reported
Cathodically Protected: Not reported
Epoxy Coated Tank: Not reported
A Composite Of Different Materials: Not reported
Fiberglass Or Plastic: Not reported
Interior Line With Some Material: Not reported
Double Wall As Opposed To Single Wall: Not reported
Outside Lined w/ Polyethylen Jacket: Not reported
Made Of Concrete: Not reported
Liner Covering Excavation Hole: Not reported
Other Material: Not reported
Pipe Method Description: Not reported

UST Tank Num: 19272
Tank Status: **Active**
Install Date: 05/07/1984
Total Capacity: 8000
Number Of Compartments: 1
Gasoline: Not reported
Diesel: Not reported
Gasohol: Yes
Kerosene: Not reported
Heating Oil: Not reported
New Used Oil: Not reported
MS Aviation Fuel: Not reported
MS Additive: Not reported
MS Antifreeze: Not reported
MS Naptha: Not reported
MS Varsol: Not reported
Unknown: Not reported
Other Sub: Not reported
Steel Tank Covered With Asphalt: Not reported
Cathodically Protected: Not reported
Epoxy Coated Tank: Not reported
A Composite Of Different Materials: Not reported
Fiberglass Or Plastic: Not reported
Interior Line With Some Material: Not reported
Double Wall As Opposed To Single Wall: Not reported
Outside Lined w/ Polyethylen Jacket: Not reported
Made Of Concrete: Not reported
Liner Covering Excavation Hole: Not reported
Other Material: Not reported
Pipe Method Description: Not reported

UST Tank Num: 19273
Tank Status: **Closed**
Install Date: 05/07/1984
Total Capacity: 4000

Map ID
 Direction
 Distance
 Elevation

MAP FINDINGS

Site

Database(s)

EDR ID Number
 EPA ID Number

ATA DISCOUNT LLC - SUNSHINE SPORTSMAN (Continued)

U003924394

Number Of Compartments:	1
Gasoline:	Not reported
Diesel:	Yes
Gasohol:	Not reported
Kerosene:	Not reported
Heating Oil:	Not reported
New Used Oil:	Not reported
MS Aviation Fuel:	Not reported
MS Additive:	Not reported
MS Antifreeze:	Not reported
MS Naptha:	Not reported
MS Varsol:	Not reported
Unknown:	Not reported
Other Sub:	Not reported
Steel Tank Covered With Asphalt:	Not reported
Cathodically Protected:	Not reported
Epoxy Coated Tank:	Not reported
A Composite Of Different Materials:	Not reported
Fiberglass Or Plastic:	Not reported
Interior Line With Some Material:	Not reported
Double Wall As Opposed To Single Wall:	Not reported
Outside Lined w/ Polyethylen Jacket:	Not reported
Made Of Concrete:	Not reported
Liner Covering Excavation Hole:	Not reported
Other Material:	Not reported
Pipe Method Description:	Not reported

A6
NE
 < 1/8
 0.076 mi.
 400 ft.

LOGISTICS EXPRESS
2340 HWY 70
DONALDSONVILLE, LA 70346

RCRA NonGen / NLR **1004707008**
FINDS **LA0000057570**
ECHO

Site 4 of 6 in cluster A

Relative:
Lower

RCRA NonGen / NLR:

Date form received by agency: 04/14/2010
 Facility name: LOGISTICS EXPRESS
 Facility address: 2340 HWY 70
 DONALDSONVILLE, LA 70346
 EPA ID: LA0000057570
 Mailing address: HWY 70
 DONALDSONVILLE, LA 70346
 Contact: GERALD WHETSTINE
 Contact address: 2340 HWY 70
 DONALDSONVILLE, LA 70346
 Contact country: US
 Contact telephone: (225) 562-3956
 Contact email: Not reported
 EPA Region: 06
 Land type: Private
 Classification: Non-Generator
 Description: Handler: Non-Generators do not presently generate hazardous waste

Owner/Operator Summary:

Owner/operator name: JAMES WOODS
 Owner/operator address: 2340 HWY 70
 DONALDSONVILLE, LA 70346
 Owner/operator country: US

Map ID
Direction
Distance
Elevation

MAP FINDINGS

Site

Database(s)

EDR ID Number
EPA ID Number

LOGISTICS EXPRESS (Continued)

1004707008

Owner/operator telephone: (225) 473-1388
Legal status: Private
Owner/Operator Type: Operator
Owner/Op start date: 04/14/2010
Owner/Op end date: Not reported

Owner/operator name: JAMES WOODS
Owner/operator address: 2340 HWY 70
DONALDSONVILLE, LA 70346

Owner/operator country: Not reported
Owner/operator telephone: (225) 473-1388
Legal status: Private
Owner/Operator Type: Owner
Owner/Op start date: Not reported
Owner/Op end date: Not reported

Handler Activities Summary:

U.S. importer of hazardous waste: No
Mixed waste (haz. and radioactive): No
Recycler of hazardous waste: No
Transporter of hazardous waste: No
Treater, storer or disposer of HW: No
Underground injection activity: No
On-site burner exemption: No
Furnace exemption: No
Used oil fuel burner: No
Used oil processor: No
User oil refiner: No
Used oil fuel marketer to burner: No
Used oil Specification marketer: No
Used oil transfer facility: No
Used oil transporter: No

Universal Waste Summary:

Waste type: Batteries
Accumulated waste on-site: Yes
Generated waste on-site: Not reported

Waste type: Lamps
Accumulated waste on-site: Yes
Generated waste on-site: Not reported

Waste type: Pesticides
Accumulated waste on-site: Yes
Generated waste on-site: Not reported

Waste type: Thermostats
Accumulated waste on-site: Yes
Generated waste on-site: Not reported

. Waste code: D001
. Waste name: IGNITABLE WASTE

. Waste code: D018
. Waste name: BENZENE

Map ID
Direction
Distance
Elevation

MAP FINDINGS

Site

Database(s)

EDR ID Number
EPA ID Number

LOGISTICS EXPRESS (Continued)

1004707008

. Waste code: D039
. Waste name: TETRACHLOROETHYLENE

Historical Generators:

Date form received by agency: 10/01/1993
Site name: LOGISTICS EXPRESS
Classification: Conditionally Exempt Small Quantity Generator

. Waste code: D001
. Waste name: IGNITABLE WASTE

. Waste code: D018
. Waste name: BENZENE

. Waste code: D039
. Waste name: TETRACHLOROETHYLENE

Violation Status: No violations found

Evaluation Action Summary:

Evaluation date: 04/14/2010
Evaluation: FOCUSED COMPLIANCE INSPECTION
Area of violation: Not reported
Date achieved compliance: Not reported
Evaluation lead agency: State

FINDS:

Registry ID: 110006017924

Environmental Interest/Information System

RCRAInfo is a national information system that supports the Resource Conservation and Recovery Act (RCRA) program through the tracking of events and activities related to facilities that generate, transport, and treat, store, or dispose of hazardous waste. RCRAInfo allows RCRA program staff to track the notification, permit, compliance, and corrective action activities required under RCRA.

[Click this hyperlink](#) while viewing on your computer to access additional FINDS: detail in the EDR Site Report.

ECHO:

Envid: 1004707008
Registry ID: 110006017924
DFR URL: <http://echo.epa.gov/detailed-facility-report?fid=110006017924>

Map ID
 Direction
 Distance
 Elevation

MAP FINDINGS

Site

Database(s)

EDR ID Number
 EPA ID Number

A7 **LUCKY STAR AUTO/TRUCK STOP**
NE **2369 HIGHWAY 70**
< 1/8 **DONALDSONVILLE, LA 70346**
0.082 mi.
433 ft. **Site 5 of 6 in cluster A**

EDR Hist Auto **1021176842**
N/A

Relative:
Lower

EDR Hist Auto

Actual:
10 ft.

Year:	Name:	Type:
1995	LUCKY STAR AUTO/TRUCK STOP	Gasoline Service Stations, NEC
1996	LUCKY STAR AUTO/TRUCK STOP	Gasoline Service Stations, NEC
1997	LUCKY STAR AUTO/TRUCK STOP	Gasoline Service Stations, NEC
1998	LUCKY STAR AUTO/TRUCK STOP	Gasoline Service Stations, NEC
1999	LUCKY STAR AUTO/TRUCK STOP	Gasoline Service Stations, NEC
2008	LUCKY STAR AUTO/TRUCK STOP	Gasoline Service Stations, NEC
2009	LUCKY STAR AUTO/TRUCK STOP	Gasoline Service Stations, NEC
2010	LUCKY STAR AUTO/TRUCK STOP	Gasoline Service Stations, NEC
2011	LUCKY STAR AUTO/TRUCK STOP	Gasoline Service Stations, NEC
2012	LUCKY STAR AUTO/TRUCK STOP	Gasoline Service Stations, NEC
2014	MARCELLO TEXACO FOOD MART	Gasoline Service Stations, NEC

A8 **LANDRY & TURNER INC MOBILE HOME**
NE **2393 HWY 70**
< 1/8 **DONALDSONVILLE, LA 70346**
0.082 mi.
434 ft. **Site 6 of 6 in cluster A**

UST **U000215290**
N/A

Relative:
Lower

UST:

Actual:
10 ft.

Master Agency Id:	72990
Subject Item ID:	1
UST Tank Num:	15808
Tank Status:	Removed
Install Date:	05/07/1974
Total Capacity:	1000
Number Of Compartments:	1
Gasoline:	Not reported
Diesel:	Not reported
Gasohol:	Yes
Kerosene:	Not reported
Heating Oil:	Not reported
New Used Oil:	Not reported
MS Aviation Fuel:	Not reported
MS Additive:	Not reported
MS Antifreeze:	Not reported
MS Naptha:	Not reported
MS Varsol:	Not reported
Unknown:	Not reported
Other Sub:	Not reported
Steel Tank Covered With Asphalt:	Yes
Cathodically Protected:	Not reported
Epoxy Coated Tank:	Not reported
A Composite Of Different Materials:	Not reported
Fiberglass Or Plastic:	Not reported
Interior Line With Some Material:	Not reported
Double Wall As Opposed To Single Wall:	Not reported
Outside Lined w/ Polyethylen Jacket:	Not reported
Made Of Concrete:	Not reported
Liner Covering Excavation Hole:	Not reported
Other Material:	Not reported

Map ID
Direction
Distance
Elevation

MAP FINDINGS

Site

Database(s)

EDR ID Number
EPA ID Number

LANDRY & TURNER INC MOBILE HOME (Continued)

U000215290

Pipe Method Description: Not reported

B9
North
< 1/8
0.086 mi.
456 ft.

RENTAL SERVICE CORP #657
2235 HWY 70
DONALDSONVILLE, LA 70346
Site 3 of 3 in cluster B

RCRA-CESQG 1004711013
UST LAD985201342
FINDS
ECHO

Relative:
Higher

RCRA-CESQG:

Date form received by agency: 03/13/2002

Facility name: RENTAL SERVICE CORP #657

Facility address: 2235 HWY 70
DONALDSONVILLE, LA 703468862

EPA ID: LAD985201342

Mailing address: E 64TH AVE
DENVER, CO 80229

Contact: NEIL SPARKS

Contact address: E 64TH AVE
DENVER, CO 80229

Contact country: US

Contact telephone: (863) 607-2892

Contact email: Not reported

EPA Region: 06

Classification: Conditionally Exempt Small Quantity Generator

Description: Handler: generates 100 kg or less of hazardous waste per calendar month, and accumulates 1000 kg or less of hazardous waste at any time; or generates 1 kg or less of acutely hazardous waste per calendar month, and accumulates at any time: 1 kg or less of acutely hazardous waste; or 100 kg or less of any residue or contaminated soil, waste or other debris resulting from the cleanup of a spill, into or on any land or water, of acutely hazardous waste; or generates 100 kg or less of any residue or contaminated soil, waste or other debris resulting from the cleanup of a spill, into or on any land or water, of acutely hazardous waste during any calendar month, and accumulates at any time: 1 kg or less of acutely hazardous waste; or 100 kg or less of any residue or contaminated soil, waste or other debris resulting from the cleanup of a spill, into or on any land or water, of acutely hazardous waste

Owner/Operator Summary:

Owner/operator name: RENTAL SERVICE CORP
Owner/operator address: 6929 E GREENWAY PKWY #200
SCOTTSDALE, AZ 85254

Owner/operator country: Not reported

Owner/operator telephone: (480) 905-3300

Legal status: Private

Owner/Operator Type: Owner

Owner/Op start date: Not reported

Owner/Op end date: Not reported

Handler Activities Summary:

U.S. importer of hazardous waste: No

Mixed waste (haz. and radioactive): No

Recycler of hazardous waste: No

Transporter of hazardous waste: No

Treater, storer or disposer of HW: No

Underground injection activity: No

Map ID
Direction
Distance
Elevation

MAP FINDINGS

Site

Database(s)

EDR ID Number
EPA ID Number

RENTAL SERVICE CORP #657 (Continued)

1004711013

On-site burner exemption: No
Furnace exemption: No
Used oil fuel burner: No
Used oil processor: No
User oil refiner: No
Used oil fuel marketer to burner: No
Used oil Specification marketer: No
Used oil transfer facility: No
Used oil transporter: No

. Waste code: D001
. Waste name: IGNITABLE WASTE

. Waste code: D006
. Waste name: CADMIUM

. Waste code: D008
. Waste name: LEAD

. Waste code: D018
. Waste name: BENZENE

. Waste code: D039
. Waste name: TETRACHLOROETHYLENE

Historical Generators:

Date form received by agency: 02/12/2000
Site name: RENTAL SERVICE CORP #657
Classification: Conditionally Exempt Small Quantity Generator

Violation Status: No violations found

UST:

Master Agency Id: 22546
Subject Item ID: 1

UST Tank Num: 20975
Tank Status: Removed
Install Date: 05/02/1974
Total Capacity: 3000
Number Of Compartments: 1
Gasoline: Not reported
Diesel: Not reported
Gasohol: Yes
Kerosene: Not reported
Heating Oil: Not reported
New Used Oil: Not reported
MS Aviation Fuel: Not reported
MS Additive: Not reported
MS Antifreeze: Not reported
MS Naptha: Not reported
MS Varsol: Not reported
Unknown: Not reported
Other Sub: Not reported
Steel Tank Covered With Asphalt: Not reported
Cathodically Protected: Not reported
Epoxy Coated Tank: Not reported

Map ID
 Direction
 Distance
 Elevation

MAP FINDINGS

Site

Database(s)

EDR ID Number
 EPA ID Number

RENTAL SERVICE CORP #657 (Continued)

1004711013

A Composite Of Different Materials:	Not reported
Fiberglass Or Plastic:	Not reported
Interior Line With Some Material:	Not reported
Double Wall As Opposed To Single Wall:	Not reported
Outside Lined w/ Polyethylen Jacket:	Not reported
Made Of Concrete:	Not reported
Liner Covering Excavation Hole:	Not reported
Other Material:	Not reported
Pipe Method Description:	Not reported

FINDS:

Registry ID: 110006025470

Environmental Interest/Information System

RCRAInfo is a national information system that supports the Resource Conservation and Recovery Act (RCRA) program through the tracking of events and activities related to facilities that generate, transport, and treat, store, or dispose of hazardous waste. RCRAInfo allows RCRA program staff to track the notification, permit, compliance, and corrective action activities required under RCRA.

[Click this hyperlink](#) while viewing on your computer to access additional FINDS: detail in the EDR Site Report.

ECHO:

Envid:	1004711013
Registry ID:	110006025470
DFR URL:	http://echo.epa.gov/detailed-facility-report?fid=110006025470

10
ENE
 1/8-1/4
 0.139 mi.
 732 ft.

RICHARD OIL & FUEL LLC
 2330 HWY 70
 ST. JAMES, LA 70456

UST **U003926823**
AIRS **N/A**
NPDES

Relative:
Lower

UST:
 Master Agency Id: 87320
 Subject Item ID: 2

Actual:
14 ft.

UST Tank Num:	31529
Tank Status:	Active
Install Date:	11/10/1987
Total Capacity:	20000
Number Of Compartments:	1
Gasoline:	Not reported
Diesel:	Yes
Gasohol:	Not reported
Kerosene:	Not reported
Heating Oil:	Not reported
New Used Oil:	Not reported
MS Aviation Fuel:	Not reported
MS Additive:	Not reported
MS Antifreeze:	Not reported
MS Naptha:	Not reported
MS Varsol:	Not reported

Map ID
Direction
Distance
Elevation

MAP FINDINGS

Site

Database(s)

EDR ID Number
EPA ID Number

RICHARD OIL & FUEL LLC (Continued)

U003926823

Unknown: Not reported
Other Sub: Not reported
Steel Tank Covered With Asphalt: Yes
Cathodically Protected: Yes
Epoxy Coated Tank: Not reported
A Composite Of Different Materials: Not reported
Fiberglass Or Plastic: Not reported
Interior Line With Some Material: Not reported
Double Wall As Opposed To Single Wall: Not reported
Outside Lined w/ Polyethylen Jacket: Not reported
Made Of Concrete: Not reported
Liner Covering Excavation Hole: Not reported
Other Material: Not reported
Pipe Method Description: Pressure

UST Tank Num: 31530
Tank Status: **Active**
Install Date: 11/10/1987
Total Capacity: 12000
Number Of Compartments: 1
Gasoline: Not reported
Diesel: Not reported
Gasohol: Yes
Kerosene: Not reported
Heating Oil: Not reported
New Used Oil: Not reported
MS Aviation Fuel: Not reported
MS Additive: Not reported
MS Antifreeze: Not reported
MS Naptha: Not reported
MS Varsol: Not reported
Unknown: Not reported
Other Sub: Not reported
Steel Tank Covered With Asphalt: Yes
Cathodically Protected: Yes
Epoxy Coated Tank: Not reported
A Composite Of Different Materials: Not reported
Fiberglass Or Plastic: Not reported
Interior Line With Some Material: Not reported
Double Wall As Opposed To Single Wall: Not reported
Outside Lined w/ Polyethylen Jacket: Not reported
Made Of Concrete: Not reported
Liner Covering Excavation Hole: Not reported
Other Material: Not reported
Pipe Method Description: Pressure

UST Tank Num: 31531
Tank Status: **Active**
Install Date: 11/10/1987
Total Capacity: 12000
Number Of Compartments: 1
Gasoline: Not reported
Diesel: Not reported
Gasohol: Yes
Kerosene: Not reported

Map ID
Direction
Distance
Elevation

MAP FINDINGS

Site

Database(s)

EDR ID Number
EPA ID Number

RICHARD OIL & FUEL LLC (Continued)

U003926823

Heating Oil:	Not reported
New Used Oil:	Not reported
MS Aviation Fuel:	Not reported
MS Additive:	Not reported
MS Antifreeze:	Not reported
MS Naptha:	Not reported
MS Varsol:	Not reported
Unknown:	Not reported
Other Sub:	Not reported
Steel Tank Covered With Asphalt:	Yes
Cathodically Protected:	Yes
Epoxy Coated Tank:	Not reported
A Composite Of Different Materials:	Not reported
Fiberglass Or Plastic:	Not reported
Interior Line With Some Material:	Not reported
Double Wall As Opposed To Single Wall:	Not reported
Outside Lined w/ Polyethylen Jacket:	Not reported
Made Of Concrete:	Not reported
Liner Covering Excavation Hole:	Not reported
Other Material:	Not reported
Pipe Method Description:	Pressure

UST Tank Num:	31532
Tank Status:	Active
Install Date:	11/10/1987
Total Capacity:	12000
Number Of Compartments:	1
Gasoline:	Not reported
Diesel:	Not reported
Gasohol:	Yes
Kerosene:	Not reported
Heating Oil:	Not reported
New Used Oil:	Not reported
MS Aviation Fuel:	Not reported
MS Additive:	Not reported
MS Antifreeze:	Not reported
MS Naptha:	Not reported
MS Varsol:	Not reported
Unknown:	Not reported
Other Sub:	Not reported
Steel Tank Covered With Asphalt:	Yes
Cathodically Protected:	Yes
Epoxy Coated Tank:	Not reported
A Composite Of Different Materials:	Not reported
Fiberglass Or Plastic:	Not reported
Interior Line With Some Material:	Not reported
Double Wall As Opposed To Single Wall:	Not reported
Outside Lined w/ Polyethylen Jacket:	Not reported
Made Of Concrete:	Not reported
Liner Covering Excavation Hole:	Not reported
Other Material:	Not reported
Pipe Method Description:	Pressure

UST Tank Num:	31533
Tank Status:	Active

Map ID
Direction
Distance
Elevation

MAP FINDINGS

Site

Database(s)

EDR ID Number
EPA ID Number

RICHARD OIL & FUEL LLC (Continued)

U003926823

Install Date: 11/10/1987
Total Capacity: 12000
Number Of Compartments: 1
Gasoline: Not reported
Diesel: Not reported
Gasohol: Yes
Kerosene: Not reported
Heating Oil: Not reported
New Used Oil: Not reported
MS Aviation Fuel: Not reported
MS Additive: Not reported
MS Antifreeze: Not reported
MS Naptha: Not reported
MS Varsol: Not reported
Unknown: Not reported
Other Sub: Not reported
Steel Tank Covered With Asphalt: Yes
Cathodically Protected: Yes
Epoxy Coated Tank: Not reported
A Composite Of Different Materials: Not reported
Fiberglass Or Plastic: Not reported
Interior Line With Some Material: Not reported
Double Wall As Opposed To Single Wall: Not reported
Outside Lined w/ Polyethylen Jacket: Not reported
Made Of Concrete: Not reported
Liner Covering Excavation Hole: Not reported
Other Material: Not reported
Pipe Method Description: Pressure

UST Tank Num: 31534
Tank Status: Active
Install Date: 11/10/1987
Total Capacity: 12000
Number Of Compartments: 1
Gasoline: Not reported
Diesel: Not reported
Gasohol: Not reported
Kerosene: Yes
Heating Oil: Not reported
New Used Oil: Not reported
MS Aviation Fuel: Not reported
MS Additive: Not reported
MS Antifreeze: Not reported
MS Naptha: Not reported
MS Varsol: Not reported
Unknown: Not reported
Other Sub: Not reported
Steel Tank Covered With Asphalt: Yes
Cathodically Protected: Yes
Epoxy Coated Tank: Not reported
A Composite Of Different Materials: Not reported
Fiberglass Or Plastic: Not reported
Interior Line With Some Material: Not reported
Double Wall As Opposed To Single Wall: Not reported
Outside Lined w/ Polyethylen Jacket: Not reported
Made Of Concrete: Not reported

Map ID
Direction
Distance
Elevation

MAP FINDINGS

Site

Database(s)

EDR ID Number
EPA ID Number

RICHARD OIL & FUEL LLC (Continued)

U003926823

Liner Covering Excavation Hole: Not reported
Other Material: Not reported
Pipe Method Description: Pressure

AIRS:

Permit Number: 0180-00066-00
Permit Type Desc: State permit (unspecified)
AI No#: 87320
Activity No#: PER19960001
Region Code: Capital
Latitude: 30.0939
Longitude: -90.9332
Title Desc: DONALDSONVILLE
Mailing Address: PO Box 686
Mailing Address2: Not reported
Mailing City/State/Zip: Donaldsonville, LA 70346
Issue Date: 10/16/1996
Expiration Date: 10/16/2006
Effective End Date: 05/21/2017
Effective Flag: Y
Extended Flag: Y
EDR Link ID: 0180-00066-00

NPDES:

Facility Id: 87320
Facility Phone: 2254738389
Issued Date: 07/18/2003
Title Description: Lt Comm Fac Gen Permit
Permit Type Description: Gen-LAG48-Light Commercial
Program: Water
Activity Number: GEN19980001

Facility Id: 87320
Facility Phone: 2254738389
Issued Date: 03/28/2016
Title Description: LAG48 renewal
Permit Type Description: Gen-LAG48-Light Commercial
Program: Water
Activity Number: GEN20150001

Facility Id: 87320
Facility Phone: 2254738389
Issued Date: 04/21/2011
Title Description: General Permit Authorization
Permit Type Description: Gen-LAG48-Light Commercial
Program: Water
Activity Number: GEN20110001

Map ID
Direction
Distance
Elevation

MAP FINDINGS

Site

Database(s)

EDR ID Number
EPA ID Number

11
ENE
1/8-1/4
0.207 mi.
1094 ft.

LA DOT SUNSHINE BRIDGE
HWY 70
DONALDSONVILLE, LA 70346

RCRA-LQG 1016453350
FINDS LAR000082032
ECHO

Relative:
Higher

RCRA-LQG:

Actual:
15 ft.

Date form received by agency: 01/14/2014
Facility name: LA DOT SUNSHINE BRIDGE
Facility address: HWY 70
DONALDSONVILLE, LA 70346
EPA ID: LAR000082032
Mailing address: PO BOX 25
BRITTANY, LA 70718
Contact: AARON ELISAR
Contact address: PO BOX 25
BRITTANY, LA 70718
Contact country: US
Contact telephone: (225) 241-6441
Contact email: Not reported
EPA Region: 06
Classification: Large Quantity Generator
Description: Handler: generates 1,000 kg or more of hazardous waste during any calendar month; or generates more than 1 kg of acutely hazardous waste during any calendar month; or generates more than 100 kg of any residue or contaminated soil, waste or other debris resulting from the cleanup of a spill, into or on any land or water, of acutely hazardous waste during any calendar month; or generates 1 kg or less of acutely hazardous waste during any calendar month, and accumulates more than 1 kg of acutely hazardous waste at any time; or generates 100 kg or less of any residue or contaminated soil, waste or other debris resulting from the cleanup of a spill, into or on any land or water, of acutely hazardous waste during any calendar month, and accumulates more than 100 kg of that material at any time

Owner/Operator Summary:

Owner/operator name: LA DOTD
Owner/operator address: Not reported
Not reported
Owner/operator country: US
Owner/operator telephone: Not reported
Legal status: State
Owner/Operator Type: Owner
Owner/Op start date: 01/01/1950
Owner/Op end date: Not reported

Owner/operator name: GEC INC
Owner/operator address: Not reported
Not reported
Owner/operator country: US
Owner/operator telephone: Not reported
Legal status: Private
Owner/Operator Type: Operator
Owner/Op start date: 07/01/2013
Owner/Op end date: Not reported

Handler Activities Summary:

U.S. importer of hazardous waste: No

Map ID
Direction
Distance
Elevation

MAP FINDINGS

Site

Database(s)

EDR ID Number
EPA ID Number

LA DOT SUNSHINE BRIDGE (Continued)

1016453350

Mixed waste (haz. and radioactive): No
Recycler of hazardous waste: No
Transporter of hazardous waste: No
Treater, storer or disposer of HW: No
Underground injection activity: No
On-site burner exemption: No
Furnace exemption: No
Used oil fuel burner: No
Used oil processor: No
User oil refiner: No
Used oil fuel marketer to burner: No
Used oil Specification marketer: No
Used oil transfer facility: No
Used oil transporter: No

. Waste code: D008
. Waste name: LEAD

Violation Status: No violations found

FINDS:

Registry ID: 110057072849

Environmental Interest/Information System

RCRAInfo is a national information system that supports the Resource Conservation and Recovery Act (RCRA) program through the tracking of events and activities related to facilities that generate, transport, and treat, store, or dispose of hazardous waste. RCRAInfo allows RCRA program staff to track the notification, permit, compliance, and corrective action activities required under RCRA.

[Click this hyperlink](#) while viewing on your computer to access additional FINDS: detail in the EDR Site Report.

ECHO:

Envid: 1016453350
Registry ID: 110057072849
DFR URL: <http://echo.epa.gov/detailed-facility-report?fid=110057072849>

Count: 0 records.

ORPHAN SUMMARY

City	EDR ID	Site Name	Site Address	Zip	Database(s)
------	--------	-----------	--------------	-----	-------------

NO SITES FOUND

GOVERNMENT RECORDS SEARCHED / DATA CURRENCY TRACKING

To maintain currency of the following federal and state databases, EDR contacts the appropriate governmental agency on a monthly or quarterly basis, as required.

Number of Days to Update: Provides confirmation that EDR is reporting records that have been updated within 90 days from the date the government agency made the information available to the public.

STANDARD ENVIRONMENTAL RECORDS

Federal NPL site list

NPL: National Priority List

National Priorities List (Superfund). The NPL is a subset of CERCLIS and identifies over 1,200 sites for priority cleanup under the Superfund Program. NPL sites may encompass relatively large areas. As such, EDR provides polygon coverage for over 1,000 NPL site boundaries produced by EPA's Environmental Photographic Interpretation Center (EPIC) and regional EPA offices.

Date of Government Version: 04/05/2017	Source: EPA
Date Data Arrived at EDR: 04/21/2017	Telephone: N/A
Date Made Active in Reports: 05/12/2017	Last EDR Contact: 07/07/2017
Number of Days to Update: 21	Next Scheduled EDR Contact: 10/16/2017
	Data Release Frequency: Quarterly

NPL Site Boundaries

Sources:

EPA's Environmental Photographic Interpretation Center (EPIC)
Telephone: 202-564-7333

EPA Region 1
Telephone 617-918-1143

EPA Region 6
Telephone: 214-655-6659

EPA Region 3
Telephone 215-814-5418

EPA Region 7
Telephone: 913-551-7247

EPA Region 4
Telephone 404-562-8033

EPA Region 8
Telephone: 303-312-6774

EPA Region 5
Telephone 312-886-6686

EPA Region 9
Telephone: 415-947-4246

EPA Region 10
Telephone 206-553-8665

Proposed NPL: Proposed National Priority List Sites

A site that has been proposed for listing on the National Priorities List through the issuance of a proposed rule in the Federal Register. EPA then accepts public comments on the site, responds to the comments, and places on the NPL those sites that continue to meet the requirements for listing.

Date of Government Version: 04/05/2017	Source: EPA
Date Data Arrived at EDR: 04/21/2017	Telephone: N/A
Date Made Active in Reports: 05/12/2017	Last EDR Contact: 07/07/2017
Number of Days to Update: 21	Next Scheduled EDR Contact: 10/16/2017
	Data Release Frequency: Quarterly

NPL LIENS: Federal Superfund Liens

Federal Superfund Liens. Under the authority granted the USEPA by CERCLA of 1980, the USEPA has the authority to file liens against real property in order to recover remedial action expenditures or when the property owner received notification of potential liability. USEPA compiles a listing of filed notices of Superfund Liens.

Date of Government Version: 10/15/1991	Source: EPA
Date Data Arrived at EDR: 02/02/1994	Telephone: 202-564-4267
Date Made Active in Reports: 03/30/1994	Last EDR Contact: 08/15/2011
Number of Days to Update: 56	Next Scheduled EDR Contact: 11/28/2011
	Data Release Frequency: No Update Planned

GOVERNMENT RECORDS SEARCHED / DATA CURRENCY TRACKING

Federal Delisted NPL site list

Delisted NPL: National Priority List Deletions

The National Oil and Hazardous Substances Pollution Contingency Plan (NCP) establishes the criteria that the EPA uses to delete sites from the NPL. In accordance with 40 CFR 300.425.(e), sites may be deleted from the NPL where no further response is appropriate.

Date of Government Version: 04/05/2017	Source: EPA
Date Data Arrived at EDR: 04/21/2017	Telephone: N/A
Date Made Active in Reports: 05/12/2017	Last EDR Contact: 07/07/2017
Number of Days to Update: 21	Next Scheduled EDR Contact: 10/16/2017
	Data Release Frequency: Quarterly

Federal CERCLIS list

FEDERAL FACILITY: Federal Facility Site Information listing

A listing of National Priority List (NPL) and Base Realignment and Closure (BRAC) sites found in the Comprehensive Environmental Response, Compensation and Liability Information System (CERCLIS) Database where EPA Federal Facilities Restoration and Reuse Office is involved in cleanup activities.

Date of Government Version: 11/07/2016	Source: Environmental Protection Agency
Date Data Arrived at EDR: 01/05/2017	Telephone: 703-603-8704
Date Made Active in Reports: 04/07/2017	Last EDR Contact: 07/07/2017
Number of Days to Update: 92	Next Scheduled EDR Contact: 10/16/2017
	Data Release Frequency: Varies

SEMS: Superfund Enterprise Management System

SEMS (Superfund Enterprise Management System) tracks hazardous waste sites, potentially hazardous waste sites, and remedial activities performed in support of EPA's Superfund Program across the United States. The list was formerly know as CERCLIS, renamed to SEMS by the EPA in 2015. The list contains data on potentially hazardous waste sites that have been reported to the USEPA by states, municipalities, private companies and private persons, pursuant to Section 103 of the Comprehensive Environmental Response, Compensation, and Liability Act (CERCLA). This dataset also contains sites which are either proposed to or on the National Priorities List (NPL) and the sites which are in the screening and assessment phase for possible inclusion on the NPL.

Date of Government Version: 02/07/2017	Source: EPA
Date Data Arrived at EDR: 04/19/2017	Telephone: 800-424-9346
Date Made Active in Reports: 05/05/2017	Last EDR Contact: 07/21/2017
Number of Days to Update: 16	Next Scheduled EDR Contact: 10/30/2017
	Data Release Frequency: Quarterly

Federal CERCLIS NFRAP site list

SEMS-ARCHIVE: Superfund Enterprise Management System Archive

GOVERNMENT RECORDS SEARCHED / DATA CURRENCY TRACKING

SEMS-ARCHIVE (Superfund Enterprise Management System Archive) tracks sites that have no further interest under the Federal Superfund Program based on available information. The list was formerly known as the CERCLIS-NFRAP, renamed to SEMS ARCHIVE by the EPA in 2015. EPA may perform a minimal level of assessment work at a site while it is archived if site conditions change and/or new information becomes available. Archived sites have been removed and archived from the inventory of SEMS sites. Archived status indicates that, to the best of EPA's knowledge, assessment at a site has been completed and that EPA has determined no further steps will be taken to list the site on the National Priorities List (NPL), unless information indicates this decision was not appropriate or other considerations require a recommendation for listing at a later time. The decision does not necessarily mean that there is no hazard associated with a given site; it only means that, based upon available information, the location is not judged to be potential NPL site.

Date of Government Version: 02/07/2017	Source: EPA
Date Data Arrived at EDR: 04/19/2017	Telephone: 800-424-9346
Date Made Active in Reports: 05/05/2017	Last EDR Contact: 07/28/2017
Number of Days to Update: 16	Next Scheduled EDR Contact: 10/30/2017
	Data Release Frequency: Quarterly

Federal RCRA CORRACTS facilities list

CORRACTS: Corrective Action Report

CORRACTS identifies hazardous waste handlers with RCRA corrective action activity.

Date of Government Version: 12/12/2016	Source: EPA
Date Data Arrived at EDR: 12/28/2016	Telephone: 800-424-9346
Date Made Active in Reports: 02/10/2017	Last EDR Contact: 08/11/2017
Number of Days to Update: 44	Next Scheduled EDR Contact: 10/09/2017
	Data Release Frequency: Quarterly

Federal RCRA non-CORRACTS TSD facilities list

RCRA-TSDF: RCRA - Treatment, Storage and Disposal

RCRAInfo is EPA's comprehensive information system, providing access to data supporting the Resource Conservation and Recovery Act (RCRA) of 1976 and the Hazardous and Solid Waste Amendments (HSWA) of 1984. The database includes selective information on sites which generate, transport, store, treat and/or dispose of hazardous waste as defined by the Resource Conservation and Recovery Act (RCRA). Transporters are individuals or entities that move hazardous waste from the generator offsite to a facility that can recycle, treat, store, or dispose of the waste. TSDFs treat, store, or dispose of the waste.

Date of Government Version: 12/12/2016	Source: Environmental Protection Agency
Date Data Arrived at EDR: 12/28/2016	Telephone: 214-665-6444
Date Made Active in Reports: 02/10/2017	Last EDR Contact: 08/11/2017
Number of Days to Update: 44	Next Scheduled EDR Contact: 10/09/2017
	Data Release Frequency: Quarterly

Federal RCRA generators list

RCRA-LQG: RCRA - Large Quantity Generators

RCRAInfo is EPA's comprehensive information system, providing access to data supporting the Resource Conservation and Recovery Act (RCRA) of 1976 and the Hazardous and Solid Waste Amendments (HSWA) of 1984. The database includes selective information on sites which generate, transport, store, treat and/or dispose of hazardous waste as defined by the Resource Conservation and Recovery Act (RCRA). Large quantity generators (LQGs) generate over 1,000 kilograms (kg) of hazardous waste, or over 1 kg of acutely hazardous waste per month.

Date of Government Version: 12/12/2016	Source: Environmental Protection Agency
Date Data Arrived at EDR: 12/28/2016	Telephone: 214-665-6444
Date Made Active in Reports: 02/10/2017	Last EDR Contact: 08/11/2017
Number of Days to Update: 44	Next Scheduled EDR Contact: 10/09/2017
	Data Release Frequency: Quarterly

GOVERNMENT RECORDS SEARCHED / DATA CURRENCY TRACKING

RCRA-SQG: RCRA - Small Quantity Generators

RCRAInfo is EPA's comprehensive information system, providing access to data supporting the Resource Conservation and Recovery Act (RCRA) of 1976 and the Hazardous and Solid Waste Amendments (HSWA) of 1984. The database includes selective information on sites which generate, transport, store, treat and/or dispose of hazardous waste as defined by the Resource Conservation and Recovery Act (RCRA). Small quantity generators (SQGs) generate between 100 kg and 1,000 kg of hazardous waste per month.

Date of Government Version: 12/12/2016	Source: Environmental Protection Agency
Date Data Arrived at EDR: 12/28/2016	Telephone: 214-665-6444
Date Made Active in Reports: 02/10/2017	Last EDR Contact: 08/11/2017
Number of Days to Update: 44	Next Scheduled EDR Contact: 10/09/2017
	Data Release Frequency: Quarterly

RCRA-CESQG: RCRA - Conditionally Exempt Small Quantity Generators

RCRAInfo is EPA's comprehensive information system, providing access to data supporting the Resource Conservation and Recovery Act (RCRA) of 1976 and the Hazardous and Solid Waste Amendments (HSWA) of 1984. The database includes selective information on sites which generate, transport, store, treat and/or dispose of hazardous waste as defined by the Resource Conservation and Recovery Act (RCRA). Conditionally exempt small quantity generators (CESQGs) generate less than 100 kg of hazardous waste, or less than 1 kg of acutely hazardous waste per month.

Date of Government Version: 12/12/2016	Source: Environmental Protection Agency
Date Data Arrived at EDR: 12/28/2016	Telephone: 214-665-6444
Date Made Active in Reports: 02/10/2017	Last EDR Contact: 08/11/2017
Number of Days to Update: 44	Next Scheduled EDR Contact: 10/09/2017
	Data Release Frequency: Varies

Federal institutional controls / engineering controls registries

LUCIS: Land Use Control Information System

LUCIS contains records of land use control information pertaining to the former Navy Base Realignment and Closure properties.

Date of Government Version: 12/28/2016	Source: Department of the Navy
Date Data Arrived at EDR: 01/04/2017	Telephone: 843-820-7326
Date Made Active in Reports: 04/07/2017	Last EDR Contact: 08/10/2017
Number of Days to Update: 93	Next Scheduled EDR Contact: 11/27/2017
	Data Release Frequency: Varies

US ENG CONTROLS: Engineering Controls Sites List

A listing of sites with engineering controls in place. Engineering controls include various forms of caps, building foundations, liners, and treatment methods to create pathway elimination for regulated substances to enter environmental media or effect human health.

Date of Government Version: 02/13/2017	Source: Environmental Protection Agency
Date Data Arrived at EDR: 02/28/2017	Telephone: 703-603-0695
Date Made Active in Reports: 06/09/2017	Last EDR Contact: 05/31/2017
Number of Days to Update: 101	Next Scheduled EDR Contact: 09/11/2017
	Data Release Frequency: Varies

US INST CONTROL: Sites with Institutional Controls

A listing of sites with institutional controls in place. Institutional controls include administrative measures, such as groundwater use restrictions, construction restrictions, property use restrictions, and post remediation care requirements intended to prevent exposure to contaminants remaining on site. Deed restrictions are generally required as part of the institutional controls.

Date of Government Version: 02/13/2017	Source: Environmental Protection Agency
Date Data Arrived at EDR: 02/28/2017	Telephone: 703-603-0695
Date Made Active in Reports: 06/09/2017	Last EDR Contact: 05/31/2017
Number of Days to Update: 101	Next Scheduled EDR Contact: 09/11/2017
	Data Release Frequency: Varies

GOVERNMENT RECORDS SEARCHED / DATA CURRENCY TRACKING

Federal ERNS list

ERNS: Emergency Response Notification System

Emergency Response Notification System. ERNS records and stores information on reported releases of oil and hazardous substances.

Date of Government Version: 09/26/2016
Date Data Arrived at EDR: 09/29/2016
Date Made Active in Reports: 11/11/2016
Number of Days to Update: 43

Source: National Response Center, United States Coast Guard
Telephone: 202-267-2180
Last EDR Contact: 06/28/2017
Next Scheduled EDR Contact: 10/09/2017
Data Release Frequency: Annually

State- and tribal - equivalent CERCLIS

SHWS: Potential and Confirmed Sites List

Confirmed status denotes that assessments have been performed and a determination made that (1) hazardous waste(s) or substance(s) are present at the site and (2) these sites are under the jurisdiction of the LDEQ/RSD. Potential status is an indicator that sites are either waiting to be assessed or the assessment is in progress.

Date of Government Version: 10/18/2016
Date Data Arrived at EDR: 10/21/2016
Date Made Active in Reports: 12/21/2016
Number of Days to Update: 61

Source: Department of Environmental Quality
Telephone: 225-219-3181
Last EDR Contact: 07/14/2017
Next Scheduled EDR Contact: 10/30/2017
Data Release Frequency: Quarterly

State and tribal landfill and/or solid waste disposal site lists

SWF/LF: Landfill List

Solid Waste Facilities/Landfill Sites. SWF/LF type records typically contain an inventory of solid waste disposal facilities or landfills in a particular state. Depending on the state, these may be active or inactive facilities or open dumps that failed to meet RCRA Subtitle D Section 4004 criteria for solid waste landfills or disposal sites.

Date of Government Version: 03/09/2017
Date Data Arrived at EDR: 03/16/2017
Date Made Active in Reports: 06/30/2017
Number of Days to Update: 106

Source: Department of Environmental Quality
Telephone: 225-219-3181
Last EDR Contact: 06/12/2017
Next Scheduled EDR Contact: 09/25/2017
Data Release Frequency: Annually

DEBRIS: LDEQ Approved Debris Sites

A listing of LDEQ Approved Debris Sites where hurricane debris is dumped.

Date of Government Version: 11/29/2016
Date Data Arrived at EDR: 12/01/2016
Date Made Active in Reports: 12/21/2016
Number of Days to Update: 20

Source: Department of Environmental Quality
Telephone: 225-219-3953
Last EDR Contact: 06/02/2017
Next Scheduled EDR Contact: 09/11/2017
Data Release Frequency: Varies

HIST DEBRIS: LDEQ Approved Debris Sites

A listing of LDEQ Approved Debris Sites where hurricane debris is dumped.

Date of Government Version: 02/07/2007
Date Data Arrived at EDR: 11/14/2008
Date Made Active in Reports: 11/21/2008
Number of Days to Update: 7

Source: Department of Environmental Quality
Telephone: 225-219-3070
Last EDR Contact: 03/23/2009
Next Scheduled EDR Contact: 06/22/2009
Data Release Frequency: No Update Planned

State and tribal leaking storage tank lists

GOVERNMENT RECORDS SEARCHED / DATA CURRENCY TRACKING

LUST: Leaking Underground Storage Tanks

Leaking Underground Storage Tank Incident Reports. LUST records contain an inventory of reported leaking underground storage tank incidents. Not all states maintain these records, and the information stored varies by state.

Date of Government Version: 10/18/2016	Source: Department of Environmental Quality
Date Data Arrived at EDR: 10/21/2016	Telephone: 225-219-3181
Date Made Active in Reports: 12/21/2016	Last EDR Contact: 07/14/2017
Number of Days to Update: 61	Next Scheduled EDR Contact: 10/30/2017
	Data Release Frequency: Varies

INDIAN LUST R10: Leaking Underground Storage Tanks on Indian Land

LUSTs on Indian land in Alaska, Idaho, Oregon and Washington.

Date of Government Version: 10/07/2016	Source: EPA Region 10
Date Data Arrived at EDR: 01/26/2017	Telephone: 206-553-2857
Date Made Active in Reports: 05/05/2017	Last EDR Contact: 07/27/2017
Number of Days to Update: 99	Next Scheduled EDR Contact: 11/08/2017
	Data Release Frequency: Quarterly

INDIAN LUST R9: Leaking Underground Storage Tanks on Indian Land

LUSTs on Indian land in Arizona, California, New Mexico and Nevada

Date of Government Version: 10/06/2016	Source: Environmental Protection Agency
Date Data Arrived at EDR: 01/26/2017	Telephone: 415-972-3372
Date Made Active in Reports: 05/05/2017	Last EDR Contact: 07/27/2017
Number of Days to Update: 99	Next Scheduled EDR Contact: 11/08/2017
	Data Release Frequency: Quarterly

INDIAN LUST R7: Leaking Underground Storage Tanks on Indian Land

LUSTs on Indian land in Iowa, Kansas, and Nebraska

Date of Government Version: 09/01/2016	Source: EPA Region 7
Date Data Arrived at EDR: 01/26/2017	Telephone: 913-551-7003
Date Made Active in Reports: 05/05/2017	Last EDR Contact: 07/27/2017
Number of Days to Update: 99	Next Scheduled EDR Contact: 11/08/2017
	Data Release Frequency: Varies

INDIAN LUST R6: Leaking Underground Storage Tanks on Indian Land

LUSTs on Indian land in New Mexico and Oklahoma.

Date of Government Version: 10/01/2016	Source: EPA Region 6
Date Data Arrived at EDR: 01/26/2017	Telephone: 214-665-6597
Date Made Active in Reports: 05/05/2017	Last EDR Contact: 07/27/2017
Number of Days to Update: 99	Next Scheduled EDR Contact: 11/08/2017
	Data Release Frequency: Varies

INDIAN LUST R4: Leaking Underground Storage Tanks on Indian Land

LUSTs on Indian land in Florida, Mississippi and North Carolina.

Date of Government Version: 10/14/2016	Source: EPA Region 4
Date Data Arrived at EDR: 01/27/2017	Telephone: 404-562-8677
Date Made Active in Reports: 05/05/2017	Last EDR Contact: 07/28/2017
Number of Days to Update: 98	Next Scheduled EDR Contact: 11/08/2017
	Data Release Frequency: Semi-Annually

INDIAN LUST R1: Leaking Underground Storage Tanks on Indian Land

A listing of leaking underground storage tank locations on Indian Land.

Date of Government Version: 11/14/2016	Source: EPA Region 1
Date Data Arrived at EDR: 01/26/2017	Telephone: 617-918-1313
Date Made Active in Reports: 05/05/2017	Last EDR Contact: 07/27/2017
Number of Days to Update: 99	Next Scheduled EDR Contact: 11/08/2017
	Data Release Frequency: Varies

GOVERNMENT RECORDS SEARCHED / DATA CURRENCY TRACKING

INDIAN LUST R5: Leaking Underground Storage Tanks on Indian Land

Leaking underground storage tanks located on Indian Land in Michigan, Minnesota and Wisconsin.

Date of Government Version: 11/14/2016	Source: EPA, Region 5
Date Data Arrived at EDR: 01/26/2017	Telephone: 312-886-7439
Date Made Active in Reports: 05/05/2017	Last EDR Contact: 07/27/2017
Number of Days to Update: 99	Next Scheduled EDR Contact: 11/08/2017
	Data Release Frequency: Varies

INDIAN LUST R8: Leaking Underground Storage Tanks on Indian Land

LUSTs on Indian land in Colorado, Montana, North Dakota, South Dakota, Utah and Wyoming.

Date of Government Version: 10/17/2016	Source: EPA Region 8
Date Data Arrived at EDR: 01/26/2017	Telephone: 303-312-6271
Date Made Active in Reports: 05/05/2017	Last EDR Contact: 07/27/2017
Number of Days to Update: 99	Next Scheduled EDR Contact: 11/08/2017
	Data Release Frequency: Quarterly

HIST LUST: Underground Storage Tank Case History Incidents

This listing includes detailed information for Leaking Underground Storage Tanks reported through November 1999. It is no longer updated. Current LUST incidents, without detail, can be found in the Leaking Underground Storage Tank Database

Date of Government Version: 11/01/1999	Source: Department of Environmental Quality
Date Data Arrived at EDR: 02/16/2000	Telephone: N/A
Date Made Active in Reports: 05/01/2000	Last EDR Contact: 12/04/2001
Number of Days to Update: 75	Next Scheduled EDR Contact: N/A
	Data Release Frequency: No Update Planned

State and tribal registered storage tank lists

FEMA UST: Underground Storage Tank Listing

A listing of all FEMA owned underground storage tanks.

Date of Government Version: 01/01/2010	Source: FEMA
Date Data Arrived at EDR: 02/16/2010	Telephone: 202-646-5797
Date Made Active in Reports: 04/12/2010	Last EDR Contact: 07/14/2017
Number of Days to Update: 55	Next Scheduled EDR Contact: 10/23/2017
	Data Release Frequency: Varies

UST: Louisiana Underground Storage Tank Database

Registered Underground Storage Tanks. UST's are regulated under Subtitle I of the Resource Conservation and Recovery Act (RCRA) and must be registered with the state department responsible for administering the UST program. Available information varies by state program.

Date of Government Version: 10/18/2016	Source: Department of Environmental Quality
Date Data Arrived at EDR: 10/21/2016	Telephone: 225-219-3181
Date Made Active in Reports: 01/09/2017	Last EDR Contact: 07/14/2017
Number of Days to Update: 80	Next Scheduled EDR Contact: 10/30/2017
	Data Release Frequency: Quarterly

INDIAN UST R5: Underground Storage Tanks on Indian Land

The Indian Underground Storage Tank (UST) database provides information about underground storage tanks on Indian land in EPA Region 5 (Michigan, Minnesota and Wisconsin and Tribal Nations).

Date of Government Version: 01/14/2017	Source: EPA Region 5
Date Data Arrived at EDR: 01/26/2017	Telephone: 312-886-6136
Date Made Active in Reports: 05/05/2017	Last EDR Contact: 07/27/2017
Number of Days to Update: 99	Next Scheduled EDR Contact: 11/08/2017
	Data Release Frequency: Varies

GOVERNMENT RECORDS SEARCHED / DATA CURRENCY TRACKING

INDIAN UST R7: Underground Storage Tanks on Indian Land

The Indian Underground Storage Tank (UST) database provides information about underground storage tanks on Indian land in EPA Region 7 (Iowa, Kansas, Missouri, Nebraska, and 9 Tribal Nations).

Date of Government Version: 09/01/2016	Source: EPA Region 7
Date Data Arrived at EDR: 01/26/2017	Telephone: 913-551-7003
Date Made Active in Reports: 05/05/2017	Last EDR Contact: 07/27/2017
Number of Days to Update: 99	Next Scheduled EDR Contact: 11/08/2017
	Data Release Frequency: Varies

INDIAN UST R8: Underground Storage Tanks on Indian Land

The Indian Underground Storage Tank (UST) database provides information about underground storage tanks on Indian land in EPA Region 8 (Colorado, Montana, North Dakota, South Dakota, Utah, Wyoming and 27 Tribal Nations).

Date of Government Version: 10/17/2016	Source: EPA Region 8
Date Data Arrived at EDR: 01/26/2017	Telephone: 303-312-6137
Date Made Active in Reports: 05/05/2017	Last EDR Contact: 07/27/2017
Number of Days to Update: 99	Next Scheduled EDR Contact: 11/08/2017
	Data Release Frequency: Quarterly

INDIAN UST R4: Underground Storage Tanks on Indian Land

The Indian Underground Storage Tank (UST) database provides information about underground storage tanks on Indian land in EPA Region 4 (Alabama, Florida, Georgia, Kentucky, Mississippi, North Carolina, South Carolina, Tennessee and Tribal Nations)

Date of Government Version: 10/14/2016	Source: EPA Region 4
Date Data Arrived at EDR: 01/27/2017	Telephone: 404-562-9424
Date Made Active in Reports: 05/05/2017	Last EDR Contact: 07/28/2017
Number of Days to Update: 98	Next Scheduled EDR Contact: 11/08/2017
	Data Release Frequency: Semi-Annually

INDIAN UST R1: Underground Storage Tanks on Indian Land

The Indian Underground Storage Tank (UST) database provides information about underground storage tanks on Indian land in EPA Region 1 (Connecticut, Maine, Massachusetts, New Hampshire, Rhode Island, Vermont and ten Tribal Nations).

Date of Government Version: 11/14/2016	Source: EPA, Region 1
Date Data Arrived at EDR: 01/26/2017	Telephone: 617-918-1313
Date Made Active in Reports: 05/05/2017	Last EDR Contact: 07/27/2017
Number of Days to Update: 99	Next Scheduled EDR Contact: 11/08/2017
	Data Release Frequency: Varies

INDIAN UST R10: Underground Storage Tanks on Indian Land

The Indian Underground Storage Tank (UST) database provides information about underground storage tanks on Indian land in EPA Region 10 (Alaska, Idaho, Oregon, Washington, and Tribal Nations).

Date of Government Version: 10/07/2016	Source: EPA Region 10
Date Data Arrived at EDR: 01/26/2017	Telephone: 206-553-2857
Date Made Active in Reports: 05/05/2017	Last EDR Contact: 07/27/2017
Number of Days to Update: 99	Next Scheduled EDR Contact: 11/08/2017
	Data Release Frequency: Quarterly

INDIAN UST R6: Underground Storage Tanks on Indian Land

The Indian Underground Storage Tank (UST) database provides information about underground storage tanks on Indian land in EPA Region 6 (Louisiana, Arkansas, Oklahoma, New Mexico, Texas and 65 Tribes).

Date of Government Version: 10/01/2016	Source: EPA Region 6
Date Data Arrived at EDR: 01/26/2017	Telephone: 214-665-7591
Date Made Active in Reports: 05/05/2017	Last EDR Contact: 07/27/2017
Number of Days to Update: 99	Next Scheduled EDR Contact: 11/08/2017
	Data Release Frequency: Semi-Annually

GOVERNMENT RECORDS SEARCHED / DATA CURRENCY TRACKING

INDIAN UST R9: Underground Storage Tanks on Indian Land

The Indian Underground Storage Tank (UST) database provides information about underground storage tanks on Indian land in EPA Region 9 (Arizona, California, Hawaii, Nevada, the Pacific Islands, and Tribal Nations).

Date of Government Version: 10/06/2016	Source: EPA Region 9
Date Data Arrived at EDR: 01/26/2017	Telephone: 415-972-3368
Date Made Active in Reports: 05/05/2017	Last EDR Contact: 07/27/2017
Number of Days to Update: 99	Next Scheduled EDR Contact: 11/08/2017
	Data Release Frequency: Quarterly

State and tribal institutional control / engineering control registries

AUL: Listing of Institutional and/or Engineering Controls

A notice of contamination (nature and levels of contaminants) and restriction of property to non-residential use are placed in the conveyance records for the property.

Date of Government Version: 10/18/2010	Source: Department of Environmental Quality
Date Data Arrived at EDR: 11/04/2010	Telephone: 225-219-3168
Date Made Active in Reports: 11/12/2010	Last EDR Contact: 07/10/2017
Number of Days to Update: 8	Next Scheduled EDR Contact: 10/23/2017
	Data Release Frequency: Quarterly

State and tribal voluntary cleanup sites

INDIAN VCP R7: Voluntary Cleanup Priority Listing

A listing of voluntary cleanup priority sites located on Indian Land located in Region 7.

Date of Government Version: 03/20/2008	Source: EPA, Region 7
Date Data Arrived at EDR: 04/22/2008	Telephone: 913-551-7365
Date Made Active in Reports: 05/19/2008	Last EDR Contact: 04/20/2009
Number of Days to Update: 27	Next Scheduled EDR Contact: 07/20/2009
	Data Release Frequency: Varies

INDIAN VCP R1: Voluntary Cleanup Priority Listing

A listing of voluntary cleanup priority sites located on Indian Land located in Region 1.

Date of Government Version: 07/27/2015	Source: EPA, Region 1
Date Data Arrived at EDR: 09/29/2015	Telephone: 617-918-1102
Date Made Active in Reports: 02/18/2016	Last EDR Contact: 06/27/2017
Number of Days to Update: 142	Next Scheduled EDR Contact: 10/09/2017
	Data Release Frequency: Varies

VCP: Voluntary Remediation Program Sites

Sites that have entered the Department of Environmental Quality's Voluntary Remediation Program

Date of Government Version: 10/11/2016	Source: Department of Environmental Quality
Date Data Arrived at EDR: 10/18/2016	Telephone: 225-219-3181
Date Made Active in Reports: 12/21/2016	Last EDR Contact: 07/14/2017
Number of Days to Update: 64	Next Scheduled EDR Contact: 10/30/2017
	Data Release Frequency: Varies

State and tribal Brownfields sites

BROWNFIELDS: Brownfields Inventory

Brownfields are abandoned, idled, or underused industrial or commercial real property, the expansion, redevelopment or reuse of which may be complicated by the presence of or potential presence of a hazardous substance, pollutant, or contaminant.

Date of Government Version: 10/18/2016	Source: Department of Environmental Quality
Date Data Arrived at EDR: 10/21/2016	Telephone: 225-219-3167
Date Made Active in Reports: 12/21/2016	Last EDR Contact: 07/14/2017
Number of Days to Update: 61	Next Scheduled EDR Contact: 10/30/2017
	Data Release Frequency: Quarterly

GOVERNMENT RECORDS SEARCHED / DATA CURRENCY TRACKING

ADDITIONAL ENVIRONMENTAL RECORDS

Local Brownfield lists

US BROWNFIELDS: A Listing of Brownfields Sites

Brownfields are real property, the expansion, redevelopment, or reuse of which may be complicated by the presence or potential presence of a hazardous substance, pollutant, or contaminant. Cleaning up and reinvesting in these properties takes development pressures off of undeveloped, open land, and both improves and protects the environment. Assessment, Cleanup and Redevelopment Exchange System (ACRES) stores information reported by EPA Brownfields grant recipients on brownfields properties assessed or cleaned up with grant funding as well as information on Targeted Brownfields Assessments performed by EPA Regions. A listing of ACRES Brownfield sites is obtained from Cleanups in My Community. Cleanups in My Community provides information on Brownfields properties for which information is reported back to EPA, as well as areas served by Brownfields grant programs.

Date of Government Version: 03/02/2017	Source: Environmental Protection Agency
Date Data Arrived at EDR: 03/02/2017	Telephone: 202-566-2777
Date Made Active in Reports: 04/07/2017	Last EDR Contact: 06/20/2017
Number of Days to Update: 36	Next Scheduled EDR Contact: 10/02/2017
	Data Release Frequency: Semi-Annually

Local Lists of Landfill / Solid Waste Disposal Sites

SWRCY: Recycling Directory

A listing of recycling facilities.

Date of Government Version: 09/14/2010	Source: Department of Environmental Quality
Date Data Arrived at EDR: 09/21/2010	Telephone: 225-219-3181
Date Made Active in Reports: 10/12/2010	Last EDR Contact: 06/12/2017
Number of Days to Update: 21	Next Scheduled EDR Contact: 09/25/2017
	Data Release Frequency: Semi-Annually

INDIAN ODI: Report on the Status of Open Dumps on Indian Lands

Location of open dumps on Indian land.

Date of Government Version: 12/31/1998	Source: Environmental Protection Agency
Date Data Arrived at EDR: 12/03/2007	Telephone: 703-308-8245
Date Made Active in Reports: 01/24/2008	Last EDR Contact: 08/01/2017
Number of Days to Update: 52	Next Scheduled EDR Contact: 11/13/2017
	Data Release Frequency: Varies

ODI: Open Dump Inventory

An open dump is defined as a disposal facility that does not comply with one or more of the Part 257 or Part 258 Subtitle D Criteria.

Date of Government Version: 06/30/1985	Source: Environmental Protection Agency
Date Data Arrived at EDR: 08/09/2004	Telephone: 800-424-9346
Date Made Active in Reports: 09/17/2004	Last EDR Contact: 06/09/2004
Number of Days to Update: 39	Next Scheduled EDR Contact: N/A
	Data Release Frequency: No Update Planned

DEBRIS REGION 9: Torres Martinez Reservation Illegal Dump Site Locations

A listing of illegal dump sites location on the Torres Martinez Indian Reservation located in eastern Riverside County and northern Imperial County, California.

Date of Government Version: 01/12/2009	Source: EPA, Region 9
Date Data Arrived at EDR: 05/07/2009	Telephone: 415-947-4219
Date Made Active in Reports: 09/21/2009	Last EDR Contact: 07/24/2017
Number of Days to Update: 137	Next Scheduled EDR Contact: 11/08/2017
	Data Release Frequency: No Update Planned

GOVERNMENT RECORDS SEARCHED / DATA CURRENCY TRACKING

IHS OPEN DUMPS: Open Dumps on Indian Land

A listing of all open dumps located on Indian Land in the United States.

Date of Government Version: 04/01/2014	Source: Department of Health & Human Services, Indian Health Service
Date Data Arrived at EDR: 08/06/2014	Telephone: 301-443-1452
Date Made Active in Reports: 01/29/2015	Last EDR Contact: 08/29/2017
Number of Days to Update: 176	Next Scheduled EDR Contact: 11/13/2017
	Data Release Frequency: Varies

Local Lists of Hazardous waste / Contaminated Sites

US HIST CDL: National Clandestine Laboratory Register

A listing of clandestine drug lab locations that have been removed from the DEAs National Clandestine Laboratory Register.

Date of Government Version: 02/09/2017	Source: Drug Enforcement Administration
Date Data Arrived at EDR: 03/08/2017	Telephone: 202-307-1000
Date Made Active in Reports: 06/09/2017	Last EDR Contact: 02/28/2017
Number of Days to Update: 93	Next Scheduled EDR Contact: 06/12/2017
	Data Release Frequency: No Update Planned

CDL: Clandestine Drug Lab

A list of residential real properties that have been reported as potentially contaminated.

Date of Government Version: 11/02/2016	Source: Department of Environmental Quality
Date Data Arrived at EDR: 02/15/2017	Telephone: 225-219-5337
Date Made Active in Reports: 06/30/2017	Last EDR Contact: 08/24/2017
Number of Days to Update: 135	Next Scheduled EDR Contact: 12/11/2017
	Data Release Frequency: Semi-Annually

DEL SHWS: Deleted Potential & Confirmed Sites

A listing of sites removed from the Potential and Confirmed Listing.

Date of Government Version: 10/18/2016	Source: Department of Environmental Quality
Date Data Arrived at EDR: 10/21/2016	Telephone: 225-219-3168
Date Made Active in Reports: 12/21/2016	Last EDR Contact: 07/14/2017
Number of Days to Update: 61	Next Scheduled EDR Contact: 10/30/2017
	Data Release Frequency: Varies

US CDL: Clandestine Drug Labs

A listing of clandestine drug lab locations. The U.S. Department of Justice ("the Department") provides this web site as a public service. It contains addresses of some locations where law enforcement agencies reported they found chemicals or other items that indicated the presence of either clandestine drug laboratories or dumpsites. In most cases, the source of the entries is not the Department, and the Department has not verified the entry and does not guarantee its accuracy. Members of the public must verify the accuracy of all entries by, for example, contacting local law enforcement and local health departments.

Date of Government Version: 02/09/2017	Source: Drug Enforcement Administration
Date Data Arrived at EDR: 03/08/2017	Telephone: 202-307-1000
Date Made Active in Reports: 06/09/2017	Last EDR Contact: 05/31/2017
Number of Days to Update: 93	Next Scheduled EDR Contact: 09/11/2017
	Data Release Frequency: Quarterly

Local Land Records

LIENS: Environmental Liens

An Environmental Lien is a charge, security, or encumbrance upon title to a property to secure the payment of a cost, damage, debt, obligation, or duty arising out of response actions, cleanup, or other remediation of hazardous substances or petroleum products upon a property, including (but not limited to) liens imposed pursuant to CERCLA 42 USC ? 9607(1) and similar state or local laws. In other words: a lien placed upon a property's title due to an environmental condition.

GOVERNMENT RECORDS SEARCHED / DATA CURRENCY TRACKING

Date of Government Version: 08/25/2015
Date Data Arrived at EDR: 10/20/2015
Date Made Active in Reports: 12/02/2015
Number of Days to Update: 43

Source: Department of Environmental Quality
Telephone: N/A
Last EDR Contact: 07/14/2017
Next Scheduled EDR Contact: 10/31/2017
Data Release Frequency: Varies

LIENS 2: CERCLA Lien Information

A Federal CERCLA ('Superfund') lien can exist by operation of law at any site or property at which EPA has spent Superfund monies. These monies are spent to investigate and address releases and threatened releases of contamination. CERCLIS provides information as to the identity of these sites and properties.

Date of Government Version: 02/18/2014
Date Data Arrived at EDR: 03/18/2014
Date Made Active in Reports: 04/24/2014
Number of Days to Update: 37

Source: Environmental Protection Agency
Telephone: 202-564-6023
Last EDR Contact: 07/26/2017
Next Scheduled EDR Contact: 11/08/2017
Data Release Frequency: Varies

Records of Emergency Release Reports

HMIRS: Hazardous Materials Information Reporting System

Hazardous Materials Incident Report System. HMIRS contains hazardous material spill incidents reported to DOT.

Date of Government Version: 12/28/2016
Date Data Arrived at EDR: 12/28/2016
Date Made Active in Reports: 02/03/2017
Number of Days to Update: 37

Source: U.S. Department of Transportation
Telephone: 202-366-4555
Last EDR Contact: 06/28/2017
Next Scheduled EDR Contact: 10/09/2017
Data Release Frequency: Annually

SPILLS: Emergency Response Section Incidents

Spills and/or releases, to land, reported to the Emergency Response Section.

Date of Government Version: 08/24/2016
Date Data Arrived at EDR: 09/15/2016
Date Made Active in Reports: 10/19/2016
Number of Days to Update: 34

Source: Department of Environmental Quality
Telephone: 225-219-3620
Last EDR Contact: 08/18/2017
Next Scheduled EDR Contact: 11/27/2017
Data Release Frequency: Varies

SPILLS 90: SPILLS90 data from FirstSearch

Spills 90 includes those spill and release records available exclusively from FirstSearch databases. Typically, they may include chemical, oil and/or hazardous substance spills recorded after 1990. Duplicate records that are already included in EDR incident and release records are not included in Spills 90.

Date of Government Version: 10/30/2012
Date Data Arrived at EDR: 01/03/2013
Date Made Active in Reports: 03/07/2013
Number of Days to Update: 63

Source: FirstSearch
Telephone: N/A
Last EDR Contact: 01/03/2013
Next Scheduled EDR Contact: N/A
Data Release Frequency: No Update Planned

Other Ascertainable Records

RCRA NonGen / NLR: RCRA - Non Generators / No Longer Regulated

RCRAInfo is EPA's comprehensive information system, providing access to data supporting the Resource Conservation and Recovery Act (RCRA) of 1976 and the Hazardous and Solid Waste Amendments (HSWA) of 1984. The database includes selective information on sites which generate, transport, store, treat and/or dispose of hazardous waste as defined by the Resource Conservation and Recovery Act (RCRA). Non-Generators do not presently generate hazardous waste.

Date of Government Version: 12/12/2016
Date Data Arrived at EDR: 12/28/2016
Date Made Active in Reports: 02/10/2017
Number of Days to Update: 44

Source: Environmental Protection Agency
Telephone: 214-665-6444
Last EDR Contact: 08/11/2017
Next Scheduled EDR Contact: 10/09/2017
Data Release Frequency: Varies

GOVERNMENT RECORDS SEARCHED / DATA CURRENCY TRACKING

FUDS: Formerly Used Defense Sites

The listing includes locations of Formerly Used Defense Sites properties where the US Army Corps of Engineers is actively working or will take necessary cleanup actions.

Date of Government Version: 01/31/2015	Source: U.S. Army Corps of Engineers
Date Data Arrived at EDR: 07/08/2015	Telephone: 202-528-4285
Date Made Active in Reports: 10/13/2015	Last EDR Contact: 08/25/2017
Number of Days to Update: 97	Next Scheduled EDR Contact: 12/04/2017
	Data Release Frequency: Varies

DOD: Department of Defense Sites

This data set consists of federally owned or administered lands, administered by the Department of Defense, that have any area equal to or greater than 640 acres of the United States, Puerto Rico, and the U.S. Virgin Islands.

Date of Government Version: 12/31/2005	Source: USGS
Date Data Arrived at EDR: 11/10/2006	Telephone: 888-275-8747
Date Made Active in Reports: 01/11/2007	Last EDR Contact: 07/12/2017
Number of Days to Update: 62	Next Scheduled EDR Contact: 10/23/2017
	Data Release Frequency: Semi-Annually

FEDLAND: Federal and Indian Lands

Federally and Indian administrated lands of the United States. Lands included are administrated by: Army Corps of Engineers, Bureau of Reclamation, National Wild and Scenic River, National Wildlife Refuge, Public Domain Land, Wilderness, Wilderness Study Area, Wildlife Management Area, Bureau of Indian Affairs, Bureau of Land Management, Department of Justice, Forest Service, Fish and Wildlife Service, National Park Service.

Date of Government Version: 12/31/2005	Source: U.S. Geological Survey
Date Data Arrived at EDR: 02/06/2006	Telephone: 888-275-8747
Date Made Active in Reports: 01/11/2007	Last EDR Contact: 07/14/2017
Number of Days to Update: 339	Next Scheduled EDR Contact: 10/23/2017
	Data Release Frequency: N/A

SCRD DRYCLEANERS: State Coalition for Remediation of Drycleaners Listing

The State Coalition for Remediation of Drycleaners was established in 1998, with support from the U.S. EPA Office of Superfund Remediation and Technology Innovation. It is comprised of representatives of states with established drycleaner remediation programs. Currently the member states are Alabama, Connecticut, Florida, Illinois, Kansas, Minnesota, Missouri, North Carolina, Oregon, South Carolina, Tennessee, Texas, and Wisconsin.

Date of Government Version: 01/01/2017	Source: Environmental Protection Agency
Date Data Arrived at EDR: 02/03/2017	Telephone: 615-532-8599
Date Made Active in Reports: 04/07/2017	Last EDR Contact: 08/18/2017
Number of Days to Update: 63	Next Scheduled EDR Contact: 11/27/2017
	Data Release Frequency: Varies

US FIN ASSUR: Financial Assurance Information

All owners and operators of facilities that treat, store, or dispose of hazardous waste are required to provide proof that they will have sufficient funds to pay for the clean up, closure, and post-closure care of their facilities.

Date of Government Version: 02/13/2017	Source: Environmental Protection Agency
Date Data Arrived at EDR: 02/15/2017	Telephone: 202-566-1917
Date Made Active in Reports: 05/12/2017	Last EDR Contact: 08/11/2017
Number of Days to Update: 86	Next Scheduled EDR Contact: 10/09/2017
	Data Release Frequency: Quarterly

EPA WATCH LIST: EPA WATCH LIST

EPA maintains a "Watch List" to facilitate dialogue between EPA, state and local environmental agencies on enforcement matters relating to facilities with alleged violations identified as either significant or high priority. Being on the Watch List does not mean that the facility has actually violated the law only that an investigation by EPA or a state or local environmental agency has led those organizations to allege that an unproven violation has in fact occurred. Being on the Watch List does not represent a higher level of concern regarding the alleged violations that were detected, but instead indicates cases requiring additional dialogue between EPA, state and local agencies - primarily because of the length of time the alleged violation has gone unaddressed or unresolved.

GOVERNMENT RECORDS SEARCHED / DATA CURRENCY TRACKING

Date of Government Version: 08/30/2013
Date Data Arrived at EDR: 03/21/2014
Date Made Active in Reports: 06/17/2014
Number of Days to Update: 88

Source: Environmental Protection Agency
Telephone: 617-520-3000
Last EDR Contact: 08/07/2017
Next Scheduled EDR Contact: 11/20/2017
Data Release Frequency: Quarterly

2020 COR ACTION: 2020 Corrective Action Program List

The EPA has set ambitious goals for the RCRA Corrective Action program by creating the 2020 Corrective Action Universe. This RCRA cleanup baseline includes facilities expected to need corrective action. The 2020 universe contains a wide variety of sites. Some properties are heavily contaminated while others were contaminated but have since been cleaned up. Still others have not been fully investigated yet, and may require little or no remediation. Inclusion in the 2020 Universe does not necessarily imply failure on the part of a facility to meet its RCRA obligations.

Date of Government Version: 04/22/2013
Date Data Arrived at EDR: 03/03/2015
Date Made Active in Reports: 03/09/2015
Number of Days to Update: 6

Source: Environmental Protection Agency
Telephone: 703-308-4044
Last EDR Contact: 08/24/2017
Next Scheduled EDR Contact: 11/20/2017
Data Release Frequency: Varies

TSCA: Toxic Substances Control Act

Toxic Substances Control Act. TSCA identifies manufacturers and importers of chemical substances included on the TSCA Chemical Substance Inventory list. It includes data on the production volume of these substances by plant site.

Date of Government Version: 12/31/2012
Date Data Arrived at EDR: 01/15/2015
Date Made Active in Reports: 01/29/2015
Number of Days to Update: 14

Source: EPA
Telephone: 202-260-5521
Last EDR Contact: 06/21/2017
Next Scheduled EDR Contact: 10/02/2017
Data Release Frequency: Every 4 Years

TRIS: Toxic Chemical Release Inventory System

Toxic Release Inventory System. TRIS identifies facilities which release toxic chemicals to the air, water and land in reportable quantities under SARA Title III Section 313.

Date of Government Version: 12/31/2014
Date Data Arrived at EDR: 11/24/2015
Date Made Active in Reports: 04/05/2016
Number of Days to Update: 133

Source: EPA
Telephone: 202-566-0250
Last EDR Contact: 08/23/2017
Next Scheduled EDR Contact: 12/04/2017
Data Release Frequency: Annually

SSTS: Section 7 Tracking Systems

Section 7 of the Federal Insecticide, Fungicide and Rodenticide Act, as amended (92 Stat. 829) requires all registered pesticide-producing establishments to submit a report to the Environmental Protection Agency by March 1st each year. Each establishment must report the types and amounts of pesticides, active ingredients and devices being produced, and those having been produced and sold or distributed in the past year.

Date of Government Version: 12/31/2009
Date Data Arrived at EDR: 12/10/2010
Date Made Active in Reports: 02/25/2011
Number of Days to Update: 77

Source: EPA
Telephone: 202-564-4203
Last EDR Contact: 07/28/2017
Next Scheduled EDR Contact: 11/08/2017
Data Release Frequency: Annually

ROD: Records Of Decision

Record of Decision. ROD documents mandate a permanent remedy at an NPL (Superfund) site containing technical and health information to aid in the cleanup.

Date of Government Version: 11/25/2013
Date Data Arrived at EDR: 12/12/2013
Date Made Active in Reports: 02/24/2014
Number of Days to Update: 74

Source: EPA
Telephone: 703-416-0223
Last EDR Contact: 06/09/2017
Next Scheduled EDR Contact: 09/18/2017
Data Release Frequency: Annually

GOVERNMENT RECORDS SEARCHED / DATA CURRENCY TRACKING

RMP: Risk Management Plans

When Congress passed the Clean Air Act Amendments of 1990, it required EPA to publish regulations and guidance for chemical accident prevention at facilities using extremely hazardous substances. The Risk Management Program Rule (RMP Rule) was written to implement Section 112(r) of these amendments. The rule, which built upon existing industry codes and standards, requires companies of all sizes that use certain flammable and toxic substances to develop a Risk Management Program, which includes a(n): Hazard assessment that details the potential effects of an accidental release, an accident history of the last five years, and an evaluation of worst-case and alternative accidental releases; Prevention program that includes safety precautions and maintenance, monitoring, and employee training measures; and Emergency response program that spells out emergency health care, employee training measures and procedures for informing the public and response agencies (e.g the fire department) should an accident occur.

Date of Government Version: 02/01/2017	Source: Environmental Protection Agency
Date Data Arrived at EDR: 02/09/2017	Telephone: 202-564-8600
Date Made Active in Reports: 04/07/2017	Last EDR Contact: 07/24/2017
Number of Days to Update: 57	Next Scheduled EDR Contact: 11/08/2017
	Data Release Frequency: Varies

RAATS: RCRA Administrative Action Tracking System

RCRA Administration Action Tracking System. RAATS contains records based on enforcement actions issued under RCRA pertaining to major violators and includes administrative and civil actions brought by the EPA. For administration actions after September 30, 1995, data entry in the RAATS database was discontinued. EPA will retain a copy of the database for historical records. It was necessary to terminate RAATS because a decrease in agency resources made it impossible to continue to update the information contained in the database.

Date of Government Version: 04/17/1995	Source: EPA
Date Data Arrived at EDR: 07/03/1995	Telephone: 202-564-4104
Date Made Active in Reports: 08/07/1995	Last EDR Contact: 06/02/2008
Number of Days to Update: 35	Next Scheduled EDR Contact: 09/01/2008
	Data Release Frequency: No Update Planned

PRP: Potentially Responsible Parties

A listing of verified Potentially Responsible Parties

Date of Government Version: 10/25/2013	Source: EPA
Date Data Arrived at EDR: 10/17/2014	Telephone: 202-564-6023
Date Made Active in Reports: 10/20/2014	Last EDR Contact: 08/08/2017
Number of Days to Update: 3	Next Scheduled EDR Contact: 11/20/2017
	Data Release Frequency: Quarterly

PADS: PCB Activity Database System

PCB Activity Database. PADS Identifies generators, transporters, commercial storers and/or brokers and disposers of PCB's who are required to notify the EPA of such activities.

Date of Government Version: 01/20/2016	Source: EPA
Date Data Arrived at EDR: 04/28/2016	Telephone: 202-566-0500
Date Made Active in Reports: 09/02/2016	Last EDR Contact: 04/10/2017
Number of Days to Update: 127	Next Scheduled EDR Contact: 07/24/2017
	Data Release Frequency: Annually

ICIS: Integrated Compliance Information System

The Integrated Compliance Information System (ICIS) supports the information needs of the national enforcement and compliance program as well as the unique needs of the National Pollutant Discharge Elimination System (NPDES) program.

Date of Government Version: 11/18/2016	Source: Environmental Protection Agency
Date Data Arrived at EDR: 11/23/2016	Telephone: 202-564-2501
Date Made Active in Reports: 02/10/2017	Last EDR Contact: 07/28/2017
Number of Days to Update: 79	Next Scheduled EDR Contact: 10/23/2017
	Data Release Frequency: Quarterly

GOVERNMENT RECORDS SEARCHED / DATA CURRENCY TRACKING

FTTS: FIFRA/ TSCA Tracking System - FIFRA (Federal Insecticide, Fungicide, & Rodenticide Act)/TSCA (Toxic Substances Control Act)

FTTS tracks administrative cases and pesticide enforcement actions and compliance activities related to FIFRA, TSCA and EPCRA (Emergency Planning and Community Right-to-Know Act). To maintain currency, EDR contacts the Agency on a quarterly basis.

Date of Government Version: 04/09/2009
Date Data Arrived at EDR: 04/16/2009
Date Made Active in Reports: 05/11/2009
Number of Days to Update: 25

Source: EPA/Office of Prevention, Pesticides and Toxic Substances
Telephone: 202-566-1667
Last EDR Contact: 08/18/2017
Next Scheduled EDR Contact: 12/04/2017
Data Release Frequency: Quarterly

FTTS INSP: FIFRA/ TSCA Tracking System - FIFRA (Federal Insecticide, Fungicide, & Rodenticide Act)/TSCA (Toxic Substances Control Act)

A listing of FIFRA/TSCA Tracking System (FTTS) inspections and enforcements.

Date of Government Version: 04/09/2009
Date Data Arrived at EDR: 04/16/2009
Date Made Active in Reports: 05/11/2009
Number of Days to Update: 25

Source: EPA
Telephone: 202-566-1667
Last EDR Contact: 08/18/2017
Next Scheduled EDR Contact: 12/04/2017
Data Release Frequency: Quarterly

MLTS: Material Licensing Tracking System

MLTS is maintained by the Nuclear Regulatory Commission and contains a list of approximately 8,100 sites which possess or use radioactive materials and which are subject to NRC licensing requirements. To maintain currency, EDR contacts the Agency on a quarterly basis.

Date of Government Version: 08/30/2016
Date Data Arrived at EDR: 09/08/2016
Date Made Active in Reports: 10/21/2016
Number of Days to Update: 43

Source: Nuclear Regulatory Commission
Telephone: 301-415-7169
Last EDR Contact: 08/01/2017
Next Scheduled EDR Contact: 11/20/2017
Data Release Frequency: Quarterly

COAL ASH DOE: Steam-Electric Plant Operation Data

A listing of power plants that store ash in surface ponds.

Date of Government Version: 12/31/2005
Date Data Arrived at EDR: 08/07/2009
Date Made Active in Reports: 10/22/2009
Number of Days to Update: 76

Source: Department of Energy
Telephone: 202-586-8719
Last EDR Contact: 06/05/2017
Next Scheduled EDR Contact: 09/18/2017
Data Release Frequency: Varies

COAL ASH EPA: Coal Combustion Residues Surface Impoundments List

A listing of coal combustion residues surface impoundments with high hazard potential ratings.

Date of Government Version: 07/01/2014
Date Data Arrived at EDR: 09/10/2014
Date Made Active in Reports: 10/20/2014
Number of Days to Update: 40

Source: Environmental Protection Agency
Telephone: N/A
Last EDR Contact: 06/05/2017
Next Scheduled EDR Contact: 09/18/2017
Data Release Frequency: Varies

PCB TRANSFORMER: PCB Transformer Registration Database

The database of PCB transformer registrations that includes all PCB registration submittals.

Date of Government Version: 02/01/2011
Date Data Arrived at EDR: 10/19/2011
Date Made Active in Reports: 01/10/2012
Number of Days to Update: 83

Source: Environmental Protection Agency
Telephone: 202-566-0517
Last EDR Contact: 07/28/2017
Next Scheduled EDR Contact: 11/08/2017
Data Release Frequency: Varies

RADINFO: Radiation Information Database

The Radiation Information Database (RADINFO) contains information about facilities that are regulated by U.S. Environmental Protection Agency (EPA) regulations for radiation and radioactivity.

GOVERNMENT RECORDS SEARCHED / DATA CURRENCY TRACKING

Date of Government Version: 01/04/2017
Date Data Arrived at EDR: 01/06/2017
Date Made Active in Reports: 02/10/2017
Number of Days to Update: 35

Source: Environmental Protection Agency
Telephone: 202-343-9775
Last EDR Contact: 07/12/2017
Next Scheduled EDR Contact: 10/16/2017
Data Release Frequency: Quarterly

HIST FTTS: FIFRA/TSCA Tracking System Administrative Case Listing

A complete administrative case listing from the FIFRA/TSCA Tracking System (FTTS) for all ten EPA regions. The information was obtained from the National Compliance Database (NCDB). NCDB supports the implementation of FIFRA (Federal Insecticide, Fungicide, and Rodenticide Act) and TSCA (Toxic Substances Control Act). Some EPA regions are now closing out records. Because of that, and the fact that some EPA regions are not providing EPA Headquarters with updated records, it was decided to create a HIST FTTS database. It included records that may not be included in the newer FTTS database updates. This database is no longer updated.

Date of Government Version: 10/19/2006
Date Data Arrived at EDR: 03/01/2007
Date Made Active in Reports: 04/10/2007
Number of Days to Update: 40

Source: Environmental Protection Agency
Telephone: 202-564-2501
Last EDR Contact: 12/17/2007
Next Scheduled EDR Contact: 03/17/2008
Data Release Frequency: No Update Planned

HIST FTTS INSP: FIFRA/TSCA Tracking System Inspection & Enforcement Case Listing

A complete inspection and enforcement case listing from the FIFRA/TSCA Tracking System (FTTS) for all ten EPA regions. The information was obtained from the National Compliance Database (NCDB). NCDB supports the implementation of FIFRA (Federal Insecticide, Fungicide, and Rodenticide Act) and TSCA (Toxic Substances Control Act). Some EPA regions are now closing out records. Because of that, and the fact that some EPA regions are not providing EPA Headquarters with updated records, it was decided to create a HIST FTTS database. It included records that may not be included in the newer FTTS database updates. This database is no longer updated.

Date of Government Version: 10/19/2006
Date Data Arrived at EDR: 03/01/2007
Date Made Active in Reports: 04/10/2007
Number of Days to Update: 40

Source: Environmental Protection Agency
Telephone: 202-564-2501
Last EDR Contact: 12/17/2008
Next Scheduled EDR Contact: 03/17/2008
Data Release Frequency: No Update Planned

DOT OPS: Incident and Accident Data

Department of Transportation, Office of Pipeline Safety Incident and Accident data.

Date of Government Version: 07/31/2012
Date Data Arrived at EDR: 08/07/2012
Date Made Active in Reports: 09/18/2012
Number of Days to Update: 42

Source: Department of Transportation, Office of Pipeline Safety
Telephone: 202-366-4595
Last EDR Contact: 08/01/2017
Next Scheduled EDR Contact: 11/13/2017
Data Release Frequency: Varies

CONSENT: Superfund (CERCLA) Consent Decrees

Major legal settlements that establish responsibility and standards for cleanup at NPL (Superfund) sites. Released periodically by United States District Courts after settlement by parties to litigation matters.

Date of Government Version: 09/30/2016
Date Data Arrived at EDR: 11/18/2016
Date Made Active in Reports: 02/03/2017
Number of Days to Update: 77

Source: Department of Justice, Consent Decree Library
Telephone: Varies
Last EDR Contact: 06/21/2017
Next Scheduled EDR Contact: 10/09/2017
Data Release Frequency: Varies

BRS: Biennial Reporting System

The Biennial Reporting System is a national system administered by the EPA that collects data on the generation and management of hazardous waste. BRS captures detailed data from two groups: Large Quantity Generators (LQG) and Treatment, Storage, and Disposal Facilities.

Date of Government Version: 12/31/2013
Date Data Arrived at EDR: 02/24/2015
Date Made Active in Reports: 09/30/2015
Number of Days to Update: 218

Source: EPA/NTIS
Telephone: 800-424-9346
Last EDR Contact: 08/25/2017
Next Scheduled EDR Contact: 12/04/2017
Data Release Frequency: Biennially

GOVERNMENT RECORDS SEARCHED / DATA CURRENCY TRACKING

INDIAN RESERV: Indian Reservations

This map layer portrays Indian administered lands of the United States that have any area equal to or greater than 640 acres.

Date of Government Version: 12/31/2014	Source: USGS
Date Data Arrived at EDR: 07/14/2015	Telephone: 202-208-3710
Date Made Active in Reports: 01/10/2017	Last EDR Contact: 07/11/2017
Number of Days to Update: 546	Next Scheduled EDR Contact: 10/23/2017
	Data Release Frequency: Semi-Annually

FUSRAP: Formerly Utilized Sites Remedial Action Program

DOE established the Formerly Utilized Sites Remedial Action Program (FUSRAP) in 1974 to remediate sites where radioactive contamination remained from Manhattan Project and early U.S. Atomic Energy Commission (AEC) operations.

Date of Government Version: 12/23/2016	Source: Department of Energy
Date Data Arrived at EDR: 12/27/2016	Telephone: 202-586-3559
Date Made Active in Reports: 02/17/2017	Last EDR Contact: 08/03/2017
Number of Days to Update: 52	Next Scheduled EDR Contact: 11/20/2017
	Data Release Frequency: Varies

UMTRA: Uranium Mill Tailings Sites

Uranium ore was mined by private companies for federal government use in national defense programs. When the mills shut down, large piles of the sand-like material (mill tailings) remain after uranium has been extracted from the ore. Levels of human exposure to radioactive materials from the piles are low; however, in some cases tailings were used as construction materials before the potential health hazards of the tailings were recognized.

Date of Government Version: 09/14/2010	Source: Department of Energy
Date Data Arrived at EDR: 10/07/2011	Telephone: 505-845-0011
Date Made Active in Reports: 03/01/2012	Last EDR Contact: 08/22/2017
Number of Days to Update: 146	Next Scheduled EDR Contact: 12/04/2017
	Data Release Frequency: Varies

LEAD SMELTER 1: Lead Smelter Sites

A listing of former lead smelter site locations.

Date of Government Version: 12/05/2016	Source: Environmental Protection Agency
Date Data Arrived at EDR: 01/05/2017	Telephone: 703-603-8787
Date Made Active in Reports: 02/10/2017	Last EDR Contact: 07/07/2017
Number of Days to Update: 36	Next Scheduled EDR Contact: 10/16/2017
	Data Release Frequency: Varies

LEAD SMELTER 2: Lead Smelter Sites

A list of several hundred sites in the U.S. where secondary lead smelting was done from 1931 and 1964. These sites may pose a threat to public health through ingestion or inhalation of contaminated soil or dust

Date of Government Version: 04/05/2001	Source: American Journal of Public Health
Date Data Arrived at EDR: 10/27/2010	Telephone: 703-305-6451
Date Made Active in Reports: 12/02/2010	Last EDR Contact: 12/02/2009
Number of Days to Update: 36	Next Scheduled EDR Contact: N/A
	Data Release Frequency: No Update Planned

US AIRS (AFS): Aerometric Information Retrieval System Facility Subsystem (AFS)

The database is a sub-system of Aerometric Information Retrieval System (AIRS). AFS contains compliance data on air pollution point sources regulated by the U.S. EPA and/or state and local air regulatory agencies. This information comes from source reports by various stationary sources of air pollution, such as electric power plants, steel mills, factories, and universities, and provides information about the air pollutants they produce. Action, air program, air program pollutant, and general level plant data. It is used to track emissions and compliance data from industrial plants.

GOVERNMENT RECORDS SEARCHED / DATA CURRENCY TRACKING

Date of Government Version: 10/12/2016
Date Data Arrived at EDR: 10/26/2016
Date Made Active in Reports: 02/03/2017
Number of Days to Update: 100

Source: EPA
Telephone: 202-564-2496
Last EDR Contact: 08/11/2017
Next Scheduled EDR Contact: 10/09/2017
Data Release Frequency: Annually

US AIRS MINOR: Air Facility System Data

A listing of minor source facilities.

Date of Government Version: 10/12/2016
Date Data Arrived at EDR: 10/26/2016
Date Made Active in Reports: 02/03/2017
Number of Days to Update: 100

Source: EPA
Telephone: 202-564-2496
Last EDR Contact: 08/11/2017
Next Scheduled EDR Contact: 10/09/2017
Data Release Frequency: Annually

US MINES: Mines Master Index File

Contains all mine identification numbers issued for mines active or opened since 1971. The data also includes violation information.

Date of Government Version: 02/08/2017
Date Data Arrived at EDR: 02/28/2017
Date Made Active in Reports: 04/07/2017
Number of Days to Update: 38

Source: Department of Labor, Mine Safety and Health Administration
Telephone: 303-231-5959
Last EDR Contact: 05/31/2017
Next Scheduled EDR Contact: 09/11/2017
Data Release Frequency: Semi-Annually

US MINES 2: Ferrous and Nonferrous Metal Mines Database Listing

This map layer includes ferrous (ferrous metal mines are facilities that extract ferrous metals, such as iron ore or molybdenum) and nonferrous (Nonferrous metal mines are facilities that extract nonferrous metals, such as gold, silver, copper, zinc, and lead) metal mines in the United States.

Date of Government Version: 12/05/2005
Date Data Arrived at EDR: 02/29/2008
Date Made Active in Reports: 04/18/2008
Number of Days to Update: 49

Source: USGS
Telephone: 703-648-7709
Last EDR Contact: 05/31/2017
Next Scheduled EDR Contact: 09/11/2017
Data Release Frequency: Varies

US MINES 3: Active Mines & Mineral Plants Database Listing

Active Mines and Mineral Processing Plant operations for commodities monitored by the Minerals Information Team of the USGS.

Date of Government Version: 04/14/2011
Date Data Arrived at EDR: 06/08/2011
Date Made Active in Reports: 09/13/2011
Number of Days to Update: 97

Source: USGS
Telephone: 703-648-7709
Last EDR Contact: 06/02/2017
Next Scheduled EDR Contact: 09/11/2017
Data Release Frequency: Varies

ABANDONED MINES: Abandoned Mines

An inventory of land and water impacted by past mining (primarily coal mining) is maintained by OSMRE to provide information needed to implement the Surface Mining Control and Reclamation Act of 1977 (SMCRA). The inventory contains information on the location, type, and extent of AML impacts, as well as, information on the cost associated with the reclamation of those problems. The inventory is based upon field surveys by State, Tribal, and OSMRE program officials. It is dynamic to the extent that it is modified as new problems are identified and existing problems are reclaimed.

Date of Government Version: 03/14/2017
Date Data Arrived at EDR: 03/17/2017
Date Made Active in Reports: 04/07/2017
Number of Days to Update: 21

Source: Department of Interior
Telephone: 202-208-2609
Last EDR Contact: 06/09/2017
Next Scheduled EDR Contact: 09/25/2017
Data Release Frequency: Quarterly

GOVERNMENT RECORDS SEARCHED / DATA CURRENCY TRACKING

FINDS: Facility Index System/Facility Registry System

Facility Index System. FINDS contains both facility information and 'pointers' to other sources that contain more detail. EDR includes the following FINDS databases in this report: PCS (Permit Compliance System), AIRS (Aerometric Information Retrieval System), DOCKET (Enforcement Docket used to manage and track information on civil judicial enforcement cases for all environmental statutes), FURS (Federal Underground Injection Control), C-DOCKET (Criminal Docket System used to track criminal enforcement actions for all environmental statutes), FFIS (Federal Facilities Information System), STATE (State Environmental Laws and Statutes), and PADS (PCB Activity Data System).

Date of Government Version: 04/04/2017	Source: EPA
Date Data Arrived at EDR: 04/07/2017	Telephone: (214) 665-2200
Date Made Active in Reports: 05/12/2017	Last EDR Contact: 06/07/2017
Number of Days to Update: 35	Next Scheduled EDR Contact: 09/18/2017
	Data Release Frequency: Quarterly

DOCKET HWC: Hazardous Waste Compliance Docket Listing

A complete list of the Federal Agency Hazardous Waste Compliance Docket Facilities.

Date of Government Version: 06/02/2016	Source: Environmental Protection Agency
Date Data Arrived at EDR: 06/03/2016	Telephone: 202-564-0527
Date Made Active in Reports: 09/02/2016	Last EDR Contact: 08/24/2017
Number of Days to Update: 91	Next Scheduled EDR Contact: 12/11/2017
	Data Release Frequency: Varies

UXO: Unexploded Ordnance Sites

A listing of unexploded ordnance site locations

Date of Government Version: 10/25/2015	Source: Department of Defense
Date Data Arrived at EDR: 01/29/2016	Telephone: 571-373-0407
Date Made Active in Reports: 04/05/2016	Last EDR Contact: 07/17/2017
Number of Days to Update: 67	Next Scheduled EDR Contact: 10/30/2017
	Data Release Frequency: Varies

ECHO: Enforcement & Compliance History Information

ECHO provides integrated compliance and enforcement information for about 800,000 regulated facilities nationwide.

Date of Government Version: 03/19/2017	Source: Environmental Protection Agency
Date Data Arrived at EDR: 03/21/2017	Telephone: 202-564-2280
Date Made Active in Reports: 05/12/2017	Last EDR Contact: 06/07/2017
Number of Days to Update: 52	Next Scheduled EDR Contact: 09/18/2017
	Data Release Frequency: Quarterly

FUELS PROGRAM: EPA Fuels Program Registered Listing

This listing includes facilities that are registered under the Part 80 (Code of Federal Regulations) EPA Fuels Programs. All companies now are required to submit new and updated registrations.

Date of Government Version: 02/22/2017	Source: EPA
Date Data Arrived at EDR: 02/22/2017	Telephone: 800-385-6164
Date Made Active in Reports: 05/12/2017	Last EDR Contact: 08/17/2017
Number of Days to Update: 79	Next Scheduled EDR Contact: 12/04/2017
	Data Release Frequency: Quarterly

AIRS: Air Permit List

A listing of facilities with air permits issued by the Air Permits Division

Date of Government Version: 05/15/2017	Source: Department of Environmental Quality
Date Data Arrived at EDR: 06/01/2017	Telephone: 225-219-3417
Date Made Active in Reports: 06/30/2017	Last EDR Contact: 08/10/2017
Number of Days to Update: 29	Next Scheduled EDR Contact: 11/27/2017
	Data Release Frequency: Varies

GOVERNMENT RECORDS SEARCHED / DATA CURRENCY TRACKING

ASBESTOS: Asbestos Projects List

Asbestos demolition and renovation notification projects locations in the state.

Date of Government Version: 12/31/2015
Date Data Arrived at EDR: 04/20/2016
Date Made Active in Reports: 07/01/2016
Number of Days to Update: 72

Source: Department of Environmental Quality
Telephone: 225-219-3181
Last EDR Contact: 07/21/2017
Next Scheduled EDR Contact: 10/30/2017
Data Release Frequency: Annually

COAL ASH: Coal Ash Disposal Sites

A listing of coal ash impoundments.

Date of Government Version: 07/13/2015
Date Data Arrived at EDR: 08/04/2015
Date Made Active in Reports: 08/24/2015
Number of Days to Update: 20

Source: Department of Environmental Quality
Telephone: 225-219-3168
Last EDR Contact: 07/10/2017
Next Scheduled EDR Contact: 10/23/2017
Data Release Frequency: Varies

DRYCLEANERS: Drycleaner Facility Listing

A listing of drycleaner facilities.

Date of Government Version: 04/18/2017
Date Data Arrived at EDR: 04/20/2017
Date Made Active in Reports: 06/30/2017
Number of Days to Update: 71

Source: Department of Environmental Quality
Telephone: 225-219-3168
Last EDR Contact: 07/14/2017
Next Scheduled EDR Contact: 10/30/2017
Data Release Frequency: Varies

Financial Assurance 1: Financial Assurance Information

Financial assurance is intended to ensure that resources are available to pay for the cost of closure, post-closure care, and corrective measures if the owner or operator of a regulated facility is unable or unwilling to pay

Date of Government Version: 05/01/2017
Date Data Arrived at EDR: 05/25/2017
Date Made Active in Reports: 06/30/2017
Number of Days to Update: 36

Source: Department of Environmental Quality
Telephone: 225-219-3168
Last EDR Contact: 07/24/2017
Next Scheduled EDR Contact: 11/08/2017
Data Release Frequency: Varies

Financial Assurance 2: Financial Assurance Information Listing

Information for solid waste facilities. Financial assurance is intended to ensure that resources are available to pay for the cost of closure, post-closure care, and corrective measures if the owner or operator of a regulated facility is unable or unwilling to pay

Date of Government Version: 05/01/2017
Date Data Arrived at EDR: 05/25/2017
Date Made Active in Reports: 06/30/2017
Number of Days to Update: 36

Source: Department of Environmental Quality
Telephone: 225-219-3168
Last EDR Contact: 07/24/2017
Next Scheduled EDR Contact: 11/08/2017
Data Release Frequency: Varies

NPDES: LPDES Permits Database

A listing of sites with a Louisiana Pollutant Discharge Elimination System (LPDES) program issued permit.

Date of Government Version: 05/01/2017
Date Data Arrived at EDR: 05/03/2017
Date Made Active in Reports: 06/30/2017
Number of Days to Update: 58

Source: Department of Environmental Quality
Telephone: 225-219-3181
Last EDR Contact: 07/24/2017
Next Scheduled EDR Contact: 11/08/2017
Data Release Frequency: Varies

REM: Division of Remediation Services Database

Facilities or sites come to the Underground Storage Tank and Remediation Division either through self notification or referral. These sites are designated for remediation via the following regulatory paths: Solid Waste (SW), Hazardous Waste (Haz Waste), Groundwater (Grwater), Inactive & Abandoned Sites (Confirmed or Potential), or Underground Storage Tanks (UST).

GOVERNMENT RECORDS SEARCHED / DATA CURRENCY TRACKING

Date of Government Version: 10/18/2016
Date Data Arrived at EDR: 10/21/2016
Date Made Active in Reports: 12/21/2016
Number of Days to Update: 61

Source: Department of Environmental Quality
Telephone: 225-219-3168
Last EDR Contact: 07/14/2017
Next Scheduled EDR Contact: 10/30/2017
Data Release Frequency: Quarterly

UIC: Underground Injection Wells Listing
A listing of underground injection well locations.

Date of Government Version: 07/08/2016
Date Data Arrived at EDR: 07/12/2016
Date Made Active in Reports: 08/24/2016
Number of Days to Update: 43

Source: Department of Natural Resources
Telephone: 225-342-5515
Last EDR Contact: 07/24/2017
Next Scheduled EDR Contact: 10/09/2017
Data Release Frequency: Varies

EDR HIGH RISK HISTORICAL RECORDS

EDR Exclusive Records

EDR MGP: EDR Proprietary Manufactured Gas Plants

The EDR Proprietary Manufactured Gas Plant Database includes records of coal gas plants (manufactured gas plants) compiled by EDR's researchers. Manufactured gas sites were used in the United States from the 1800's to 1950's to produce a gas that could be distributed and used as fuel. These plants used whale oil, rosin, coal, or a mixture of coal, oil, and water that also produced a significant amount of waste. Many of the byproducts of the gas production, such as coal tar (oily waste containing volatile and non-volatile chemicals), sludges, oils and other compounds are potentially hazardous to human health and the environment. The byproduct from this process was frequently disposed of directly at the plant site and can remain or spread slowly, serving as a continuous source of soil and groundwater contamination.

Date of Government Version: N/A
Date Data Arrived at EDR: N/A
Date Made Active in Reports: N/A
Number of Days to Update: N/A

Source: EDR, Inc.
Telephone: N/A
Last EDR Contact: N/A
Next Scheduled EDR Contact: N/A
Data Release Frequency: No Update Planned

EDR Hist Auto: EDR Exclusive Historic Gas Stations

EDR has searched selected national collections of business directories and has collected listings of potential gas station/filling station/service station sites that were available to EDR researchers. EDR's review was limited to those categories of sources that might, in EDR's opinion, include gas station/filling station/service station establishments. The categories reviewed included, but were not limited to gas, gas station, gasoline station, filling station, auto, automobile repair, auto service station, service station, etc. This database falls within a category of information EDR classifies as "High Risk Historical Records", or HRHR. EDR's HRHR effort presents unique and sometimes proprietary data about past sites and operations that typically create environmental concerns, but may not show up in current government records searches.

Date of Government Version: N/A
Date Data Arrived at EDR: N/A
Date Made Active in Reports: N/A
Number of Days to Update: N/A

Source: EDR, Inc.
Telephone: N/A
Last EDR Contact: N/A
Next Scheduled EDR Contact: N/A
Data Release Frequency: Varies

EDR Hist Cleaner: EDR Exclusive Historic Dry Cleaners

EDR has searched selected national collections of business directories and has collected listings of potential dry cleaner sites that were available to EDR researchers. EDR's review was limited to those categories of sources that might, in EDR's opinion, include dry cleaning establishments. The categories reviewed included, but were not limited to dry cleaners, cleaners, laundry, laundromat, cleaning/laundry, wash & dry etc. This database falls within a category of information EDR classifies as "High Risk Historical Records", or HRHR. EDR's HRHR effort presents unique and sometimes proprietary data about past sites and operations that typically create environmental concerns, but may not show up in current government records searches.

GOVERNMENT RECORDS SEARCHED / DATA CURRENCY TRACKING

Date of Government Version: N/A
Date Data Arrived at EDR: N/A
Date Made Active in Reports: N/A
Number of Days to Update: N/A

Source: EDR, Inc.
Telephone: N/A
Last EDR Contact: N/A
Next Scheduled EDR Contact: N/A
Data Release Frequency: Varies

EDR RECOVERED GOVERNMENT ARCHIVES

Exclusive Recovered Govt. Archives

RGA HWS: Recovered Government Archive State Hazardous Waste Facilities List

The EDR Recovered Government Archive State Hazardous Waste database provides a list of SHWS incidents derived from historical databases and includes many records that no longer appear in current government lists. Compiled from Records formerly available from the Department of Environmental Quality in Louisiana.

Date of Government Version: N/A
Date Data Arrived at EDR: 07/01/2013
Date Made Active in Reports: 01/03/2014
Number of Days to Update: 186

Source: Department of Environmental Quality
Telephone: N/A
Last EDR Contact: 06/01/2012
Next Scheduled EDR Contact: N/A
Data Release Frequency: Varies

RGA LF: Recovered Government Archive Solid Waste Facilities List

The EDR Recovered Government Archive Landfill database provides a list of landfills derived from historical databases and includes many records that no longer appear in current government lists. Compiled from Records formerly available from the Department of Environmental Quality in Louisiana.

Date of Government Version: N/A
Date Data Arrived at EDR: 07/01/2013
Date Made Active in Reports: 01/15/2014
Number of Days to Update: 198

Source: Department of Environmental Quality
Telephone: N/A
Last EDR Contact: 06/01/2012
Next Scheduled EDR Contact: N/A
Data Release Frequency: Varies

RGA LUST: Recovered Government Archive Leaking Underground Storage Tank

The EDR Recovered Government Archive Leaking Underground Storage Tank database provides a list of LUST incidents derived from historical databases and includes many records that no longer appear in current government lists. Compiled from Records formerly available from the Department of Environmental Quality in Louisiana.

Date of Government Version: N/A
Date Data Arrived at EDR: 07/01/2013
Date Made Active in Reports: 01/03/2014
Number of Days to Update: 186

Source: Department of Environmental Quality
Telephone: N/A
Last EDR Contact: 06/01/2012
Next Scheduled EDR Contact: N/A
Data Release Frequency: Varies

OTHER DATABASE(S)

Depending on the geographic area covered by this report, the data provided in these specialty databases may or may not be complete. For example, the existence of wetlands information data in a specific report does not mean that all wetlands in the area covered by the report are included. Moreover, the absence of any reported wetlands information does not necessarily mean that wetlands do not exist in the area covered by the report.

CT MANIFEST: Hazardous Waste Manifest Data

Facility and manifest data. Manifest is a document that lists and tracks hazardous waste from the generator through transporters to a tsd facility.

Date of Government Version: 07/30/2013
Date Data Arrived at EDR: 08/19/2013
Date Made Active in Reports: 10/03/2013
Number of Days to Update: 45

Source: Department of Energy & Environmental Protection
Telephone: 860-424-3375
Last EDR Contact: 08/18/2017
Next Scheduled EDR Contact: 11/27/2017
Data Release Frequency: No Update Planned

GOVERNMENT RECORDS SEARCHED / DATA CURRENCY TRACKING

NY MANIFEST: Facility and Manifest Data

Manifest is a document that lists and tracks hazardous waste from the generator through transporters to a TSD facility.

Date of Government Version: 01/30/2017
Date Data Arrived at EDR: 02/01/2017
Date Made Active in Reports: 02/13/2017
Number of Days to Update: 12

Source: Department of Environmental Conservation
Telephone: 518-402-8651
Last EDR Contact: 08/03/2017
Next Scheduled EDR Contact: 11/13/2017
Data Release Frequency: Annually

PA MANIFEST: Manifest Information

Hazardous waste manifest information.

Date of Government Version: 12/31/2015
Date Data Arrived at EDR: 07/22/2016
Date Made Active in Reports: 11/22/2016
Number of Days to Update: 123

Source: Department of Environmental Protection
Telephone: 717-783-8990
Last EDR Contact: 07/17/2017
Next Scheduled EDR Contact: 10/30/2017
Data Release Frequency: Annually

WI MANIFEST: Manifest Information

Hazardous waste manifest information.

Date of Government Version: 12/31/2016
Date Data Arrived at EDR: 04/13/2017
Date Made Active in Reports: 07/14/2017
Number of Days to Update: 92

Source: Department of Natural Resources
Telephone: N/A
Last EDR Contact: 06/12/2017
Next Scheduled EDR Contact: 09/25/2017
Data Release Frequency: Annually

Oil/Gas Pipelines

Source: PennWell Corporation

Petroleum Bundle (Crude Oil, Refined Products, Petrochemicals, Gas Liquids (LPG/NGL), and Specialty Gases (Miscellaneous)) N = Natural Gas Bundle (Natural Gas, Gas Liquids (LPG/NGL), and Specialty Gases (Miscellaneous)). This map includes information copyrighted by PennWell Corporation. This information is provided on a best effort basis and PennWell Corporation does not guarantee its accuracy nor warrant its fitness for any particular purpose. Such information has been reprinted with the permission of PennWell.

Electric Power Transmission Line Data

Source: PennWell Corporation

This map includes information copyrighted by PennWell Corporation. This information is provided on a best effort basis and PennWell Corporation does not guarantee its accuracy nor warrant its fitness for any particular purpose. Such information has been reprinted with the permission of PennWell.

Sensitive Receptors: There are individuals deemed sensitive receptors due to their fragile immune systems and special sensitivity to environmental discharges. These sensitive receptors typically include the elderly, the sick, and children. While the location of all sensitive receptors cannot be determined, EDR indicates those buildings and facilities - schools, daycares, hospitals, medical centers, and nursing homes - where individuals who are sensitive receptors are likely to be located.

AHA Hospitals:

Source: American Hospital Association, Inc.
Telephone: 312-280-5991

The database includes a listing of hospitals based on the American Hospital Association's annual survey of hospitals.

Medical Centers: Provider of Services Listing

Source: Centers for Medicare & Medicaid Services
Telephone: 410-786-3000

A listing of hospitals with Medicare provider number, produced by Centers of Medicare & Medicaid Services, a federal agency within the U.S. Department of Health and Human Services.

Nursing Homes

Source: National Institutes of Health
Telephone: 301-594-6248

Information on Medicare and Medicaid certified nursing homes in the United States.

Public Schools

Source: National Center for Education Statistics
Telephone: 202-502-7300

The National Center for Education Statistics' primary database on elementary and secondary public education in the United States. It is a comprehensive, annual, national statistical database of all public elementary and secondary schools and school districts, which contains data that are comparable across all states.

GOVERNMENT RECORDS SEARCHED / DATA CURRENCY TRACKING

Private Schools

Source: National Center for Education Statistics

Telephone: 202-502-7300

The National Center for Education Statistics' primary database on private school locations in the United States.

Flood Zone Data: This data was obtained from the Federal Emergency Management Agency (FEMA). It depicts 100-year and 500-year flood zones as defined by FEMA. It includes the National Flood Hazard Layer (NFHL) which incorporates Flood Insurance Rate Map (FIRM) data and Q3 data from FEMA in areas not covered by NFHL.

Source: FEMA

Telephone: 877-336-2627

Date of Government Version: 2003, 2015

NWI: National Wetlands Inventory. This data, available in select counties across the country, was obtained by EDR in 2002, 2005 and 2010 from the U.S. Fish and Wildlife Service.

Current USGS 7.5 Minute Topographic Map

Source: U.S. Geological Survey

STREET AND ADDRESS INFORMATION

© 2015 TomTom North America, Inc. All rights reserved. This material is proprietary and the subject of copyright protection and other intellectual property rights owned by or licensed to Tele Atlas North America, Inc. The use of this material is subject to the terms of a license agreement. You will be held liable for any unauthorized copying or disclosure of this material.

GEOCHECK[®] - PHYSICAL SETTING SOURCE ADDENDUM

TARGET PROPERTY ADDRESS

FOTI HIGHWAY 70 - 13.17 ACRES
SOUTHEAST CORNER OF HIGHWAY 70 AND HIGHWAY 3120
DONALDSONVILLE, LA 70346

TARGET PROPERTY COORDINATES

Latitude (North):	30.092583 - 30° 5' 33.30"
Longitude (West):	90.936444 - 90° 56' 11.20"
Universal Tranverse Mercator:	Zone 15
UTM X (Meters):	698865.8
UTM Y (Meters):	3330660.0
Elevation:	15 ft. above sea level

USGS TOPOGRAPHIC MAP

Target Property Map:	5629346 DONALDSONVILLE, LA
Version Date:	2012

EDR's GeoCheck Physical Setting Source Addendum is provided to assist the environmental professional in forming an opinion about the impact of potential contaminant migration.

Assessment of the impact of contaminant migration generally has two principal investigative components:

1. Groundwater flow direction, and
2. Groundwater flow velocity.

Groundwater flow direction may be impacted by surface topography, hydrology, hydrogeology, characteristics of the soil, and nearby wells. Groundwater flow velocity is generally impacted by the nature of the geologic strata.

GEOCHECK® - PHYSICAL SETTING SOURCE SUMMARY

GROUNDWATER FLOW DIRECTION INFORMATION

Groundwater flow direction for a particular site is best determined by a qualified environmental professional using site-specific well data. If such data is not reasonably ascertainable, it may be necessary to rely on other sources of information, such as surface topographic information, hydrologic information, hydrogeologic data collected on nearby properties, and regional groundwater flow information (from deep aquifers).

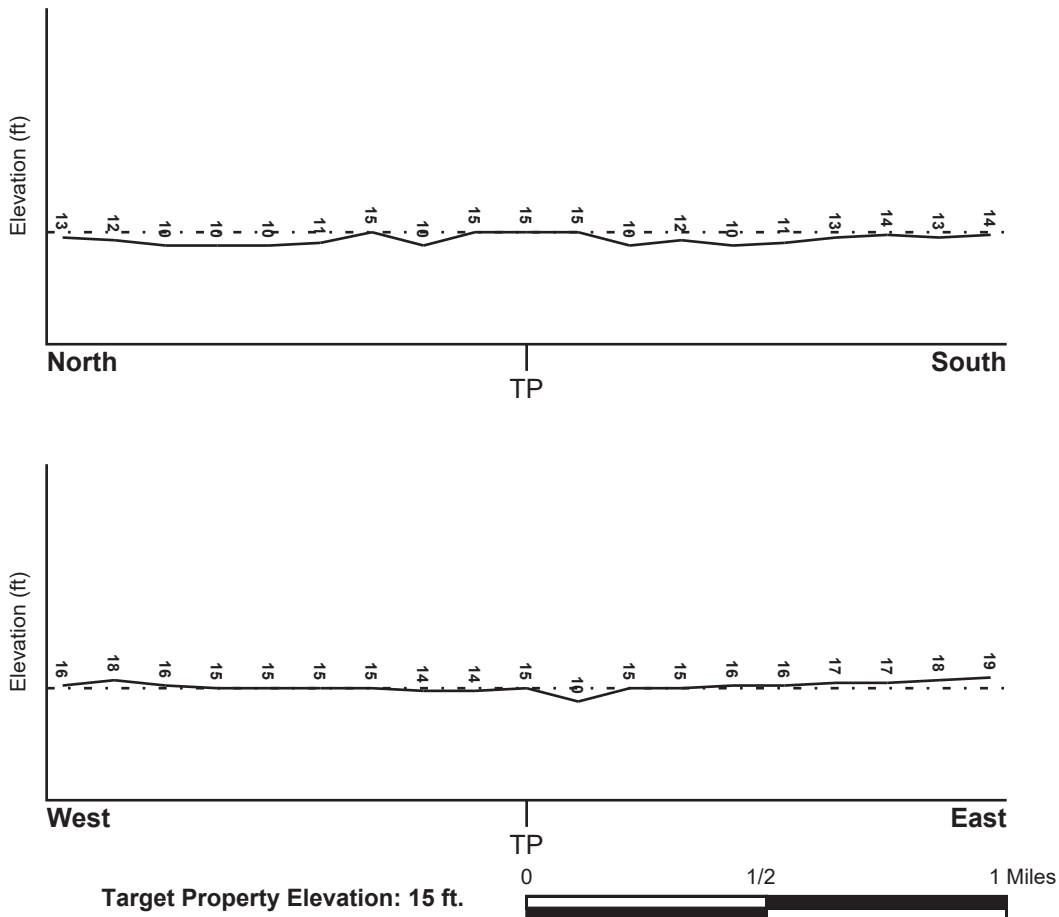
TOPOGRAPHIC INFORMATION

Surface topography may be indicative of the direction of surficial groundwater flow. This information can be used to assist the environmental professional in forming an opinion about the impact of nearby contaminated properties or, should contamination exist on the target property, what downgradient sites might be impacted.

TARGET PROPERTY TOPOGRAPHY

General Topographic Gradient: General West

SURROUNDING TOPOGRAPHY: ELEVATION PROFILES



Source: Topography has been determined from the USGS 7.5' Digital Elevation Model and should be evaluated on a relative (not an absolute) basis. Relative elevation information between sites of close proximity should be field verified.

GEOCHECK® - PHYSICAL SETTING SOURCE SUMMARY

HYDROLOGIC INFORMATION

Surface water can act as a hydrologic barrier to groundwater flow. Such hydrologic information can be used to assist the environmental professional in forming an opinion about the impact of nearby contaminated properties or, should contamination exist on the target property, what downgradient sites might be impacted.

Refer to the Physical Setting Source Map following this summary for hydrologic information (major waterways and bodies of water).

FEMA FLOOD ZONE

<u>Flood Plain Panel at Target Property</u>	<u>FEMA Source Type</u>
22005C0225E	FEMA FIRM Flood data
<u>Additional Panels in search area:</u>	<u>FEMA Source Type</u>
Not Reported	

NATIONAL WETLAND INVENTORY

<u>NWI Quad at Target Property</u>	<u>NWI Electronic Data Coverage</u>
DONALDSONVILLE	YES - refer to the Overview Map and Detail Map

HYDROGEOLOGIC INFORMATION

Hydrogeologic information obtained by installation of wells on a specific site can often be an indicator of groundwater flow direction in the immediate area. Such hydrogeologic information can be used to assist the environmental professional in forming an opinion about the impact of nearby contaminated properties or, should contamination exist on the target property, what downgradient sites might be impacted.

Site-Specific Hydrogeological Data*:

Search Radius:	1.25 miles
Status:	Not found

AQUIFLOW®

Search Radius: 1.000 Mile.

EDR has developed the AQUIFLOW Information System to provide data on the general direction of groundwater flow at specific points. EDR has reviewed reports submitted by environmental professionals to regulatory authorities at select sites and has extracted the date of the report, groundwater flow direction as determined hydrogeologically, and the depth to water table.

<u>MAP ID</u>	<u>LOCATION FROM TP</u>	<u>GENERAL DIRECTION GROUNDWATER FLOW</u>
Not Reported		

GEOCHECK® - PHYSICAL SETTING SOURCE SUMMARY

GROUNDWATER FLOW VELOCITY INFORMATION

Groundwater flow velocity information for a particular site is best determined by a qualified environmental professional using site specific geologic and soil strata data. If such data are not reasonably ascertainable, it may be necessary to rely on other sources of information, including geologic age identification, rock stratigraphic unit and soil characteristics data collected on nearby properties and regional soil information. In general, contaminant plumes move more quickly through sandy-gravelly types of soils than silty-clayey types of soils.

GEOLOGIC INFORMATION IN GENERAL AREA OF TARGET PROPERTY

Geologic information can be used by the environmental professional in forming an opinion about the relative speed at which contaminant migration may be occurring.

ROCK STRATIGRAPHIC UNIT


Era:	Cenozoic
System:	Quaternary
Series:	Holocene
Code:	Qh <i>(decoded above as Era, System & Series)</i>

GEOLOGIC AGE IDENTIFICATION

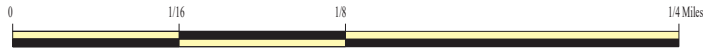
Category: Stratified Sequence

Geologic Age and Rock Stratigraphic Unit Source: P.G. Schruben, R.E. Arndt and W.J. Bawiec, Geology of the Conterminous U.S. at 1:2,500,000 Scale - a digital representation of the 1974 P.B. King and H.M. Beikman Map, USGS Digital Data Series DDS - 11 (1994).

SSURGO SOIL MAP - 5037056.2s



- ★ Target Property
- SSURGO Soil
- Water



SITE NAME: FOTI Highway 70 - 13.17 Acres
ADDRESS: Southeast Corner of Highway 70 and Highway 3120
Donaldsonville LA 70346
LAT/LONG: 30.092583 / 90.936444

CLIENT: PSI, Inc.
CONTACT: William Penick
INQUIRY #: 5037056.2s
DATE: August 30, 2017 11:54 am

GEOCHECK® - PHYSICAL SETTING SOURCE SUMMARY

DOMINANT SOIL COMPOSITION IN GENERAL AREA OF TARGET PROPERTY

The U.S. Department of Agriculture's (USDA) Soil Conservation Service (SCS) leads the National Cooperative Soil Survey (NCSS) and is responsible for collecting, storing, maintaining and distributing soil survey information for privately owned lands in the United States. A soil map in a soil survey is a representation of soil patterns in a landscape. The following information is based on Soil Conservation Service SSURGO data.

Soil Map ID: 1

Soil Component Name: Commerce

Soil Surface Texture: silty clay loam

Hydrologic Group: Class C - Slow infiltration rates. Soils with layers impeding downward movement of water, or soils with moderately fine or fine textures.

Soil Drainage Class: Somewhat poorly drained

Hydric Status: Not hydric

Corrosion Potential - Uncoated Steel: High

Depth to Bedrock Min: > 0 inches

Depth to Watertable Min: > 84 inches

Soil Layer Information							
Layer	Boundary		Soil Texture Class	Classification		Saturated hydraulic conductivity micro m/sec	Soil Reaction (pH)
	Upper	Lower		AASHTO Group	Unified Soil		
1	0 inches	9 inches	silty clay loam	Silt-Clay Materials (more than 35 pct. passing No. 200), Clayey Soils.	FINE-GRAINED SOILS, Silts and Clays (liquid limit less than 50%), Lean Clay Soils.	Max: 4.23 Min: 1.41	Max: 8.4 Min: 5.6
2	9 inches	37 inches	silt loam	Silt-Clay Materials (more than 35 pct. passing No. 200), Clayey Soils.	FINE-GRAINED SOILS, Silts and Clays (liquid limit less than 50%), Lean Clay Soils.	Max: 4.23 Min: 1.41	Max: 8.4 Min: 6.1
3	37 inches	59 inches	sr to very fine sandy loam to silty clay	Silt-Clay Materials (more than 35 pct. passing No. 200), Clayey Soils.	FINE-GRAINED SOILS, Silts and Clays (liquid limit less than 50%), Lean Clay Soils.	Max: 14.11 Min: 1.41	Max: 8.4 Min: 6.6

GEOCHECK® - PHYSICAL SETTING SOURCE SUMMARY

Soil Map ID: 2

Soil Component Name: Sharkey

Soil Surface Texture: clay

Hydrologic Group: Class D - Very slow infiltration rates. Soils are clayey, have a high water table, or are shallow to an impervious layer.

Soil Drainage Class: Poorly drained

Hydric Status: All hydric

Corrosion Potential - Uncoated Steel: High

Depth to Bedrock Min: > 0 inches

Depth to Watertable Min: > 31 inches

Soil Layer Information							
Layer	Boundary		Soil Texture Class	Classification		Saturated hydraulic conductivity micro m/sec	Soil Reaction (pH)
	Upper	Lower		AASHTO Group	Unified Soil		
1	0 inches	9 inches	clay	Silt-Clay Materials (more than 35 pct. passing No. 200), Clayey Soils.	FINE-GRAINED SOILS, Silts and Clays (liquid limit 50% or more), Fat Clay.	Max: 0.42 Min: 0	Max: 8.4 Min: 5.1
2	9 inches	44 inches	clay	Silt-Clay Materials (more than 35 pct. passing No. 200), Clayey Soils.	FINE-GRAINED SOILS, Silts and Clays (liquid limit 50% or more), Fat Clay.	Max: 0.42 Min: 0	Max: 8.4 Min: 5.6
3	44 inches	61 inches	clay	Silt-Clay Materials (more than 35 pct. passing No. 200), Clayey Soils.	FINE-GRAINED SOILS, Silts and Clays (liquid limit 50% or more), Fat Clay.	Max: 1.41 Min: 0.42	Max: 8.4 Min: 6.6

Soil Map ID: 3

Soil Component Name: Sharkey

Soil Surface Texture: silty clay loam

Hydrologic Group: Class D - Very slow infiltration rates. Soils are clayey, have a high water table, or are shallow to an impervious layer.

Soil Drainage Class: Poorly drained

GEOCHECK® - PHYSICAL SETTING SOURCE SUMMARY

Hydric Status: All hydric

Corrosion Potential - Uncoated Steel: High

Depth to Bedrock Min: > 0 inches

Depth to Watertable Min: > 31 inches

Soil Layer Information							
Layer	Boundary		Soil Texture Class	Classification		Saturated hydraulic conductivity micro m/sec	Soil Reaction (pH)
	Upper	Lower		AASHTO Group	Unified Soil		
1	0 inches	9 inches	silty clay loam	Silt-Clay Materials (more than 35 pct. passing No. 200), Clayey Soils.	FINE-GRAINED SOILS, Silts and Clays (liquid limit less than 50%), Lean Clay	Max: 4.23 Min: 1.41	Max: 8.4 Min: 5.1
2	9 inches	44 inches	clay	Silt-Clay Materials (more than 35 pct. passing No. 200), Clayey Soils.	FINE-GRAINED SOILS, Silts and Clays (liquid limit 50% or more), Fat Clay.	Max: 0.42 Min: 0	Max: 8.4 Min: 5.6
3	44 inches	61 inches	clay	Silt-Clay Materials (more than 35 pct. passing No. 200), Clayey Soils.	FINE-GRAINED SOILS, Silts and Clays (liquid limit 50% or more), Fat Clay.	Max: 1.41 Min: 0.42	Max: 8.4 Min: 6.6

Soil Map ID: 4

Soil Component Name: Commerce

Soil Surface Texture: silt loam

Hydrologic Group: Class C - Slow infiltration rates. Soils with layers impeding downward movement of water, or soils with moderately fine or fine textures.

Soil Drainage Class: Somewhat poorly drained

Hydric Status: Not hydric

Corrosion Potential - Uncoated Steel: High

Depth to Bedrock Min: > 0 inches

Depth to Watertable Min: > 84 inches

GEOCHECK® - PHYSICAL SETTING SOURCE SUMMARY

Soil Layer Information							
Layer	Boundary		Soil Texture Class	Classification		Saturated hydraulic conductivity micro m/sec	Soil Reaction (pH)
	Upper	Lower		AASHTO Group	Unified Soil		
1	0 inches	9 inches	silt loam	Silt-Clay Materials (more than 35 pct. passing No. 200), Clayey Soils.	FINE-GRAINED SOILS, Silts and Clays (liquid limit less than 50%), Lean Clay Soils.	Max: 14.11 Min: 4.23	Max: 8.4 Min: 5.6
2	9 inches	37 inches	silt loam	Silt-Clay Materials (more than 35 pct. passing No. 200), Clayey Soils.	FINE-GRAINED SOILS, Silts and Clays (liquid limit less than 50%), Lean Clay Soils.	Max: 4.23 Min: 1.41	Max: 8.4 Min: 6.1
3	37 inches	74 inches	sr to very fine sandy loam to silty clay	Silt-Clay Materials (more than 35 pct. passing No. 200), Clayey Soils.	FINE-GRAINED SOILS, Silts and Clays (liquid limit less than 50%), Lean Clay Soils.	Max: 14.11 Min: 1.41	Max: 8.4 Min: 6.6

LOCAL / REGIONAL WATER AGENCY RECORDS

EDR Local/Regional Water Agency records provide water well information to assist the environmental professional in assessing sources that may impact ground water flow direction, and in forming an opinion about the impact of contaminant migration on nearby drinking water wells.

WELL SEARCH DISTANCE INFORMATION

<u>DATABASE</u>	<u>SEARCH DISTANCE (miles)</u>
Federal USGS	1.000
Federal FRDS PWS	Nearest PWS within 1 mile
State Database	1.000

FEDERAL USGS WELL INFORMATION

<u>MAP ID</u>	<u>WELL ID</u>	<u>LOCATION FROM TP</u>
D10	USGS40000390939	1/4 - 1/2 Mile ENE
E16	USGS40000390979	1/2 - 1 Mile NE
G20	USGS40000390973	1/2 - 1 Mile WNW
O51	USGS40000390928	1/2 - 1 Mile East

GEOCHECK® - PHYSICAL SETTING SOURCE SUMMARY

FEDERAL FRDS PUBLIC WATER SUPPLY SYSTEM INFORMATION

MAP ID	WELL ID	LOCATION FROM TP
No PWS System Found		

Note: PWS System location is not always the same as well location.

STATE DATABASE WELL INFORMATION

MAP ID	WELL ID	LOCATION FROM TP
A1	LATD40000119575	0 - 1/8 Mile NNW
A2	LATD40000091924	0 - 1/8 Mile NNW
A3	LATD40000007025	0 - 1/8 Mile NNW
4	LATD40000115990	1/4 - 1/2 Mile SE
5	LATD40000128955	1/4 - 1/2 Mile ENE
6	LATD40000134699	1/4 - 1/2 Mile SSE
B7	LATD40000009210	1/4 - 1/2 Mile South
B8	LATD40000111638	1/4 - 1/2 Mile South
C9	LATD40000063562	1/4 - 1/2 Mile ESE
D11	LATD40000193598	1/4 - 1/2 Mile East
B12	LATD40000163146	1/2 - 1 Mile South
B13	LATD40000009211	1/2 - 1 Mile South
C14	LATD40000180900	1/2 - 1 Mile ESE
E15	LATD40000162514	1/2 - 1 Mile NE
F17	LATD40000065685	1/2 - 1 Mile South
F18	LATD40000063436	1/2 - 1 Mile South
G19	LATD40000102204	1/2 - 1 Mile WNW
21	LATD40000186424	1/2 - 1 Mile SSW
H22	LATD40000179755	1/2 - 1 Mile WSW
I23	LATD40000185288	1/2 - 1 Mile South
I24	LATD40000194967	1/2 - 1 Mile South
25	LATD40000063561	1/2 - 1 Mile SSW
26	LATD40000193900	1/2 - 1 Mile East
H27	LATD40000179754	1/2 - 1 Mile West
28	LATD40000101071	1/2 - 1 Mile SSE
H29	LATD40000179756	1/2 - 1 Mile WSW
J30	LATD40000007948	1/2 - 1 Mile West
31	LATD40000179938	1/2 - 1 Mile WSW
32	LATD40000149881	1/2 - 1 Mile West
J33	LATD40000093947	1/2 - 1 Mile West
J34	LATD40000119813	1/2 - 1 Mile West
K35	LATD4000010572	1/2 - 1 Mile WNW
K36	LATD40000124854	1/2 - 1 Mile WNW
K37	LATD40000145343	1/2 - 1 Mile WNW
38	LATD40000131316	1/2 - 1 Mile SSE
J39	LATD40000114532	1/2 - 1 Mile West
L40	LATD40000008252	1/2 - 1 Mile West
L41	LATD40000008497	1/2 - 1 Mile West
M42	LATD40000163343	1/2 - 1 Mile SSW
M43	LATD40000063563	1/2 - 1 Mile SSW
K44	LATD40000119808	1/2 - 1 Mile WNW
N45	LATD40000008455	1/2 - 1 Mile West
N46	LATD40000008453	1/2 - 1 Mile West

GEOCHECK® - PHYSICAL SETTING SOURCE SUMMARY

STATE DATABASE WELL INFORMATION

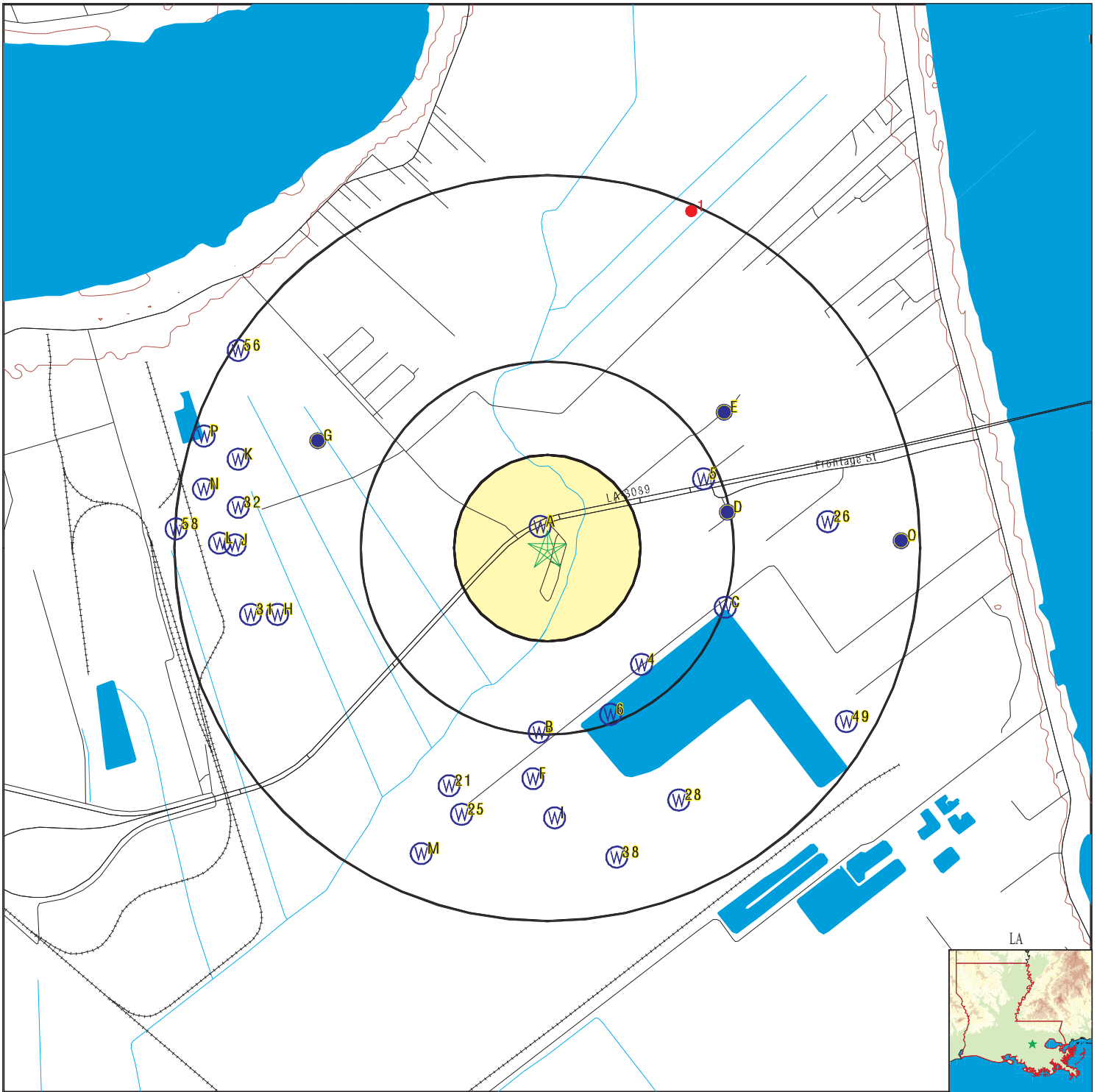
<u>MAP ID</u>	<u>WELL ID</u>	<u>LOCATION FROM TP</u>
N47	LATD40000008496	1/2 - 1 Mile West
N48	LATD40000149882	1/2 - 1 Mile West
49	LATD40000105213	1/2 - 1 Mile ESE
N50	LATD40000183304	1/2 - 1 Mile West
P52	LATD40000128726	1/2 - 1 Mile WNW
O53	LATD40000097123	1/2 - 1 Mile East
N54	LATD40000008454	1/2 - 1 Mile West
N55	LATD40000152280	1/2 - 1 Mile WNW
56	LATD40000006496	1/2 - 1 Mile WNW
P57	LATD40000152094	1/2 - 1 Mile WNW
58	LATD40000005044	1/2 - 1 Mile West

OTHER STATE DATABASE INFORMATION

STATE OIL/GAS WELL INFORMATION

<u>MAP ID</u>	<u>WELL ID</u>	<u>LOCATION FROM TP</u>
1	LAOG90000086739	1/2 - 1 Mile NNE

PHYSICAL SETTING SOURCE MAP - 5037056.2s



- County Boundary
- Major Roads
- Contour Lines
- Earthquake epicenter, Richter 5 or greater
- Water Wells
- Public Water Supply Wells
- Cluster of Multiple Icons



- Groundwater Flow Direction
- Indeterminate Groundwater Flow at Location
- Groundwater Flow Varies at Location
- Closest Hydrogeological Data
- Oil, gas or related wells



SITE NAME: FOTI Highway 70 - 13.17 Acres
ADDRESS: Southeast Corner of Highway 70 and Highway 3120
 Donaldsonville LA 70346
LAT/LONG: 30.092583 / 90.936444

CLIENT: PSI, Inc.
CONTACT: William Penick
INQUIRY #: 5037056.2s
DATE: August 30, 2017 11:54 am

GEOCHECK® - PHYSICAL SETTING SOURCE MAP FINDINGS

Map ID
 Direction
 Distance
 Elevation

Database EDR ID Number

A1
NNW
0 - 1/8 Mile
Higher

LA WELLS LATD40000119575

Water wel1:	371074	State code:	22
Water wel2:	005-7664Z	Local well:	7664Z
Parish num:	005	Latitude:	300535
Identifica:	300535090561201	Sequence n:	01
Longitude:	905612	Well depth:	14
Owners nam:	PRIME CO	Well subus:	PA
Well use:	M	Geologic u:	112MRVAC
Date compl:	10/94		
Available :	Driller Log, Water Level		
Revised la:	Not Reported	Revised lo:	Not Reported
Elec log:	Not Reported	Drill log:	D
Mechanic a:	Not Reported	Chem analy:	Not Reported
Bio analys:	Not Reported	Pump test:	Not Reported
Avail info:	W	Drillers 1:	LAYNE (ENV)
Drillers 2:	401	Section:	100
Township:	11S	Range:	15E
Hole depth:	16	Elevation:	15
Quad num:	187C	Water leve:	4.20
Date measu:	10/29/94	Source of :	D
Date of ad:	1995-01-19	Date regis:	01/95
Date plugg:	12/94	Plugged b1:	LAYNE (ENV)
Plugged b2:	401	Yield:	Not Reported
Drawdown:	Not Reported	Casing di1:	2
Casing mat:	PLASTIC	Screen di1:	2
Screen int:	9-14	Serial num:	Not Reported
Owners num:	207B	Latitude d:	0
Latitude m:	0		
Latitude s:	0		
Longitude1:	0	Longitude2:	0
Longitude3:	Not Reported		
Create dat:	2010 720	Create use:	SONRIS_DBA
Update dat:	2012 130	Update use:	SONRIS_DBA
Parish cod:	03	Industria1:	Not Reported
Owner stat:	Not Reported	Replacemen:	Not Reported
Industria2:	Not Reported	Public su1:	Not Reported
Public su2:	Not Reported	Pumpdown c:	Not Reported
Extension1:	Not Reported	Extension2:	Not Reported
Extension3:	Not Reported	Screen typ:	Not Reported
Gravel pac:	N	Ground eve:	Not Reported
Diameter o:	Not Reported	Site city:	Not Reported
Site zip:	Not Reported	Site addre:	Not Reported
Remarks:	Not Reported		
Authorize1:	Not Reported	Authorize2:	0
Heat pump1:	0		
Heat pump2:	Not Reported	Location l:	Not Reported
Location m:	0		
Location c:	Not Reported	Cemented f:	Not Reported
Slot lengt:	Not Reported	Slot size:	Not Reported
Inspector:	Not Reported		

GEOCHECK® - PHYSICAL SETTING SOURCE MAP FINDINGS

Inspector :	Not Reported	Pump setti:	Not Reported
Inspection:	0	Pump plan1:	0
Pump motor:	Not Reported	Pump plan3:	Not Reported
Pump plan2:	0	Yield meas:	Not Reported
Pump rate:	Not Reported	Pump hour2:	0
Pump hour1:	0	Pump deter:	Not Reported
Pump stati:	Not Reported	Pump test :	0
Pump groun:	Not Reported		
X longdd:	-90.93666667	Pa signat2:	0
Y latdd:	30.09305556		
Pump down :	Not Reported	Casing len:	Not Reported
Pa remarks:	Not Reported	Casing di3:	Not Reported
Pa signat1:	Not Reported		
Pa details:	Not Reported	Parish nam:	ASCENSION
Casing di2:	Not Reported	MISSISSIPPI RIVER ALLUVIAL AQUIFER SURFICIAL CONFINING	
Contact:	Not Reported	Use descri:	plugged and abandoned monitor
Screen di2:	Not Reported	Well statu:	Plugged and Abandoned
Wwo seq nu:	0	Site id:	LATD40000119575
Screen di3:	Not Reported		

**A2
NNW
0 - 1/8 Mile
Higher**

LA WELLS LATD40000091924

Water wel1:	371073	State code:	22
Water wel2:	005-7663Z	Local well:	7663Z
Parish num:	005	Latitude:	300536
Identifica:	300536090561201	Sequence n:	01
Longitude:	905612	Well depth:	10
Owners nam:	PRIME CO	Well subus:	PA
Well use:	M	Geologic u:	112MRVAC
Date compl:	10/94		
Available :	Driller Log, Water Level	Revised lo:	Not Reported
Revised la:	Not Reported	Drill log:	D
Elec log:	Not Reported	Chem analy:	Not Reported
Mechanic a:	Not Reported	Pump test:	Not Reported
Bio analys:	Not Reported	Drillers 1:	LAYNE (ENV)
Avail info:	W	Section:	100
Drillers 2:	401	Range:	15E
Township:	11S	Elevation:	15
Hole depth:	10	Water leve:	5.90
Quad num:	187C	Source of :	D
Date measu:	10/29/94	Date regis:	01/95
Date of ad:	1995-01-19	Plugged b1:	LAYNE (ENV)
Date plugg:	12/94	Yield:	Not Reported
Plugged b2:	401	Casing di1:	2
Drawdown:	Not Reported	Screen di1:	2
Casing mat:	PLASTIC	Serial num:	Not Reported
Screen int:	5-10	Latitude d:	0
Owners num:	207A		
Latitude m:	0	Longitude2:	0
Latitude s:	0		
Longitude1:	0		
Longitude3:	Not Reported		

GEOCHECK® - PHYSICAL SETTING SOURCE MAP FINDINGS

Create dat:	2010 720	Create use:	SONRIS_DBA
Update dat:	2012 130	Update use:	SONRIS_DBA
Parish cod:	03	Industria1:	Not Reported
Owner stat:	Not Reported	Replacemen:	Not Reported
Industria2:	Not Reported	Public su1:	Not Reported
Public su2:	Not Reported	Pumpdown c:	Not Reported
Extension1:	Not Reported	Extension2:	Not Reported
Extension3:	Not Reported	Screen typ:	Not Reported
Gravel pac:	N	Ground eve:	Not Reported
Diameter o:	Not Reported	Site city:	Not Reported
Site zip:	Not Reported	Site addre:	Not Reported
Remarks:	Not Reported		
Authorize1:	Not Reported	Authorize2:	0
Heat pump1:	0		
Heat pump2:	Not Reported	Location l:	Not Reported
Location m:	0		
Location c:	Not Reported	Cemented f:	Not Reported
Slot lengt:	Not Reported	Slot size:	Not Reported
Inspector:	Not Reported		
Inspector :	Not Reported		
Inspection:	0	Pump setti:	Not Reported
Pump motor:	Not Reported	Pump plan1:	0
Pump plan2:	0	Pump plan3:	Not Reported
Pump rate:	Not Reported	Yield meas:	Not Reported
Pump hour1:	0	Pump hour2:	0
Pump stati:	Not Reported	Pump deter:	Not Reported
Pump groun:	Not Reported	Pump test :	0
X longdd:	-90.93666667		
Y latdd:	30.09333333		
Pump down :	Not Reported		
Pa remarks:	Not Reported		
Pa signat1:	Not Reported	Pa signat2:	0
Pa details:	Not Reported		
Casing di2:	Not Reported	Casing len:	Not Reported
Contact:	Not Reported	Casing di3:	Not Reported
Screen di2:	Not Reported		
Wwo seq nu:	0		
Screen di3:	Not Reported	Parish nam:	ASCENSION
Aquifer na:	MISSISSIPPI RIVER ALLUVIAL AQUIFER SURFICIAL CONFINING		
Use descri:	plugged and abandoned monitor		
Well statu:	Plugged and Abandoned	Site id:	LATD40000091924

**A3
NNW
0 - 1/8 Mile
Higher**

LA WELLS LATD40000007025

Water wel1:	371075	State code:	22
Water wel2:	005-7665Z	Local well:	7665Z
Parish num:	005	Latitude:	300538
Identifica:	300538090561301	Sequence n:	01
Longitude:	905613	Well depth:	14
Owners nam:	PRIME CO	Well subus:	PA
Well use:	M	Geologic u:	112MRVAC
Date compl:	10/94		
Available :	Driller Log, Water Level		
Revised la:	Not Reported	Revised lo:	Not Reported

GEOCHECK® - PHYSICAL SETTING SOURCE MAP FINDINGS

Elec log:	Not Reported	Drill log:	D
Mechanic a:	Not Reported	Chem analy:	Not Reported
Bio analys:	Not Reported	Pump test:	Not Reported
Avail info:	W	Drillers 1:	LAYNE (ENV)
Drillers 2:	401	Section:	100
Township:	11S	Range:	15E
Hole depth:	16	Elevation:	15
Quad num:	187C	Water leve:	4.30
Date measu:	10/29/94	Source of :	D
Date of ad:	1995-01-19	Date regis:	01/95
Date plugg:	12/94	Plugged b1:	LAYNE (ENV)
Plugged b2:	401	Yield:	Not Reported
Drawdown:	Not Reported	Casing di1:	2
Casing mat:	PLASTIC	Screen di1:	2
Screen int:	9-14	Serial num:	Not Reported
Owners num:	207C	Latitude d:	0
Latitude m:	0		
Latitude s:	0		
Longitude1:	0	Longitude2:	0
Longitude3:	Not Reported		
Create dat:	2010 720	Create use:	SONRIS_DBA
Update dat:	2012 130	Update use:	SONRIS_DBA
Parish cod:	03	Industria1:	Not Reported
Owner stat:	Not Reported	Replacemen:	Not Reported
Industria2:	Not Reported	Public su1:	Not Reported
Public su2:	Not Reported	Pumpdown c:	Not Reported
Extension1:	Not Reported	Extension2:	Not Reported
Extension3:	Not Reported	Screen typ:	Not Reported
Gravel pac:	N	Ground eve:	Not Reported
Diameter o:	Not Reported	Site city:	Not Reported
Site zip:	Not Reported	Site addre:	Not Reported
Remarks:	Not Reported		
Authorize1:	Not Reported	Authorize2:	0
Heat pump1:	0		
Heat pump2:	Not Reported	Location l:	Not Reported
Location m:	0		
Location c:	Not Reported	Cemented f:	Not Reported
Slot lengt:	Not Reported	Slot size:	Not Reported
Inspector:	Not Reported		
Inspector :	Not Reported		
Inspection:	0	Pump setti:	Not Reported
Pump motor:	Not Reported	Pump plan1:	0
Pump plan2:	0	Pump plan3:	Not Reported
Pump rate:	Not Reported	Yield meas:	Not Reported
Pump hour1:	0	Pump hour2:	0
Pump stati:	Not Reported	Pump deter:	Not Reported
Pump groun:	Not Reported	Pump test :	0
X longdd:	-90.93694444		
Y latdd:	30.09388889		
Pump down :	Not Reported		
Pa remarks:	Not Reported	Pa signat2:	0
Pa signat1:	Not Reported		
Pa details:	Not Reported	Casing len:	Not Reported
Casing di2:	Not Reported	Casing di3:	Not Reported
Contact:	Not Reported		
Screen di2:	Not Reported		
Wwo seq nu:	0		
Screen di3:	Not Reported	Parish nam:	ASCENSION
Aquifer na:	MISSISSIPPI RIVER ALLUVIAL AQUIFER SURFICIAL CONFINING		

GEOCHECK® - PHYSICAL SETTING SOURCE MAP FINDINGS

Use descri: plugged and abandoned monitor
 Well statu: Plugged and Abandoned Site id: LATD4000007025

4
SE
1/4 - 1/2 Mile
Lower

LA WELLS LATD40000115990

Water wel1:	481894		
Water wel2:	093-5568Z	State code:	22
Parish num:	093	Local well:	5568Z
Identifica:	300517090555601	Latitude:	300517
Longitude:	905556	Sequence n:	01
Owners nam:	IMC PHOSPHATES	Well depth:	13
Well use:	M	Well subus:	Not Reported
Date compl:	01/03	Geologic u:	111NORLC
Available :	Driller Log, Water Level		
Revised la:	Not Reported	Revised lo:	Not Reported
Elec log:	Not Reported	Drill log:	D
Mechanic a:	Not Reported	Chem analy:	Not Reported
Bio analys:	Not Reported	Pump test:	Not Reported
Avail info:	W	Drillers 1:	WALKER-HILL(CO)
Drillers 2:	574	Section:	041
Township:	11S	Range:	15E
Hole depth:	33	Elevation:	14
Quad num:	187C	Water leve:	2.00
Date measu:	02/20/03	Source of :	D
Date of ad:	2007-06-06	Date regis:	05/03
Date plugg:	Not Reported	Plugged b1:	Not Reported
Plugged b2:	Not Reported	Yield:	Not Reported
Drawdown:	Not Reported	Casing di1:	2
Casing mat:	PLASTIC	Screen di1:	2
Screen int:	8-13	Serial num:	Not Reported
Owners num:	GM-45	Latitude d:	0
Latitude m:	0		
Latitude s:	0		
Longitude1:	0	Longitude2:	0
Longitude3:	Not Reported		
Create dat:	2010 720	Create use:	SONRIS_DBA
Update dat:	2012 130	Update use:	SONRIS_DBA
Parish cod:	47	Industria1:	Not Reported
Owner stat:	Not Reported	Replacemen:	Not Reported
Industria2:	Not Reported	Public su1:	Not Reported
Public su2:	Not Reported	Pumpdown c:	Not Reported
Extension1:	Not Reported	Extension2:	Not Reported
Extension3:	Not Reported	Screen typ:	Not Reported
Gravel pac:	N	Ground eve:	Not Reported
Diameter o:	Not Reported	Site city:	Not Reported
Site zip:	Not Reported	Site addre:	Not Reported
Remarks:	Not Reported		
Authorize1:	Not Reported	Authorize2:	0
Heat pump1:	0		
Heat pump2:	Not Reported	Location l:	Not Reported
Location m:	0		
Location c:	Not Reported	Cemented f:	Not Reported
Slot lengt:	Not Reported	Slot size:	Not Reported
Inspector:	Not Reported		

GEOCHECK® - PHYSICAL SETTING SOURCE MAP FINDINGS

Inspector :	Not Reported	Pump setti:	Not Reported
Inspection:	0	Pump plan1:	0
Pump motor:	Not Reported	Pump plan3:	Not Reported
Pump plan2:	0	Yield meas:	Not Reported
Pump rate:	Not Reported	Pump hour2:	0
Pump hour1:	0	Pump deter:	Not Reported
Pump stati:	Not Reported	Pump test :	0
Pump groun:	Not Reported		
X longdd:	-90.93222222	Pa signat2:	0
Y latdd:	30.08805556		
Pump down :	Not Reported	Casing len:	Not Reported
Pa remarks:	Not Reported	Casing di3:	Not Reported
Pa signat1:	Not Reported		
Pa details:	Not Reported	Parish nam:	ST JAMES
Casing di2:	Not Reported	NEW ORLEANS AQUIFER SYSTEM SURFICIAL CONFINING UNIT	
Contact:	Not Reported		
Screen di2:	Not Reported	Site id:	LATD40000115990
Wwo seq nu:	0		
Screen di3:	Not Reported		
Aquifer na:	NEW ORLEANS AQUIFER SYSTEM SURFICIAL CONFINING UNIT		
Use descri:	monitor		
Well statu:	Active		

5
ENE
1/4 - 1/2 Mile
Higher

LA WELLS LATD40000128955

Water wel1:	481760	State code:	22
Water wel2:	093-5434Z	Local well:	5434Z
Parish num:	093	Latitude:	300543
Identifica:	300543090554601	Sequence n:	01
Longitude:	905546	Well depth:	185
Owners nam:	GEORGE, VINCE	Well subus:	C
Well use:	P	Geologic u:	112MRVA
Date compl:	05/98		
Available :	Driller Log, Water Level	Revised lo:	Not Reported
Revised la:	Not Reported	Drill log:	D
Elec log:	Not Reported	Chem analy:	Not Reported
Mechanic a:	Not Reported	Pump test:	Not Reported
Bio analys:	Not Reported	Drillers 1:	BABIN, WHITNEY
Avail info:	W	Section:	039
Drillers 2:	024	Range:	15E
Township:	11S	Elevation:	15
Hole depth:	185	Water leve:	Not Reported
Quad num:	187C	Source of :	D
Date measu:	05/29/98	Date regis:	06/98
Date of ad:	2001-07-18	Plugged b1:	Not Reported
Date plugg:	Not Reported	Yield:	Not Reported
Plugged b2:	Not Reported	Casing di1:	2
Drawdown:	Not Reported	Screen di1:	2
Casing mat:	PLASTIC	Serial num:	Not Reported
Screen int:	175-185	Latitude d:	0
Owners num:	Not Reported		
Latitude m:	0	Longitude2:	0
Latitude s:	0		
Longitude1:	0		
Longitude3:	Not Reported		

GEOCHECK® - PHYSICAL SETTING SOURCE MAP FINDINGS

Create dat:	2010 720	Create use:	SONRIS_DBA
Update dat:	2012 130	Update use:	SONRIS_DBA
Parish cod:	47	Industria1:	Not Reported
Owner stat:	Not Reported	Replacemen:	Not Reported
Industria2:	Not Reported	Public su1:	Not Reported
Public su2:	Not Reported	Pumpdown c:	Not Reported
Extension1:	Not Reported	Extension2:	Not Reported
Extension3:	Not Reported	Screen typ:	Not Reported
Gravel pac:	N	Ground eve:	Not Reported
Diameter o:	Not Reported	Site city:	Not Reported
Site zip:	Not Reported	Site addre:	Not Reported
Remarks:	Not Reported		
Authorize1:	Not Reported	Authorize2:	0
Heat pump1:	0		
Heat pump2:	Not Reported	Location l:	Not Reported
Location m:	0		
Location c:	Not Reported	Cemented f:	Not Reported
Slot lengt:	Not Reported	Slot size:	Not Reported
Inspector:	Not Reported		
Inspector :	Not Reported		
Inspection:	0	Pump setti:	Not Reported
Pump motor:	Not Reported	Pump plan1:	0
Pump plan2:	0	Pump plan3:	Not Reported
Pump rate:	Not Reported	Yield meas:	Not Reported
Pump hour1:	0	Pump hour2:	0
Pump stati:	Not Reported	Pump deter:	Not Reported
Pump groun:	Not Reported	Pump test :	0
X longdd:	-90.92944444		
Y latdd:	30.09527778		
Pump down :	Not Reported		
Pa remarks:	Not Reported		
Pa signat1:	Not Reported	Pa signat2:	0
Pa details:	Not Reported		
Casing di2:	Not Reported	Casing len:	Not Reported
Contact:	Not Reported	Casing di3:	Not Reported
Screen di2:	Not Reported		
Wwo seq nu:	0		
Screen di3:	Not Reported	Parish nam:	ST JAMES
Aquifer na:	MISSISSIPPI RIVER ALLUVIAL AQUIFER		
Use descri:	commercial public supply		
Well statu:	Active	Site id:	LATD40000128955

6
SSE
1/4 - 1/2 Mile
Lower

LA WELLS LATD40000134699

Water wel1:	481955	State code:	22
Water wel2:	093-5629Z	Local well:	5629Z
Parish num:	093	Latitude:	300510
Identifica:	300510090560101	Sequence n:	01
Longitude:	905601	Well depth:	15
Owners nam:	MOSAIC PHOSPH	Well subus:	PA
Well use:	M	Geologic u:	111NORLC
Date compl:	05/85		
Available :	Not Reported	Revised lo:	Not Reported
Revised la:	Not Reported		

GEOCHECK® - PHYSICAL SETTING SOURCE MAP FINDINGS

Elec log:	Not Reported	Drill log:	Not Reported
Mechanic a:	Not Reported	Chem analy:	Not Reported
Bio analys:	Not Reported	Pump test:	Not Reported
Avail info:	Not Reported	Drillers 1:	UNKNOWN
Drillers 2:	000	Section:	041
Township:	11S	Range:	15E
Hole depth:	0	Elevation:	16
Quad num:	187C	Water leve:	0.00
Date measu:	Not Reported	Source of :	Not Reported
Date of ad:	2007-06-06	Date regis:	Not Reported
Date plugg:	07/05	Plugged b1:	WALKER-HILL(CO)
Plugged b2:	574	Yield:	Not Reported
Drawdown:	Not Reported	Casing di1:	2
Casing mat:	PLASTIC	Screen di1:	Not Reported
Screen int:	Not Reported	Serial num:	Not Reported
Owners num:	GM-8	Latitude d:	0
Latitude m:	0		
Latitude s:	0		
Longitude1:	0	Longitude2:	0
Longitude3:	Not Reported		
Create dat:	2010 720	Create use:	SONRIS_DBA
Update dat:	2012 130	Update use:	SONRIS_DBA
Parish cod:	47	Industria1:	Not Reported
Owner stat:	Not Reported	Replacemen:	Not Reported
Industria2:	Not Reported	Public su1:	Not Reported
Public su2:	Not Reported	Pumpdown c:	Not Reported
Extension1:	Not Reported	Extension2:	Not Reported
Extension3:	Not Reported	Screen typ:	Not Reported
Gravel pac:	N	Ground eve:	Not Reported
Diameter o:	Not Reported	Site city:	Not Reported
Site zip:	Not Reported	Site addre:	Not Reported
Remarks:	Not Reported		
Authorize1:	Not Reported	Authorize2:	0
Heat pump1:	0		
Heat pump2:	Not Reported	Location l:	Not Reported
Location m:	0		
Location c:	Not Reported	Cemented f:	Not Reported
Slot lengt:	Not Reported	Slot size:	Not Reported
Inspector:	Not Reported		
Inspector :	Not Reported		
Inspection:	0	Pump setti:	Not Reported
Pump motor:	Not Reported	Pump plan1:	0
Pump plan2:	0	Pump plan3:	Not Reported
Pump rate:	Not Reported	Yield meas:	Not Reported
Pump hour1:	0	Pump hour2:	0
Pump stati:	Not Reported	Pump deter:	Not Reported
Pump groun:	Not Reported	Pump test :	0
X longdd:	-90.93361111		
Y latdd:	30.08611111		
Pump down :	Not Reported		
Pa remarks:	Not Reported	Pa signat2:	0
Pa signat1:	Not Reported		
Pa details:	Not Reported	Casing len:	Not Reported
Casing di2:	Not Reported	Casing di3:	Not Reported
Contact:	Not Reported		
Screen di2:	Not Reported		
Wwo seq nu:	0		
Screen di3:	Not Reported	Parish nam:	ST JAMES
Aquifer na:	NEW ORLEANS AQUIFER SYSTEM SURFICIAL CONFINING UNIT		

GEOCHECK® - PHYSICAL SETTING SOURCE MAP FINDINGS

Use descri: plugged and abandoned monitor
 Well statu: Plugged and Abandoned Site id: LATD40000134699

B7
South
1/4 - 1/2 Mile
Lower

LA WELLS LATD40000009210

Water wel1:	372548		
Water wel2:	005-9138Z	State code:	22
Parish num:	005	Local well:	9138Z
Identifica:	300508090561201	Latitude:	300508
Longitude:	905612	Sequence n:	01
Owners nam:	IMC/AGRICO	Well depth:	34
Well use:	W	Well subus:	Not Reported
Date compl:	11/99	Geologic u:	112MRVAC
Available :	Driller Log, Water Level		
Revised la:	Not Reported	Revised lo:	Not Reported
Elec log:	Not Reported	Drill log:	D
Mechanic a:	Not Reported	Chem analy:	Not Reported
Bio analys:	Not Reported	Pump test:	Not Reported
Avail info:	W	Drillers 1:	EUSTIS
Drillers 2:	267	Section:	068
Township:	11S	Range:	15E
Hole depth:	34	Elevation:	18
Quad num:	187C	Water leve:	26.00
Date measu:	11/22/99	Source of :	D
Date of ad:	2001-07-18	Date regis:	03/00
Date plugg:	Not Reported	Plugged b1:	Not Reported
Plugged b2:	Not Reported	Yield:	Not Reported
Drawdown:	Not Reported	Casing di1:	2
Casing mat:	PLASTIC	Screen di1:	2
Screen int:	26-31	Serial num:	Not Reported
Owners num:	PZ-A2	Latitude d:	0
Latitude m:	0		
Latitude s:	0		
Longitude1:	0	Longitude2:	0
Longitude3:	Not Reported		
Create dat:	2010 720	Create use:	SONRIS_DBA
Update dat:	2012 130	Update use:	SONRIS_DBA
Parish cod:	03	Industria1:	Not Reported
Owner stat:	Not Reported	Replacemen:	Not Reported
Industria2:	Not Reported	Public su1:	Not Reported
Public su2:	Not Reported	Pumpdown c:	Not Reported
Extension1:	Not Reported	Extension2:	Not Reported
Extension3:	Not Reported	Screen typ:	Not Reported
Gravel pac:	N	Ground eve:	Not Reported
Diameter o:	Not Reported	Site city:	Not Reported
Site zip:	Not Reported	Site addre:	Not Reported
Remarks:	Not Reported		
Authorize1:	Not Reported	Authorize2:	0
Heat pump1:	0		
Heat pump2:	Not Reported	Location l:	Not Reported
Location m:	0		
Location c:	Not Reported	Cemented f:	Not Reported
Slot lengt:	Not Reported	Slot size:	Not Reported
Inspector:	Not Reported		

GEOCHECK® - PHYSICAL SETTING SOURCE MAP FINDINGS

Inspector :	Not Reported	Pump setti:	Not Reported
Inspection:	0	Pump plan1:	0
Pump motor:	Not Reported	Pump plan3:	Not Reported
Pump plan2:	0	Yield meas:	Not Reported
Pump rate:	Not Reported	Pump hour2:	0
Pump hour1:	0	Pump deter:	Not Reported
Pump stati:	Not Reported	Pump test :	0
Pump groun:	Not Reported		
X longdd:	-90.93666667	Pa signat2:	0
Y latdd:	30.08555556		
Pump down :	Not Reported	Casing len:	Not Reported
Pa remarks:	Not Reported	Casing di3:	Not Reported
Pa signat1:	Not Reported		
Pa details:	Not Reported	Parish nam:	ASCENSION
Casing di2:	Not Reported	MISSISSIPPI RIVER ALLUVIAL AQUIFER SURFICIAL CONFINING	
Contact:	Not Reported		
Screen di2:	Not Reported	Site id:	LATD4000009210
Wwo seq nu:	0		
Screen di3:	Not Reported		
Aquifer na:	piezometer		
Use descri:	Active		
Well statu:			

B8
South
1/4 - 1/2 Mile
Lower

LA WELLS LATD4000011638

Water wel1:	372550	State code:	22
Water wel2:	005-9140Z	Local well:	9140Z
Parish num:	005	Latitude:	300508
Identifica:	300508090561301	Sequence n:	01
Longitude:	905613	Well depth:	69
Owners nam:	IMC/AGRICO	Well subus:	Not Reported
Well use:	W	Geologic u:	112MRVAC
Date compl:	11/99		
Available :	Driller Log, Water Level	Revised lo:	Not Reported
Revised la:	Not Reported	Drill log:	D
Elec log:	Not Reported	Chem analy:	Not Reported
Mechanic a:	Not Reported	Pump test:	Not Reported
Bio analys:	Not Reported	Drillers 1:	EUSTIS
Avail info:	W	Section:	068
Drillers 2:	267	Range:	15E
Township:	11S	Elevation:	18
Hole depth:	69	Water leve:	9.00
Quad num:	187C	Source of :	D
Date measu:	11/22/99	Date regis:	03/00
Date of ad:	2001-07-18	Plugged b1:	Not Reported
Date plugg:	Not Reported	Yield:	Not Reported
Plugged b2:	Not Reported	Casing di1:	2
Drawdown:	Not Reported	Screen di1:	2
Casing mat:	PLASTIC	Serial num:	Not Reported
Screen int:	61-66	Latitude d:	0
Owners num:	PZ-A4		
Latitude m:	0	Longitude2:	0
Latitude s:	0		
Longitude1:	0		
Longitude3:	Not Reported		

GEOCHECK® - PHYSICAL SETTING SOURCE MAP FINDINGS

Create dat:	2010 720	Create use:	SONRIS_DBA
Update dat:	2012 130	Update use:	SONRIS_DBA
Parish cod:	03	Industria1:	Not Reported
Owner stat:	Not Reported	Replacemen:	Not Reported
Industria2:	Not Reported	Public su1:	Not Reported
Public su2:	Not Reported	Pumpdown c:	Not Reported
Extension1:	Not Reported	Extension2:	Not Reported
Extension3:	Not Reported	Screen typ:	Not Reported
Gravel pac:	N	Ground eve:	Not Reported
Diameter o:	Not Reported	Site city:	Not Reported
Site zip:	Not Reported	Site addre:	Not Reported
Remarks:	Not Reported		
Authorize1:	Not Reported	Authorize2:	0
Heat pump1:	0		
Heat pump2:	Not Reported	Location l:	Not Reported
Location m:	0		
Location c:	Not Reported	Cemented f:	Not Reported
Slot lengt:	Not Reported	Slot size:	Not Reported
Inspector:	Not Reported		
Inspector :	Not Reported		
Inspection:	0	Pump setti:	Not Reported
Pump motor:	Not Reported	Pump plan1:	0
Pump plan2:	0	Pump plan3:	Not Reported
Pump rate:	Not Reported	Yield meas:	Not Reported
Pump hour1:	0	Pump hour2:	0
Pump stati:	Not Reported	Pump deter:	Not Reported
Pump groun:	Not Reported	Pump test :	0
X longdd:	-90.93694444		
Y latdd:	30.08555556		
Pump down :	Not Reported		
Pa remarks:	Not Reported		
Pa signat1:	Not Reported	Pa signat2:	0
Pa details:	Not Reported		
Casing di2:	Not Reported	Casing len:	Not Reported
Contact:	Not Reported	Casing di3:	Not Reported
Screen di2:	Not Reported		
Wwo seq nu:	0		
Screen di3:	Not Reported	Parish nam:	ASCENSION
Aquifer na:	MISSISSIPPI RIVER ALLUVIAL AQUIFER SURFICIAL CONFINING		
Use descri:	piezometer		
Well statu:	Active	Site id:	LATD40000111638

**C9
ESE
1/4 - 1/2 Mile
Higher**

LA WELLS LATD40000063562

Water wel1:	481895	State code:	22
Water wel2:	093-5569Z	Local well:	5569Z
Parish num:	093	Latitude:	300526
Identifica:	300526090554301	Sequence n:	01
Longitude:	905543	Well depth:	18
Owners nam:	IMC PHOSPHATES	Well subus:	Not Reported
Well use:	M	Geologic u:	111NORLC
Date compl:	01/03		
Available :	Driller Log, Water Level		
Revised la:	Not Reported	Revised lo:	Not Reported

GEOCHECK® - PHYSICAL SETTING SOURCE MAP FINDINGS

Elec log:	Not Reported	Drill log:	D
Mechanic a:	Not Reported	Chem analy:	Not Reported
Bio analys:	Not Reported	Pump test:	Not Reported
Avail info:	W	Drillers 1:	WALKER-HILL(CO)
Drillers 2:	574	Section:	041
Township:	11S	Range:	15E
Hole depth:	18	Elevation:	14
Quad num:	187C	Water leve:	2.00
Date measu:	02/20/03	Source of :	D
Date of ad:	2007-06-06	Date regis:	05/03
Date plugg:	Not Reported	Plugged b1:	Not Reported
Plugged b2:	Not Reported	Yield:	Not Reported
Drawdown:	Not Reported	Casing di1:	2
Casing mat:	PLASTIC	Screen di1:	2
Screen int:	8-18	Serial num:	Not Reported
Owners num:	GM-46	Latitude d:	0
Latitude m:	0		
Latitude s:	0		
Longitude1:	0	Longitude2:	0
Longitude3:	Not Reported		
Create dat:	2010 720	Create use:	SONRIS_DBA
Update dat:	2012 130	Update use:	SONRIS_DBA
Parish cod:	47	Industria1:	Not Reported
Owner stat:	Not Reported	Replacemen:	Not Reported
Industria2:	Not Reported	Public su1:	Not Reported
Public su2:	Not Reported	Pumpdown c:	Not Reported
Extension1:	Not Reported	Extension2:	Not Reported
Extension3:	Not Reported	Screen typ:	Not Reported
Gravel pac:	N	Ground eve:	Not Reported
Diameter o:	Not Reported	Site city:	Not Reported
Site zip:	Not Reported	Site addre:	Not Reported
Remarks:	Not Reported		
Authorize1:	Not Reported	Authorize2:	0
Heat pump1:	0		
Heat pump2:	Not Reported	Location l:	Not Reported
Location m:	0		
Location c:	Not Reported	Cemented f:	Not Reported
Slot lengt:	Not Reported	Slot size:	Not Reported
Inspector:	Not Reported		
Inspector :	Not Reported		
Inspection:	0	Pump setti:	Not Reported
Pump motor:	Not Reported	Pump plan1:	0
Pump plan2:	0	Pump plan3:	Not Reported
Pump rate:	Not Reported	Yield meas:	Not Reported
Pump hour1:	0	Pump hour2:	0
Pump stati:	Not Reported	Pump deter:	Not Reported
Pump groun:	Not Reported	Pump test :	0
X longdd:	-90.92861111		
Y latdd:	30.09055556		
Pump down :	Not Reported		
Pa remarks:	Not Reported	Pa signat2:	0
Pa signat1:	Not Reported		
Pa details:	Not Reported	Casing len:	Not Reported
Casing di2:	Not Reported	Casing di3:	Not Reported
Contact:	Not Reported		
Screen di2:	Not Reported		
Wwo seq nu:	0		
Screen di3:	Not Reported	Parish nam:	ST JAMES
Aquifer na:	NEW ORLEANS AQUIFER SYSTEM SURFICIAL CONFINING UNIT		

GEOCHECK® - PHYSICAL SETTING SOURCE MAP FINDINGS

Use descri: monitor
 Well statu: Active Site id: LATD40000063562

D10
ENE
1/4 - 1/2 Mile
Higher

FED USGS USGS40000390939

Org. Identifier:	USGS-LA		
Formal name:	USGS Louisiana Water Science Center		
Monloc Identifier:	USGS-300538090554201		
Monloc name:	SJ- 44		
Monloc type:	Well		
Monloc desc:	Not Reported		
Huc code:	08090301	Drainagearea value:	Not Reported
Drainagearea Units:	Not Reported	Contrib drainagearea:	Not Reported
Contrib drainagearea units:	Not Reported	Latitude:	30.0940883
Longitude:	-90.928431	Sourcemap scale:	62500
Horiz Acc measure:	1	Horiz Acc measure units:	seconds
Horiz Collection method:	Interpolated from map		
Horiz coord refsys:	NAD83	Vert measure val:	16.00
Vert measure units:	feet	Vertacc measure val:	5.
Vert accmeasure units:	feet		
Vertcollection method:	Interpolated from topographic map		
Vert coord refsys:	NGVD29	Countrycode:	US
Aquifername:	Not Reported		
Formation type:	Mississippi River Alluvial Aquifer		
Aquifer type:	Not Reported		
Construction date:	Not Reported	Welldepth:	185
Welldepth units:	ft	Wellholedepth:	Not Reported
Wellholedepth units:	Not Reported		

Ground-water levels, Number of Measurements: 0

D11
East
1/4 - 1/2 Mile
Higher

LA WELLS LATD40000193598

Water wel1:	481135		
Water wel2:	093-44	State code:	22
Parish num:	093	Local well:	44
Identifica:	300538090554201	Latitude:	300538
Longitude:	905542	Sequence n:	01
Owners nam:	SOUTHDOWN INC	Well depth:	185
Well use:	I	Well subus:	S
Date compl:	1954	Geologic u:	112MRVA
Available :	Quality of Water		
Revised la:	Not Reported	Revised lo:	Not Reported
Elec log:	Not Reported	Drill log:	Not Reported
Mechanic a:	Not Reported	Chem analy:	Q
Bio analys:	Not Reported	Pump test:	Not Reported
Avail info:	Not Reported	Drillers 1:	HEBERT A J
Drillers 2:	000	Section:	040
Township:	11S	Range:	15E
Hole depth:	0	Elevation:	16
Quad num:	187	Water leve:	0.00
Date measu:	Not Reported	Source of :	Not Reported
Date of ad:	1994-11-28	Date regis:	Not Reported

GEOCHECK® - PHYSICAL SETTING SOURCE MAP FINDINGS

Date plugg:	Not Reported	Plugged b1:	Not Reported
Plugged b2:	Not Reported	Yield:	10
Drawdown:	Not Reported	Casing di1:	2
Casing mat:	Not Reported	Screen di1:	Not Reported
Screen int:	Not Reported	Serial num:	Not Reported
Owners num:	Not Reported	Latitude d:	0
Latitude m:	0		
Latitude s:	0	Longitude2:	0
Longitude1:	0		
Longitude3:	Not Reported	Create use:	SONRIS_DBA
Create dat:	2010 720	Update use:	SONRIS_DBA
Update dat:	2012 130	Industria1:	Not Reported
Parish cod:	47	Replacemen:	Not Reported
Owner stat:	Not Reported	Public su1:	Not Reported
Industria2:	Not Reported	Pumpdown c:	Not Reported
Public su2:	Not Reported	Extension2:	Not Reported
Extension1:	Not Reported	Screen typ:	Not Reported
Extension3:	Not Reported	Ground eve:	Not Reported
Gravel pac:	N	Site city:	Not Reported
Diameter o:	Not Reported	Site addre:	Not Reported
Site zip:	Not Reported		
Remarks:	Not Reported	Authorize2:	0
Authorize1:	Not Reported		
Heat pump1:	0	Location l:	Not Reported
Heat pump2:	Not Reported		
Location m:	0	Cemented f:	Not Reported
Location c:	Not Reported	Slot size:	Not Reported
Slot lengt:	Not Reported		
Inspector:	Not Reported		
Inspector :	Not Reported		
Inspection:	0	Pump setti:	Not Reported
Pump motor:	Not Reported	Pump plan1:	0
Pump plan2:	0	Pump plan3:	Not Reported
Pump rate:	Not Reported	Yield meas:	Not Reported
Pump hour1:	0	Pump hour2:	0
Pump stati:	Not Reported	Pump deter:	Not Reported
Pump groun:	Not Reported	Pump test :	0
X longdd:	-90.92833333		
Y latdd:	30.09388889		
Pump down :	Not Reported		
Pa remarks:	Not Reported	Pa signat2:	0
Pa signat1:	Not Reported		
Pa details:	Not Reported	Casing len:	Not Reported
Casing di2:	Not Reported	Casing di3:	Not Reported
Contact:	Not Reported		
Screen di2:	Not Reported		
Wwo seq nu:	0		
Screen di3:	Not Reported	Parish nam:	ST JAMES
Aquifer na:	MISSISSIPPI RIVER ALLUVIAL AQUIFER		
Use descri:	livestock		
Well statu:	Active	Site id:	LATD40000193598

B12
South
1/2 - 1 Mile
Lower

LA WELLS LATD40000163146

GEOCHECK® - PHYSICAL SETTING SOURCE MAP FINDINGS

Water wel1:	481825	State code:	22
Water wel2:	093-5499Z	Local well:	5499Z
Parish num:	093	Latitude:	300507
Identifica:	300507090561201	Sequence n:	01
Longitude:	905612	Well depth:	16
Owners nam:	IMC/AGRICO	Well subus:	Not Reported
Well use:	W	Geologic u:	112MRVAC
Date compl:	11/99	Revised lo:	Not Reported
Available :	Driller Log, Water Level	Drill log:	D
Revised la:	Not Reported	Chem analy:	Not Reported
Elec log:	Not Reported	Pump test:	Not Reported
Mechanic a:	Not Reported	Drillers 1:	EUSTIS
Bio analys:	Not Reported	Section:	068
Avail info:	W	Range:	15E
Drillers 2:	267	Elevation:	18
Township:	11S	Water leve:	8.00
Hole depth:	16	Source of :	D
Quad num:	187C	Date regis:	03/00
Date measu:	11/22/99	Plugged b1:	Not Reported
Date of ad:	2001-07-18	Yield:	Not Reported
Date plugg:	Not Reported	Casing di1:	2
Plugged b2:	Not Reported	Screen di1:	2
Drawdown:	Not Reported	Serial num:	Not Reported
Casing mat:	PLASTIC	Latitude d:	0
Screen int:	8-13	Longitude2:	0
Owners num:	PZ-A1		
Latitude m:	0		
Latitude s:	0		
Longitude1:	0		
Longitude3:	Not Reported		
Comments:	3-FT SUMP, 3-FT STICKUP 70086-9000		9959 LA HIGHWAY 18, ST. JAMES, LA
Create dat:	2010 720	Create use:	SONRIS_DBA
Update dat:	2012 130	Update use:	SONRIS_DBA
Parish cod:	47	Industria1:	Not Reported
Owner stat:	Not Reported	Replacemen:	Not Reported
Industria2:	Not Reported	Public su1:	Not Reported
Public su2:	Not Reported	Pumpdown c:	Not Reported
Extension1:	Not Reported	Extension2:	Not Reported
Extension3:	Not Reported	Screen typ:	Not Reported
Gravel pac:	N	Ground eve:	Not Reported
Diameter o:	Not Reported	Site city:	Not Reported
Site zip:	Not Reported	Site addre:	Not Reported
Remarks:	Not Reported	Authorize2:	0
Authorize1:	Not Reported	Location l:	Not Reported
Heat pump1:	0	Cemented f:	Not Reported
Heat pump2:	Not Reported	Slot size:	Not Reported
Location m:	0		
Location c:	Not Reported		
Slot lengt:	Not Reported		
Inspector:	Not Reported		
Inspector :	Not Reported		
Inspection:	0	Pump setti:	Not Reported
Pump motor:	Not Reported	Pump plan1:	0
Pump plan2:	0	Pump plan3:	Not Reported
Pump rate:	Not Reported	Yield meas:	Not Reported
Pump hour1:	0	Pump hour2:	0
Pump stati:	Not Reported	Pump deter:	Not Reported
Pump groun:	Not Reported	Pump test :	0
X longdd:	-90.93666667		
Y latdd:	30.08527778		

GEOCHECK® - PHYSICAL SETTING SOURCE MAP FINDINGS

Pump down :	Not Reported		
Pa remarks:	Not Reported		
Pa signat1:	Not Reported	Pa signat2:	0
Pa details:	Not Reported		
Casing di2:	Not Reported	Casing len:	Not Reported
Contact:	Not Reported	Casing di3:	Not Reported
Screen di2:	Not Reported		
Wwo seq nu:	0		
Screen di3:	Not Reported	Parish nam:	ST JAMES
Aquifer na:	MISSISSIPPI RIVER ALLUVIAL AQUIFER SURFICIAL CONFINING		
Use descri:	piezometer		
Well statu:	Active	Site id:	LATD40000163146

B13
South
1/2 - 1 Mile
Lower

LA WELLS LATD40000009211

Water wel1:	372549		
Water wel2:	005-9139Z	State code:	22
Parish num:	005	Local well:	9139Z
Identifica:	300507090561301	Latitude:	300507
Longitude:	905613	Sequence n:	01
Owners nam:	IMC/AGRICO	Well depth:	54
Well use:	W	Well subus:	Not Reported
Date compl:	11/99	Geologic u:	112MRVAC
Available :	Driller Log, Water Level		
Revised la:	Not Reported	Revised lo:	Not Reported
Elec log:	Not Reported	Drill log:	D
Mechanic a:	Not Reported	Chem analy:	Not Reported
Bio analys:	Not Reported	Pump test:	Not Reported
Avail info:	W	Drillers 1:	EUSTIS
Drillers 2:	267	Section:	068
Township:	11S	Range:	15E
Hole depth:	54	Elevation:	18
Quad num:	187C	Water leve:	49.00
Date measu:	11/22/99	Source of :	D
Date of ad:	2001-07-18	Date regis:	03/00
Date plugg:	Not Reported	Plugged b1:	Not Reported
Plugged b2:	Not Reported	Yield:	Not Reported
Drawdown:	Not Reported	Casing di1:	2
Casing mat:	PLASTIC	Screen di1:	2
Screen int:	46-51	Serial num:	Not Reported
Owners num:	PZ-A3	Latitude d:	0
Latitude m:	0		
Latitude s:	0		
Longitude1:	0	Longitude2:	0
Longitude3:	Not Reported		
Create dat:	2010 720	Create use:	SONRIS_DBA
Update dat:	2012 130	Update use:	SONRIS_DBA
Parish cod:	03	Industria1:	Not Reported
Owner stat:	Not Reported	Replacemen:	Not Reported
Industria2:	Not Reported	Public su1:	Not Reported
Public su2:	Not Reported	Pumpdown c:	Not Reported
Extension1:	Not Reported	Extension2:	Not Reported
Extension3:	Not Reported	Screen typ:	Not Reported
Gravel pac:	N	Ground eve:	Not Reported

GEOCHECK® - PHYSICAL SETTING SOURCE MAP FINDINGS

Diameter o:	Not Reported	Site city:	Not Reported
Site zip:	Not Reported	Site addr:	Not Reported
Remarks:	Not Reported		
Authorize1:	Not Reported	Authorize2:	0
Heat pump1:	0		
Heat pump2:	Not Reported	Location l:	Not Reported
Location m:	0		
Location c:	Not Reported	Cemented f:	Not Reported
Slot lengt:	Not Reported	Slot size:	Not Reported
Inspector:	Not Reported		
Inspector :	Not Reported		
Inspection:	0	Pump setti:	Not Reported
Pump motor:	Not Reported	Pump plan1:	0
Pump plan2:	0	Pump plan3:	Not Reported
Pump rate:	Not Reported	Yield meas:	Not Reported
Pump hour1:	0	Pump hour2:	0
Pump stati:	Not Reported	Pump deter:	Not Reported
Pump groun:	Not Reported	Pump test :	0
X longdd:	-90.93694444		
Y latdd:	30.08527778		
Pump down :	Not Reported		
Pa remarks:	Not Reported	Pa signat2:	0
Pa signat1:	Not Reported		
Pa details:	Not Reported		
Casing di2:	Not Reported	Casing len:	Not Reported
Contact:	Not Reported	Casing di3:	Not Reported
Screen di2:	Not Reported		
Wwo seq nu:	0		
Screen di3:	Not Reported	Parish nam:	ASCENSION
Aquifer na:	MISSISSIPPI RIVER ALLUVIAL AQUIFER SURFICIAL CONFINING		
Use descri:	piezometer		
Well statu:	Active	Site id:	LATD4000009211

**C14
ESE
1/2 - 1 Mile
Higher**

LA WELLS LATD40000180900

Water wel1:	481956	State code:	22
Water wel2:	093-5630Z	Local well:	5630Z
Parish num:	093	Latitude:	300524
Identifica:	300524090554201	Sequence n:	01
Longitude:	905542	Well depth:	14
Owners nam:	MOSAIC PHOSPH	Well subus:	PA
Well use:	M	Geologic u:	111NORLC
Date compl:	05/85		
Available :	Not Reported	Revised lo:	Not Reported
Revised la:	Not Reported	Drill log:	Not Reported
Elec log:	Not Reported	Chem analy:	Not Reported
Mechanic a:	Not Reported	Pump test:	Not Reported
Bio analys:	Not Reported	Drillers 1:	UNKNOWN
Avail info:	Not Reported	Section:	041
Drillers 2:	000	Range:	15E
Township:	11S	Elevation:	20
Hole depth:	0	Water leve:	0.00
Quad num:	187C	Source of :	Not Reported
Date measu:	Not Reported	Date regis:	Not Reported
Date of ad:	2007-06-06		

GEOCHECK® - PHYSICAL SETTING SOURCE MAP FINDINGS

Date plugg:	07/05	Plugged b1:	WALKER-HILL(CO)
Plugged b2:	574	Yield:	Not Reported
Drawdown:	Not Reported	Casing di1:	2
Casing mat:	PLASTIC	Screen di1:	Not Reported
Screen int:	Not Reported	Serial num:	Not Reported
Owners num:	GM-9	Latitude d:	0
Latitude m:	0		
Latitude s:	0	Longitude2:	0
Longitude1:	0		
Longitude3:	Not Reported	Create use:	SONRIS_DBA
Create dat:	2010 720	Update use:	SONRIS_DBA
Update dat:	2012 130	Industria1:	Not Reported
Parish cod:	47	Replacemen:	Not Reported
Owner stat:	Not Reported	Public su1:	Not Reported
Industria2:	Not Reported	Pumpdown c:	Not Reported
Public su2:	Not Reported	Extension2:	Not Reported
Extension1:	Not Reported	Screen typ:	Not Reported
Extension3:	Not Reported	Ground eve:	Not Reported
Gravel pac:	N	Site city:	Not Reported
Diameter o:	Not Reported	Site addre:	Not Reported
Site zip:	Not Reported		
Remarks:	Not Reported	Authorize2:	0
Authorize1:	Not Reported		
Heat pump1:	0	Location l:	Not Reported
Heat pump2:	Not Reported		
Location m:	0	Cemented f:	Not Reported
Location c:	Not Reported	Slot size:	Not Reported
Slot lengt:	Not Reported		
Inspector:	Not Reported	Pump setti:	Not Reported
Inspector :	Not Reported	Pump plan1:	0
Inspection:	0	Pump plan3:	Not Reported
Pump motor:	Not Reported	Yield meas:	Not Reported
Pump plan2:	0	Pump hour2:	0
Pump rate:	Not Reported	Pump deter:	Not Reported
Pump hour1:	0	Pump test :	0
Pump stati:	Not Reported		
Pump groun:	Not Reported	Pa signat2:	0
X longdd:	-90.92833333		
Y latdd:	30.09	Casing len:	Not Reported
Pump down :	Not Reported	Casing di3:	Not Reported
Pa remarks:	Not Reported		
Pa signat1:	Not Reported	Parish nam:	ST JAMES
Pa details:	Not Reported		
Casing di2:	Not Reported	Aquifer na:	NEW ORLEANS AQUIFER SYSTEM SURFICIAL CONFINING UNIT
Contact:	Not Reported	Use descri:	plugged and abandoned monitor
Screen di2:	Not Reported	Well statu:	Plugged and Abandonded
Wwo seq nu:	0	Site id:	LATD40000180900
Screen di3:	Not Reported		

**E15
NE
1/2 - 1 Mile
Higher**

LA WELLS LATD40000162514

GEOCHECK® - PHYSICAL SETTING SOURCE MAP FINDINGS

Water wel1:	481136	State code:	22
Water wel2:	093-45	Local well:	45
Parish num:	093	Latitude:	300552
Identifica:	300552090554301	Sequence n:	01
Longitude:	905543	Well depth:	185
Owners nam:	SOUTHDOWN INC	Well subus:	S
Well use:	I	Geologic u:	112MRVA
Date compl:	1952		
Available :	Not Reported	Revised lo:	Not Reported
Revised la:	Not Reported	Drill log:	Not Reported
Elec log:	Not Reported	Chem analy:	Not Reported
Mechanic a:	Not Reported	Pump test:	Not Reported
Bio analys:	Not Reported	Drillers 1:	A & M DRLG
Avail info:	Not Reported	Section:	038
Drillers 2:	000	Range:	15E
Township:	11S	Elevation:	17
Hole depth:	0	Water leve:	0.00
Quad num:	187C	Source of :	Not Reported
Date measu:	Not Reported	Date regis:	Not Reported
Date of ad:	1994-11-28	Plugged b1:	Not Reported
Date plugg:	Not Reported	Yield:	Not Reported
Plugged b2:	Not Reported	Casing di1:	2
Drawdown:	Not Reported	Screen di1:	Not Reported
Casing mat:	Not Reported	Serial num:	Not Reported
Screen int:	Not Reported	Latitude d:	0
Owners num:	Not Reported		
Latitude m:	0	Longitude2:	0
Latitude s:	0		
Longitude1:	0		
Longitude3:	Not Reported		
Comments:	WELL PLOTS IN ST JAMES PARISH. BOUNDARY CONDITION TO BE ADJUSTED BY GLENN.		
Create dat:	2010 720	Create use:	SONRIS_DBA
Update dat:	2012 130	Update use:	SONRIS_DBA
Parish cod:	47	Industria1:	Not Reported
Owner stat:	Not Reported	Replacemen:	Not Reported
Industria2:	Not Reported	Public su1:	Not Reported
Public su2:	Not Reported	Pumpdown c:	Not Reported
Extension1:	Not Reported	Extension2:	Not Reported
Extension3:	Not Reported	Screen typ:	Not Reported
Gravel pac:	N	Ground eve:	Not Reported
Diameter o:	Not Reported	Site city:	Not Reported
Site zip:	Not Reported	Site addre:	Not Reported
Remarks:	Not Reported		
Authorize1:	Not Reported	Authorize2:	0
Heat pump1:	0		
Heat pump2:	Not Reported	Location l:	Not Reported
Location m:	0		
Location c:	Not Reported	Cemented f:	Not Reported
Slot lengt:	Not Reported	Slot size:	Not Reported
Inspector:	Not Reported		
Inspector :	Not Reported		
Inspection:	0	Pump setti:	Not Reported
Pump motor:	Not Reported	Pump plan1:	0
Pump plan2:	0	Pump plan3:	Not Reported
Pump rate:	Not Reported	Yield meas:	Not Reported
Pump hour1:	0	Pump hour2:	0
Pump stati:	Not Reported	Pump deter:	Not Reported
Pump groun:	Not Reported	Pump test :	0
X longdd:	-90.92861111		
Y latdd:	30.09777778		

GEOCHECK® - PHYSICAL SETTING SOURCE MAP FINDINGS

Pump down :	Not Reported		
Pa remarks:	Not Reported		
Pa signat1:	Not Reported	Pa signat2:	0
Pa details:	Not Reported		
Casing di2:	Not Reported	Casing len:	Not Reported
Contact:	Not Reported	Casing di3:	Not Reported
Screen di2:	Not Reported		
Wwo seq nu:	0		
Screen di3:	Not Reported	Parish nam:	ST JAMES
Aquifer na:	MISSISSIPPI RIVER ALLUVIAL AQUIFER		
Use descri:	livestock		
Well statu:	Active	Site id:	LATD40000162514

**E16
NE
1/2 - 1 Mile
Higher**

FED USGS USGS40000390979

Org. Identifier:	USGS-LA		
Formal name:	USGS Louisiana Water Science Center		
Monloc Identifier:	USGS-300552090554201		
Monloc name:	SJ- 45		
Monloc type:	Well		
Monloc desc:	Not Reported		
Huc code:	08090301	Drainagearea value:	Not Reported
Drainagearea Units:	Not Reported	Contrib drainagearea:	Not Reported
Contrib drainagearea units:	Not Reported	Latitude:	30.0979771
Longitude:	-90.928431	Sourcemap scale:	62500
Horiz Acc measure:	1	Horiz Acc measure units:	seconds
Horiz Collection method:	Interpolated from map		
Horiz coord refsys:	NAD83	Vert measure val:	17.00
Vert measure units:	feet	Vertacc measure val:	5.
Vert accmeasure units:	feet		
Vertcollection method:	Interpolated from topographic map		
Vert coord refsys:	NGVD29	Countrycode:	US
Aquifername:	Not Reported		
Formation type:	Mississippi River Alluvial Aquifer		
Aquifer type:	Not Reported		
Construction date:	19520101	Welldepth:	185
Welldepth units:	ft	Wellholedepth:	Not Reported
Wellholedepth units:	Not Reported		

Ground-water levels, Number of Measurements: 0

**F17
South
1/2 - 1 Mile
Lower**

LA WELLS LATD40000065685

Water wel1:	481954		
Water wel2:	093-5628Z	State code:	22
Parish num:	093	Local well:	5628Z
Identifica:	300501090561301	Latitude:	300501
Longitude:	905613	Sequence n:	01
Owners nam:	MOSAIC PHOSPH	Well depth:	16
Well use:	M	Well subus:	PA
Date compl:	11/81	Geologic u:	111NORLC
Available :	Not Reported		
Revised la:	Not Reported	Revised lo:	Not Reported

GEOCHECK® - PHYSICAL SETTING SOURCE MAP FINDINGS

Elec log:	Not Reported	Drill log:	Not Reported
Mechanic a:	Not Reported	Chem analy:	Not Reported
Bio analys:	Not Reported	Pump test:	Not Reported
Avail info:	Not Reported	Drillers 1:	UNKNOWN
Drillers 2:	000	Section:	068
Township:	11S	Range:	15E
Hole depth:	0	Elevation:	16
Quad num:	187C	Water leve:	0.00
Date measu:	Not Reported	Source of :	Not Reported
Date of ad:	2007-06-06	Date regis:	Not Reported
Date plugg:	07/05	Plugged b1:	WALKER-HILL(CO)
Plugged b2:	574	Yield:	Not Reported
Drawdown:	Not Reported	Casing di1:	4
Casing mat:	PLASTIC	Screen di1:	Not Reported
Screen int:	Not Reported	Serial num:	Not Reported
Owners num:	AG-F	Latitude d:	0
Latitude m:	0		
Latitude s:	0		
Longitude1:	0	Longitude2:	0
Longitude3:	Not Reported		
Create dat:	2010 720	Create use:	SONRIS_DBA
Update dat:	2012 130	Update use:	SONRIS_DBA
Parish cod:	47	Industria1:	Not Reported
Owner stat:	Not Reported	Replacemen:	Not Reported
Industria2:	Not Reported	Public su1:	Not Reported
Public su2:	Not Reported	Pumpdown c:	Not Reported
Extension1:	Not Reported	Extension2:	Not Reported
Extension3:	Not Reported	Screen typ:	Not Reported
Gravel pac:	N	Ground eve:	Not Reported
Diameter o:	Not Reported	Site city:	Not Reported
Site zip:	Not Reported	Site addre:	Not Reported
Remarks:	Not Reported		
Authorize1:	Not Reported	Authorize2:	0
Heat pump1:	0		
Heat pump2:	Not Reported	Location l:	Not Reported
Location m:	0		
Location c:	Not Reported	Cemented f:	Not Reported
Slot lengt:	Not Reported	Slot size:	Not Reported
Inspector:	Not Reported		
Inspector :	Not Reported		
Inspection:	0	Pump setti:	Not Reported
Pump motor:	Not Reported	Pump plan1:	0
Pump plan2:	0	Pump plan3:	Not Reported
Pump rate:	Not Reported	Yield meas:	Not Reported
Pump hour1:	0	Pump hour2:	0
Pump stati:	Not Reported	Pump deter:	Not Reported
Pump groun:	Not Reported	Pump test :	0
X longdd:	-90.93694444		
Y latdd:	30.08361111		
Pump down :	Not Reported		
Pa remarks:	Not Reported	Pa signat2:	0
Pa signat1:	Not Reported		
Pa details:	Not Reported	Casing len:	Not Reported
Casing di2:	Not Reported	Casing di3:	Not Reported
Contact:	Not Reported		
Screen di2:	Not Reported		
Wwo seq nu:	0		
Screen di3:	Not Reported	Parish nam:	ST JAMES
Aquifer na:	NEW ORLEANS AQUIFER SYSTEM SURFICIAL CONFINING UNIT		

GEOCHECK® - PHYSICAL SETTING SOURCE MAP FINDINGS

Use descri: plugged and abandoned monitor
 Well statu: Plugged and Abandoned Site id: LATD40000065685

F18
South
1/2 - 1 Mile
Lower

LA WELLS LATD40000063436

Water wel1:	481380		
Water wel2:	093-5054Z	State code:	22
Parish num:	093	Local well:	5054Z
Identifica:	300501090561401	Latitude:	300501
Longitude:	905614	Sequence n:	01
Owners nam:	AGRICO CHEMICAL	Well depth:	58
Well use:	W	Well subus:	Not Reported
Date compl:	03/86	Geologic u:	112MRVAC
Available :	Driller Log		
Revised la:	Not Reported	Revised lo:	Not Reported
Elec log:	Not Reported	Drill log:	D
Mechanic a:	Not Reported	Chem analy:	Not Reported
Bio analys:	Not Reported	Pump test:	Not Reported
Avail info:	Not Reported	Drillers 1:	GERAGHTY
Drillers 2:	293	Section:	068
Township:	11S	Range:	15E
Hole depth:	62	Elevation:	Not Reported
Quad num:	Not Reported	Water leve:	0.00
Date measu:	Not Reported	Source of :	Not Reported
Date of ad:	1995-05-17	Date regis:	04/86
Date plugg:	Not Reported	Plugged b1:	Not Reported
Plugged b2:	Not Reported	Yield:	Not Reported
Drawdown:	Not Reported	Casing di1:	2
Casing mat:	PLASTIC	Screen di1:	2
Screen int:	53-58	Serial num:	Not Reported
Owners num:	P-2	Latitude d:	0
Latitude m:	0		
Latitude s:	0		
Longitude1:	0	Longitude2:	0
Longitude3:	Not Reported		
Create dat:	2010 720	Create use:	SONRIS_DBA
Update dat:	2012 130	Update use:	SONRIS_DBA
Parish cod:	47	Industria1:	Not Reported
Owner stat:	Not Reported	Replacemen:	Not Reported
Industria2:	Not Reported	Public su1:	Not Reported
Public su2:	Not Reported	Pumpdown c:	Not Reported
Extension1:	Not Reported	Extension2:	Not Reported
Extension3:	Not Reported	Screen typ:	Not Reported
Gravel pac:	N	Ground eve:	Not Reported
Diameter o:	Not Reported	Site city:	Not Reported
Site zip:	Not Reported	Site addre:	Not Reported
Remarks:	Not Reported		
Authorize1:	Not Reported	Authorize2:	0
Heat pump1:	0		
Heat pump2:	Not Reported	Location l:	Not Reported
Location m:	0		
Location c:	Not Reported	Cemented f:	Not Reported
Slot lengt:	Not Reported	Slot size:	Not Reported
Inspector:	Not Reported		

GEOCHECK® - PHYSICAL SETTING SOURCE MAP FINDINGS

Inspector :	Not Reported	Pump setti:	Not Reported
Inspection:	0	Pump plan1:	0
Pump motor:	Not Reported	Pump plan3:	Not Reported
Pump plan2:	0	Yield meas:	Not Reported
Pump rate:	Not Reported	Pump hour2:	0
Pump hour1:	0	Pump deter:	Not Reported
Pump stati:	Not Reported	Pump test :	0
Pump groun:	Not Reported		
X longdd:	-90.93722222	Pa signat2:	0
Y latdd:	30.08361111		
Pump down :	Not Reported	Casing len:	Not Reported
Pa remarks:	Not Reported	Casing di3:	Not Reported
Pa signat1:	Not Reported		
Pa details:	Not Reported	Parish nam:	ST JAMES
Casing di2:	Not Reported	MISSISSIPPI RIVER ALLUVIAL AQUIFER SURFICIAL CONFINING	
Contact:	Not Reported		
Screen di2:	Not Reported	Site id:	LATD40000063436
Wwo seq nu:	0		
Screen di3:	Not Reported		
Aquifer na:	piezometer		
Use descri:	Active		
Well statu:			

**G19
WNW
1/2 - 1 Mile
Higher**

LA WELLS LATD40000102204

Water wel1:	367938	State code:	22
Water wel2:	005-124	Local well:	124
Parish num:	005	Latitude:	300548
Identifica:	300548090564801	Sequence n:	01
Longitude:	905648	Well depth:	190
Owners nam:	CF INDUSTRIES NITROGEN, LLC	Well subus:	Not Reported
Well use:	I	Geologic u:	112MRVA
Date compl:	1957		
Available :	Quality of Water	Revised lo:	Not Reported
Revised la:	Not Reported	Drill log:	Not Reported
Elec log:	Not Reported	Chem analy:	Q
Mechanic a:	Not Reported	Pump test:	Not Reported
Bio analys:	Not Reported	Drillers 1:	HEBERT A J
Avail info:	Not Reported	Section:	010
Drillers 2:	000	Range:	15E
Township:	11S	Elevation:	17
Hole depth:	0	Water leve:	0.00
Quad num:	187	Source of :	Not Reported
Date measu:	Not Reported	Date regis:	Not Reported
Date of ad:	1997-02-28	Plugged b1:	Not Reported
Date plugg:	Not Reported	Yield:	Not Reported
Plugged b2:	Not Reported	Casing di1:	4
Drawdown:	Not Reported	Screen di1:	Not Reported
Casing mat:	METAL	Serial num:	Not Reported
Screen int:	Not Reported	Latitude d:	0
Owners num:	Not Reported		
Latitude m:	0	Longitude2:	0
Latitude s:	0		
Longitude1:	0		
Longitude3:	Not Reported		

GEOCHECK® - PHYSICAL SETTING SOURCE MAP FINDINGS

Create dat:	2010 720	Create use:	SONRIS_DBA
Update dat:	2014 211	Update use:	BRANDONB
Parish cod:	03	Industria1:	Not Reported
Owner stat:	Not Reported	Replacemen:	Not Reported
Industria2:	Not Reported	Public su1:	Not Reported
Public su2:	Not Reported	Pumpdown c:	Not Reported
Extension1:	Not Reported	Extension2:	Not Reported
Extension3:	Not Reported	Screen typ:	Not Reported
Gravel pac:	N	Ground eve:	Not Reported
Diameter o:	Not Reported	Site city:	Not Reported
Site zip:	Not Reported	Site addre:	Not Reported
Remarks:	Not Reported		
Authorize1:	Not Reported	Authorize2:	0
Heat pump1:	0		
Heat pump2:	Not Reported	Location l:	Not Reported
Location m:	0		
Location c:	Not Reported	Cemented f:	Not Reported
Slot lengt:	Not Reported	Slot size:	Not Reported
Inspector:	Not Reported		
Inspector :	Not Reported		
Inspection:	0	Pump setti:	Not Reported
Pump motor:	Not Reported	Pump plan1:	0
Pump plan2:	0	Pump plan3:	Not Reported
Pump rate:	Not Reported	Yield meas:	Not Reported
Pump hour1:	0	Pump hour2:	0
Pump stati:	Not Reported	Pump deter:	Not Reported
Pump groun:	Not Reported	Pump test :	0
X longdd:	-90.94666667		
Y latdd:	30.09666667		
Pump down :	Not Reported		
Pa remarks:	Not Reported		
Pa signat1:	Not Reported	Pa signat2:	0
Pa details:	Not Reported		
Casing di2:	Not Reported	Casing len:	Not Reported
Contact:	Not Reported	Casing di3:	Not Reported
Screen di2:	Not Reported		
Wwo seq nu:	44637		
Screen di3:	Not Reported	Parish nam:	ASCENSION
Aquifer na:	MISSISSIPPI RIVER ALLUVIAL AQUIFER		
Use descri:	irrigation		
Well statu:	Active	Site id:	LATD40000102204

**G20
WNW
1/2 - 1 Mile
Higher**

FED USGS USGS40000390973

Org. Identifier:	USGS-LA		
Formal name:	USGS Louisiana Water Science Center		
Monloc Identifier:	USGS-300548090564801		
Monloc name:	An- 124		
Monloc type:	Well		
Monloc desc:	Not Reported		
Huc code:	08090301	Drainagearea value:	Not Reported
Drainagearea Units:	Not Reported	Contrib drainagearea:	Not Reported
Contrib drainagearea units:	Not Reported	Latitude:	30.096866
Longitude:	-90.9467649	Sourcemap scale:	62500

GEOCHECK® - PHYSICAL SETTING SOURCE MAP FINDINGS

Horiz Acc measure:	1	Horiz Acc measure units:	seconds
Horiz Collection method:	Interpolated from map		
Horiz coord refsys:	NAD83	Vert measure val:	17.00
Vert measure units:	feet	Vertacc measure val:	5.
Vert accmeasure units:	feet		
Vertcollection method:	Interpolated from topographic map		
Vert coord refsys:	NGVD29	Countrycode:	US
Aquifername:	Not Reported		
Formation type:	Mississippi River Alluvial Aquifer		
Aquifer type:	Not Reported		
Construction date:	19570101	Welldepth:	190
Welldepth units:	ft	Wellholedepth:	Not Reported
Wellholedepth units:	Not Reported		

Ground-water levels, Number of Measurements: 0

21
SSW
1/2 - 1 Mile
Lower

LA WELLS LATD40000186424

Water wel1:	374062		
Water wel2:	005-10654Z	State code:	22
Parish num:	005	Local well:	10654Z
Identifica:	300500090562703	Latitude:	300500
Longitude:	905627	Sequence n:	03
Owners nam:	MOSAIC FERTLIZE	Well depth:	14
Well use:	M	Well subus:	PA
Date compl:	03/86	Geologic u:	00000000
Available :	Not Reported		
Revised la:	Not Reported	Revised lo:	Not Reported
Elec log:	Not Reported	Drill log:	Not Reported
Mechanic a:	Not Reported	Chem analy:	Not Reported
Bio analys:	Not Reported	Pump test:	Not Reported
Avail info:	Not Reported	Drillers 1:	Not Reported
Drillers 2:	000	Section:	040
Township:	11S	Range:	15E
Hole depth:	0	Elevation:	Not Reported
Quad num:	187D	Water leve:	0.00
Date measu:	Not Reported	Source of :	Not Reported
Date of ad:	2009-01-30	Date regis:	01/09
Date plugg:	11/08	Plugged b1:	WALKER-HILL(CO)
Plugged b2:	574	Yield:	Not Reported
Drawdown:	Not Reported	Casing di1:	2
Casing mat:	PLASTIC	Screen di1:	Not Reported
Screen int:	Not Reported	Serial num:	Not Reported
Owners num:	GM-14	Latitude d:	0
Latitude m:	0		
Latitude s:	0		
Longitude1:	0	Longitude2:	0
Longitude3:	Not Reported		
Create dat:	2010 720	Create use:	SONRIS_DBA
Update dat:	2012 130	Update use:	SONRIS_DBA
Parish cod:	03	Industria1:	Not Reported
Owner stat:	Not Reported	Replacemen:	Not Reported
Industria2:	Not Reported	Public su1:	Not Reported
Public su2:	Not Reported	Pumpdown c:	Not Reported
Extension1:	Not Reported	Extension2:	Not Reported
Extension3:	Not Reported	Screen typ:	Not Reported
Gravel pac:	N	Ground eve:	Not Reported

GEOCHECK® - PHYSICAL SETTING SOURCE MAP FINDINGS

Diameter o:	Not Reported	Site city:	Not Reported
Site zip:	Not Reported	Site addr:	Not Reported
Remarks:	Not Reported		
Authorize1:	Not Reported	Authorize2:	0
Heat pump1:	0		
Heat pump2:	Not Reported	Location l:	Not Reported
Location m:	0		
Location c:	Not Reported	Cemented f:	Not Reported
Slot lengt:	Not Reported	Slot size:	Not Reported
Inspector:	Not Reported		
Inspector :	Not Reported		
Inspection:	0	Pump setti:	Not Reported
Pump motor:	Not Reported	Pump plan1:	0
Pump plan2:	0	Pump plan3:	Not Reported
Pump rate:	Not Reported	Yield meas:	Not Reported
Pump hour1:	0	Pump hour2:	0
Pump stati:	Not Reported	Pump deter:	Not Reported
Pump groun:	Not Reported	Pump test :	0
X longdd:	-90.94083333		
Y latdd:	30.08333333		
Pump down :	Not Reported		
Pa remarks:	Not Reported	Pa signat2:	0
Pa signat1:	Not Reported		
Pa details:	Not Reported		
Casing di2:	Not Reported	Casing len:	Not Reported
Contact:	Not Reported	Casing di3:	Not Reported
Screen di2:	Not Reported		
Wwo seq nu:	0		
Screen di3:	Not Reported	Parish nam:	ASCENSION
Aquifer na:	[TO BE DETERMINED		
Use descri:	plugged and abandoned monitor		
Well statu:	Plugged and Abandoned	Site id:	LATD40000186424

**H22
WSW
1/2 - 1 Mile
Higher**

LA WELLS LATD40000179755

Water wel1:	638572	State code:	22
Water wel2:	005-11451Z	Local well:	11451Z
Parish num:	005	Latitude:	300524
Identifica:	300524090565201	Sequence n:	00
Longitude:	905652	Well depth:	20
Owners nam:	CF INDUSTRIES NITROGEN, LLC	Well subus:	Not Reported
Well use:	M	Geologic u:	112MRVAC
Date compl:	4/4/14		
Available :	Not Reported	Revised lo:	Not Reported
Revised la:	Not Reported	Drill log:	D
Elec log:	N	Chem analy:	N
Mechanic a:	N	Pump test:	N
Bio analys:	N	Drillers 1:	PROFESSIONAL TECHNICAL SUPPORT SERVICES,INC
Avail info:	N	Section:	010
Drillers 2:	394	Range:	15E
Township:	11S	Elevation:	0014
Hole depth:	20	Water leve:	3.8
Quad num:	187C	Source of :	D
Date measu:	3-1-14	Date regis:	5-5-14
Date of ad:	Not Reported		

GEOCHECK® - PHYSICAL SETTING SOURCE MAP FINDINGS

Date plugg:	Not Reported	Plugged b1:	Not Reported
Plugged b2:	Not Reported	Yield:	Not Reported
Drawdown:	Not Reported	Casing di1:	4
Casing mat:	PLASTIC	Screen di1:	4
Screen int:	Not Reported	Serial num:	Not Reported
Owners num:	MW-2	Latitude d:	0
Latitude m:	0		
Latitude s:	0	Longitude2:	0
Longitude1:	0		
Longitude3:	Not Reported	Create use:	BRANDONB
Create dat:	2014 5 9	Update use:	BRANDONB
Update dat:	2014 5 9	Industria1:	Not Reported
Parish cod:	03	Replacemen:	N
Owner stat:	N	Public su1:	Not Reported
Industria2:	Not Reported	Pumpdown c:	Not Reported
Public su2:	Not Reported	Extension2:	Not Reported
Extension1:	Not Reported	Screen typ:	PLASTIC
Extension3:	Not Reported	Ground eve:	Not Reported
Gravel pac:	N	Site city:	Not Reported
Diameter o:	Not Reported	Site addre:	Not Reported
Site zip:	Not Reported		
Remarks:	Not Reported	Authorize2:	2014 5 2
Authorize1:	BERGERON, SCOTT		
Heat pump1:	0	Location l:	INT OF LA 3089 AND LA 70
Heat pump2:	Not Reported		
Location m:	1	Cemented f:	8
Location c:	DONALDSONVILLE	Slot size:	.01
Slot lengt:	5		
Inspector:	Not Reported	Pump setti:	Not Reported
Inspector :	Not Reported	Pump plan1:	0
Inspection:	0	Pump plan3:	Not Reported
Pump motor:	Not Reported	Yield meas:	Not Reported
Pump plan2:	0	Pump hour2:	0
Pump rate:	Not Reported	Pump deter:	Not Reported
Pump hour1:	0	Pump test :	0
Pump stati:	Not Reported		
Pump groun:	Not Reported	Pa signat2:	0
X longdd:	-90.94777778		
Y latdd:	30.09	Casing len:	12
Pump down :	P	Casing di3:	Not Reported
Pa remarks:	Not Reported		
Pa signat1:	Not Reported	Parish nam:	ASCENSION
Pa details:	Not Reported		
Casing di2:	Not Reported	Use descri:	MISSISSIPPI RIVER ALLUVIAL AQUIFER SURFICIAL CONFINING
Contact:	Not Reported		
Screen di2:	Not Reported	Site id:	LATD40000179755
Wwo seq nu:	69227		
Screen di3:	Not Reported		
Aquifer na:	MISSISSIPPI RIVER ALLUVIAL AQUIFER SURFICIAL CONFINING		
Use descri:	monitor		
Well statu:	Active		

I23
South
1/2 - 1 Mile
Lower

LA WELLS LATD40000185288

GEOCHECK® - PHYSICAL SETTING SOURCE MAP FINDINGS

Water wel1:	481659	State code:	22
Water wel2:	093-5333Z	Local well:	5333Z
Parish num:	093	Latitude:	300456
Identifica:	300456090561001	Sequence n:	01
Longitude:	905610	Well depth:	25
Owners nam:	AGRICO CHEMICAL	Well subus:	PA
Well use:	M	Geologic u:	112MRVAC
Date compl:	02/93	Revised lo:	Not Reported
Available :	Driller Log, Water Level	Drill log:	D
Revised la:	Not Reported	Chem analy:	Not Reported
Elec log:	Not Reported	Pump test:	Not Reported
Mechanic a:	Not Reported	Drillers 1:	LAYNE (ENV)
Bio analys:	Not Reported	Section:	047
Avail info:	W	Range:	15E
Drillers 2:	401	Elevation:	15
Township:	11S	Water leve:	2.45
Hole depth:	30	Source of :	D
Quad num:	187C	Date regis:	02/93
Date measu:	02/08/93	Plugged b1:	WALKER-HILL(CO)
Date of ad:	2003-10-30	Yield:	Not Reported
Date plugg:	07/03	Casing di1:	2
Plugged b2:	574	Screen di1:	2
Drawdown:	Not Reported	Serial num:	Not Reported
Casing mat:	PLASTIC	Latitude d:	0
Screen int:	20-25	Longitude2:	0
Owners num:	GM-35R	Create use:	SONRIS_DBA
Latitude m:	0	Update use:	SONRIS_DBA
Latitude s:	0	Industria1:	Not Reported
Longitude1:	0	Replacemen:	Not Reported
Longitude3:	Not Reported	Public su1:	Not Reported
Create dat:	2010 720	Pumpdown c:	Not Reported
Update dat:	2012 130	Extension2:	Not Reported
Parish cod:	47	Screen typ:	Not Reported
Owner stat:	Not Reported	Ground eve:	Not Reported
Industria2:	Not Reported	Site city:	Not Reported
Public su2:	Not Reported	Site addre:	Not Reported
Extension1:	Not Reported	Authorize2:	0
Extension3:	Not Reported	Location l:	Not Reported
Gravel pac:	N	Cemented f:	Not Reported
Diameter o:	Not Reported	Slot size:	Not Reported
Site zip:	Not Reported	Pump setti:	Not Reported
Remarks:	Not Reported	Pump plan1:	0
Authorize1:	Not Reported	Pump plan3:	Not Reported
Heat pump1:	0	Yield meas:	Not Reported
Heat pump2:	Not Reported	Pump hour2:	0
Location m:	0	Pump deter:	Not Reported
Location c:	Not Reported	Pump test :	0
Slot lengt:	Not Reported		
Inspector:	Not Reported		
Inspector :	Not Reported		
Inspection:	0		
Pump motor:	Not Reported		
Pump plan2:	0		
Pump rate:	Not Reported		
Pump hour1:	0		
Pump stati:	Not Reported		
Pump groun:	Not Reported		
X longdd:	-90.93611111		
Y latdd:	30.08222222		

GEOCHECK® - PHYSICAL SETTING SOURCE MAP FINDINGS

Pump down :	Not Reported		
Pa remarks:	Not Reported		
Pa signat1:	Not Reported	Pa signat2:	0
Pa details:	Not Reported		
Casing di2:	Not Reported	Casing len:	Not Reported
Contact:	Not Reported	Casing di3:	Not Reported
Screen di2:	Not Reported		
Wwo seq nu:	0		
Screen di3:	Not Reported	Parish nam:	ST JAMES
Aquifer na:	MISSISSIPPI RIVER ALLUVIAL AQUIFER SURFICIAL CONFINING		
Use descri:	plugged and abandoned monitor		
Well statu:	Plugged and Abandoned	Site id:	LATD40000185288

I24
South
1/2 - 1 Mile
Lower

LA WELLS LATD40000194967

Water wel1:	481608		
Water wel2:	093-5282Z	State code:	22
Parish num:	093	Local well:	5282Z
Identifica:	300455090561001	Latitude:	300455
Longitude:	905610	Sequence n:	01
Owners nam:	AGRICO CHEMICAL	Well depth:	28
Well use:	M	Well subus:	PA
Date compl:	01/92	Geologic u:	112MRVAC
Available :	Driller Log, Water Level		
Revised la:	Not Reported	Revised lo:	Not Reported
Elec log:	Not Reported	Drill log:	D
Mechanic a:	Not Reported	Chem analy:	Not Reported
Bio analys:	Not Reported	Pump test:	Not Reported
Avail info:	W	Drillers 1:	EUSTIS
Drillers 2:	267	Section:	047
Township:	11S	Range:	15E
Hole depth:	38	Elevation:	15
Quad num:	187C	Water leve:	2.03
Date measu:	01/21/92	Source of :	D
Date of ad:	1995-05-17	Date regis:	03/92
Date plugg:	02/93	Plugged b1:	LAYNE (ENV)
Plugged b2:	401	Yield:	Not Reported
Drawdown:	Not Reported	Casing di1:	2
Casing mat:	PLASTIC	Screen di1:	2
Screen int:	23-28	Serial num:	Not Reported
Owners num:	GM-35	Latitude d:	0
Latitude m:	0		
Latitude s:	0		
Longitude1:	0	Longitude2:	0
Longitude3:	Not Reported		
Create dat:	2010 720	Create use:	SONRIS_DBA
Update dat:	2012 130	Update use:	SONRIS_DBA
Parish cod:	47	Industria1:	Not Reported
Owner stat:	Not Reported	Replacemen:	Not Reported
Industria2:	Not Reported	Public su1:	Not Reported
Public su2:	Not Reported	Pumpdown c:	Not Reported
Extension1:	Not Reported	Extension2:	Not Reported
Extension3:	Not Reported	Screen typ:	Not Reported
Gravel pac:	N	Ground eve:	Not Reported

GEOCHECK® - PHYSICAL SETTING SOURCE MAP FINDINGS

Diameter o:	Not Reported	Site city:	Not Reported
Site zip:	Not Reported	Site addr:	Not Reported
Remarks:	Not Reported		
Authorize1:	Not Reported	Authorize2:	0
Heat pump1:	0		
Heat pump2:	Not Reported	Location l:	Not Reported
Location m:	0		
Location c:	Not Reported	Cemented f:	Not Reported
Slot lengt:	Not Reported	Slot size:	Not Reported
Inspector:	Not Reported		
Inspector :	Not Reported		
Inspection:	0	Pump setti:	Not Reported
Pump motor:	Not Reported	Pump plan1:	0
Pump plan2:	0	Pump plan3:	Not Reported
Pump rate:	Not Reported	Yield meas:	Not Reported
Pump hour1:	0	Pump hour2:	0
Pump stati:	Not Reported	Pump deter:	Not Reported
Pump groun:	Not Reported	Pump test :	0
X longdd:	-90.93611111		
Y latdd:	30.08194444		
Pump down :	Not Reported		
Pa remarks:	Not Reported		
Pa signat1:	Not Reported	Pa signat2:	0
Pa details:	Not Reported		
Casing di2:	Not Reported	Casing len:	Not Reported
Contact:	Not Reported	Casing di3:	Not Reported
Screen di2:	Not Reported		
Wwo seq nu:	0		
Screen di3:	Not Reported	Parish nam:	ST JAMES
Aquifer na:	MISSISSIPPI RIVER ALLUVIAL AQUIFER SURFICIAL CONFINING		
Use descri:	plugged and abandoned monitor		
Well statu:	Plugged and Abandoned	Site id:	LATD40000194967

25
SSW
1/2 - 1 Mile
Lower

LA WELLS LATD40000063561

Water wel1:	481893	State code:	22
Water wel2:	093-5567Z	Local well:	5567Z
Parish num:	093	Latitude:	300456
Identifica:	300456090562501	Sequence n:	01
Longitude:	905625	Well depth:	35
Owners nam:	IMC PHOSPHATES	Well subus:	Not Reported
Well use:	M	Geologic u:	00000000
Date compl:	01/03		
Available :	Driller Log, Water Level	Revised lo:	Not Reported
Revised la:	Not Reported	Drill log:	D
Elec log:	Not Reported	Chem analy:	Not Reported
Mechanic a:	Not Reported	Pump test:	Not Reported
Bio analys:	Not Reported	Drillers 1:	WALKER-HILL(CO)
Avail info:	W	Section:	068
Drillers 2:	574	Range:	15E
Township:	11S	Elevation:	18
Hole depth:	36	Water leve:	1.50
Quad num:	187C	Source of :	D
Date measu:	02/19/03	Date regis:	05/03
Date of ad:	2003-05-19		

GEOCHECK® - PHYSICAL SETTING SOURCE MAP FINDINGS

Date plugg:	Not Reported	Plugged b1:	Not Reported
Plugged b2:	Not Reported	Yield:	Not Reported
Drawdown:	Not Reported	Casing di1:	2
Casing mat:	PLASTIC	Screen di1:	2
Screen int:	25-35	Serial num:	Not Reported
Owners num:	GM-44	Latitude d:	0
Latitude m:	0		
Latitude s:	0	Longitude2:	0
Longitude1:	0		
Longitude3:	Not Reported	Create use:	SONRIS_DBA
Create dat:	2010 720	Update use:	SONRIS_DBA
Update dat:	2012 130	Industria1:	Not Reported
Parish cod:	47	Replacemen:	Not Reported
Owner stat:	Not Reported	Public su1:	Not Reported
Industria2:	Not Reported	Pumpdown c:	Not Reported
Public su2:	Not Reported	Extension2:	Not Reported
Extension1:	Not Reported	Screen typ:	Not Reported
Extension3:	Not Reported	Ground eve:	Not Reported
Gravel pac:	N	Site city:	Not Reported
Diameter o:	Not Reported	Site addre:	Not Reported
Site zip:	Not Reported		
Remarks:	Not Reported	Authorize2:	0
Authorize1:	Not Reported		
Heat pump1:	0	Location l:	Not Reported
Heat pump2:	Not Reported		
Location m:	0	Cemented f:	Not Reported
Location c:	Not Reported	Slot size:	Not Reported
Slot lengt:	Not Reported		
Inspector:	Not Reported		
Inspector :	Not Reported		
Inspection:	0	Pump setti:	Not Reported
Pump motor:	Not Reported	Pump plan1:	0
Pump plan2:	0	Pump plan3:	Not Reported
Pump rate:	Not Reported	Yield meas:	Not Reported
Pump hour1:	0	Pump hour2:	0
Pump stati:	Not Reported	Pump deter:	Not Reported
Pump groun:	Not Reported	Pump test :	0
X longdd:	-90.94027778		
Y latdd:	30.08222222		
Pump down :	Not Reported		
Pa remarks:	Not Reported	Pa signat2:	0
Pa signat1:	Not Reported		
Pa details:	Not Reported	Casing len:	Not Reported
Casing di2:	Not Reported	Casing di3:	Not Reported
Contact:	Not Reported		
Screen di2:	Not Reported		
Wwo seq nu:	0	Parish nam:	ST JAMES
Screen di3:	Not Reported		
Aquifer na:	[TO BE DETERMINED		
Use descri:	monitor		
Well statu:	Active	Site id:	LATD40000063561

26
East
1/2 - 1 Mile
Higher

LA WELLS LATD40000193900

GEOCHECK® - PHYSICAL SETTING SOURCE MAP FINDINGS

Water wel1:	481896	State code:	22
Water wel2:	093-5570Z	Local well:	5570Z
Parish num:	093	Latitude:	300537
Identifica:	300537090552601	Sequence n:	01
Longitude:	905526	Well depth:	25
Owners nam:	IMC PHOSPHATES	Well subus:	Not Reported
Well use:	M	Geologic u:	111NORLC
Date compl:	01/03	Revised lo:	Not Reported
Available :	Driller Log, Water Level	Drill log:	D
Revised la:	Not Reported	Chem analy:	Not Reported
Elec log:	Not Reported	Pump test:	Not Reported
Mechanic a:	Not Reported	Drillers 1:	WALKER-HILL(CO)
Bio analys:	Not Reported	Section:	041
Avail info:	W	Range:	15E
Drillers 2:	574	Elevation:	15
Township:	11S	Water leve:	2.50
Hole depth:	26	Source of :	D
Quad num:	187C	Date regis:	05/03
Date measu:	02/20/03	Plugged b1:	Not Reported
Date of ad:	2007-06-06	Yield:	Not Reported
Date plugg:	Not Reported	Casing di1:	2
Plugged b2:	Not Reported	Screen di1:	2
Drawdown:	Not Reported	Serial num:	Not Reported
Casing mat:	PLASTIC	Latitude d:	0
Screen int:	15-25		
Owners num:	GM-47	Longitude2:	0
Latitude m:	0		
Latitude s:	0	Create use:	SONRIS_DBA
Longitude1:	0	Update use:	SONRIS_DBA
Longitude3:	Not Reported	Industria1:	Not Reported
Create dat:	2010 720	Replacemen:	Not Reported
Update dat:	2012 130	Public su1:	Not Reported
Parish cod:	47	Pumpdown c:	Not Reported
Owner stat:	Not Reported	Extension2:	Not Reported
Industria2:	Not Reported	Screen typ:	Not Reported
Public su2:	Not Reported	Ground eve:	Not Reported
Extension1:	Not Reported	Site city:	Not Reported
Extension3:	Not Reported	Site addre:	Not Reported
Gravel pac:	N		
Diameter o:	Not Reported	Authorize2:	0
Site zip:	Not Reported	Location l:	Not Reported
Remarks:	Not Reported	Cemented f:	Not Reported
Authorize1:	Not Reported	Slot size:	Not Reported
Heat pump1:	0		
Heat pump2:	Not Reported	Pump setti:	Not Reported
Location m:	0	Pump plan1:	0
Location c:	Not Reported	Pump plan3:	Not Reported
Slot lengt:	Not Reported	Yield meas:	Not Reported
Inspector:	Not Reported	Pump hour2:	0
Inspector :	Not Reported	Pump deter:	Not Reported
Inspection:	0	Pump test :	0
Pump motor:	Not Reported		
Pump plan2:	0		
Pump rate:	Not Reported		
Pump hour1:	0		
Pump stati:	Not Reported		
Pump groun:	Not Reported		
X longdd:	-90.92388889		
Y latdd:	30.09361111		

GEOCHECK® - PHYSICAL SETTING SOURCE MAP FINDINGS

Pump down :	Not Reported		
Pa remarks:	Not Reported		
Pa signat1:	Not Reported	Pa signat2:	0
Pa details:	Not Reported		
Casing di2:	Not Reported	Casing len:	Not Reported
Contact:	Not Reported	Casing di3:	Not Reported
Screen di2:	Not Reported		
Wwo seq nu:	0		
Screen di3:	Not Reported	Parish nam:	ST JAMES
Aquifer na:	NEW ORLEANS AQUIFER SYSTEM SURFICIAL CONFINING UNIT		
Use descri:	monitor		
Well statu:	Active	Site id:	LATD40000193900

**H27
West
1/2 - 1 Mile
Higher**

LA WELLS LATD40000179754

Water wel1:	638552		
Water wel2:	005-11450Z	State code:	22
Parish num:	005	Local well:	11450Z
Identifica:	300526090565601	Latitude:	300526
Longitude:	905656	Sequence n:	00
Owners nam:	CF INDUSTRIES NITROGEN, LLO	Well depth:	22
Well use:	M	Well subus:	Not Reported
Date compl:	4/4/14	Geologic u:	112MRVAC
Available :	Not Reported		
Revised la:	Not Reported	Revised lo:	Not Reported
Elec log:	N	Drill log:	D
Mechanic a:	N	Chem analy:	N
Bio analys:	N	Pump test:	N
Avail info:	N	Drillers 1:	PROFESSIONAL TECHNICAL SUPPORT SERVICES, INC
Drillers 2:	394	Section:	010
Township:	11S	Range:	15E
Hole depth:	22	Elevation:	0014
Quad num:	187C	Water leve:	3
Date measu:	3-1-14	Source of :	D
Date of ad:	Not Reported	Date regis:	5-5-14
Date plugg:	Not Reported	Plugged b1:	Not Reported
Plugged b2:	Not Reported	Yield:	Not Reported
Drawdown:	Not Reported	Casing di1:	4
Casing mat:	PLASTIC	Screen di1:	4
Screen int:	Not Reported	Serial num:	Not Reported
Owners num:	MW-1	Latitude d:	0
Latitude m:	0		
Latitude s:	0		
Longitude1:	0	Longitude2:	0
Longitude3:	Not Reported		
Create dat:	2014 5 9	Create use:	BRANDONB
Update dat:	2014 5 9	Update use:	BRANDONB
Parish cod:	03	Industria1:	Not Reported
Owner stat:	N	Replacemen:	N
Industria2:	Not Reported	Public su1:	Not Reported
Public su2:	Not Reported	Pumpdown c:	Not Reported
Extension1:	Not Reported	Extension2:	Not Reported
Extension3:	Not Reported	Screen typ:	PLASTIC
Gravel pac:	N	Ground eve:	Not Reported

GEOCHECK® - PHYSICAL SETTING SOURCE MAP FINDINGS

Diameter o:	Not Reported	Site city:	Not Reported
Site zip:	Not Reported	Site addr:	Not Reported
Remarks:	Not Reported		
Authorize1:	BERGERON, SCOTT	Authorize2:	2014 5 2
Heat pump1:	0		
Heat pump2:	Not Reported	Location l:	INT OF LA 3089 AND LA 70
Location m:	1		
Location c:	DONALDSONVILLE	Cemented f:	9
Slot lengt:	5	Slot size:	.01
Inspector:	Not Reported		
Inspector :	Not Reported		
Inspection:	0	Pump setti:	Not Reported
Pump motor:	Not Reported	Pump plan1:	0
Pump plan2:	0	Pump plan3:	Not Reported
Pump rate:	Not Reported	Yield meas:	Not Reported
Pump hour1:	0	Pump hour2:	0
Pump stati:	Not Reported	Pump deter:	Not Reported
Pump groun:	Not Reported	Pump test :	0
X longdd:	-90.94888889		
Y latdd:	30.09055556		
Pump down :	P		
Pa remarks:	Not Reported		
Pa signat1:	Not Reported	Pa signat2:	0
Pa details:	Not Reported		
Casing di2:	Not Reported	Casing len:	14
Contact:	Not Reported	Casing di3:	Not Reported
Screen di2:	Not Reported		
Wwo seq nu:	69227		
Screen di3:	Not Reported	Parish nam:	ASCENSION
Aquifer na:	MISSISSIPPI RIVER ALLUVIAL AQUIFER SURFICIAL CONFINING		
Use descri:	monitor		
Well statu:	Active	Site id:	LATD40000179754

**28
SSE
1/2 - 1 Mile
Higher**

LA WELLS LATD40000101071

Water wel1:	481379	State code:	22
Water wel2:	093-5053Z	Local well:	5053Z
Parish num:	093	Latitude:	300458
Identifica:	300458090555001	Sequence n:	01
Longitude:	905550	Well depth:	76
Owners nam:	AGRICO CHEMICAL	Well subus:	Not Reported
Well use:	W	Geologic u:	112MRVAC
Date compl:	03/86		
Available :	Driller Log	Revised lo:	Not Reported
Revised la:	Not Reported	Drill log:	D
Elec log:	Not Reported	Chem analy:	Not Reported
Mechanic a:	Not Reported	Pump test:	Not Reported
Bio analys:	Not Reported	Drillers 1:	GERAGHTY
Avail info:	Not Reported	Section:	043
Drillers 2:	293	Range:	15E
Township:	11S	Elevation:	Not Reported
Hole depth:	78	Water leve:	0.00
Quad num:	Not Reported	Source of :	Not Reported
Date measu:	Not Reported	Date regis:	04/86
Date of ad:	1995-05-17		

GEOCHECK® - PHYSICAL SETTING SOURCE MAP FINDINGS

Date plugg:	Not Reported	Plugged b1:	Not Reported
Plugged b2:	Not Reported	Yield:	Not Reported
Drawdown:	Not Reported	Casing di1:	2
Casing mat:	PLASTIC	Screen di1:	2
Screen int:	67-72	Serial num:	Not Reported
Owners num:	P-1	Latitude d:	0
Latitude m:	0		
Latitude s:	0	Longitude2:	0
Longitude1:	0		
Longitude3:	Not Reported	Create use:	SONRIS_DBA
Create dat:	2010 720	Update use:	SONRIS_DBA
Update dat:	2012 130	Industria1:	Not Reported
Parish cod:	47	Replacemen:	Not Reported
Owner stat:	Not Reported	Public su1:	Not Reported
Industria2:	Not Reported	Pumpdown c:	Not Reported
Public su2:	Not Reported	Extension2:	Not Reported
Extension1:	Not Reported	Screen typ:	Not Reported
Extension3:	Not Reported	Ground eve:	Not Reported
Gravel pac:	N	Site city:	Not Reported
Diameter o:	Not Reported	Site addre:	Not Reported
Site zip:	Not Reported		
Remarks:	Not Reported	Authorize2:	0
Authorize1:	Not Reported		
Heat pump1:	0	Location l:	Not Reported
Heat pump2:	Not Reported		
Location m:	0	Cemented f:	Not Reported
Location c:	Not Reported	Slot size:	Not Reported
Slot lengt:	Not Reported		
Inspector:	Not Reported	Pump setti:	Not Reported
Inspector :	Not Reported	Pump plan1:	0
Inspection:	0	Pump plan3:	Not Reported
Pump motor:	Not Reported	Yield meas:	Not Reported
Pump plan2:	0	Pump hour2:	0
Pump rate:	Not Reported	Pump deter:	Not Reported
Pump hour1:	0	Pump test :	0
Pump stati:	Not Reported		
Pump groun:	Not Reported	Pa signat2:	0
X longdd:	-90.93055556		
Y latdd:	30.08277778	Casing len:	Not Reported
Pump down :	Not Reported	Casing di3:	Not Reported
Pa remarks:	Not Reported		
Pa signat1:	Not Reported	Parish nam:	ST JAMES
Pa details:	Not Reported		
Casing di2:	Not Reported	Use descri:	MISSISSIPPI RIVER ALLUVIAL AQUIFER SURFICIAL CONFINING
Contact:	Not Reported	Well statu:	Active
Screen di2:	Not Reported	Site id:	LATD40000101071
Wwo seq nu:	0		
Screen di3:	Not Reported		

H29
WSW
1/2 - 1 Mile
Higher

LA WELLS LATD40000179756

GEOCHECK® - PHYSICAL SETTING SOURCE MAP FINDINGS

Water wel1:	638592	State code:	22
Water wel2:	005-11452Z	Local well:	11452Z
Parish num:	005	Latitude:	300522
Identifica:	300522090565601	Sequence n:	00
Longitude:	905656	Well depth:	21
Owners nam:	CF INDUSTRIES NITROGEN, LLC	Well subus:	Not Reported
Well use:	M	Geologic u:	112MRVAC
Date compl:	4/4/14	Revised lo:	Not Reported
Available :	Not Reported	Drill log:	D
Revised la:	Not Reported	Chem analy:	N
Elec log:	N	Pump test:	N
Mechanic a:	N	Drillers 1:	PROFESSIONAL TECHNICAL SUPPORT SERVICES, INC
Bio analys:	N	Section:	010
Avail info:	N	Range:	15E
Drillers 2:	394	Elevation:	0014
Township:	11S	Water leve:	3.88
Hole depth:	21	Source of :	D
Quad num:	187C	Date regis:	5-5-14
Date measu:	3-1-14	Plugged b1:	Not Reported
Date of ad:	Not Reported	Yield:	Not Reported
Date plugg:	Not Reported	Casing di1:	4
Plugged b2:	Not Reported	Screen di1:	4
Drawdown:	Not Reported	Serial num:	Not Reported
Casing mat:	PLASTIC	Latitude d:	0
Screen int:	Not Reported	Longitude2:	0
Owners num:	MW-3	Create use:	BRANDONB
Latitude m:	0	Update use:	BRANDONB
Latitude s:	0	Industria1:	Not Reported
Longitude1:	0	Replacemen:	N
Longitude3:	Not Reported	Public su1:	Not Reported
Create dat:	2014 5 9	Pumpdown c:	Not Reported
Update dat:	2014 5 9	Extension2:	Not Reported
Parish cod:	03	Screen typ:	PLASTIC
Owner stat:	N	Ground eve:	Not Reported
Industria2:	Not Reported	Site city:	Not Reported
Public su2:	Not Reported	Site addre:	Not Reported
Extension1:	Not Reported	Authorize2:	2014 5 2
Extension3:	Not Reported	Location l:	INT OF LA 3089 AT LA 0
Gravel pac:	N	Cemented f:	7
Diameter o:	Not Reported	Slot size:	.01
Site zip:	Not Reported	Pump setti:	Not Reported
Remarks:	Not Reported	Pump plan1:	0
Authorize1:	BERGERON, SCOTT	Pump plan3:	Not Reported
Heat pump1:	0	Yield meas:	Not Reported
Heat pump2:	Not Reported	Pump hour2:	0
Location m:	1	Pump deter:	Not Reported
Location c:	DONALDSONVILLE	Pump test :	0
Slot lengt:	5		
Inspector:	Not Reported		
Inspector :	Not Reported		
Inspection:	0		
Pump motor:	Not Reported		
Pump plan2:	0		
Pump rate:	Not Reported		
Pump hour1:	0		
Pump stati:	Not Reported		
Pump groun:	Not Reported		
X longdd:	-90.94888889		
Y latdd:	30.08944444		

GEOCHECK® - PHYSICAL SETTING SOURCE MAP FINDINGS

Pump down :	P		
Pa remarks:	Not Reported		
Pa signat1:	Not Reported	Pa signat2:	0
Pa details:	Not Reported		
Casing di2:	Not Reported	Casing len:	13
Contact:	Not Reported	Casing di3:	Not Reported
Screen di2:	Not Reported		
Wwo seq nu:	69227		
Screen di3:	Not Reported	Parish nam:	ASCENSION
Aquifer na:	MISSISSIPPI RIVER ALLUVIAL AQUIFER SURFICIAL CONFINING		
Use descri:	monitor		
Well statu:	Active	Site id:	LATD40000179756

**J30
West
1/2 - 1 Mile
Higher**

LA WELLS LATD40000007948

Water wel1:	371879		
Water wel2:	005-8469Z	State code:	22
Parish num:	005	Local well:	8469Z
Identifica:	300533090565901	Latitude:	300533
Longitude:	905659	Sequence n:	01
Owners nam:	CF INDUSTRIES NITROGEN, L	Well depth:	16
Well use:	M	Well subus:	Not Reported
Date compl:	08/97	Geologic u:	112MRVAC
Available :	Driller Log, Water Level		
Revised la:	Not Reported	Revised lo:	Not Reported
Elec log:	Not Reported	Drill log:	D
Mechanic a:	Not Reported	Chem analy:	Not Reported
Bio analys:	Not Reported	Pump test:	Not Reported
Avail info:	W	Drillers 1:	WALKER-HILL(CO)
Drillers 2:	574	Section:	010
Township:	11S	Range:	15E
Hole depth:	18	Elevation:	18
Quad num:	187C	Water leve:	5.00
Date measu:	08/20/97	Source of :	D
Date of ad:	2001-07-18	Date regis:	10/97
Date plugg:	Not Reported	Plugged b1:	Not Reported
Plugged b2:	Not Reported	Yield:	Not Reported
Drawdown:	Not Reported	Casing di1:	2
Casing mat:	PLASTIC	Screen di1:	2
Screen int:	6-16	Serial num:	Not Reported
Owners num:	TNI-1	Latitude d:	0
Latitude m:	0		
Latitude s:	0		
Longitude1:	0	Longitude2:	0
Longitude3:	Not Reported		
Comments:	39041 HIGHWAY 18 WEST, DONALDSONVILLE		
Create dat:	2010 720	Create use:	SONRIS_DBA
Update dat:	2013 2 7	Update use:	BRANDONB
Parish cod:	03	Industria1:	Not Reported
Owner stat:	Not Reported	Replacemen:	Not Reported
Industria2:	Not Reported	Public su1:	Not Reported
Public su2:	Not Reported	Pumpdown c:	Not Reported
Extension1:	Not Reported	Extension2:	Not Reported
Extension3:	Not Reported	Screen typ:	Not Reported
Gravel pac:	N	Ground eve:	Not Reported

GEOCHECK® - PHYSICAL SETTING SOURCE MAP FINDINGS

Diameter o:	Not Reported	Site city:	Not Reported
Site zip:	Not Reported	Site addr:	Not Reported
Remarks:	Not Reported		
Authorize1:	Not Reported	Authorize2:	0
Heat pump1:	0		
Heat pump2:	Not Reported	Location l:	Not Reported
Location m:	0		
Location c:	Not Reported	Cemented f:	Not Reported
Slot lengt:	Not Reported	Slot size:	Not Reported
Inspector:	Not Reported		
Inspector :	Not Reported		
Inspection:	0	Pump setti:	Not Reported
Pump motor:	Not Reported	Pump plan1:	0
Pump plan2:	0	Pump plan3:	Not Reported
Pump rate:	Not Reported	Yield meas:	Not Reported
Pump hour1:	0	Pump hour2:	0
Pump stati:	Not Reported	Pump deter:	Not Reported
Pump groun:	Not Reported	Pump test :	0
X longdd:	-90.94972222		
Y latdd:	30.0925		
Pump down :	Not Reported		
Pa remarks:	Not Reported		
Pa signat1:	Not Reported	Pa signat2:	0
Pa details:	Not Reported		
Casing di2:	Not Reported	Casing len:	Not Reported
Contact:	Not Reported	Casing di3:	Not Reported
Screen di2:	Not Reported		
Wwo seq nu:	44637		
Screen di3:	Not Reported	Parish nam:	ASCENSION
Aquifer na:	MISSISSIPPI RIVER ALLUVIAL AQUIFER SURFICIAL CONFINING		
Use descri:	monitor		
Well statu:	Active	Site id:	LATD4000007948

31
WSW
1/2 - 1 Mile
Higher

LA WELLS LATD40000179938

Water wel1:	638612		
Water wel2:	005-11453Z	State code:	22
Parish num:	005	Local well:	11453Z
Identifica:	300524090565901	Latitude:	300524
Longitude:	905659	Sequence n:	00
Owners nam:	CF INDUSTRIES NITROGEN, LLC	Well depth:	20
Well use:	M	Well subus:	Not Reported
Date compl:	4/4/14	Geologic u:	112MRVAC
Available :	Not Reported		
Revised la:	Not Reported	Revised lo:	Not Reported
Elec log:	N	Drill log:	D
Mechanic a:	N	Chem analy:	N
Bio analys:	N	Pump test:	N
Avail info:	N	Drillers 1:	PROFESSIONAL TECHNICAL SUPPORT SERVICES,INC
Drillers 2:	394	Section:	010
Township:	11S	Range:	15E
Hole depth:	20	Elevation:	0015
Quad num:	187C	Water leve:	3.65
Date measu:	3-1-14	Source of :	D
Date of ad:	Not Reported	Date regis:	5-5-14

GEOCHECK® - PHYSICAL SETTING SOURCE MAP FINDINGS

Date plugg:	Not Reported	Plugged b1:	Not Reported
Plugged b2:	Not Reported	Yield:	Not Reported
Drawdown:	Not Reported	Casing di1:	4
Casing mat:	PLASTIC	Screen di1:	4
Screen int:	Not Reported	Serial num:	Not Reported
Owners num:	MW-4	Latitude d:	0
Latitude m:	0		
Latitude s:	0	Longitude2:	0
Longitude1:	0		
Longitude3:	Not Reported	Create use:	BRANDONB
Create dat:	2014 5 9	Update use:	BRANDONB
Update dat:	2014 5 9	Industria1:	Not Reported
Parish cod:	03	Replacemen:	N
Owner stat:	N	Public su1:	Not Reported
Industria2:	Not Reported	Pumpdown c:	Not Reported
Public su2:	Not Reported	Extension2:	Not Reported
Extension1:	Not Reported	Screen typ:	PLASTIC
Extension3:	Not Reported	Ground eve:	Not Reported
Gravel pac:	N	Site city:	Not Reported
Diameter o:	Not Reported	Site addre:	Not Reported
Site zip:	Not Reported		
Remarks:	Not Reported	Authorize2:	2014 5 2
Authorize1:	BERGERON, SCOTT		
Heat pump1:	0	Location l:	INT OF LA 3089 AT LA 70
Heat pump2:	Not Reported		
Location m:	1	Cemented f:	8
Location c:	DONALDSONVILLE	Slot size:	.01
Slot lengt:	5		
Inspector:	Not Reported	Pump setti:	Not Reported
Inspector :	Not Reported	Pump plan1:	0
Inspection:	0	Pump plan3:	Not Reported
Pump motor:	Not Reported	Yield meas:	Not Reported
Pump plan2:	0	Pump hour2:	0
Pump rate:	Not Reported	Pump deter:	Not Reported
Pump hour1:	0	Pump test :	0
Pump stati:	Not Reported		
Pump groun:	Not Reported	Pa signat2:	0
X longdd:	-90.94972222	Casing len:	12
Y latdd:	30.09	Casing di3:	Not Reported
Pump down :	P		
Pa remarks:	Not Reported	Parish nam:	ASCENSION
Pa signat1:	Not Reported	Use descri:	MISSISSIPPI RIVER ALLUVIAL AQUIFER SURFICIAL CONFINING
Pa details:	Not Reported	Well statu:	Active
Casing di2:	Not Reported	Site id:	LATD40000179938
Contact:	Not Reported		
Screen di2:	Not Reported		
Wwo seq nu:	69227		
Screen di3:	Not Reported		

32
West
1/2 - 1 Mile
Higher

LA WELLS LATD40000149881

GEOCHECK® - PHYSICAL SETTING SOURCE MAP FINDINGS

Water wel1:	373920	State code:	22
Water wel2:	005-10512Z	Local well:	10512Z
Parish num:	005	Latitude:	300539
Identifica:	300539090570101	Sequence n:	01
Longitude:	905701	Well depth:	15
Owners nam:	CF INDUSTRIES NITROGEN, LLC	Well subus:	Not Reported
Well use:	M	Geologic u:	00000000
Date compl:	03/08	Revised lo:	Not Reported
Available :	Driller Log, Water Level	Drill log:	D
Revised la:	Not Reported	Chem analy:	Not Reported
Elec log:	Not Reported	Pump test:	Not Reported
Mechanic a:	Not Reported	Drillers 1:	SINGLEY
Bio analys:	Not Reported	Section:	010
Avail info:	W	Range:	15E
Drillers 2:	469	Elevation:	21
Township:	11S	Water leve:	5.00
Hole depth:	15	Source of :	D
Quad num:	187C	Date regis:	04/08
Date measu:	03/05/08	Plugged b1:	Not Reported
Date of ad:	2008-04-29	Yield:	Not Reported
Date plugg:	Not Reported	Casing di1:	2
Plugged b2:	Not Reported	Screen di1:	2
Drawdown:	Not Reported	Serial num:	Not Reported
Casing mat:	PLASTIC	Latitude d:	0
Screen int:	5-15	Longitude2:	0
Owners num:	TNI-9	Create use:	SONRIS_DBA
Latitude m:	0	Update use:	BRANDONB
Latitude s:	0	Industria1:	Not Reported
Longitude1:	0	Replacemen:	Not Reported
Longitude3:	Not Reported	Public su1:	Not Reported
Create dat:	2010 720	Pumpdown c:	Not Reported
Update dat:	2013 2 7	Extension2:	Not Reported
Parish cod:	03	Screen typ:	Not Reported
Owner stat:	Not Reported	Ground eve:	Not Reported
Industria2:	Not Reported	Site city:	Not Reported
Public su2:	Not Reported	Site addre:	Not Reported
Extension1:	Not Reported	Authorize2:	0
Extension3:	Not Reported	Location l:	Not Reported
Gravel pac:	N	Cemented f:	Not Reported
Diameter o:	Not Reported	Slot size:	Not Reported
Site zip:	Not Reported	Pump setti:	Not Reported
Remarks:	Not Reported	Pump plan1:	0
Authorize1:	Not Reported	Pump plan3:	Not Reported
Heat pump1:	0	Yield meas:	Not Reported
Heat pump2:	Not Reported	Pump hour2:	0
Location m:	0	Pump deter:	Not Reported
Location c:	Not Reported	Pump test :	0
Slot lengt:	Not Reported		
Inspector:	Not Reported		
Inspector :	Not Reported		
Inspection:	0		
Pump motor:	Not Reported		
Pump plan2:	0		
Pump rate:	Not Reported		
Pump hour1:	0		
Pump stati:	Not Reported		
Pump groun:	Not Reported		
X longdd:	-90.95027778		
Y latdd:	30.09416667		

GEOCHECK® - PHYSICAL SETTING SOURCE MAP FINDINGS

Pump down :	Not Reported		
Pa remarks:	Not Reported		
Pa signat1:	Not Reported	Pa signat2:	0
Pa details:	Not Reported		
Casing di2:	Not Reported	Casing len:	Not Reported
Contact:	Not Reported	Casing di3:	Not Reported
Screen di2:	Not Reported		
Wwo seq nu:	44637		
Screen di3:	Not Reported	Parish nam:	ASCENSION
Aquifer na:	[TO BE DETERMINED		
Use descri:	monitor		
Well statu:	Active	Site id:	LATD40000149881

**J33
West
1/2 - 1 Mile
Higher**

LA WELLS LATD40000093947

Water wel1:	373931		
Water wel2:	005-10523Z	State code:	22
Parish num:	005	Local well:	10523Z
Identifica:	300534090570208	Latitude:	300534
Longitude:	905702	Sequence n:	08
Owners nam:	TERRA MS NITRO	Well depth:	9
Well use:	M	Well subus:	PA
Date compl:	03/86	Geologic u:	00000000
Available :	Not Reported		
Revised la:	Not Reported	Revised lo:	Not Reported
Elec log:	Not Reported	Drill log:	Not Reported
Mechanic a:	Not Reported	Chem analy:	Not Reported
Bio analys:	Not Reported	Pump test:	Not Reported
Avail info:	Not Reported	Drillers 1:	CAPOZZOLI
Drillers 2:	165	Section:	010
Township:	11S	Range:	15E
Hole depth:	9	Elevation:	Not Reported
Quad num:	187C	Water leve:	0.00
Date measu:	Not Reported	Source of :	Not Reported
Date of ad:	2008-05-02	Date regis:	04/08
Date plugg:	03/08	Plugged b1:	SINGLEY
Plugged b2:	469	Yield:	Not Reported
Drawdown:	Not Reported	Casing di1:	2
Casing mat:	PLASTIC	Screen di1:	2
Screen int:	4-9	Serial num:	Not Reported
Owners num:	A-8	Latitude d:	0
Latitude m:	0		
Latitude s:	0		
Longitude1:	0	Longitude2:	0
Longitude3:	Not Reported		
Create dat:	2010 720	Create use:	SONRIS_DBA
Update dat:	2012 130	Update use:	SONRIS_DBA
Parish cod:	03	Industria1:	Not Reported
Owner stat:	Not Reported	Replacemen:	Not Reported
Industria2:	Not Reported	Public su1:	Not Reported
Public su2:	Not Reported	Pumpdown c:	Not Reported
Extension1:	Not Reported	Extension2:	Not Reported
Extension3:	Not Reported	Screen typ:	Not Reported
Gravel pac:	N	Ground eve:	Not Reported

GEOCHECK® - PHYSICAL SETTING SOURCE MAP FINDINGS

Diameter o:	Not Reported	Site city:	Not Reported
Site zip:	Not Reported	Site addr:	Not Reported
Remarks:	Not Reported		
Authorize1:	Not Reported	Authorize2:	0
Heat pump1:	0		
Heat pump2:	Not Reported	Location l:	Not Reported
Location m:	0		
Location c:	Not Reported	Cemented f:	Not Reported
Slot lengt:	Not Reported	Slot size:	Not Reported
Inspector:	Not Reported		
Inspector :	Not Reported		
Inspection:	0	Pump setti:	Not Reported
Pump motor:	Not Reported	Pump plan1:	0
Pump plan2:	0	Pump plan3:	Not Reported
Pump rate:	Not Reported	Yield meas:	Not Reported
Pump hour1:	0	Pump hour2:	0
Pump stati:	Not Reported	Pump deter:	Not Reported
Pump groun:	Not Reported	Pump test :	0
X longdd:	-90.95055556		
Y latdd:	30.09277778		
Pump down :	Not Reported		
Pa remarks:	Not Reported	Pa signat2:	0
Pa signat1:	Not Reported		
Pa details:	Not Reported		
Casing di2:	Not Reported	Casing len:	Not Reported
Contact:	Not Reported	Casing di3:	Not Reported
Screen di2:	Not Reported		
Wwo seq nu:	0		
Screen di3:	Not Reported	Parish nam:	ASCENSION
Aquifer na:	[TO BE DETERMINED		
Use descri:	plugged and abandoned monitor		
Well statu:	Plugged and Abandoned	Site id:	LATD40000093947

**J34
West
1/2 - 1 Mile
Higher**

LA WELLS LATD40000119813

Water wel1:	373928	State code:	22
Water wel2:	005-10520Z	Local well:	10520Z
Parish num:	005	Latitude:	300536
Identifica:	300536090570205	Sequence n:	05
Longitude:	905702	Well depth:	9
Owners nam:	TERRA MS NITRO	Well subus:	PA
Well use:	M	Geologic u:	00000000
Date compl:	03/86		
Available :	Not Reported	Revised lo:	Not Reported
Revised la:	Not Reported	Drill log:	Not Reported
Elec log:	Not Reported	Chem analy:	Not Reported
Mechanic a:	Not Reported	Pump test:	Not Reported
Bio analys:	Not Reported	Drillers 1:	CAPOZZOLI
Avail info:	Not Reported	Section:	010
Drillers 2:	165	Range:	15E
Township:	11S	Elevation:	Not Reported
Hole depth:	9	Water leve:	0.00
Quad num:	187C	Source of :	Not Reported
Date measu:	Not Reported	Date regis:	04/08
Date of ad:	2008-05-02		

GEOCHECK® - PHYSICAL SETTING SOURCE MAP FINDINGS

Date plugg:	03/08	Plugged b1:	SINGLEY
Plugged b2:	469	Yield:	Not Reported
Drawdown:	Not Reported	Casing di1:	2
Casing mat:	PLASTIC	Screen di1:	2
Screen int:	4-9	Serial num:	Not Reported
Owners num:	A-5	Latitude d:	0
Latitude m:	0		
Latitude s:	0		
Longitude1:	0	Longitude2:	0
Longitude3:	Not Reported		
Create dat:	2010 720	Create use:	SONRIS_DBA
Update dat:	2012 130	Update use:	SONRIS_DBA
Parish cod:	03	Industria1:	Not Reported
Owner stat:	Not Reported	Replacemen:	Not Reported
Industria2:	Not Reported	Public su1:	Not Reported
Public su2:	Not Reported	Pumpdown c:	Not Reported
Extension1:	Not Reported	Extension2:	Not Reported
Extension3:	Not Reported	Screen typ:	Not Reported
Gravel pac:	N	Ground eve:	Not Reported
Diameter o:	Not Reported	Site city:	Not Reported
Site zip:	Not Reported	Site addre:	Not Reported
Remarks:	Not Reported		
Authorize1:	Not Reported	Authorize2:	0
Heat pump1:	0		
Heat pump2:	Not Reported	Location l:	Not Reported
Location m:	0		
Location c:	Not Reported	Cemented f:	Not Reported
Slot lengt:	Not Reported	Slot size:	Not Reported
Inspector:	Not Reported		
Inspector :	Not Reported		
Inspection:	0	Pump setti:	Not Reported
Pump motor:	Not Reported	Pump plan1:	0
Pump plan2:	0	Pump plan3:	Not Reported
Pump rate:	Not Reported	Yield meas:	Not Reported
Pump hour1:	0	Pump hour2:	0
Pump stati:	Not Reported	Pump deter:	Not Reported
Pump groun:	Not Reported	Pump test :	0
X longdd:	-90.95055556		
Y latdd:	30.09333333		
Pump down :	Not Reported		
Pa remarks:	Not Reported	Pa signat2:	0
Pa signat1:	Not Reported		
Pa details:	Not Reported	Casing len:	Not Reported
Casing di2:	Not Reported	Casing di3:	Not Reported
Contact:	Not Reported		
Screen di2:	Not Reported		
Wwo seq nu:	0		
Screen di3:	Not Reported	Parish nam:	ASCENSION
Aquifer na:	[TO BE DETERMINED		
Use descri:	plugged and abandoned monitor		
Well statu:	Plugged and Abandoned	Site id:	LATD40000119813

**K35
WNW
1/2 - 1 Mile
Higher**

LA WELLS LATD40000010572

GEOCHECK® - PHYSICAL SETTING SOURCE MAP FINDINGS

Water wel1:	373654	State code:	22
Water wel2:	005-10245Z	Local well:	10245Z
Parish num:	005	Latitude:	300546
Identifica:	300546090570001	Sequence n:	01
Longitude:	905700	Well depth:	14
Owners nam:	TERRA MISS NITR	Well subus:	PA
Well use:	M	Geologic u:	112MRVAC
Date compl:	10/05		
Available :	Driller Log, Water Level		
Revised la:	Not Reported	Revised lo:	Not Reported
Elec log:	Not Reported	Drill log:	D
Mechanic a:	Not Reported	Chem analy:	Not Reported
Bio analys:	Not Reported	Pump test:	Not Reported
Avail info:	W	Drillers 1:	WALKER-HILL(CO)
Drillers 2:	574	Section:	010
Township:	11S	Range:	15E
Hole depth:	15	Elevation:	13
Quad num:	197C	Water leve:	8.00
Date measu:	10/14/05	Source of :	D
Date of ad:	2007-10-22	Date regis:	06/06
Date plugg:	09/07	Plugged b1:	SINGLEY
Plugged b2:	469	Yield:	Not Reported
Drawdown:	Not Reported	Casing di1:	2
Casing mat:	PLASTIC	Screen di1:	2
Screen int:	3.8-13.8	Serial num:	Not Reported
Owners num:	UAN-1	Latitude d:	0
Latitude m:	0		
Latitude s:	0		
Longitude1:	0	Longitude2:	0
Longitude3:	Not Reported		
Create dat:	2010 720	Create use:	SONRIS_DBA
Update dat:	2012 130	Update use:	SONRIS_DBA
Parish cod:	03	Industria1:	Not Reported
Owner stat:	Not Reported	Replacemen:	Not Reported
Industria2:	Not Reported	Public su1:	Not Reported
Public su2:	Not Reported	Pumpdown c:	Not Reported
Extension1:	Not Reported	Extension2:	Not Reported
Extension3:	Not Reported	Screen typ:	Not Reported
Gravel pac:	N	Ground eve:	Not Reported
Diameter o:	Not Reported	Site city:	Not Reported
Site zip:	Not Reported	Site addre:	Not Reported
Remarks:	Not Reported		
Authorize1:	Not Reported	Authorize2:	0
Heat pump1:	0		
Heat pump2:	Not Reported	Location l:	Not Reported
Location m:	0		
Location c:	Not Reported	Cemented f:	Not Reported
Slot lengt:	Not Reported	Slot size:	Not Reported
Inspector:	Not Reported		
Inspector :	Not Reported		
Inspection:	0	Pump setti:	Not Reported
Pump motor:	Not Reported	Pump plan1:	0
Pump plan2:	0	Pump plan3:	Not Reported
Pump rate:	Not Reported	Yield meas:	Not Reported
Pump hour1:	0	Pump hour2:	0
Pump stati:	Not Reported	Pump deter:	Not Reported
Pump groun:	Not Reported	Pump test :	0
X longdd:	-90.95		
Y latdd:	30.09611111		

GEOCHECK® - PHYSICAL SETTING SOURCE MAP FINDINGS

Pump down :	Not Reported		
Pa remarks:	Not Reported		
Pa signat1:	Not Reported	Pa signat2:	0
Pa details:	Not Reported		
Casing di2:	Not Reported	Casing len:	Not Reported
Contact:	Not Reported	Casing di3:	Not Reported
Screen di2:	Not Reported		
Wwo seq nu:	0		
Screen di3:	Not Reported	Parish nam:	ASCENSION
Aquifer na:	MISSISSIPPI RIVER ALLUVIAL AQUIFER SURFICIAL CONFINING		
Use descri:	plugged and abandoned monitor		
Well statu:	Plugged and Abandoned	Site id:	LATD40000010572

**K36
WNW
1/2 - 1 Mile
Higher**

LA WELLS LATD40000124854

Water wel1:	373656		
Water wel2:	005-10247Z	State code:	22
Parish num:	005	Local well:	10247Z
Identifica:	300546090570003	Latitude:	300546
Longitude:	905700	Sequence n:	03
Owners nam:	TERRA MISS NITR	Well depth:	148
Well use:	M	Well subus:	PA
Date compl:	10/05	Geologic u:	112NORC
Available :	Driller Log, Water Level		
Revised la:	Not Reported	Revised lo:	Not Reported
Elec log:	Not Reported	Drill log:	D
Mechanic a:	Not Reported	Chem analy:	Not Reported
Bio analys:	Not Reported	Pump test:	Not Reported
Avail info:	W	Drillers 1:	WALKER-HILL(CO)
Drillers 2:	574	Section:	010
Township:	11S	Range:	15E
Hole depth:	153	Elevation:	13
Quad num:	197C	Water leve:	16.00
Date measu:	10/14/05	Source of :	D
Date of ad:	2007-10-22	Date regis:	06/06
Date plugg:	09/07	Plugged b1:	SINGLEY
Plugged b2:	469	Yield:	Not Reported
Drawdown:	Not Reported	Casing di1:	2
Casing mat:	PLASTIC	Screen di1:	2
Screen int:	137-147	Serial num:	Not Reported
Owners num:	UAN-3	Latitude d:	0
Latitude m:	0		
Latitude s:	0		
Longitude1:	0	Longitude2:	0
Longitude3:	Not Reported		
Create dat:	2010 720	Create use:	SONRIS_DBA
Update dat:	2012 130	Update use:	SONRIS_DBA
Parish cod:	03	Industria1:	Not Reported
Owner stat:	Not Reported	Replacemen:	Not Reported
Industria2:	Not Reported	Public su1:	Not Reported
Public su2:	Not Reported	Pumpdown c:	Not Reported
Extension1:	Not Reported	Extension2:	Not Reported
Extension3:	Not Reported	Screen typ:	Not Reported
Gravel pac:	N	Ground eve:	Not Reported

GEOCHECK® - PHYSICAL SETTING SOURCE MAP FINDINGS

Diameter o:	Not Reported	Site city:	Not Reported
Site zip:	Not Reported	Site addr:	Not Reported
Remarks:	Not Reported		
Authorize1:	Not Reported	Authorize2:	0
Heat pump1:	0		
Heat pump2:	Not Reported	Location l:	Not Reported
Location m:	0		
Location c:	Not Reported	Cemented f:	Not Reported
Slot lengt:	Not Reported	Slot size:	Not Reported
Inspector:	Not Reported		
Inspector :	Not Reported		
Inspection:	0	Pump setti:	Not Reported
Pump motor:	Not Reported	Pump plan1:	0
Pump plan2:	0	Pump plan3:	Not Reported
Pump rate:	Not Reported	Yield meas:	Not Reported
Pump hour1:	0	Pump hour2:	0
Pump stati:	Not Reported	Pump deter:	Not Reported
Pump groun:	Not Reported	Pump test :	0
X longdd:	-90.95		
Y latdd:	30.09611111		
Pump down :	Not Reported		
Pa remarks:	Not Reported	Pa signat2:	0
Pa signat1:	Not Reported		
Pa details:	Not Reported		
Casing di2:	Not Reported	Casing len:	Not Reported
Contact:	Not Reported	Casing di3:	Not Reported
Screen di2:	Not Reported		
Wwo seq nu:	0		
Screen di3:	Not Reported	Parish nam:	ASCENSION
Aquifer na:	NORCO AQUIFER		
Use descri:	plugged and abandoned monitor		
Well statu:	Plugged and Abandoned	Site id:	LATD40000124854

**K37
WNW
1/2 - 1 Mile
Higher**

LA WELLS LATD40000145343

Water wel1:	373655	State code:	22
Water wel2:	005-10246Z	Local well:	10246Z
Parish num:	005	Latitude:	300546
Identifica:	300546090570002	Sequence n:	02
Longitude:	905700	Well depth:	50
Owners nam:	TERRA MISS NITR	Well subus:	PA
Well use:	M	Geologic u:	112MRVAC
Date compl:	10/05		
Available :	Driller Log, Water Level	Revised lo:	Not Reported
Revised la:	Not Reported	Drill log:	D
Elec log:	Not Reported	Chem analy:	Not Reported
Mechanic a:	Not Reported	Pump test:	Not Reported
Bio analys:	Not Reported	Drillers 1:	WALKER-HILL(CO)
Avail info:	W	Section:	010
Drillers 2:	574	Range:	15E
Township:	11S	Elevation:	13
Hole depth:	52	Water leve:	12.00
Quad num:	197C	Source of :	D
Date measu:	10/14/05	Date regis:	06/06
Date of ad:	2007-10-22		

GEOCHECK® - PHYSICAL SETTING SOURCE MAP FINDINGS

Date plugg:	09/07	Plugged b1:	SINGLEY
Plugged b2:	469	Yield:	Not Reported
Drawdown:	Not Reported	Casing di1:	2
Casing mat:	PLASTIC	Screen di1:	2
Screen int:	39.2-49.2	Serial num:	Not Reported
Owners num:	UAN-2	Latitude d:	0
Latitude m:	0		
Latitude s:	0	Longitude2:	0
Longitude1:	0		
Longitude3:	Not Reported	Create use:	SONRIS_DBA
Create dat:	2010 720	Update use:	SONRIS_DBA
Update dat:	2012 130	Industria1:	Not Reported
Parish cod:	03	Replacemen:	Not Reported
Owner stat:	Not Reported	Public su1:	Not Reported
Industria2:	Not Reported	Pumpdown c:	Not Reported
Public su2:	Not Reported	Extension2:	Not Reported
Extension1:	Not Reported	Screen typ:	Not Reported
Extension3:	Not Reported	Ground eve:	Not Reported
Gravel pac:	N	Site city:	Not Reported
Diameter o:	Not Reported	Site addre:	Not Reported
Site zip:	Not Reported		
Remarks:	Not Reported	Authorize2:	0
Authorize1:	Not Reported		
Heat pump1:	0	Location l:	Not Reported
Heat pump2:	Not Reported		
Location m:	0	Cemented f:	Not Reported
Location c:	Not Reported	Slot size:	Not Reported
Slot lengt:	Not Reported		
Inspector:	Not Reported	Pump setti:	Not Reported
Inspector :	Not Reported	Pump plan1:	0
Inspection:	0	Pump plan3:	Not Reported
Pump motor:	Not Reported	Yield meas:	Not Reported
Pump plan2:	0	Pump hour2:	0
Pump rate:	Not Reported	Pump deter:	Not Reported
Pump hour1:	0	Pump test :	0
Pump stati:	Not Reported		
Pump groun:	Not Reported	Pa signat2:	0
X longdd:	-90.95		
Y latdd:	30.09611111	Casing len:	Not Reported
Pump down :	Not Reported	Casing di3:	Not Reported
Pa remarks:	Not Reported		
Pa signat1:	Not Reported	Parish nam:	ASCENSION
Pa details:	Not Reported		
Casing di2:	Not Reported	Aquifer na:	MISSISSIPPI RIVER ALLUVIAL AQUIFER SURFICIAL CONFINING
Contact:	Not Reported	Use descri:	plugged and abandoned monitor
Screen di2:	Not Reported	Well statu:	Plugged and Abandonded
Wwo seq nu:	0	Site id:	LATD40000145343
Screen di3:	Not Reported		

38
SSE
1/2 - 1 Mile
Higher

LA WELLS LATD40000131316

GEOCHECK® - PHYSICAL SETTING SOURCE MAP FINDINGS

Water wel1:	481607	State code:	22
Water wel2:	093-5281Z	Local well:	5281Z
Parish num:	093	Latitude:	300450
Identifica:	300450090560001	Sequence n:	01
Longitude:	905600	Well depth:	28
Owners nam:	IMC PHOSPHATES	Well subus:	PA
Well use:	M	Geologic u:	112MRVAC
Date compl:	01/92		
Available :	Driller Log, Water Level		
Revised Ia:	Not Reported	Revised lo:	Not Reported
Elec log:	Not Reported	Drill log:	D
Mechanic a:	Not Reported	Chem analy:	Not Reported
Bio analys:	Not Reported	Pump test:	Not Reported
Avail info:	W	Drillers 1:	EUSTIS
Drillers 2:	267	Section:	047
Township:	11S	Range:	15E
Hole depth:	29	Elevation:	15
Quad num:	187C	Water leve:	1.05
Date measu:	01/21/92	Source of :	D
Date of ad:	2003-10-24	Date regis:	03/92
Date plugg:	07/03	Plugged b1:	WALKER-HILL(CO)
Plugged b2:	574	Yield:	Not Reported
Drawdown:	Not Reported	Casing di1:	2
Casing mat:	PLASTIC	Screen di1:	2
Screen int:	23-28	Serial num:	Not Reported
Owners num:	GM-34	Latitude d:	0
Latitude m:	0		
Latitude s:	0		
Longitude1:	0	Longitude2:	0
Longitude3:	Not Reported		
Create dat:	2010 720	Create use:	SONRIS_DBA
Update dat:	2012 130	Update use:	SONRIS_DBA
Parish cod:	47	Industria1:	Not Reported
Owner stat:	Not Reported	Replacemen:	Not Reported
Industria2:	Not Reported	Public su1:	Not Reported
Public su2:	Not Reported	Pumpdown c:	Not Reported
Extension1:	Not Reported	Extension2:	Not Reported
Extension3:	Not Reported	Screen typ:	Not Reported
Gravel pac:	N	Ground eve:	Not Reported
Diameter o:	Not Reported	Site city:	Not Reported
Site zip:	Not Reported	Site addre:	Not Reported
Remarks:	Not Reported		
Authorize1:	Not Reported	Authorize2:	0
Heat pump1:	0		
Heat pump2:	Not Reported	Location l:	Not Reported
Location m:	0		
Location c:	Not Reported	Cemented f:	Not Reported
Slot lengt:	Not Reported	Slot size:	Not Reported
Inspector:	Not Reported		
Inspector :	Not Reported		
Inspection:	0	Pump setti:	Not Reported
Pump motor:	Not Reported	Pump plan1:	0
Pump plan2:	0	Pump plan3:	Not Reported
Pump rate:	Not Reported	Yield meas:	Not Reported
Pump hour1:	0	Pump hour2:	0
Pump stati:	Not Reported	Pump deter:	Not Reported
Pump groun:	Not Reported	Pump test :	0
X longdd:	-90.93333333		
Y latdd:	30.08055556		

GEOCHECK® - PHYSICAL SETTING SOURCE MAP FINDINGS

Pump down :	Not Reported		
Pa remarks:	Not Reported		
Pa signat1:	Not Reported	Pa signat2:	0
Pa details:	Not Reported		
Casing di2:	Not Reported	Casing len:	Not Reported
Contact:	Not Reported	Casing di3:	Not Reported
Screen di2:	Not Reported		
Wwo seq nu:	0		
Screen di3:	Not Reported	Parish nam:	ST JAMES
Aquifer na:	MISSISSIPPI RIVER ALLUVIAL AQUIFER SURFICIAL CONFINING		
Use descri:	plugged and abandoned monitor		
Well statu:	Plugged and Abandoned	Site id:	LATD40000131316

J39
West
1/2 - 1 Mile
Higher

LA WELLS

LATD40000114532

Water wel1:	371880		
Water wel2:	005-8470Z	State code:	22
Parish num:	005	Local well:	8470Z
Identifica:	300532090570301	Latitude:	300532
Longitude:	905703	Sequence n:	01
Owners nam:	CF INDUSTRIES NITROGEN, L	Well depth:	15
Well use:	M	Well subus:	Not Reported
Date compl:	08/97	Geologic u:	112MRVAC
Available :	Driller Log, Water Level		
Revised la:	Not Reported	Revised lo:	Not Reported
Elec log:	Not Reported	Drill log:	D
Mechanic a:	Not Reported	Chem analy:	Not Reported
Bio analys:	Not Reported	Pump test:	Not Reported
Avail info:	W	Drillers 1:	WALKER-HILL(CO)
Drillers 2:	574	Section:	010
Township:	11S	Range:	15E
Hole depth:	18	Elevation:	17
Quad num:	187C	Water leve:	5.00
Date measu:	08/20/97	Source of :	D
Date of ad:	2001-07-18	Date regis:	10/97
Date plugg:	Not Reported	Plugged b1:	Not Reported
Plugged b2:	Not Reported	Yield:	Not Reported
Drawdown:	Not Reported	Casing di1:	2
Casing mat:	PLASTIC	Screen di1:	2
Screen int:	5-15	Serial num:	Not Reported
Owners num:	TNI-2	Latitude d:	0
Latitude m:	0		
Latitude s:	0		
Longitude1:	0	Longitude2:	0
Longitude3:	Not Reported		
Comments:	39041 HIGHWAY 18 WEST, DONALDSONVILLE		
Create dat:	2010 720	Create use:	SONRIS_DBA
Update dat:	2013 2 7	Update use:	BRANDONB
Parish cod:	03	Industria1:	Not Reported
Owner stat:	Not Reported	Replacemen:	Not Reported
Industria2:	Not Reported	Public su1:	Not Reported
Public su2:	Not Reported	Pumpdown c:	Not Reported
Extension1:	Not Reported	Extension2:	Not Reported
Extension3:	Not Reported	Screen typ:	Not Reported
Gravel pac:	N	Ground eve:	Not Reported

GEOCHECK® - PHYSICAL SETTING SOURCE MAP FINDINGS

Diameter o:	Not Reported	Site city:	Not Reported
Site zip:	Not Reported	Site addr:	Not Reported
Remarks:	Not Reported		
Authorize1:	Not Reported	Authorize2:	0
Heat pump1:	0		
Heat pump2:	Not Reported	Location l:	Not Reported
Location m:	0		
Location c:	Not Reported	Cemented f:	Not Reported
Slot lengt:	Not Reported	Slot size:	Not Reported
Inspector:	Not Reported		
Inspector :	Not Reported		
Inspection:	0	Pump setti:	Not Reported
Pump motor:	Not Reported	Pump plan1:	0
Pump plan2:	0	Pump plan3:	Not Reported
Pump rate:	Not Reported	Yield meas:	Not Reported
Pump hour1:	0	Pump hour2:	0
Pump stati:	Not Reported	Pump deter:	Not Reported
Pump groun:	Not Reported	Pump test :	0
X longdd:	-90.95083333		
Y latdd:	30.09222222		
Pump down :	Not Reported		
Pa remarks:	Not Reported	Pa signat2:	0
Pa signat1:	Not Reported		
Pa details:	Not Reported		
Casing di2:	Not Reported	Casing len:	Not Reported
Contact:	Not Reported	Casing di3:	Not Reported
Screen di2:	Not Reported		
Wwo seq nu:	44637		
Screen di3:	Not Reported	Parish nam:	ASCENSION
Aquifer na:	MISSISSIPPI RIVER ALLUVIAL AQUIFER SURFICIAL CONFINING		
Use descri:	monitor		
Well statu:	Active	Site id:	LATD40000114532

**L40
West
1/2 - 1 Mile
Higher**

LA WELLS LATD40000008252

Water wel1:	373930	State code:	22
Water wel2:	005-10522Z	Local well:	10522Z
Parish num:	005	Latitude:	300533
Identifica:	300533090570407	Sequence n:	07
Longitude:	905704	Well depth:	17
Owners nam:	TERRA MS NITRO	Well subus:	PA
Well use:	M	Geologic u:	00000000
Date compl:	03/86		
Available :	Not Reported	Revised lo:	Not Reported
Revised la:	Not Reported	Drill log:	Not Reported
Elec log:	Not Reported	Chem analy:	Not Reported
Mechanic a:	Not Reported	Pump test:	Not Reported
Bio analys:	Not Reported	Drillers 1:	CAPOZZOLI
Avail info:	Not Reported	Section:	010
Drillers 2:	165	Range:	15E
Township:	11S	Elevation:	Not Reported
Hole depth:	17	Water leve:	0.00
Quad num:	187C	Source of :	Not Reported
Date measu:	Not Reported	Date regis:	04/08
Date of ad:	2008-05-02		

GEOCHECK® - PHYSICAL SETTING SOURCE MAP FINDINGS

Date plugg:	03/08	Plugged b1:	SINGLEY
Plugged b2:	469	Yield:	Not Reported
Drawdown:	Not Reported	Casing di1:	2
Casing mat:	PLASTIC	Screen di1:	2
Screen int:	7-17	Serial num:	Not Reported
Owners num:	A-7	Latitude d:	0
Latitude m:	0		
Latitude s:	0	Longitude2:	0
Longitude1:	0		
Longitude3:	Not Reported	Create use:	SONRIS_DBA
Create dat:	2010 720	Update use:	SONRIS_DBA
Update dat:	2012 130	Industria1:	Not Reported
Parish cod:	03	Replacemen:	Not Reported
Owner stat:	Not Reported	Public su1:	Not Reported
Industria2:	Not Reported	Pumpdown c:	Not Reported
Public su2:	Not Reported	Extension2:	Not Reported
Extension1:	Not Reported	Screen typ:	Not Reported
Extension3:	Not Reported	Ground eve:	Not Reported
Gravel pac:	N	Site city:	Not Reported
Diameter o:	Not Reported	Site addre:	Not Reported
Site zip:	Not Reported		
Remarks:	Not Reported	Authorize2:	0
Authorize1:	Not Reported		
Heat pump1:	0	Location l:	Not Reported
Heat pump2:	Not Reported		
Location m:	0	Cemented f:	Not Reported
Location c:	Not Reported	Slot size:	Not Reported
Slot lengt:	Not Reported		
Inspector:	Not Reported	Pump setti:	Not Reported
Inspector :	Not Reported	Pump plan1:	0
Inspection:	0	Pump plan3:	Not Reported
Pump motor:	Not Reported	Yield meas:	Not Reported
Pump plan2:	0	Pump hour2:	0
Pump rate:	Not Reported	Pump deter:	Not Reported
Pump hour1:	0	Pump test :	0
Pump stati:	Not Reported		
Pump groun:	Not Reported	Pa signat2:	0
X longdd:	-90.95111111		
Y latdd:	30.0925	Casing len:	Not Reported
Pump down :	Not Reported	Casing di3:	Not Reported
Pa remarks:	Not Reported		
Pa signat1:	Not Reported	Parish nam:	ASCENSION
Pa details:	Not Reported		
Casing di2:	Not Reported	Use descri:	plugged and abandoned monitor
Contact:	Not Reported	Well statu:	Plugged and Abandoned
Screen di2:	Not Reported	Site id:	LATD40000008252
Wwo seq nu:	0		
Screen di3:	Not Reported		
Aquifer na:	[TO BE DETERMINED		

**L41
West
1/2 - 1 Mile
Higher**

LA WELLS LATD40000008497

GEOCHECK® - PHYSICAL SETTING SOURCE MAP FINDINGS

Water wel1:	373929	State code:	22
Water wel2:	005-10521Z	Local well:	10521Z
Parish num:	005	Latitude:	300535
Identifica:	300535090570406	Sequence n:	06
Longitude:	905704	Well depth:	9
Owners nam:	TERRA MS NITRO	Well subus:	PA
Well use:	M	Geologic u:	00000000
Date compl:	03/86	Revised lo:	Not Reported
Available :	Not Reported	Drill log:	Not Reported
Revised la:	Not Reported	Chem analy:	Not Reported
Elec log:	Not Reported	Pump test:	Not Reported
Mechanic a:	Not Reported	Drillers 1:	CAPOZZOLI
Bio analys:	Not Reported	Section:	010
Avail info:	Not Reported	Range:	15E
Drillers 2:	165	Elevation:	Not Reported
Township:	11S	Water leve:	0.00
Hole depth:	9	Source of :	Not Reported
Quad num:	187C	Date regis:	04/08
Date measu:	Not Reported	Plugged b1:	SINGLEY
Date of ad:	2008-05-02	Yield:	Not Reported
Date plugg:	03/08	Casing di1:	2
Plugged b2:	469	Screen di1:	2
Drawdown:	Not Reported	Serial num:	Not Reported
Casing mat:	PLASTIC	Latitude d:	0
Screen int:	4-9	Longitude2:	0
Owners num:	A-6	Create use:	SONRIS_DBA
Latitude m:	0	Update use:	SONRIS_DBA
Latitude s:	0	Industria1:	Not Reported
Longitude1:	0	Replacemen:	Not Reported
Longitude3:	Not Reported	Public su1:	Not Reported
Create dat:	2010 720	Pumpdown c:	Not Reported
Update dat:	2012 130	Extension2:	Not Reported
Parish cod:	03	Screen typ:	Not Reported
Owner stat:	Not Reported	Ground eve:	Not Reported
Industria2:	Not Reported	Site city:	Not Reported
Public su2:	Not Reported	Site addre:	Not Reported
Extension1:	Not Reported	Authorize2:	0
Extension3:	Not Reported	Location l:	Not Reported
Gravel pac:	N	Cemented f:	Not Reported
Diameter o:	Not Reported	Slot size:	Not Reported
Site zip:	Not Reported	Pump setti:	Not Reported
Remarks:	Not Reported	Pump plan1:	0
Authorize1:	Not Reported	Pump plan3:	Not Reported
Heat pump1:	0	Yield meas:	Not Reported
Heat pump2:	Not Reported	Pump hour2:	0
Location m:	0	Pump deter:	Not Reported
Location c:	Not Reported	Pump test :	0
Slot lengt:	Not Reported		
Inspector:	Not Reported		
Inspector :	Not Reported		
Inspection:	0		
Pump motor:	Not Reported		
Pump plan2:	0		
Pump rate:	Not Reported		
Pump hour1:	0		
Pump stati:	Not Reported		
Pump groun:	Not Reported		
X longdd:	-90.95111111		
Y latdd:	30.09305556		

GEOCHECK® - PHYSICAL SETTING SOURCE MAP FINDINGS

Pump down :	Not Reported		
Pa remarks:	Not Reported		
Pa signat1:	Not Reported	Pa signat2:	0
Pa details:	Not Reported		
Casing di2:	Not Reported	Casing len:	Not Reported
Contact:	Not Reported	Casing di3:	Not Reported
Screen di2:	Not Reported		
Wwo seq nu:	0		
Screen di3:	Not Reported	Parish nam:	ASCENSION
Aquifer na:	[TO BE DETERMINED		
Use descri:	plugged and abandoned monitor		
Well statu:	Plugged and Abandoned	Site id:	LATD4000008497

**M42
SSW
1/2 - 1 Mile
Lower**

LA WELLS LATD40000163343

Water wel1:	481953	State code:	22
Water wel2:	093-5627Z	Local well:	5627Z
Parish num:	093	Latitude:	300450
Identifica:	300450090563001	Sequence n:	01
Longitude:	905630	Well depth:	15
Owners nam:	MOSAIC PHOSPH	Well subus:	PA
Well use:	M	Geologic u:	111NORLC
Date compl:	11/81		
Available :	Not Reported	Revised lo:	Not Reported
Revised la:	Not Reported	Drill log:	Not Reported
Elec log:	Not Reported	Chem analy:	Not Reported
Mechanic a:	Not Reported	Pump test:	Not Reported
Bio analys:	Not Reported	Drillers 1:	UNKNOWN
Avail info:	Not Reported	Section:	068
Drillers 2:	000	Range:	15E
Township:	11S	Elevation:	16
Hole depth:	0	Water leve:	0.00
Quad num:	187C	Source of :	Not Reported
Date measu:	Not Reported	Date regis:	Not Reported
Date of ad:	2007-06-06	Plugged b1:	WALKER-HILL(CO)
Date plugg:	07/05	Yield:	Not Reported
Plugged b2:	574	Casing di1:	4
Drawdown:	Not Reported	Screen di1:	Not Reported
Casing mat:	PLASTIC	Serial num:	Not Reported
Screen int:	Not Reported	Latitude d:	0
Owners num:	AG-E		
Latitude m:	0	Longitude2:	0
Latitude s:	0		
Longitude1:	0	Create use:	SONRIS_DBA
Longitude3:	Not Reported	Update use:	SONRIS_DBA
Create dat:	2010 720	Industria1:	Not Reported
Update dat:	2012 130	Replacemen:	Not Reported
Parish cod:	47	Public su1:	Not Reported
Owner stat:	Not Reported	Pumpdown c:	Not Reported
Industria2:	Not Reported	Extension2:	Not Reported
Public su2:	Not Reported	Screen typ:	Not Reported
Extension1:	Not Reported	Ground eve:	Not Reported
Extension3:	Not Reported		
Gravel pac:	N		

GEOCHECK® - PHYSICAL SETTING SOURCE MAP FINDINGS

Diameter o:	Not Reported	Site city:	Not Reported
Site zip:	Not Reported	Site addr:	Not Reported
Remarks:	Not Reported		
Authorize1:	Not Reported	Authorize2:	0
Heat pump1:	0		
Heat pump2:	Not Reported	Location l:	Not Reported
Location m:	0		
Location c:	Not Reported	Cemented f:	Not Reported
Slot lengt:	Not Reported	Slot size:	Not Reported
Inspector:	Not Reported		
Inspector :	Not Reported		
Inspection:	0	Pump setti:	Not Reported
Pump motor:	Not Reported	Pump plan1:	0
Pump plan2:	0	Pump plan3:	Not Reported
Pump rate:	Not Reported	Yield meas:	Not Reported
Pump hour1:	0	Pump hour2:	0
Pump stati:	Not Reported	Pump deter:	Not Reported
Pump groun:	Not Reported	Pump test :	0
X longdd:	-90.94166667		
Y latdd:	30.08055556		
Pump down :	Not Reported		
Pa remarks:	Not Reported	Pa signat2:	0
Pa signat1:	Not Reported		
Pa details:	Not Reported		
Casing di2:	Not Reported	Casing len:	Not Reported
Contact:	Not Reported	Casing di3:	Not Reported
Screen di2:	Not Reported		
Wwo seq nu:	0		
Screen di3:	Not Reported	Parish nam:	ST JAMES
Aquifer na:	NEW ORLEANS AQUIFER SYSTEM SURFICIAL CONFINING UNIT		
Use descri:	plugged and abandoned monitor		
Well statu:	Plugged and Abandoned	Site id:	LATD40000163343

M43
SSW
1/2 - 1 Mile
Lower

LA WELLS LATD40000063563

Water wel1:	481897	State code:	22
Water wel2:	093-5571Z	Local well:	5571Z
Parish num:	093	Latitude:	300451
Identifica:	300451090563301	Sequence n:	01
Longitude:	905633	Well depth:	33
Owners nam:	IMC PHOSPHATES	Well subus:	Not Reported
Well use:	W	Geologic u:	111NORLC
Date compl:	01/03		
Available :	Driller Log, Water Level	Revised lo:	Not Reported
Revised la:	Not Reported	Drill log:	D
Elec log:	Not Reported	Chem analy:	Not Reported
Mechanic a:	Not Reported	Pump test:	Not Reported
Bio analys:	Not Reported	Drillers 1:	WALKER-HILL(CO)
Avail info:	W	Section:	068
Drillers 2:	574	Range:	15E
Township:	11S	Elevation:	13
Hole depth:	34	Water leve:	2.00
Quad num:	187C	Source of :	D
Date measu:	02/19/03	Date regis:	05/03
Date of ad:	2007-06-06		

GEOCHECK® - PHYSICAL SETTING SOURCE MAP FINDINGS

Date plugg:	Not Reported	Plugged b1:	Not Reported
Plugged b2:	Not Reported	Yield:	Not Reported
Drawdown:	Not Reported	Casing di1:	2
Casing mat:	PLASTIC	Screen di1:	2
Screen int:	23-33	Serial num:	Not Reported
Owners num:	PZ-C	Latitude d:	0
Latitude m:	0		
Latitude s:	0	Longitude2:	0
Longitude1:	0		
Longitude3:	Not Reported	Create use:	SONRIS_DBA
Create dat:	2010 720	Update use:	SONRIS_DBA
Update dat:	2012 130	Industria1:	Not Reported
Parish cod:	47	Replacemen:	Not Reported
Owner stat:	Not Reported	Public su1:	Not Reported
Industria2:	Not Reported	Pumpdown c:	Not Reported
Public su2:	Not Reported	Extension2:	Not Reported
Extension1:	Not Reported	Screen typ:	Not Reported
Extension3:	Not Reported	Ground eve:	Not Reported
Gravel pac:	N	Site city:	Not Reported
Diameter o:	Not Reported	Site addre:	Not Reported
Site zip:	Not Reported		
Remarks:	Not Reported	Authorize2:	0
Authorize1:	Not Reported		
Heat pump1:	0	Location l:	Not Reported
Heat pump2:	Not Reported		
Location m:	0	Cemented f:	Not Reported
Location c:	Not Reported	Slot size:	Not Reported
Slot lengt:	Not Reported		
Inspector:	Not Reported	Pump setti:	Not Reported
Inspector :	Not Reported	Pump plan1:	0
Inspection:	0	Pump plan3:	Not Reported
Pump motor:	Not Reported	Yield meas:	Not Reported
Pump plan2:	0	Pump hour2:	0
Pump rate:	Not Reported	Pump deter:	Not Reported
Pump hour1:	0	Pump test :	0
Pump stati:	Not Reported		
Pump groun:	Not Reported	Pa signat2:	0
X longdd:	-90.9425		
Y latdd:	30.08083333	Casing len:	Not Reported
Pump down :	Not Reported	Casing di3:	Not Reported
Pa remarks:	Not Reported		
Pa signat1:	Not Reported	Parish nam:	ST JAMES
Pa details:	Not Reported		
Casing di2:	Not Reported	Use descri:	NEW ORLEANS AQUIFER SYSTEM SURFICIAL CONFINING UNIT
Contact:	Not Reported	Well statu:	Active
Screen di2:	Not Reported	Site id:	LATD40000063563
Wwo seq nu:	0		
Screen di3:	Not Reported		

**K44
WNW
1/2 - 1 Mile
Higher**

LA WELLS LATD40000119808

GEOCHECK® - PHYSICAL SETTING SOURCE MAP FINDINGS

Water wel1:	373923	State code:	22
Water wel2:	005-10515Z	Local well:	10515Z
Parish num:	005	Latitude:	300545
Identifica:	300545090570404	Sequence n:	04
Longitude:	905704	Well depth:	15
Owners nam:	CF INDUSTRIES NITROGEN, LLC	Well subus:	Not Reported
Well use:	M	Geologic u:	00000000
Date compl:	03/08	Revised lo:	Not Reported
Available :	Driller Log, Water Level	Drill log:	D
Revised la:	Not Reported	Chem analy:	Not Reported
Elec log:	Not Reported	Pump test:	Not Reported
Mechanic a:	Not Reported	Drillers 1:	SINGLEY
Bio analys:	Not Reported	Section:	010
Avail info:	W	Range:	15E
Drillers 2:	469	Elevation:	21
Township:	11S	Water leve:	4.00
Hole depth:	15	Source of :	D
Quad num:	187C	Date regis:	04/08
Date measu:	03/05/08	Plugged b1:	Not Reported
Date of ad:	2008-04-29	Yield:	Not Reported
Date plugg:	Not Reported	Casing di1:	2
Plugged b2:	Not Reported	Screen di1:	2
Drawdown:	Not Reported	Serial num:	Not Reported
Casing mat:	PLASTIC	Latitude d:	0
Screen int:	5-15	Longitude2:	0
Owners num:	TNI-12	Create use:	SONRIS_DBA
Latitude m:	0	Update use:	BRANDONB
Latitude s:	0	Industria1:	Not Reported
Longitude1:	0	Replacemen:	Not Reported
Longitude3:	Not Reported	Public su1:	Not Reported
Create dat:	2010 720	Pumpdown c:	Not Reported
Update dat:	2013 2 7	Extension2:	Not Reported
Parish cod:	03	Screen typ:	Not Reported
Owner stat:	Not Reported	Ground eve:	Not Reported
Industria2:	Not Reported	Site city:	Not Reported
Public su2:	Not Reported	Site addre:	Not Reported
Extension1:	Not Reported	Authorize2:	0
Extension3:	Not Reported	Location l:	Not Reported
Gravel pac:	N	Cemented f:	Not Reported
Diameter o:	Not Reported	Slot size:	Not Reported
Site zip:	Not Reported	Pump setti:	Not Reported
Remarks:	Not Reported	Pump plan1:	0
Authorize1:	Not Reported	Pump plan3:	Not Reported
Heat pump1:	0	Yield meas:	Not Reported
Heat pump2:	Not Reported	Pump hour2:	0
Location m:	0	Pump deter:	Not Reported
Location c:	Not Reported	Pump test :	0
Slot lengt:	Not Reported		
Inspector:	Not Reported		
Inspector :	Not Reported		
Inspection:	0		
Pump motor:	Not Reported		
Pump plan2:	0		
Pump rate:	Not Reported		
Pump hour1:	0		
Pump stati:	Not Reported		
Pump groun:	Not Reported		
X longdd:	-90.95111111		
Y latdd:	30.09583333		

GEOCHECK® - PHYSICAL SETTING SOURCE MAP FINDINGS

Pump down :	Not Reported		
Pa remarks:	Not Reported		
Pa signat1:	Not Reported	Pa signat2:	0
Pa details:	Not Reported		
Casing di2:	Not Reported	Casing len:	Not Reported
Contact:	Not Reported	Casing di3:	Not Reported
Screen di2:	Not Reported		
Wwo seq nu:	44637		
Screen di3:	Not Reported	Parish nam:	ASCENSION
Aquifer na:	[TO BE DETERMINED		
Use descri:	monitor		
Well statu:	Active	Site id:	LATD40000119808

**N45
West
1/2 - 1 Mile
Higher**

LA WELLS LATD40000008455

Water wel1:	373924		
Water wel2:	005-10516Z	State code:	22
Parish num:	005	Local well:	10516Z
Identifica:	300542090570501	Latitude:	300542
Longitude:	905705	Sequence n:	01
Owners nam:	TERRA MS NITRO	Well depth:	17
Well use:	M	Well subus:	PA
Date compl:	03/86	Geologic u:	00000000
Available :	Not Reported		
Revised la:	Not Reported	Revised lo:	Not Reported
Elec log:	Not Reported	Drill log:	Not Reported
Mechanic a:	Not Reported	Chem analy:	Not Reported
Bio analys:	Not Reported	Pump test:	Not Reported
Avail info:	Not Reported	Drillers 1:	CAPOZZOLI
Drillers 2:	165	Section:	010
Township:	11S	Range:	15E
Hole depth:	17	Elevation:	Not Reported
Quad num:	187C	Water leve:	0.00
Date measu:	Not Reported	Source of :	Not Reported
Date of ad:	2008-05-02	Date regis:	04/08
Date plugg:	03/08	Plugged b1:	SINGLEY
Plugged b2:	469	Yield:	Not Reported
Drawdown:	Not Reported	Casing di1:	2
Casing mat:	PLASTIC	Screen di1:	2
Screen int:	7-17	Serial num:	Not Reported
Owners num:	A-1	Latitude d:	0
Latitude m:	0		
Latitude s:	0		
Longitude1:	0	Longitude2:	0
Longitude3:	Not Reported		
Create dat:	2010 720	Create use:	SONRIS_DBA
Update dat:	2012 130	Update use:	SONRIS_DBA
Parish cod:	03	Industria1:	Not Reported
Owner stat:	Not Reported	Replacemen:	Not Reported
Industria2:	Not Reported	Public su1:	Not Reported
Public su2:	Not Reported	Pumpdown c:	Not Reported
Extension1:	Not Reported	Extension2:	Not Reported
Extension3:	Not Reported	Screen typ:	Not Reported
Gravel pac:	N	Ground eve:	Not Reported

GEOCHECK® - PHYSICAL SETTING SOURCE MAP FINDINGS

Diameter o:	Not Reported	Site city:	Not Reported
Site zip:	Not Reported	Site addr:	Not Reported
Remarks:	Not Reported		
Authorize1:	Not Reported	Authorize2:	0
Heat pump1:	0		
Heat pump2:	Not Reported	Location l:	Not Reported
Location m:	0		
Location c:	Not Reported	Cemented f:	Not Reported
Slot lengt:	Not Reported	Slot size:	Not Reported
Inspector:	Not Reported		
Inspector :	Not Reported		
Inspection:	0	Pump setti:	Not Reported
Pump motor:	Not Reported	Pump plan1:	0
Pump plan2:	0	Pump plan3:	Not Reported
Pump rate:	Not Reported	Yield meas:	Not Reported
Pump hour1:	0	Pump hour2:	0
Pump stati:	Not Reported	Pump deter:	Not Reported
Pump groun:	Not Reported	Pump test :	0
X longdd:	-90.95138889		
Y latdd:	30.095		
Pump down :	Not Reported		
Pa remarks:	Not Reported		
Pa signat1:	Not Reported	Pa signat2:	0
Pa details:	Not Reported		
Casing di2:	Not Reported	Casing len:	Not Reported
Contact:	Not Reported	Casing di3:	Not Reported
Screen di2:	Not Reported		
Wwo seq nu:	0		
Screen di3:	Not Reported	Parish nam:	ASCENSION
Aquifer na:	[TO BE DETERMINED		
Use descri:	plugged and abandoned monitor		
Well statu:	Plugged and Abandoned	Site id:	LATD4000008455

**N46
West
1/2 - 1 Mile
Higher**

LA WELLS LATD4000008453

Water wel1:	373921	State code:	22
Water wel2:	005-10513Z	Local well:	10513Z
Parish num:	005	Latitude:	300540
Identifica:	300540090570602	Sequence n:	02
Longitude:	905706	Well depth:	15
Owners nam:	CF INDUSTRIES NITROGEN, LLC	Well subus:	Not Reported
Well use:	M	Geologic u:	00000000
Date compl:	03/08		
Available :	Driller Log, Water Level	Revised lo:	Not Reported
Revised la:	Not Reported	Drill log:	D
Elec log:	Not Reported	Chem analy:	Not Reported
Mechanic a:	Not Reported	Pump test:	Not Reported
Bio analys:	Not Reported	Drillers 1:	SINGLEY
Avail info:	W	Section:	010
Drillers 2:	469	Range:	15E
Township:	11S	Elevation:	22
Hole depth:	15	Water leve:	5.00
Quad num:	187C	Source of :	D
Date measu:	03/05/08	Date regis:	04/08
Date of ad:	2008-04-29		

GEOCHECK® - PHYSICAL SETTING SOURCE MAP FINDINGS

Date plugg:	Not Reported	Plugged b1:	Not Reported
Plugged b2:	Not Reported	Yield:	Not Reported
Drawdown:	Not Reported	Casing di1:	2
Casing mat:	PLASTIC	Screen di1:	2
Screen int:	5-15	Serial num:	Not Reported
Owners num:	TNI-10	Latitude d:	0
Latitude m:	0		
Latitude s:	0	Longitude2:	0
Longitude1:	0		
Longitude3:	Not Reported	Create use:	SONRIS_DBA
Create dat:	2010 720	Update use:	BRANDONB
Update dat:	2013 2 7	Industria1:	Not Reported
Parish cod:	03	Replacemen:	Not Reported
Owner stat:	Not Reported	Public su1:	Not Reported
Industria2:	Not Reported	Pumpdown c:	Not Reported
Public su2:	Not Reported	Extension2:	Not Reported
Extension1:	Not Reported	Screen typ:	Not Reported
Extension3:	Not Reported	Ground eve:	Not Reported
Gravel pac:	N	Site city:	Not Reported
Diameter o:	Not Reported	Site addre:	Not Reported
Site zip:	Not Reported		
Remarks:	Not Reported	Authorize2:	0
Authorize1:	Not Reported		
Heat pump1:	0	Location l:	Not Reported
Heat pump2:	Not Reported		
Location m:	0	Cemented f:	Not Reported
Location c:	Not Reported	Slot size:	Not Reported
Slot lengt:	Not Reported		
Inspector:	Not Reported	Pump setti:	Not Reported
Inspector :	Not Reported	Pump plan1:	0
Inspection:	0	Pump plan3:	Not Reported
Pump motor:	Not Reported	Yield meas:	Not Reported
Pump plan2:	0	Pump hour2:	0
Pump rate:	Not Reported	Pump deter:	Not Reported
Pump hour1:	0	Pump test :	0
Pump stati:	Not Reported		
Pump groun:	Not Reported	Pa signat2:	0
X longdd:	-90.95166667		
Y latdd:	30.09444444	Casing len:	Not Reported
Pump down :	Not Reported	Casing di3:	Not Reported
Pa remarks:	Not Reported		
Pa signat1:	Not Reported	Parish nam:	ASCENSION
Pa details:	Not Reported		
Casing di2:	Not Reported	Site id:	LATD40000008453
Contact:	Not Reported		
Screen di2:	Not Reported		
Wwo seq nu:	44637		
Screen di3:	Not Reported		
Aquifer na:	[TO BE DETERMINED		
Use descri:	monitor		
Well statu:	Active		

**N47
West
1/2 - 1 Mile
Higher**

LA WELLS LATD40000008496

GEOCHECK® - PHYSICAL SETTING SOURCE MAP FINDINGS

Water wel1:	373927	State code:	22
Water wel2:	005-10519Z	Local well:	10519Z
Parish num:	005	Latitude:	300541
Identifica:	300541090570604	Sequence n:	04
Longitude:	905706	Well depth:	9
Owners nam:	TERRA MS NITRO	Well subus:	PA
Well use:	M	Geologic u:	00000000
Date compl:	03/86	Revised lo:	Not Reported
Available :	Not Reported	Drill log:	Not Reported
Revised la:	Not Reported	Chem analy:	Not Reported
Elec log:	Not Reported	Pump test:	Not Reported
Mechanic a:	Not Reported	Drillers 1:	CAPOZZOLI
Bio analys:	Not Reported	Section:	010
Avail info:	Not Reported	Range:	15E
Drillers 2:	165	Elevation:	Not Reported
Township:	11S	Water leve:	0.00
Hole depth:	9	Source of :	Not Reported
Quad num:	187C	Date regis:	04/08
Date measu:	Not Reported	Plugged b1:	SINGLEY
Date of ad:	2008-05-02	Yield:	Not Reported
Date plugg:	03/08	Casing di1:	2
Plugged b2:	469	Screen di1:	2
Drawdown:	Not Reported	Serial num:	Not Reported
Casing mat:	PLASTIC	Latitude d:	0
Screen int:	4-9	Longitude2:	0
Owners num:	A-4	Create use:	SONRIS_DBA
Latitude m:	0	Update use:	SONRIS_DBA
Latitude s:	0	Industria1:	Not Reported
Longitude1:	0	Replacemen:	Not Reported
Longitude3:	Not Reported	Public su1:	Not Reported
Create dat:	2010 720	Pumpdown c:	Not Reported
Update dat:	2012 130	Extension2:	Not Reported
Parish cod:	03	Screen typ:	Not Reported
Owner stat:	Not Reported	Ground eve:	Not Reported
Industria2:	Not Reported	Site city:	Not Reported
Public su2:	Not Reported	Site addre:	Not Reported
Extension1:	Not Reported	Authorize2:	0
Extension3:	Not Reported	Location l:	Not Reported
Gravel pac:	N	Cemented f:	Not Reported
Diameter o:	Not Reported	Slot size:	Not Reported
Site zip:	Not Reported	Pump setti:	Not Reported
Remarks:	Not Reported	Pump plan1:	0
Authorize1:	Not Reported	Pump plan3:	Not Reported
Heat pump1:	0	Yield meas:	Not Reported
Heat pump2:	Not Reported	Pump hour2:	0
Location m:	0	Pump deter:	Not Reported
Location c:	Not Reported	Pump test :	0
Slot lengt:	Not Reported		
Inspector:	Not Reported		
Inspector :	Not Reported		
Inspection:	0		
Pump motor:	Not Reported		
Pump plan2:	0		
Pump rate:	Not Reported		
Pump hour1:	0		
Pump stati:	Not Reported		
Pump groun:	Not Reported		
X longdd:	-90.95166667		
Y latdd:	30.09472222		

GEOCHECK® - PHYSICAL SETTING SOURCE MAP FINDINGS

Pump down :	Not Reported		
Pa remarks:	Not Reported		
Pa signat1:	Not Reported	Pa signat2:	0
Pa details:	Not Reported		
Casing di2:	Not Reported	Casing len:	Not Reported
Contact:	Not Reported	Casing di3:	Not Reported
Screen di2:	Not Reported		
Wwo seq nu:	0		
Screen di3:	Not Reported	Parish nam:	ASCENSION
Aquifer na:	[TO BE DETERMINED		
Use descri:	plugged and abandoned monitor		
Well statu:	Plugged and Abandoned	Site id:	LATD40000008496

**N48
West
1/2 - 1 Mile
Higher**

LA WELLS LATD40000149882

Water wel1:	373925		
Water wel2:	005-10517Z	State code:	22
Parish num:	005	Local well:	10517Z
Identifica:	300542090570602	Latitude:	300542
Longitude:	905706	Sequence n:	02
Owners nam:	TERRA MS NITRO	Well depth:	9
Well use:	M	Well subus:	PA
Date compl:	03/86	Geologic u:	00000000
Available :	Not Reported		
Revised la:	Not Reported	Revised lo:	Not Reported
Elec log:	Not Reported	Drill log:	Not Reported
Mechanic a:	Not Reported	Chem analy:	Not Reported
Bio analys:	Not Reported	Pump test:	Not Reported
Avail info:	Not Reported	Drillers 1:	CAPOZZOLI
Drillers 2:	165	Section:	010
Township:	11S	Range:	15E
Hole depth:	9	Elevation:	Not Reported
Quad num:	187C	Water leve:	0.00
Date measu:	Not Reported	Source of :	Not Reported
Date of ad:	2008-05-02	Date regis:	04/08
Date plugg:	03/08	Plugged b1:	SINGLEY
Plugged b2:	469	Yield:	Not Reported
Drawdown:	Not Reported	Casing di1:	2
Casing mat:	PLASTIC	Screen di1:	2
Screen int:	4-9	Serial num:	Not Reported
Owners num:	A-2	Latitude d:	0
Latitude m:	0		
Latitude s:	0		
Longitude1:	0	Longitude2:	0
Longitude3:	Not Reported		
Create dat:	2010 720	Create use:	SONRIS_DBA
Update dat:	2012 130	Update use:	SONRIS_DBA
Parish cod:	03	Industria1:	Not Reported
Owner stat:	Not Reported	Replacemen:	Not Reported
Industria2:	Not Reported	Public su1:	Not Reported
Public su2:	Not Reported	Pumpdown c:	Not Reported
Extension1:	Not Reported	Extension2:	Not Reported
Extension3:	Not Reported	Screen typ:	Not Reported
Gravel pac:	N	Ground eve:	Not Reported

GEOCHECK® - PHYSICAL SETTING SOURCE MAP FINDINGS

Diameter o:	Not Reported	Site city:	Not Reported
Site zip:	Not Reported	Site addr:	Not Reported
Remarks:	Not Reported		
Authorize1:	Not Reported	Authorize2:	0
Heat pump1:	0		
Heat pump2:	Not Reported	Location l:	Not Reported
Location m:	0		
Location c:	Not Reported	Cemented f:	Not Reported
Slot lengt:	Not Reported	Slot size:	Not Reported
Inspector:	Not Reported		
Inspector :	Not Reported		
Inspection:	0	Pump setti:	Not Reported
Pump motor:	Not Reported	Pump plan1:	0
Pump plan2:	0	Pump plan3:	Not Reported
Pump rate:	Not Reported	Yield meas:	Not Reported
Pump hour1:	0	Pump hour2:	0
Pump stati:	Not Reported	Pump deter:	Not Reported
Pump groun:	Not Reported	Pump test :	0
X longdd:	-90.95166667		
Y latdd:	30.095		
Pump down :	Not Reported		
Pa remarks:	Not Reported		
Pa signat1:	Not Reported	Pa signat2:	0
Pa details:	Not Reported		
Casing di2:	Not Reported	Casing len:	Not Reported
Contact:	Not Reported	Casing di3:	Not Reported
Screen di2:	Not Reported		
Wwo seq nu:	0		
Screen di3:	Not Reported	Parish nam:	ASCENSION
Aquifer na:	[TO BE DETERMINED		
Use descri:	plugged and abandoned monitor		
Well statu:	Plugged and Abandoned	Site id:	LATD40000149882

**49
ESE
1/2 - 1 Mile
Higher**

LA WELLS LATD40000105213

Water wel1:	550436	State code:	22
Water wel2:	093-5733Z	Local well:	5733Z
Parish num:	093	Latitude:	300509
Identifica:	300509090552301	Sequence n:	00
Longitude:	905523	Well depth:	12
Owners nam:	MOSAIC FERTLIZER LLC.	Well subus:	Not Reported
Well use:	M	Geologic u:	112MRVA
Date compl:	11/15/2010		
Available :	Not Reported	Revised lo:	Not Reported
Revised la:	Not Reported	Drill log:	D
Elec log:	N	Chem analy:	N
Mechanic a:	N	Pump test:	N
Bio analys:	N	Drillers 1:	WALKER-HILL(CO)ENVIRONMENTAL, INC.
Avail info:	N	Section:	044
Drillers 2:	574	Range:	15E
Township:	11S	Elevation:	0023
Hole depth:	16	Water leve:	8
Quad num:	187C	Source of :	D
Date measu:	11/15/2010	Date regis:	03/18/2011
Date of ad:	Not Reported		

GEOCHECK® - PHYSICAL SETTING SOURCE MAP FINDINGS

Date plugg:	Not Reported	Plugged b1:	Not Reported
Plugged b2:	Not Reported	Yield:	Not Reported
Drawdown:	Not Reported	Casing di1:	2
Casing mat:	PLASTIC	Screen di1:	2
Screen int:	Not Reported	Serial num:	Not Reported
Owners num:	TW-3	Latitude d:	0
Latitude m:	0		
Latitude s:	0	Longitude2:	0
Longitude1:	0		
Longitude3:	Not Reported	Create use:	TERITH
Create dat:	2011 427	Update use:	SONRIS_DBA
Update dat:	2012 130	Industria1:	Not Reported
Parish cod:	47	Replacemen:	N
Owner stat:	N	Public su1:	Not Reported
Industria2:	Not Reported	Pumpdown c:	Not Reported
Public su2:	Not Reported	Extension2:	Not Reported
Extension1:	Not Reported	Screen typ:	PLASTIC
Extension3:	Not Reported	Ground eve:	Not Reported
Gravel pac:	N	Site city:	ST. JAMES
Diameter o:	Not Reported	Site addr:	9959 LA HWY. 18
Site zip:	70086	Remarks:	CASING EXTENDS 3 FT. ABOVE GROUND SURFACE
Authorize1:	HILL, GARY P.	Authorize2:	2011 316
Heat pump1:	0	Location l:	SOUTHEAST OF THE SUNSHINE BRIDGE
Heat pump2:	Not Reported		
Location m:	.5	Cemented f:	3
Location c:	DONALDSONVILLE	Slot size:	.01
Slot lengt:	5		
Inspector:	Not Reported	Pump setti:	Not Reported
Inspector :	Not Reported	Pump plan1:	0
Inspection:	0	Pump plan3:	Not Reported
Pump motor:	Not Reported	Yield meas:	Not Reported
Pump plan2:	0	Pump hour2:	0
Pump rate:	Not Reported	Pump deter:	Not Reported
Pump hour1:	0	Pump test :	0
Pump stati:	Not Reported		
Pump groun:	Not Reported	Pa signat2:	0
X longdd:	-90.92305556	Casing len:	10
Y latdd:	30.08583333	Casing di3:	Not Reported
Pump down :	G		
Pa remarks:	Not Reported	Parish nam:	ST JAMES
Pa signat1:	Not Reported		
Pa details:	Not Reported	Site id:	LATD40000105213
Casing di2:	Not Reported		
Contact:	HILL, GARY P.		
Screen di2:	Not Reported		
Wwo seq nu:	8384		
Screen di3:	Not Reported		
Aquifer na:	MISSISSIPPI RIVER ALLUVIAL AQUIFER		
Use descri:	monitor		
Well statu:	Active		

**N50
West
1/2 - 1 Mile
Higher**

LA WELLS LATD40000183304

GEOCHECK® - PHYSICAL SETTING SOURCE MAP FINDINGS

Water wel1:	373926	State code:	22
Water wel2:	005-10518Z	Local well:	10518Z
Parish num:	005	Latitude:	300540
Identifica:	300540090570703	Sequence n:	03
Longitude:	905707	Well depth:	17
Owners nam:	TERRA MS NITRO	Well subus:	PA
Well use:	M	Geologic u:	00000000
Date compl:	03/86	Revised lo:	Not Reported
Available :	Not Reported	Drill log:	Not Reported
Revised la:	Not Reported	Chem analy:	Not Reported
Elec log:	Not Reported	Pump test:	Not Reported
Mechanic a:	Not Reported	Drillers 1:	CAPOZZOLI
Bio analys:	Not Reported	Section:	010
Avail info:	Not Reported	Range:	15E
Drillers 2:	165	Elevation:	Not Reported
Township:	11S	Water leve:	0.00
Hole depth:	17	Source of :	Not Reported
Quad num:	187C	Date regis:	04/08
Date measu:	Not Reported	Plugged b1:	SINGLEY
Date of ad:	2008-05-02	Yield:	Not Reported
Date plugg:	03/08	Casing di1:	2
Plugged b2:	469	Screen di1:	2
Drawdown:	Not Reported	Serial num:	Not Reported
Casing mat:	PLASTIC	Latitude d:	0
Screen int:	7-17	Longitude2:	0
Owners num:	A-3	Create use:	SONRIS_DBA
Latitude m:	0	Update use:	SONRIS_DBA
Latitude s:	0	Industria1:	Not Reported
Longitude1:	0	Replacemen:	Not Reported
Longitude3:	Not Reported	Public su1:	Not Reported
Create dat:	2010 720	Pumpdown c:	Not Reported
Update dat:	2012 130	Extension2:	Not Reported
Parish cod:	03	Screen typ:	Not Reported
Owner stat:	Not Reported	Ground eve:	Not Reported
Industria2:	Not Reported	Site city:	Not Reported
Public su2:	Not Reported	Site addre:	Not Reported
Extension1:	Not Reported	Authorize2:	0
Extension3:	Not Reported	Location l:	Not Reported
Gravel pac:	N	Cemented f:	Not Reported
Diameter o:	Not Reported	Slot size:	Not Reported
Site zip:	Not Reported	Pump setti:	Not Reported
Remarks:	Not Reported	Pump plan1:	0
Authorize1:	Not Reported	Pump plan3:	Not Reported
Heat pump1:	0	Yield meas:	Not Reported
Heat pump2:	Not Reported	Pump hour2:	0
Location m:	0	Pump deter:	Not Reported
Location c:	Not Reported	Pump test :	0
Slot lengt:	Not Reported		
Inspector:	Not Reported		
Inspector :	Not Reported		
Inspection:	0		
Pump motor:	Not Reported		
Pump plan2:	0		
Pump rate:	Not Reported		
Pump hour1:	0		
Pump stati:	Not Reported		
Pump groun:	Not Reported		
X longdd:	-90.95194444		
Y latdd:	30.09444444		

GEOCHECK® - PHYSICAL SETTING SOURCE MAP FINDINGS

Pump down :	Not Reported		
Pa remarks:	Not Reported		
Pa signat1:	Not Reported	Pa signat2:	0
Pa details:	Not Reported		
Casing di2:	Not Reported	Casing len:	Not Reported
Contact:	Not Reported	Casing di3:	Not Reported
Screen di2:	Not Reported		
Wwo seq nu:	0		
Screen di3:	Not Reported	Parish nam:	ASCENSION
Aquifer na:	[TO BE DETERMINED		
Use descri:	plugged and abandoned monitor		
Well statu:	Plugged and Abandoned	Site id:	LATD40000183304

**O51
East
1/2 - 1 Mile
Higher**

FED USGS USGS40000390928

Org. Identifier:	USGS-LA		
Formal name:	USGS Louisiana Water Science Center		
Monloc Identifier:	USGS-300534090551401		
Monloc name:	SJ- 162		
Monloc type:	Well		
Monloc desc:	Not Reported		
Huc code:	08090301	Drainagearea value:	Not Reported
Drainagearea Units:	Not Reported	Contrib drainagearea:	Not Reported
Contrib drainagearea units:	Not Reported	Latitude:	30.0929773
Longitude:	-90.920653	Sourcemap scale:	62500
Horiz Acc measure:	1	Horiz Acc measure units:	seconds
Horiz Collection method:	Interpolated from map		
Horiz coord refsys:	NAD83	Vert measure val:	17.00
Vert measure units:	feet	Vertacc measure val:	5.
Vert accmeasure units:	feet		
Vertcollection method:	Interpolated from topographic map		
Vert coord refsys:	NGVD29	Countrycode:	US
Aquifername:	Not Reported		
Formation type:	Not Reported		
Aquifer type:	Not Reported		
Construction date:	Not Reported	Welldepth:	Not Reported
Welldepth units:	Not Reported	Wellholedepth:	170
Wellholedepth units:	ft		

Ground-water levels, Number of Measurements: 0

**P52
WNW
1/2 - 1 Mile
Higher**

LA WELLS LATD40000128726

Water wel1:	371881		
Water wel2:	005-8471Z	State code:	22
Parish num:	005	Local well:	8471Z
Identifica:	300547090570601	Latitude:	300547
Longitude:	905706	Sequence n:	01
Owners nam:	CF INDUSTRIES NITROGEN, LLC	Well depth:	16
Well use:	M	Well subus:	Not Reported
Date compl:	08/97	Geologic u:	112MRVAC
Available :	Driller Log, Water Level		
Revised la:	Not Reported	Revised lo:	Not Reported

GEOCHECK® - PHYSICAL SETTING SOURCE MAP FINDINGS

Elec log:	Not Reported	Drill log:	D
Mechanic a:	Not Reported	Chem analy:	Not Reported
Bio analys:	Not Reported	Pump test:	Not Reported
Avail info:	W	Drillers 1:	WALKER-HILL(CO)
Drillers 2:	574	Section:	010
Township:	11S	Range:	15E
Hole depth:	18	Elevation:	19
Quad num:	187C	Water leve:	4.00
Date measu:	08/20/97	Source of :	D
Date of ad:	2001-07-18	Date regis:	10/97
Date plugg:	Not Reported	Plugged b1:	Not Reported
Plugged b2:	Not Reported	Yield:	Not Reported
Drawdown:	Not Reported	Casing di1:	2
Casing mat:	PLASTIC	Screen di1:	2
Screen int:	6-16	Serial num:	Not Reported
Owners num:	TNI-3	Latitude d:	0
Latitude m:	0		
Latitude s:	0		
Longitude1:	0	Longitude2:	0
Longitude3:	Not Reported		
Comments:	39041 HIGHWAY 18 WEST, DONALDSONVILLE		
Create dat:	2010 720	Create use:	SONRIS_DBA
Update dat:	2013 2 7	Update use:	BRANDONB
Parish cod:	03	Industria1:	Not Reported
Owner stat:	Not Reported	Replacemen:	Not Reported
Industria2:	Not Reported	Public su1:	Not Reported
Public su2:	Not Reported	Pumpdown c:	Not Reported
Extension1:	Not Reported	Extension2:	Not Reported
Extension3:	Not Reported	Screen typ:	Not Reported
Gravel pac:	N	Ground eve:	Not Reported
Diameter o:	Not Reported	Site city:	Not Reported
Site zip:	Not Reported	Site addre:	Not Reported
Remarks:	Not Reported		
Authorize1:	Not Reported	Authorize2:	0
Heat pump1:	0		
Heat pump2:	Not Reported	Location l:	Not Reported
Location m:	0		
Location c:	Not Reported	Cemented f:	Not Reported
Slot lengt:	Not Reported	Slot size:	Not Reported
Inspector:	Not Reported		
Inspector :	Not Reported		
Inspection:	0	Pump setti:	Not Reported
Pump motor:	Not Reported	Pump plan1:	0
Pump plan2:	0	Pump plan3:	Not Reported
Pump rate:	Not Reported	Yield meas:	Not Reported
Pump hour1:	0	Pump hour2:	0
Pump stati:	Not Reported	Pump deter:	Not Reported
Pump groun:	Not Reported	Pump test :	0
X longdd:	-90.95166667		
Y latdd:	30.09638889		
Pump down :	Not Reported		
Pa remarks:	Not Reported	Pa signat2:	0
Pa signat1:	Not Reported		
Pa details:	Not Reported		
Casing di2:	Not Reported	Casing len:	Not Reported
Contact:	Not Reported	Casing di3:	Not Reported
Screen di2:	Not Reported		
Wwo seq nu:	44637		
Screen di3:	Not Reported	Parish nam:	ASCENSION
Aquifer na:	MISSISSIPPI RIVER ALLUVIAL AQUIFER SURFICIAL CONFINING		

GEOCHECK® - PHYSICAL SETTING SOURCE MAP FINDINGS

Use descri: monitor
 Well statu: Active Site id: LATD40000128726

**O53
 East
 1/2 - 1 Mile
 Higher**

LA WELLS LATD40000097123

Water wel1:	481253		
Water wel2:	093-162	State code:	22
Parish num:	093	Local well:	162
Identifica:	300534090551401	Latitude:	300534
Longitude:	905514	Sequence n:	01
Owners nam:	AN-SJ BRIDGE AU	Well depth:	170
Well use:	T	Well subus:	PA
Date compl:	Not Reported	Geologic u:	11200NWM
Available :	Geophysical	Revised lo:	Not Reported
Revised la:	Not Reported	Drill log:	Not Reported
Elec log:	E	Chem analy:	Not Reported
Mechanic a:	Not Reported	Pump test:	Not Reported
Bio analys:	Not Reported	Drillers 1:	ENG TEST LAB
Avail info:	Not Reported	Section:	042
Drillers 2:	000	Range:	15E
Township:	11S	Elevation:	17
Hole depth:	170	Water leve:	0.00
Quad num:	187C	Source of :	Not Reported
Date measu:	Not Reported	Date regis:	Not Reported
Date of ad:	Not Reported	Plugged b1:	Not Reported
Date plugg:	Not Reported	Yield:	Not Reported
Plugged b2:	Not Reported	Casing di1:	Not Reported
Drawdown:	Not Reported	Screen di1:	Not Reported
Casing mat:	Not Reported	Serial num:	Not Reported
Screen int:	Not Reported	Latitude d:	0
Owners num:	Not Reported		
Latitude m:	0		
Latitude s:	0	Longitude2:	0
Longitude1:	0		
Longitude3:	Not Reported		
Create dat:	2010 720	Create use:	SONRIS_DBA
Update dat:	2012 130	Update use:	SONRIS_DBA
Parish cod:	47	Industria1:	Not Reported
Owner stat:	Not Reported	Replacemen:	Not Reported
Industria2:	Not Reported	Public su1:	Not Reported
Public su2:	Not Reported	Pumpdown c:	Not Reported
Extension1:	Not Reported	Extension2:	Not Reported
Extension3:	Not Reported	Screen typ:	Not Reported
Gravel pac:	N	Ground eve:	Not Reported
Diameter o:	Not Reported	Site city:	Not Reported
Site zip:	Not Reported	Site addre:	Not Reported
Remarks:	Not Reported		
Authorize1:	Not Reported	Authorize2:	0
Heat pump1:	0		
Heat pump2:	Not Reported	Location l:	Not Reported
Location m:	0		
Location c:	Not Reported	Cemented f:	Not Reported
Slot lengt:	Not Reported	Slot size:	Not Reported
Inspector:	Not Reported		

GEOCHECK® - PHYSICAL SETTING SOURCE MAP FINDINGS

Inspector :	Not Reported	Pump setti:	Not Reported
Inspection:	0	Pump plan1:	0
Pump motor:	Not Reported	Pump plan3:	Not Reported
Pump plan2:	0	Yield meas:	Not Reported
Pump rate:	Not Reported	Pump hour2:	0
Pump hour1:	0	Pump deter:	Not Reported
Pump stati:	Not Reported	Pump test :	0
Pump groun:	Not Reported		
X longdd:	-90.92055556	Pa signat2:	0
Y latdd:	30.09277778		
Pump down :	Not Reported	Casing len:	Not Reported
Pa remarks:	Not Reported	Casing di3:	Not Reported
Pa signat1:	Not Reported		
Pa details:	Not Reported	Parish nam:	ST JAMES
Casing di2:	Not Reported		
Contact:	Not Reported	Site id:	LATD40000097123
Screen di2:	Not Reported		
Wwo seq nu:	0		
Screen di3:	Not Reported		
Aquifer na:	[NO WELL MADE		
Use descri:	plugged and abandoned test hole		
Well statu:	Plugged and Abandoned		

**N54
West
1/2 - 1 Mile
Higher**

LA WELLS LATD40000008454

Water wel1:	373922	State code:	22
Water wel2:	005-10514Z	Local well:	10514Z
Parish num:	005	Latitude:	300541
Identifica:	300541090570803	Sequence n:	03
Longitude:	905708	Well depth:	15
Owners nam:	CF INDUSTRIES NITROGEN, LLC	Well subus:	Not Reported
Well use:	M	Geologic u:	00000000
Date compl:	03/08		
Available :	Driller Log, Water Level	Revised lo:	Not Reported
Revised la:	Not Reported	Drill log:	D
Elec log:	Not Reported	Chem analy:	Not Reported
Mechanic a:	Not Reported	Pump test:	Not Reported
Bio analys:	Not Reported	Drillers 1:	SINGLEY
Avail info:	W	Section:	010
Drillers 2:	469	Range:	15E
Township:	11S	Elevation:	21
Hole depth:	15	Water leve:	4.00
Quad num:	187C	Source of :	D
Date measu:	03/05/08	Date regis:	04/08
Date of ad:	2008-04-29	Plugged b1:	Not Reported
Date plugg:	Not Reported	Yield:	Not Reported
Plugged b2:	Not Reported	Casing di1:	2
Drawdown:	Not Reported	Screen di1:	2
Casing mat:	PLASTIC	Serial num:	Not Reported
Screen int:	5-15	Latitude d:	0
Owners num:	TNI-11		
Latitude m:	0	Longitude2:	0
Latitude s:	0		
Longitude1:	0		
Longitude3:	Not Reported		

GEOCHECK® - PHYSICAL SETTING SOURCE MAP FINDINGS

Create dat:	2010 720	Create use:	SONRIS_DBA
Update dat:	2013 2 7	Update use:	BRANDONB
Parish cod:	03	Industria1:	Not Reported
Owner stat:	Not Reported	Replacemen:	Not Reported
Industria2:	Not Reported	Public su1:	Not Reported
Public su2:	Not Reported	Pumpdown c:	Not Reported
Extension1:	Not Reported	Extension2:	Not Reported
Extension3:	Not Reported	Screen typ:	Not Reported
Gravel pac:	N	Ground eve:	Not Reported
Diameter o:	Not Reported	Site city:	Not Reported
Site zip:	Not Reported	Site addre:	Not Reported
Remarks:	Not Reported		
Authorize1:	Not Reported	Authorize2:	0
Heat pump1:	0		
Heat pump2:	Not Reported	Location l:	Not Reported
Location m:	0		
Location c:	Not Reported	Cemented f:	Not Reported
Slot lengt:	Not Reported	Slot size:	Not Reported
Inspector:	Not Reported		
Inspector :	Not Reported		
Inspection:	0	Pump setti:	Not Reported
Pump motor:	Not Reported	Pump plan1:	0
Pump plan2:	0	Pump plan3:	Not Reported
Pump rate:	Not Reported	Yield meas:	Not Reported
Pump hour1:	0	Pump hour2:	0
Pump stati:	Not Reported	Pump deter:	Not Reported
Pump groun:	Not Reported	Pump test :	0
X longdd:	-90.95222222		
Y latdd:	30.09472222		
Pump down :	Not Reported		
Pa remarks:	Not Reported		
Pa signat1:	Not Reported	Pa signat2:	0
Pa details:	Not Reported		
Casing di2:	Not Reported	Casing len:	Not Reported
Contact:	Not Reported	Casing di3:	Not Reported
Screen di2:	Not Reported		
Wwo seq nu:	44637		
Screen di3:	Not Reported	Parish nam:	ASCENSION
Aquifer na:	[TO BE DETERMINED		
Use descri:	monitor		
Well statu:	Active	Site id:	LATD4000008454

**N55
WNW
1/2 - 1 Mile
Higher**

LA WELLS LATD40000152280

Water wel1:	371878	State code:	22
Water wel2:	005-8468Z	Local well:	8468Z
Parish num:	005	Latitude:	300545
Identifica:	300545090570801	Sequence n:	01
Longitude:	905708	Well depth:	12
Owners nam:	TRIAD NITROGEN	Well subus:	PA
Well use:	M	Geologic u:	112MRVAC
Date compl:	Not Reported		
Available :	Not Reported	Revised lo:	Not Reported
Revised la:	Not Reported		

GEOCHECK® - PHYSICAL SETTING SOURCE MAP FINDINGS

Elec log:	Not Reported	Drill log:	Not Reported
Mechanic a:	Not Reported	Chem analy:	Not Reported
Bio analys:	Not Reported	Pump test:	Not Reported
Avail info:	Not Reported	Drillers 1:	UNKNOWN
Drillers 2:	000	Section:	010
Township:	11S	Range:	15E
Hole depth:	0	Elevation:	18
Quad num:	187C	Water leve:	0.00
Date measu:	Not Reported	Source of :	Not Reported
Date of ad:	2001-07-18	Date regis:	Not Reported
Date plugg:	08/97	Plugged b1:	WALKER-HILL(CO)
Plugged b2:	574	Yield:	Not Reported
Drawdown:	Not Reported	Casing di1:	2
Casing mat:	PLASTIC	Screen di1:	Not Reported
Screen int:	Not Reported	Serial num:	Not Reported
Owners num:	Not Reported	Latitude d:	0
Latitude m:	0		
Latitude s:	0		
Longitude1:	0	Longitude2:	0
Longitude3:	Not Reported		
Comments:	39041 HIGHWAY 18 WEST, DONALDSONVILLE		
Create dat:	2010 720	Create use:	SONRIS_DBA
Update dat:	2012 130	Update use:	SONRIS_DBA
Parish cod:	03	Industria1:	Not Reported
Owner stat:	Not Reported	Replacemen:	Not Reported
Industria2:	Not Reported	Public su1:	Not Reported
Public su2:	Not Reported	Pumpdown c:	Not Reported
Extension1:	Not Reported	Extension2:	Not Reported
Extension3:	Not Reported	Screen typ:	Not Reported
Gravel pac:	N	Ground eve:	Not Reported
Diameter o:	Not Reported	Site city:	Not Reported
Site zip:	Not Reported	Site addre:	Not Reported
Remarks:	Not Reported		
Authorize1:	Not Reported	Authorize2:	0
Heat pump1:	0		
Heat pump2:	Not Reported	Location l:	Not Reported
Location m:	0		
Location c:	Not Reported	Cemented f:	Not Reported
Slot lengt:	Not Reported	Slot size:	Not Reported
Inspector:	Not Reported		
Inspector :	Not Reported		
Inspection:	0	Pump setti:	Not Reported
Pump motor:	Not Reported	Pump plan1:	0
Pump plan2:	0	Pump plan3:	Not Reported
Pump rate:	Not Reported	Yield meas:	Not Reported
Pump hour1:	0	Pump hour2:	0
Pump stati:	Not Reported	Pump deter:	Not Reported
Pump groun:	Not Reported	Pump test :	0
X longdd:	-90.95222222		
Y latdd:	30.09583333		
Pump down :	Not Reported		
Pa remarks:	Not Reported	Pa signat2:	0
Pa signat1:	Not Reported		
Pa details:	Not Reported		
Casing di2:	Not Reported	Casing len:	Not Reported
Contact:	Not Reported	Casing di3:	Not Reported
Screen di2:	Not Reported		
Wwo seq nu:	0		
Screen di3:	Not Reported	Parish nam:	ASCENSION
Aquifer na:	MISSISSIPPI RIVER ALLUVIAL AQUIFER SURFICIAL CONFINING		

GEOCHECK® - PHYSICAL SETTING SOURCE MAP FINDINGS

Use descri: plugged and abandoned monitor
 Well statu: Plugged and Abandoned Site id: LATD40000152280

56
WNW
1/2 - 1 Mile
Higher

LA WELLS LATD40000006496

Water wel1:	368806		
Water wel2:	005-5397Z	State code:	22
Parish num:	005	Local well:	5397Z
Identifica:	300601090570102	Latitude:	300601
Longitude:	905701	Sequence n:	02
Owners nam:	AMMONIA PRODUCE	Well depth:	15
Well use:	M	Well subus:	Not Reported
Date compl:	10/86	Geologic u:	112MRVAC
Available :	Driller Log		
Revised la:	Not Reported	Revised lo:	Not Reported
Elec log:	Not Reported	Drill log:	D
Mechanic a:	Not Reported	Chem analy:	Not Reported
Bio analys:	Not Reported	Pump test:	Not Reported
Avail info:	Not Reported	Drillers 1:	CAPOZZOLI
Drillers 2:	165	Section:	010
Township:	11S	Range:	15E
Hole depth:	18	Elevation:	Not Reported
Quad num:	Not Reported	Water leve:	0.00
Date measu:	Not Reported	Source of :	Not Reported
Date of ad:	1995-05-17	Date regis:	10/86
Date plugg:	10-10-86	Plugged b1:	Not Reported
Plugged b2:	165	Yield:	Not Reported
Drawdown:	Not Reported	Casing di1:	2
Casing mat:	PLASTIC	Screen di1:	2
Screen int:	10-15	Serial num:	Not Reported
Owners num:	Not Reported	Latitude d:	0
Latitude m:	0		
Latitude s:	0		
Longitude1:	0	Longitude2:	0
Longitude3:	Not Reported		
Create dat:	2010 720	Create use:	SONRIS_DBA
Update dat:	2013 2 6	Update use:	BRANDONB
Parish cod:	03	Industria1:	Not Reported
Owner stat:	Not Reported	Replacemen:	Not Reported
Industria2:	Not Reported	Public su1:	Not Reported
Public su2:	Not Reported	Pumpdown c:	Not Reported
Extension1:	Not Reported	Extension2:	Not Reported
Extension3:	Not Reported	Screen typ:	Not Reported
Gravel pac:	N	Ground eve:	Not Reported
Diameter o:	Not Reported	Site city:	Not Reported
Site zip:	Not Reported	Site addre:	Not Reported
Remarks:	Not Reported		
Authorize1:	Not Reported	Authorize2:	0
Heat pump1:	0		
Heat pump2:	Not Reported	Location l:	Not Reported
Location m:	0		
Location c:	Not Reported	Cemented f:	Not Reported
Slot lengt:	Not Reported	Slot size:	Not Reported
Inspector:	Not Reported		

GEOCHECK® - PHYSICAL SETTING SOURCE MAP FINDINGS

Inspector :	Not Reported	Pump setti:	Not Reported
Inspection:	0	Pump plan1:	0
Pump motor:	Not Reported	Pump plan3:	Not Reported
Pump plan2:	0	Yield meas:	Not Reported
Pump rate:	Not Reported	Pump hour2:	0
Pump hour1:	0	Pump deter:	Not Reported
Pump stati:	Not Reported	Pump test :	0
Pump groun:	Not Reported		
X longdd:	-90.95027778	Pa signat2:	19861013
Y latdd:	30.10027778	TREMIED SLURRY MIXTURE OF CEMENT AND BENTONITE INTO EXISTING WELL, SEALED TO GROUND SURFACE.	
Pump down :	Not Reported	Casing len:	Not Reported
Pa remarks:	Not Reported	Casing di3:	Not Reported
Pa signat1:	Not Reported		
Pa details:			
Casing di2:	Not Reported	Parish nam:	ASCENSION
Contact:	Not Reported	MISSISSIPPI RIVER ALLUVIAL AQUIFER SURFICIAL CONFINING	
Screen di2:	Not Reported	Use descri:	monitor
Wwo seq nu:	0	Well statu:	Plugged and Abandoned
Screen di3:	Not Reported	Site id:	LATD4000006496

**P57
WNW
1/2 - 1 Mile
Higher**

LA WELLS LATD40000152094

Water wel1:	373589	State code:	22
Water wel2:	005-10180Z	Local well:	10180Z
Parish num:	005	Latitude:	300551
Identifica:	300551090570701	Sequence n:	01
Longitude:	905707	Well depth:	14
Owners nam:	CF INDUSTRIES NITROGEN, LLC	Well subus:	Not Reported
Well use:	M	Geologic u:	112MRVAC
Date compl:	07/05		
Available :	Driller Log, Water Level	Revised lo:	Not Reported
Revised la:	Not Reported	Drill log:	D
Elec log:	Not Reported	Chem analy:	Not Reported
Mechanic a:	Not Reported	Pump test:	Not Reported
Bio analys:	Not Reported	Drillers 1:	WALKER-HILL(CO)
Avail info:	W	Section:	010
Drillers 2:	574	Range:	15E
Township:	11S	Elevation:	18
Hole depth:	16	Water leve:	6.00
Quad num:	187C	Source of :	D
Date measu:	07/06/05	Date regis:	04/06
Date of ad:	2007-06-18	Plugged b1:	Not Reported
Date plugg:	Not Reported	Yield:	Not Reported
Plugged b2:	Not Reported	Casing di1:	2
Drawdown:	Not Reported	Screen di1:	2
Casing mat:	PLASTIC	Serial num:	Not Reported
Screen int:	4-14	Latitude d:	0
Owners num:	TNI-7		
Latitude m:	0	Longitude2:	0
Latitude s:	0		
Longitude1:	0		
Longitude3:	Not Reported		

GEOCHECK® - PHYSICAL SETTING SOURCE MAP FINDINGS

Comments:	3' STICKUP	39041 RIVER RD, DONALDSONVILLE	
Create dat:	2010 720	Create use:	SONRIS_DBA
Update dat:	2013 2 7	Update use:	BRANDONB
Parish cod:	03	Industria1:	Not Reported
Owner stat:	Not Reported	Replacemen:	Not Reported
Industria2:	Not Reported	Public su1:	Not Reported
Public su2:	Not Reported	Pumpdown c:	Not Reported
Extension1:	Not Reported	Extension2:	Not Reported
Extension3:	Not Reported	Screen typ:	Not Reported
Gravel pac:	N	Ground eve:	Not Reported
Diameter o:	Not Reported	Site city:	Not Reported
Site zip:	Not Reported	Site addre:	Not Reported
Remarks:	Not Reported		
Authorize1:	Not Reported	Authorize2:	0
Heat pump1:	0		
Heat pump2:	Not Reported	Location l:	Not Reported
Location m:	0		
Location c:	Not Reported	Cemented f:	Not Reported
Slot lengt:	Not Reported	Slot size:	Not Reported
Inspector:	Not Reported		
Inspector :	Not Reported		
Inspection:	0	Pump setti:	Not Reported
Pump motor:	Not Reported	Pump plan1:	0
Pump plan2:	0	Pump plan3:	Not Reported
Pump rate:	Not Reported	Yield meas:	Not Reported
Pump hour1:	0	Pump hour2:	0
Pump stati:	Not Reported	Pump deter:	Not Reported
Pump groun:	Not Reported	Pump test :	0
X longdd:	-90.95194444		
Y latdd:	30.0975		
Pump down :	Not Reported		
Pa remarks:	Not Reported		
Pa signat1:	Not Reported	Pa signat2:	0
Pa details:	Not Reported		
Casing di2:	Not Reported	Casing len:	Not Reported
Contact:	Not Reported	Casing di3:	Not Reported
Screen di2:	Not Reported		
Wwo seq nu:	44637		
Screen di3:	Not Reported	Parish nam:	ASCENSION
Aquifer na:	MISSISSIPPI RIVER ALLUVIAL AQUIFER SURFICIAL CONFINING		
Use descri:	monitor		
Well statu:	Active	Site id:	LATD40000152094

58
West
1/2 - 1 Mile
Higher

LA WELLS LATD40000005044

Water wel1:	367908		
Water wel2:	005-94	State code:	22
Parish num:	005	Local well:	94
Identifica:	300536090571101	Latitude:	300536
Longitude:	905711	Sequence n:	01
Owners nam:	SIMONEAUX, A J	Well depth:	161
Well use:	H	Well subus:	A
Date compl:	Not Reported	Geologic u:	112NORC
Available :	Geophysical, Water Level		
Revised la:	Not Reported	Revised lo:	Not Reported

GEOCHECK® - PHYSICAL SETTING SOURCE MAP FINDINGS

Elec log:	E	Drill log:	Not Reported
Mechanic a:	Not Reported	Chem analy:	Not Reported
Bio analys:	Not Reported	Pump test:	Not Reported
Avail info:	W	Drillers 1:	UNKNOWN
Drillers 2:	000	Section:	010
Township:	11S	Range:	15E
Hole depth:	0	Elevation:	18
Quad num:	187	Water leve:	4.26
Date measu:	01/16/58	Source of :	A
Date of ad:	2007-06-18	Date regis:	Not Reported
Date plugg:	Not Reported	Plugged b1:	Not Reported
Plugged b2:	Not Reported	Yield:	Not Reported
Drawdown:	Not Reported	Casing di1:	4
Casing mat:	Not Reported	Screen di1:	4
Screen int:	146-161	Serial num:	Not Reported
Owners num:	Not Reported	Latitude d:	0
Latitude m:	0		
Latitude s:	0	Longitude2:	0
Longitude1:	0		
Longitude3:	Not Reported	Create use:	SONRIS_DBA
Create dat:	2010 720	Update use:	SONRIS_DBA
Update dat:	2012 130	Industria1:	Not Reported
Parish cod:	03	Replacemen:	Not Reported
Owner stat:	Not Reported	Public su1:	Not Reported
Industria2:	Not Reported	Pumpdown c:	Not Reported
Public su2:	Not Reported	Extension2:	Not Reported
Extension1:	Not Reported	Screen typ:	Not Reported
Extension3:	Not Reported	Ground eve:	Not Reported
Gravel pac:	N	Site city:	Not Reported
Diameter o:	Not Reported	Site addre:	Not Reported
Site zip:	Not Reported		
Remarks:	Not Reported	Authorize2:	0
Authorize1:	Not Reported		
Heat pump1:	0	Location I:	Not Reported
Heat pump2:	Not Reported		
Location m:	0	Cemented f:	Not Reported
Location c:	Not Reported	Slot size:	Not Reported
Slot lengt:	Not Reported		
Inspector:	Not Reported	Pump setti:	Not Reported
Inspector :	Not Reported	Pump plan1:	0
Inspection:	0	Pump plan3:	Not Reported
Pump motor:	Not Reported	Yield meas:	Not Reported
Pump plan2:	0	Pump hour2:	0
Pump rate:	Not Reported	Pump deter:	Not Reported
Pump hour1:	0	Pump test :	0
Pump stati:	Not Reported		
Pump groun:	Not Reported	Pa signat2:	0
X longdd:	-90.95305556		
Y latdd:	30.09333333	Casing len:	Not Reported
Pump down :	Not Reported	Casing di3:	Not Reported
Pa remarks:	Not Reported		
Pa signat1:	Not Reported	Parish nam:	ASCENSION
Pa details:	Not Reported		
Casing di2:	Not Reported		
Contact:	Not Reported		
Screen di2:	Not Reported		
Wwo seq nu:	0		
Screen di3:	Not Reported		
Aquifer na:	NORCO AQUIFER		

GEOCHECK® - PHYSICAL SETTING SOURCE MAP FINDINGS

Use descri:

abandoned domestic

Well statu:

Abandoned

Site id:

LATD40000005044

GEOCHECK® - PHYSICAL SETTING SOURCE MAP FINDINGS

Map ID
Direction
Distance

Database EDR ID Number

1

NNE

1/2 - 1 Mile

OIL_GAS

LAOG90000086739

Objectid: 86739
 Wlc line id: 1
 Received date: 01-DEC-1976
 Lambert y: 523448
 Create date: 02-MAY-1999
 Update date: 22-NOV-2011
 Coordinate sourc: 03
 Ground elevation: Not Reported
 Longmin: 55
 Latsec: 19.799
 Latdeg: 30
 Longdd: Not Reported
 G utmx: 699456.494015418
 Glaty: 30.1056979988366
 Column28: Not Reported
 Calcglongx: -90.9300002198505
 Calcglaty: 30.1056979988366
 Site id: LAOG90000086739

Well serial num: 122587
 Coordinate syste: 01
 Lambert x: 2127566
 Zone : S
 Create username: CONVALL
 Update username: CON_USER
 Coordinate prior: 1
 Longsec: 47.64
 Longdeg: 90
 Latmin: 6
 Latdd: Not Reported
 Coordval: 17
 G utmy: 3332305.39719101
 Glongx: -90.9300002198505

GEOCHECK® - PHYSICAL SETTING SOURCE MAP FINDINGS RADON

AREA RADON INFORMATION

State Database: LA Radon

Radon Test Results

Parish	Avg pCi/L	Total Sites
ASCENSION	0.43043	23

Federal EPA Radon Zone for ASCENSION County: 3

- Note: Zone 1 indoor average level > 4 pCi/L.
- : Zone 2 indoor average level >= 2 pCi/L and <= 4 pCi/L.
- : Zone 3 indoor average level < 2 pCi/L.

Federal Area Radon Information for Zip Code: 70346

Number of sites tested: 6

Area	Average Activity	% <4 pCi/L	% 4-20 pCi/L	% >20 pCi/L
Living Area - 1st Floor	0.617 pCi/L	100%	0%	0%
Living Area - 2nd Floor	Not Reported	Not Reported	Not Reported	Not Reported
Basement	Not Reported	Not Reported	Not Reported	Not Reported

PHYSICAL SETTING SOURCE RECORDS SEARCHED

TOPOGRAPHIC INFORMATION

USGS 7.5' Digital Elevation Model (DEM)

Source: United States Geologic Survey

EDR acquired the USGS 7.5' Digital Elevation Model in 2002 and updated it in 2006. The 7.5 minute DEM corresponds to the USGS 1:24,000- and 1:25,000-scale topographic quadrangle maps. The DEM provides elevation data with consistent elevation units and projection.

Current USGS 7.5 Minute Topographic Map

Source: U.S. Geological Survey

HYDROLOGIC INFORMATION

Flood Zone Data: This data was obtained from the Federal Emergency Management Agency (FEMA). It depicts 100-year and 500-year flood zones as defined by FEMA. It includes the National Flood Hazard Layer (NFHL) which incorporates Flood Insurance Rate Map (FIRM) data and Q3 data from FEMA in areas not covered by NFHL.

Source: FEMA

Telephone: 877-336-2627

Date of Government Version: 2003, 2015

NWI: National Wetlands Inventory. This data, available in select counties across the country, was obtained by EDR in 2002, 2005 and 2010 from the U.S. Fish and Wildlife Service.

HYDROGEOLOGIC INFORMATION

AQUIFLOW^R Information System

Source: EDR proprietary database of groundwater flow information

EDR has developed the AQUIFLOW Information System (AIS) to provide data on the general direction of groundwater flow at specific points. EDR has reviewed reports submitted to regulatory authorities at select sites and has extracted the date of the report, hydrogeologically determined groundwater flow direction and depth to water table information.

GEOLOGIC INFORMATION

Geologic Age and Rock Stratigraphic Unit

Source: P.G. Schruben, R.E. Arndt and W.J. Bawiec, Geology of the Conterminous U.S. at 1:2,500,000 Scale - A digital representation of the 1974 P.B. King and H.M. Beikman Map, USGS Digital Data Series DDS - 11 (1994).

STATSGO: State Soil Geographic Database

Source: Department of Agriculture, Natural Resources Conservation Service (NRCS)

The U.S. Department of Agriculture's (USDA) Natural Resources Conservation Service (NRCS) leads the national Conservation Soil Survey (NCSS) and is responsible for collecting, storing, maintaining and distributing soil survey information for privately owned lands in the United States. A soil map in a soil survey is a representation of soil patterns in a landscape. Soil maps for STATSGO are compiled by generalizing more detailed (SSURGO) soil survey maps.

SSURGO: Soil Survey Geographic Database

Source: Department of Agriculture, Natural Resources Conservation Service (NRCS)

Telephone: 800-672-5559

SSURGO is the most detailed level of mapping done by the Natural Resources Conservation Service, mapping scales generally range from 1:12,000 to 1:63,360. Field mapping methods using national standards are used to construct the soil maps in the Soil Survey Geographic (SSURGO) database. SSURGO digitizing duplicates the original soil survey maps. This level of mapping is designed for use by landowners, townships and county natural resource planning and management.

PHYSICAL SETTING SOURCE RECORDS SEARCHED

LOCAL / REGIONAL WATER AGENCY RECORDS

FEDERAL WATER WELLS

PWS: Public Water Systems

Source: EPA/Office of Drinking Water

Telephone: 202-564-3750

Public Water System data from the Federal Reporting Data System. A PWS is any water system which provides water to at least 25 people for at least 60 days annually. PWSs provide water from wells, rivers and other sources.

PWS ENF: Public Water Systems Violation and Enforcement Data

Source: EPA/Office of Drinking Water

Telephone: 202-564-3750

Violation and Enforcement data for Public Water Systems from the Safe Drinking Water Information System (SDWIS) after August 1995. Prior to August 1995, the data came from the Federal Reporting Data System (FRDS).

USGS Water Wells: USGS National Water Inventory System (NWIS)

This database contains descriptive information on sites where the USGS collects or has collected data on surface water and/or groundwater. The groundwater data includes information on wells, springs, and other sources of groundwater.

STATE RECORDS

Louisiana Public Water Supply Wells

Source: Office of Public Health

Telephone: 504-568-5101

Water Well Registration Data File

Source: Department of Transportation and Development

Telephone: 225-274-4172

OTHER STATE DATABASE INFORMATION

Oil and Gas Well Database

Source: Department of Natural Resources

Telephone: 225-342-1977

Oil and gas well locations in Louisiana.

RADON

State Database: LA Radon

Source: Department of Environmental Quality

Telephone: 225-925-1752

Radon Levels

Area Radon Information

Source: USGS

Telephone: 703-356-4020

The National Radon Database has been developed by the U.S. Environmental Protection Agency (USEPA) and is a compilation of the EPA/State Residential Radon Survey and the National Residential Radon Survey. The study covers the years 1986 - 1992. Where necessary data has been supplemented by information collected at private sources such as universities and research institutions.

EPA Radon Zones

Source: EPA

Telephone: 703-356-4020

Sections 307 & 309 of IRAA directed EPA to list and identify areas of U.S. with the potential for elevated indoor radon levels.

PHYSICAL SETTING SOURCE RECORDS SEARCHED

OTHER

Airport Landing Facilities: Private and public use landing facilities
Source: Federal Aviation Administration, 800-457-6656

Epicenters: World earthquake epicenters, Richter 5 or greater
Source: Department of Commerce, National Oceanic and Atmospheric Administration

Earthquake Fault Lines: The fault lines displayed on EDR's Topographic map are digitized quaternary faultlines, prepared in 1975 by the United State Geological Survey

STREET AND ADDRESS INFORMATION

© 2015 TomTom North America, Inc. All rights reserved. This material is proprietary and the subject of copyright protection and other intellectual property rights owned by or licensed to Tele Atlas North America, Inc. The use of this material is subject to the terms of a license agreement. You will be held liable for any unauthorized copying or disclosure of this material.

USER QUESTIONNAIRE RESPONSES

USER QUESTIONNAIRE

Pursuant to ASTM E1527, ASTM E2600, and the EPA All Appropriate Inquiry Rule, the User of the report must answer specific questions regarding the property and supply this information to the Environmental Professional. While we understand that you may have only limited knowledge of the property, please answer the questions to the best of your ability based on your current knowledge, and return the completed questionnaire to PSI.

Phase I ESA Questions

1. Did a review of land title records (or judicial records where appropriate) identify any environmental cleanup liens filed or recorded against the subject property under federal, tribal, state or local law?
 No Yes Unknown (if yes, please briefly discuss on the next page or as an attachment)
2. Did a review of land title records (or judicial records where appropriate) identify any activity and land use limitations (AULs), such as engineering controls, land use restrictions or institutional controls that are in place at the subject property and/or have been filed or recorded in a registry under federal, tribal, state, or local law?
 No Yes Unknown (if yes, please briefly discuss on the next page or as an attachment)
3. Do you have any specialized knowledge or experience related to the subject property or nearby properties? For example, are you involved in the same line of business as the current or former occupants of the subject property or an adjoining property so that you would have specialized knowledge of the chemicals and processes used by this type of business?
 No Yes (if yes, please briefly discuss on the next page or as an attachment)
4. Does the purchase price being paid reasonably reflect the fair market value of the subject property?
 No Yes Not Applicable

If you conclude that there is a difference, have you considered whether the lower purchase price is because contamination is known or believed to be present at the property?
 No Yes
5. Are you aware of commonly known or reasonably ascertainable information about the property that would help the environmental professional to identify conditions indicative of releases or threatened releases? For example:
 - (a) Do you know of the past uses of the property?
 No Yes (if yes, please briefly discuss on the next page or as an attachment)
 - (b) Do you know of specific chemicals that are present or were once present at the property?
 No Yes (if yes, please briefly discuss on the next page or as an attachment)
 - (c) Do you know of spills or other chemical releases that have taken place at the property?
 No Yes (if yes, please briefly discuss on the next page or as an attachment)
 - (d) Do you know of any environmental cleanups that have taken place at the property?
 No Yes (if yes, please briefly discuss on the next page or as an attachment)
6. Based on your knowledge and experience related to the subject property are there any obvious indicators that point to the presence or likely presence of contamination at the subject property?
 No Yes (if yes, please briefly discuss on the next page or as an attachment)
7. Do you know of any pending, threatened, or past litigation or administrative proceedings relevant to hazardous substances or petroleum products in, on, or from the property?
 No Yes (if yes, please briefly discuss on the next page or as an attachment)

8. Do you know of any notices from any governmental entity regarding any possible violation of environmental laws or possible liability relating to hazardous substances or petroleum products?
 No Yes (if yes, please briefly discuss below or as an attachment)

Further Explain any Answers Requiring Clarification: My family acquired this property in the early 1960's. It has remained as is since then. Prior to acquisition, it was vacant land.

Vapor Encroachment Screening Questions

1. Currently, what type of property is the subject property?
 Commercial Industrial Residential Multi-Tenant Vacant Land
2. Are there buildings on the subject property?
 Yes No Unknown (if **yes**, indicate number and construction type):
-
3. Will buildings or structures be constructed on the subject property in the future?
 Yes No Unknown (if **yes**, indicate number and construction type)
-
4. If buildings exist or are proposed, do/will they have elevators?
 Yes No Unknown
5. What type of below-grade level exists or is proposed?
 Full/Partial Basement Crawl Space Parking Garage Multi-Level
 None/Unknown (if **none/unknown**, skip to question 11)
6. Is there ventilation currently/proposed in the below-grade level?
 Yes No Unknown
7. Are there sump pumps, floor drains or trenches existing or proposed in the below-grade level?
 Yes No Unknown
8. Is there a radon or methane mitigation system installed or proposed?
 Yes No Unknown (if **yes**, please indicate if passive or active): _____
9. What type of heating system exists or is proposed in the building? (check all that apply)
 Hot Air Circulation Hot Air Radiation Hot Water Radiation
 Hot Water Circulation Fireplace Radiant Floor Heat Fuel Oil Furnace
 Electric Baseboard Heat Pump Wood Stove Steam Radiation
 Coal Furnace Kerosene Heater Used Oil Heater Natural Gas Furnace
 Other
10. How are the utility systems fueled/powered or proposed to be fueled/powered?
(check all that apply)
 Natural Gas Propane Kerosene Coal Wood Electricity
 Fuel Oil Solar Wind Other
11. Have there ever been any environmental problems at the subject property?
 Yes No Unknown (if **yes**, please describe)


- 12. Does/will a gas station or dry cleaner operate anywhere on the subject property?
 Yes No Unknown
- 13. Do/will any of the tenants use hazardous chemicals in relatively large quantities on the subject property?
 Yes No Unknown
- 14. Have any tenants ever complained about odors in the building or experienced health-related problems that may have been associated with the building?
 Yes No Unknown
- 15. Are the current or proposed operations on the subject property going to require/require special OSHA or EPA permitting?
 Yes No Unknown
- 16. Are there any existing or proposed underground or aboveground storage tanks (ASTs/USTs) on the subject property?
 Yes No Unknown (if **yes**, please describe)
- 17. Are there sensitive receptors (for example: children, elderly, people in poor health, and so forth) that occupy or will occupy the subject property?
 Yes No Unknown

Further Explain any Answers Requiring Clarification: _____

Helpful Documents Checklist

Pursuant to ASTM E 1527 §10.8, do you know whether any of the following documents exist related to the subject property, and if so, whether copies will be provided to PSI for review? If so, please submit such documentation to PSI as soon as practical. Please check all that apply.

- Environmental site assessment reports (for example: Phase I/II ESAs or RBCA reports)
- Environmental compliance audit reports; or risk assessments
- Environmental permits or hazardous waste generation notices or reports
- Registrations for above or underground storage tanks, or underground injection systems
- Safety data sheets (formerly known as Material Safety Data Sheets or MSDSs)
- Community right-to-know plans; safety plans; preparedness and prevention plans; spill prevention, countermesasure and control (SPCC) plans; etc.
- Notices or other correspondence from any governmental agency relating to past or current violations of environmental laws with respect to the property or relating to environmental liens on the property
- Geotechnical studies; or reports regarding hydrogeologic conditions on the property or vicinity
- Recorded activity and land use limitations (AULs)

MICA F. LANDRY
Name (Authorized User Representative)

Signature

OWNER/AGENT
Title
9-5-17
Date

CONTACT INFORMATION SHEET

Please provide contact information for the parties below (if known) and return to PSI along with the signed and completed Proposal Authorization & Payment Instructions and User Questionnaire.

PRIMARY USER CONTACT

MEGA F. LANDRY
Name

218 HOUMAS ST.
Address

DONALDSONVILLE, LA 70346
City/State/Zip

225-715-7628
Phone

CURRENT OWNER

SAME AS ABOVE
Name

Address

City/State/Zip

Phone

CURRENT FACILITY OPERATOR

Name

Address

City/State/Zip

Phone

SECONDARY USER CONTACT (if any)

Name

Address

City/State/Zip

Phone

KEY SITE MANAGER

Name

Address

City/State/Zip

Phone

PAST OWNER OR OPERATOR

Name

Address

City/State/Zip

Phone

OTHER PARTIES LIKELY TO HAVE MATERIAL INFORMATION REGARDING PROPERTY OR VES

PAUL T. LANDRY III
Name

218 HOUMAS ST.
Address

DONALDSONVILLE, LA 70346
City/State/Zip

225-717-1552
Phone

Name

Address

City/State/Zip

Phone

HISTORICAL RESEARCH DOCUMENTATION

FOTI Highway 70 - 13.17 Acres

Southeast Corner of Highway 70 and Highway 3120

Donaldsonville, LA 70346

Inquiry Number: 5037056.3

August 30, 2017

Certified Sanborn® Map Report



6 Armstrong Road, 4th floor
Shelton, CT 06484
Toll Free: 800.352.0050
www.edrnet.com

Certified Sanborn® Map Report

08/30/17

Site Name:

FOTI Highway 70 - 13.17 Acres
Southeast Corner of Highway 7
Donaldsonville, LA 70346
EDR Inquiry # 5037056.3

Client Name:

PSI, Inc.
11950 Industryplex
Baton Rouge, LA 70809
Contact: William Penick



The Sanborn Library has been searched by EDR and maps covering the target property location as provided by PSI, Inc. were identified for the years listed below. The Sanborn Library is the largest, most complete collection of fire insurance maps. The collection includes maps from Sanborn, Bromley, Perris & Browne, Hopkins, Barlow, and others. Only Environmental Data Resources Inc. (EDR) is authorized to grant rights for commercial reproduction of maps by the Sanborn Library LLC, the copyright holder for the collection. Results can be authenticated by visiting www.edrnet.com/sanborn.

The Sanborn Library is continually enhanced with newly identified map archives. This report accesses all maps in the collection as of the day this report was generated.

Certified Sanborn Results:

Certification # E369-491A-8C49
PO # 02591296
Project FOTI Highway 70 - 13.17 Acres

UNMAPPED PROPERTY

This report certifies that the complete holdings of the Sanborn Library, LLC collection have been searched based on client supplied target property information, and fire insurance maps covering the target property were not found.



Sanborn® Library search results

Certification #: E369-491A-8C49

The Sanborn Library includes more than 1.2 million fire insurance maps from Sanborn, Bromley, Perris & Browne, Hopkins, Barlow and others which track historical property usage in approximately 12,000 American cities and towns. Collections searched:

- Library of Congress
- University Publications of America
- EDR Private Collection

The Sanborn Library LLC Since 1866™

Limited Permission To Make Copies

PSI, Inc. (the client) is permitted to make up to FIVE photocopies of this Sanborn Map transmittal and each fire insurance map accompanying this report solely for the limited use of its customer. No one other than the client is authorized to make copies. Upon request made directly to an EDR Account Executive, the client may be permitted to make a limited number of additional photocopies. This permission is conditioned upon compliance by the client, its customer and their agents with EDR's copyright policy; a copy of which is available upon request.

Disclaimer - Copyright and Trademark Notice

This Report contains certain information obtained from a variety of public and other sources reasonably available to Environmental Data Resources, Inc. It cannot be concluded from this Report that coverage information for the target and surrounding properties does not exist from other sources. NO WARRANTY EXPRESSED OR IMPLIED, IS MADE WHATSOEVER IN CONNECTION WITH THIS REPORT. ENVIRONMENTAL DATA RESOURCES, INC. SPECIFICALLY DISCLAIMS THE MAKING OF ANY SUCH WARRANTIES, INCLUDING WITHOUT LIMITATION, MERCHANTABILITY OR FITNESS FOR A PARTICULAR USE OR PURPOSE. ALL RISK IS ASSUMED BY THE USER. IN NO EVENT SHALL ENVIRONMENTAL DATA RESOURCES, INC. BE LIABLE TO ANYONE, WHETHER ARISING OUT OF ERRORS OR OMISSIONS, NEGLIGENCE, ACCIDENT OR ANY OTHER CAUSE, FOR ANY LOSS OF DAMAGE, INCLUDING, WITHOUT LIMITATION, SPECIAL, INCIDENTAL, CONSEQUENTIAL, OR EXEMPLARY DAMAGES. ANY LIABILITY ON THE PART OF ENVIRONMENTAL DATA RESOURCES, INC. IS STRICTLY LIMITED TO A REFUND OF THE AMOUNT PAID FOR THIS REPORT. Purchaser accepts this Report "AS IS". Any analyses, estimates, ratings, environmental risk levels or risk codes provided in this Report are provided for illustrative purposes only, and are not intended to provide, nor should they be interpreted as providing any facts regarding, or prediction or forecast of, any environmental risk for any property. Only a Phase I Environmental Site Assessment performed by an environmental professional can provide information regarding the environmental risk for any property. Additionally, the information provided in this Report is not to be construed as legal advice. Copyright 2017 by Environmental Data Resources, Inc. All rights reserved. Reproduction in any media or format, in whole or in part, of any report or map of Environmental Data Resources, Inc., or its affiliates, is prohibited without prior written permission.

EDR and its logos (including Sanborn and Sanborn Map) are trademarks of Environmental Data Resources, Inc. or its affiliates. All other trademarks used herein are the property of their respective owners.

FOTI Highway 70 - 13.17 Acres

Southeast Corner of Highway 70 and Highway 3120

Donaldsonville, LA 70346

Inquiry Number: 5037056.4

August 30, 2017

EDR Historical Topo Map Report

with QuadMatch™



6 Armstrong Road, 4th floor
Shelton, CT 06484
Toll Free: 800.352.0050
www.edrnet.com

EDR Historical Topo Map Report

08/30/17

Site Name:

FOTI Highway 70 - 13.17 Acres
Southeast Corner of Highway 7
Donaldsonville, LA 70346
EDR Inquiry # 5037056.4

Client Name:

PSI, Inc.
11950 Industryplex
Baton Rouge, LA 70809
Contact: William Penick



EDR Topographic Map Library has been searched by EDR and maps covering the target property location as provided by PSI, Inc. were identified for the years listed below. EDR's Historical Topo Map Report is designed to assist professionals in evaluating potential liability on a target property resulting from past activities. EDR's Historical Topo Map Report includes a search of a collection of public and private color historical topographic maps, dating back to the late 1800s.

Search Results:**Coordinates:**

P.O.#	02591296	Latitude:	30.092583 30° 5' 33" North
Project:	FOTI Highway 70 - 13.17 Acres	Longitude:	-90.936444 -90° 56' 11" West
		UTM Zone:	Zone 15 North
		UTM X Meters:	698861.73
		UTM Y Meters:	3330840.41
		Elevation:	15.00' above sea level

Maps Provided:

2012	1939
2005	1935
1999	1892
1994	
1981	
1965	
1962	
1947	

Disclaimer - Copyright and Trademark Notice

This Report contains certain information obtained from a variety of public and other sources reasonably available to Environmental Data Resources, Inc. It cannot be concluded from this Report that coverage information for the target and surrounding properties does not exist from other sources. NO WARRANTY EXPRESSED OR IMPLIED, IS MADE WHATSOEVER IN CONNECTION WITH THIS REPORT. ENVIRONMENTAL DATA RESOURCES, INC. SPECIFICALLY DISCLAIMS THE MAKING OF ANY SUCH WARRANTIES, INCLUDING WITHOUT LIMITATION, MERCHANTABILITY OR FITNESS FOR A PARTICULAR USE OR PURPOSE. ALL RISK IS ASSUMED BY THE USER. IN NO EVENT SHALL ENVIRONMENTAL DATA RESOURCES, INC. BE LIABLE TO ANYONE, WHETHER ARISING OUT OF ERRORS OR OMISSIONS, NEGLIGENCE, ACCIDENT OR ANY OTHER CAUSE, FOR ANY LOSS OF DAMAGE, INCLUDING, WITHOUT LIMITATION, SPECIAL, INCIDENTAL, CONSEQUENTIAL, OR EXEMPLARY DAMAGES. ANY LIABILITY ON THE PART OF ENVIRONMENTAL DATA RESOURCES, INC. IS STRICTLY LIMITED TO A REFUND OF THE AMOUNT PAID FOR THIS REPORT. Purchaser accepts this Report "AS IS". Any analyses, estimates, ratings, environmental risk levels or risk codes provided in this Report are provided for illustrative purposes only, and are not intended to provide, nor should they be interpreted as providing any facts regarding, or prediction or forecast of, any environmental risk for any property. Only a Phase I Environmental Site Assessment performed by an environmental professional can provide information regarding the environmental risk for any property. Additionally, the information provided in this Report is not to be construed as legal advice.

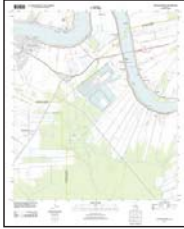
Copyright 2017 by Environmental Data Resources, Inc. All rights reserved. Reproduction in any media or format, in whole or in part, of any report or map of Environmental Data Resources, Inc., or its affiliates, is prohibited without prior written permission.

EDR and its logos (including Sanborn and Sanborn Map) are trademarks of Environmental Data Resources, Inc. or its affiliates. All other trademarks used herein are the property of their respective owners.

Topo Sheet Key

This EDR Topo Map Report is based upon the following USGS topographic map sheets.

2012 Source Sheets



Donaldsonville

7.5-minute, 24000

2005 Source Sheets



DONALDSONVILLE

7.5-minute, 24000

1999 Source Sheets



Donaldsonville

7.5-minute, 24000

Aerial Photo Revised 1999

1994 Source Sheets



Donaldsonville

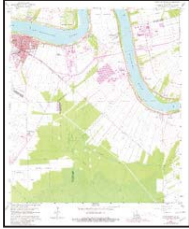
7.5-minute, 24000

Aerial Photo Revised 1961

Topo Sheet Key

This EDR Topo Map Report is based upon the following USGS topographic map sheets.

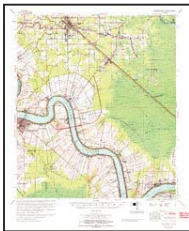
1981 Source Sheets



Donaldsonville

7.5-minute, 24000
Aerial Photo Revised 1978

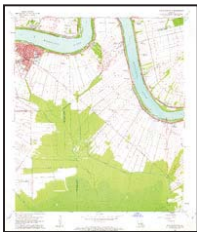
1965 Source Sheets



Donaldsonville

15-minute, 62500
Aerial Photo Revised 1961

1962 Source Sheets



Donaldsonville

7.5-minute, 24000
Aerial Photo Revised 1961

1947 Source Sheets



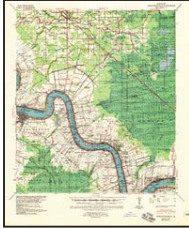
Donaldsonville

7.5-minute, 31680

Topo Sheet Key

This EDR Topo Map Report is based upon the following USGS topographic map sheets.

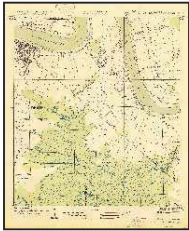
1939 Source Sheets



Donaldsonville

15-minute, 62500

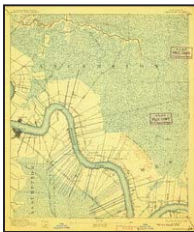
1935 Source Sheets



DONALDSONVILLE

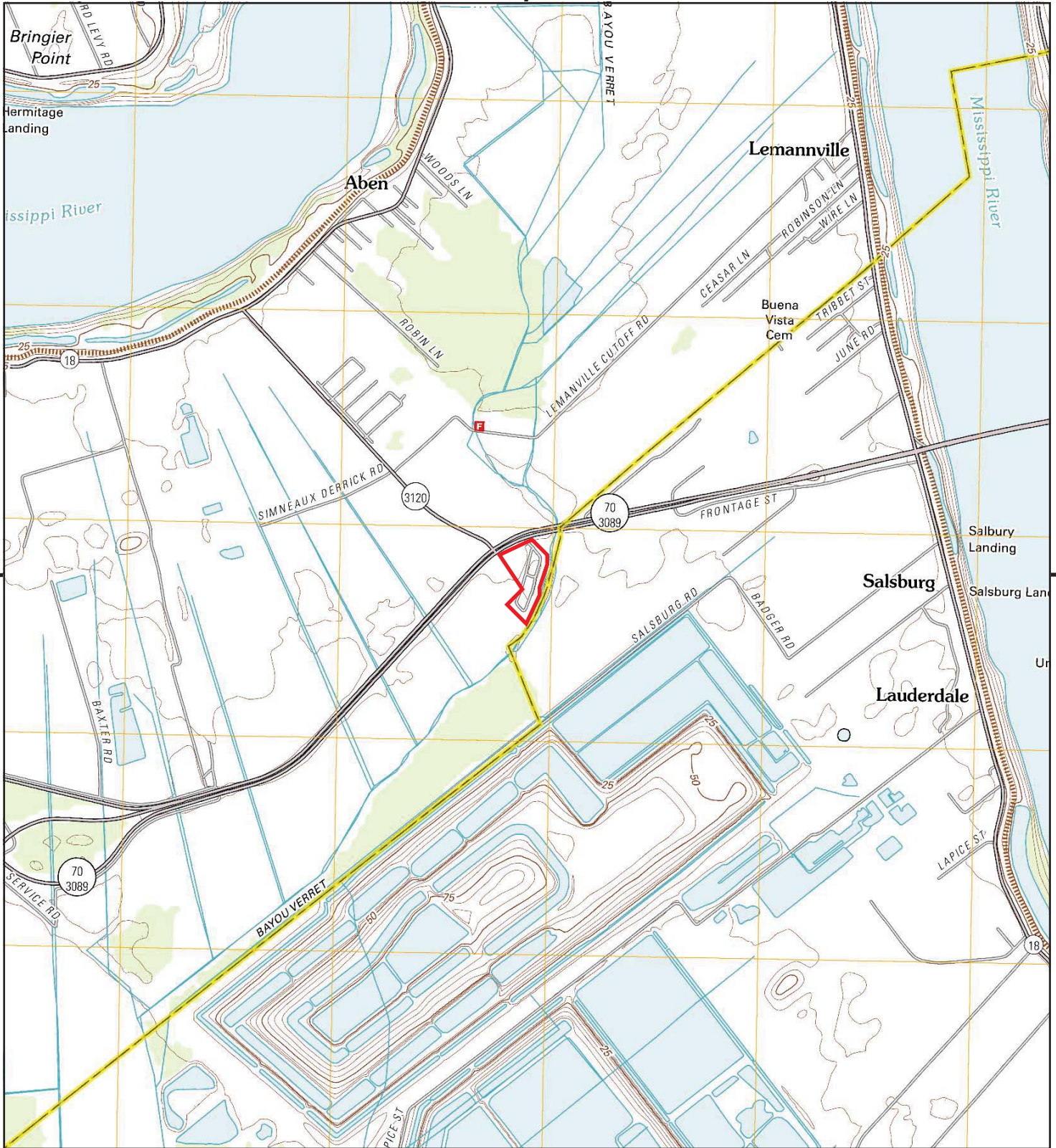
7.5-minute, 31680

1892 Source Sheets

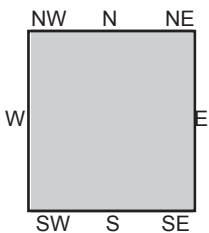
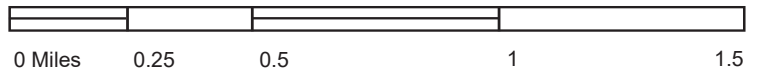


Donaldsonville

15-minute, 62500



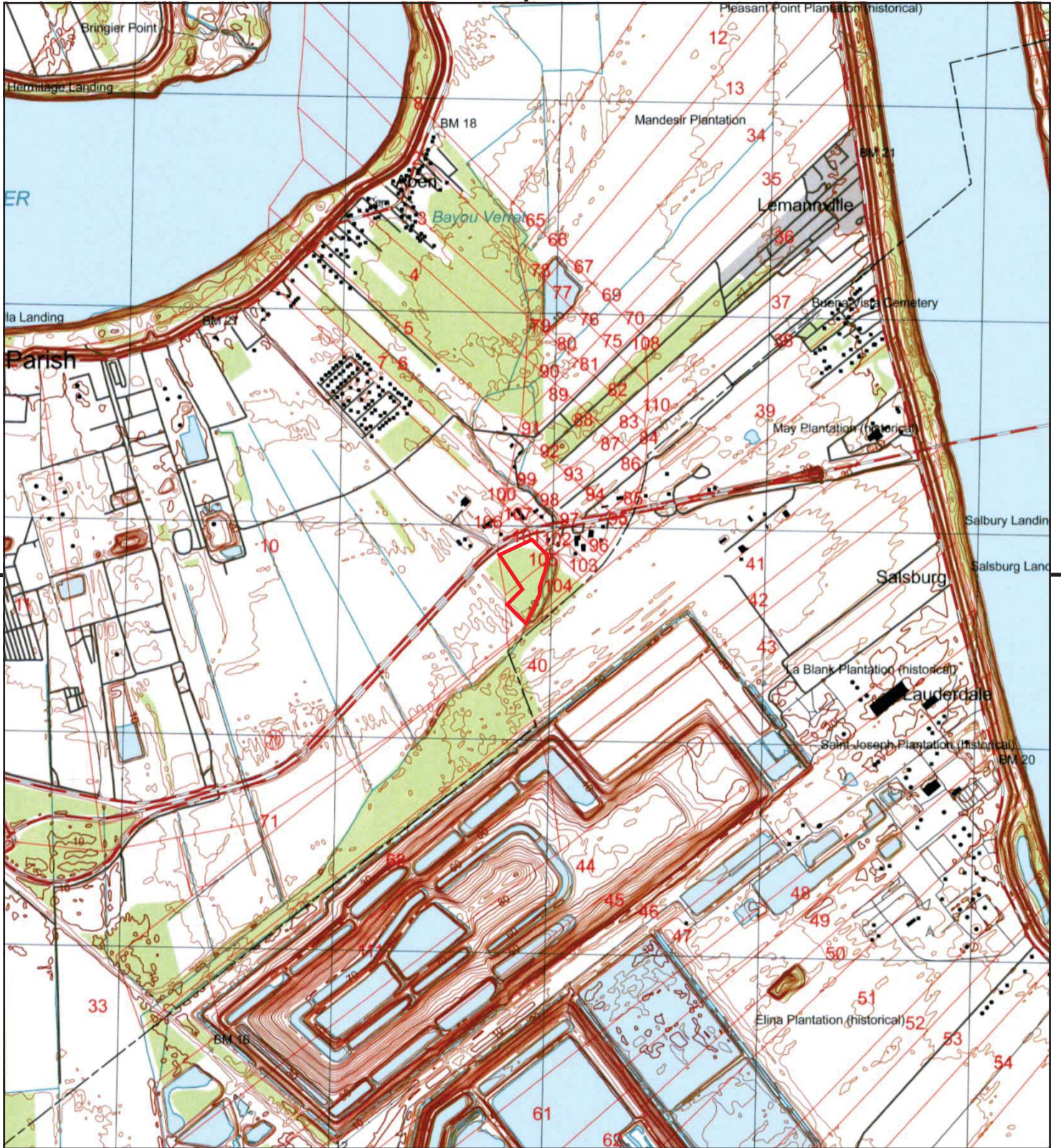
This report includes information from the following map sheet(s).



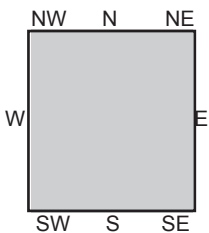
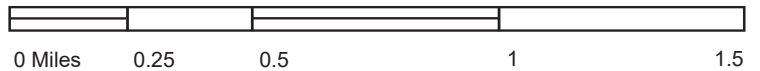
TP, Donaldsonville, 2012, 7.5-minute

SITE NAME: FOTI Highway 70 - 13.17 Acres
ADDRESS: Southeast Corner of Highway 70 and High
 Donaldsonville, LA 70346
CLIENT: PSI, Inc.





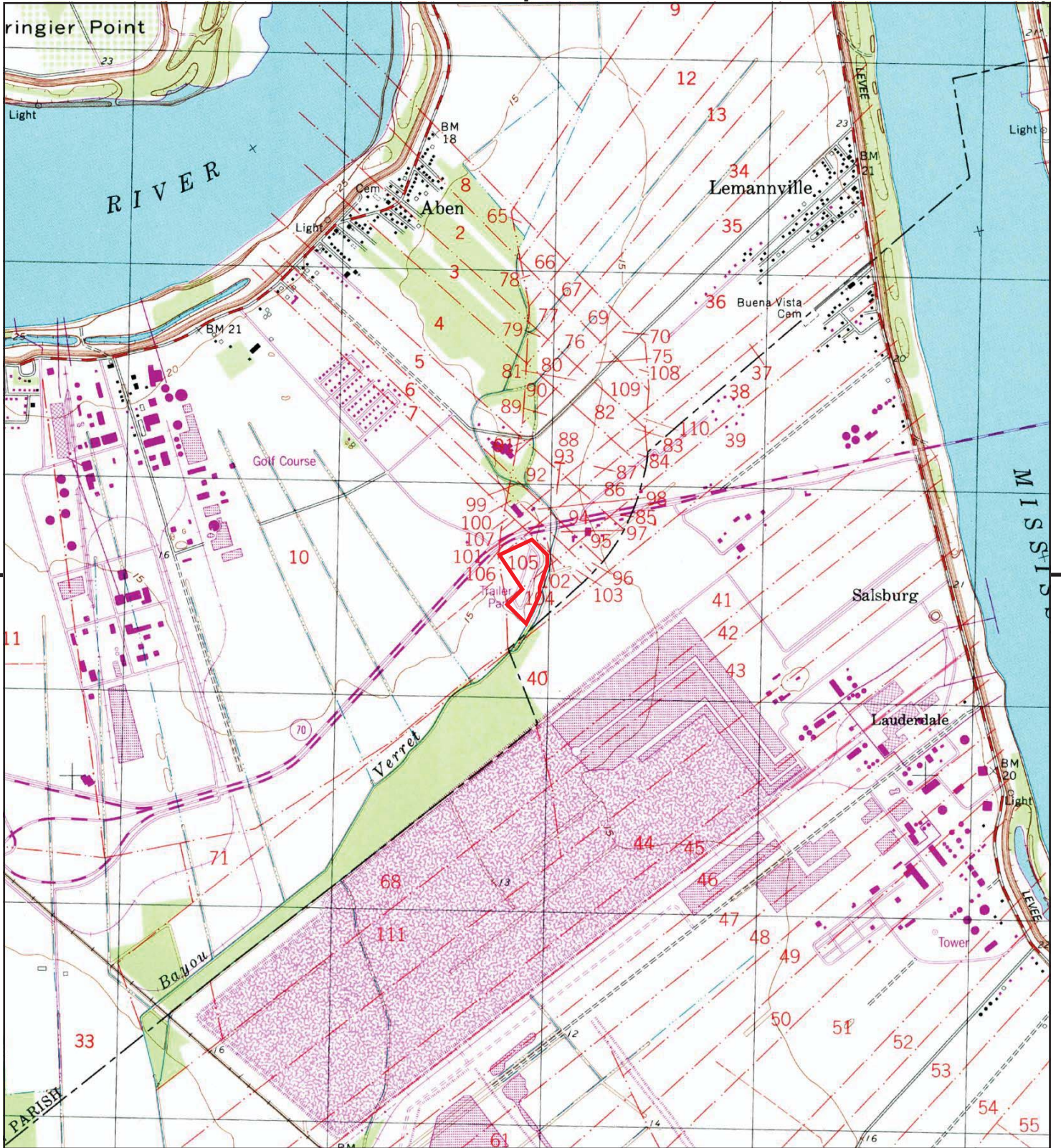
This report includes information from the following map sheet(s).



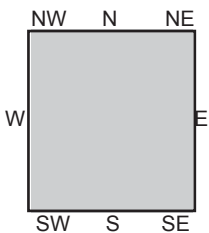
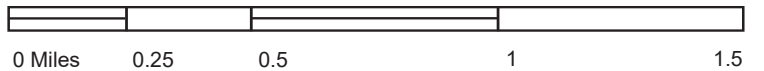
TP, DONALDSONVILLE, 2005, 7.5-minute

SITE NAME: FOTI Highway 70 - 13.17 Acres
ADDRESS: Southeast Corner of Highway 70 and High
 Donaldsonville, LA 70346
CLIENT: PSI, Inc.





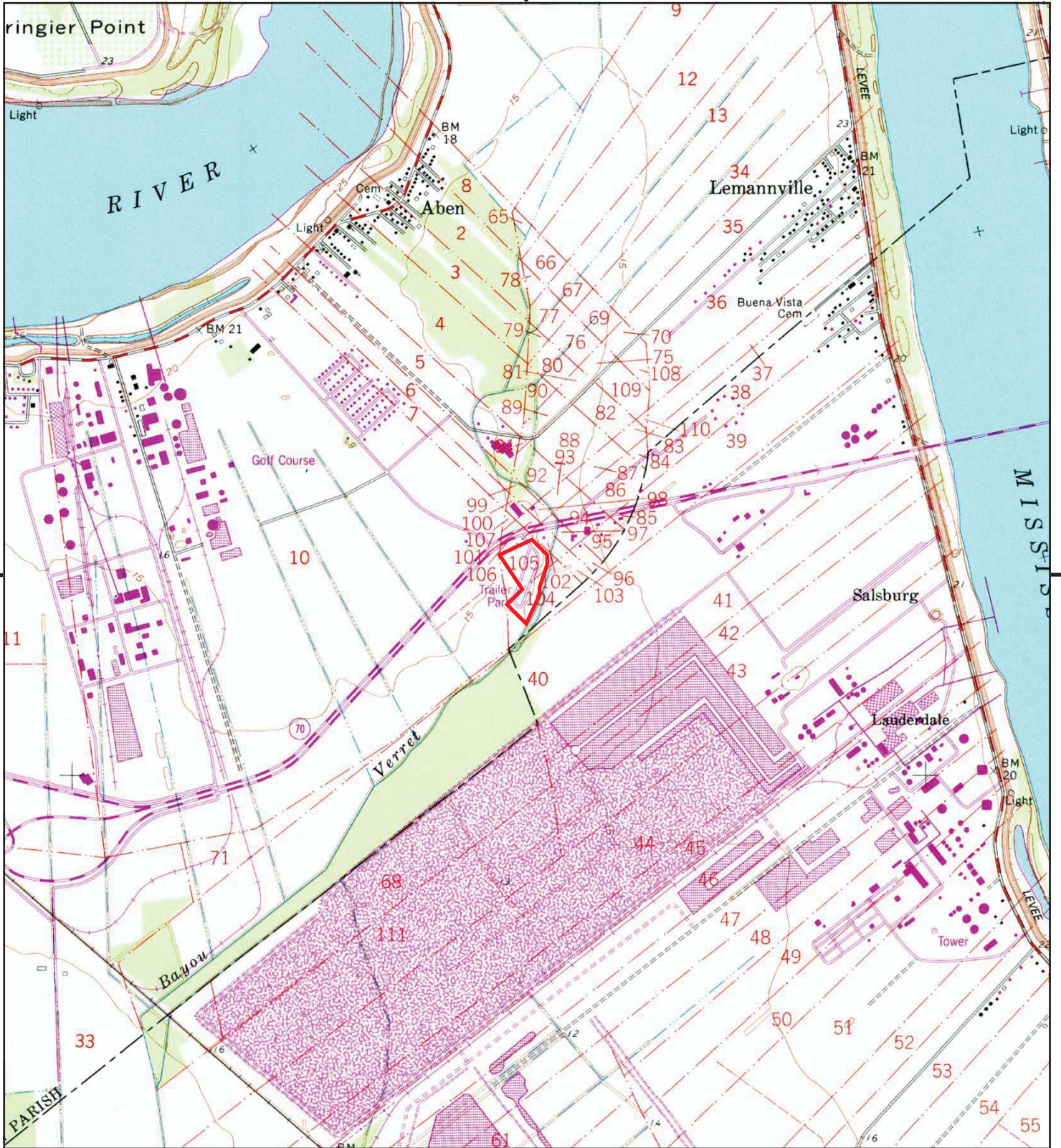
This report includes information from the following map sheet(s).



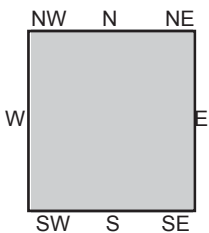
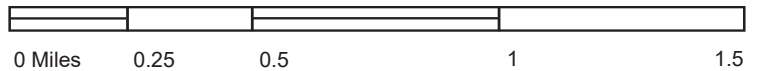
TP, Donaldsonville, 1999, 7.5-minute

SITE NAME: FOTI Highway 70 - 13.17 Acres
ADDRESS: Southeast Corner of Highway 70 and High
 Donaldsonville, LA 70346
CLIENT: PSI, Inc.





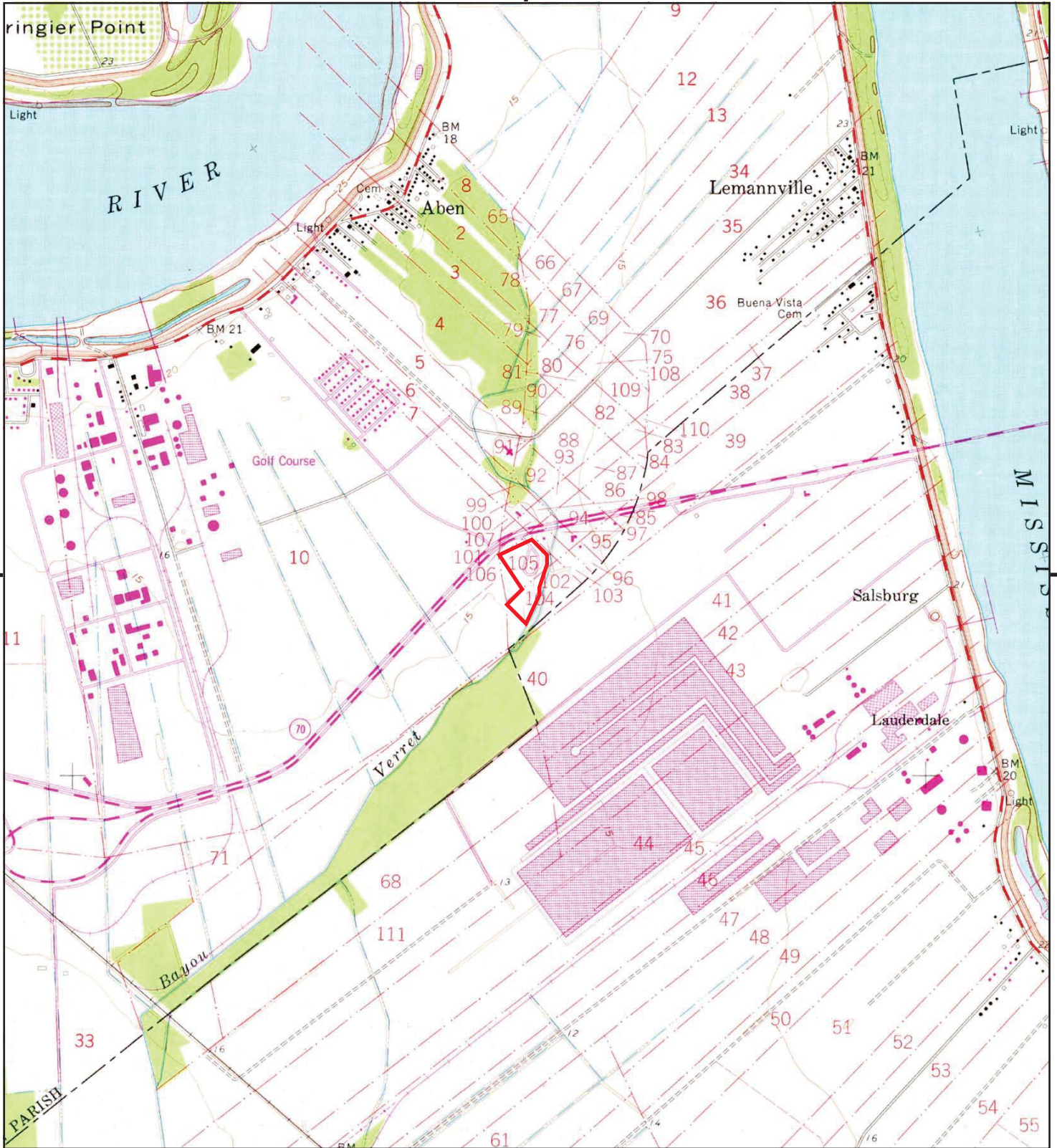
This report includes information from the following map sheet(s).



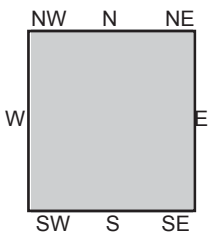
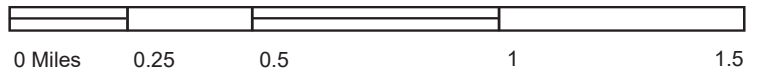
TP, Donaldsonville, 1994, 7.5-minute

SITE NAME: FOTI Highway 70 - 13.17 Acres
ADDRESS: Southeast Corner of Highway 70 and High
 Donaldsonville, LA 70346
CLIENT: PSI, Inc.





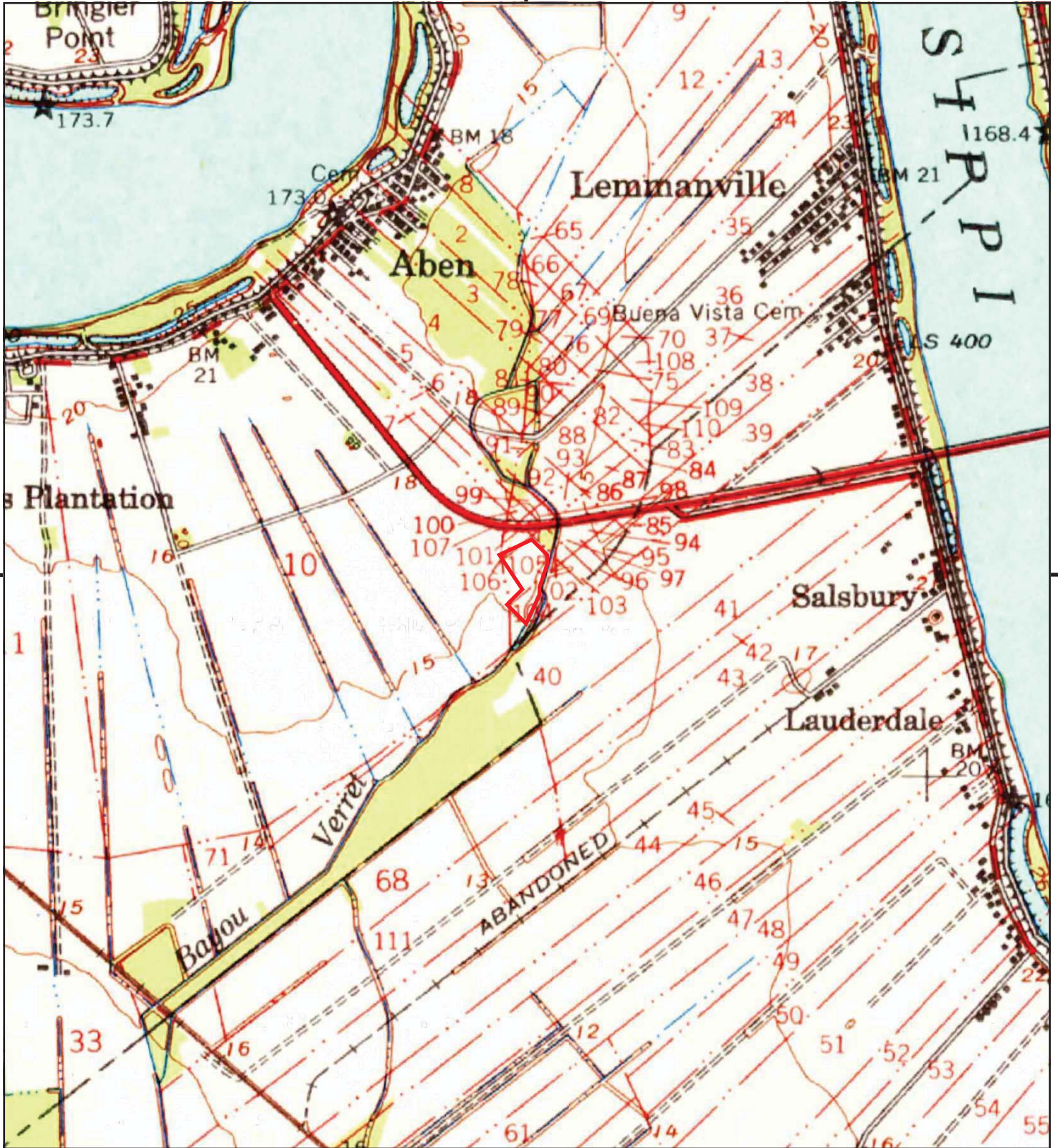
This report includes information from the following map sheet(s).



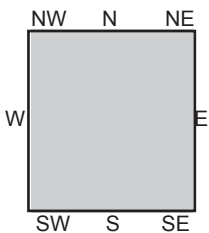
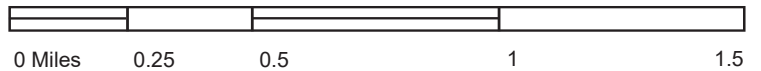
TP, Donaldsonville, 1981, 7.5-minute

SITE NAME: FOTI Highway 70 - 13.17 Acres
ADDRESS: Southeast Corner of Highway 70 and High
 Donaldsonville, LA 70346
CLIENT: PSI, Inc.





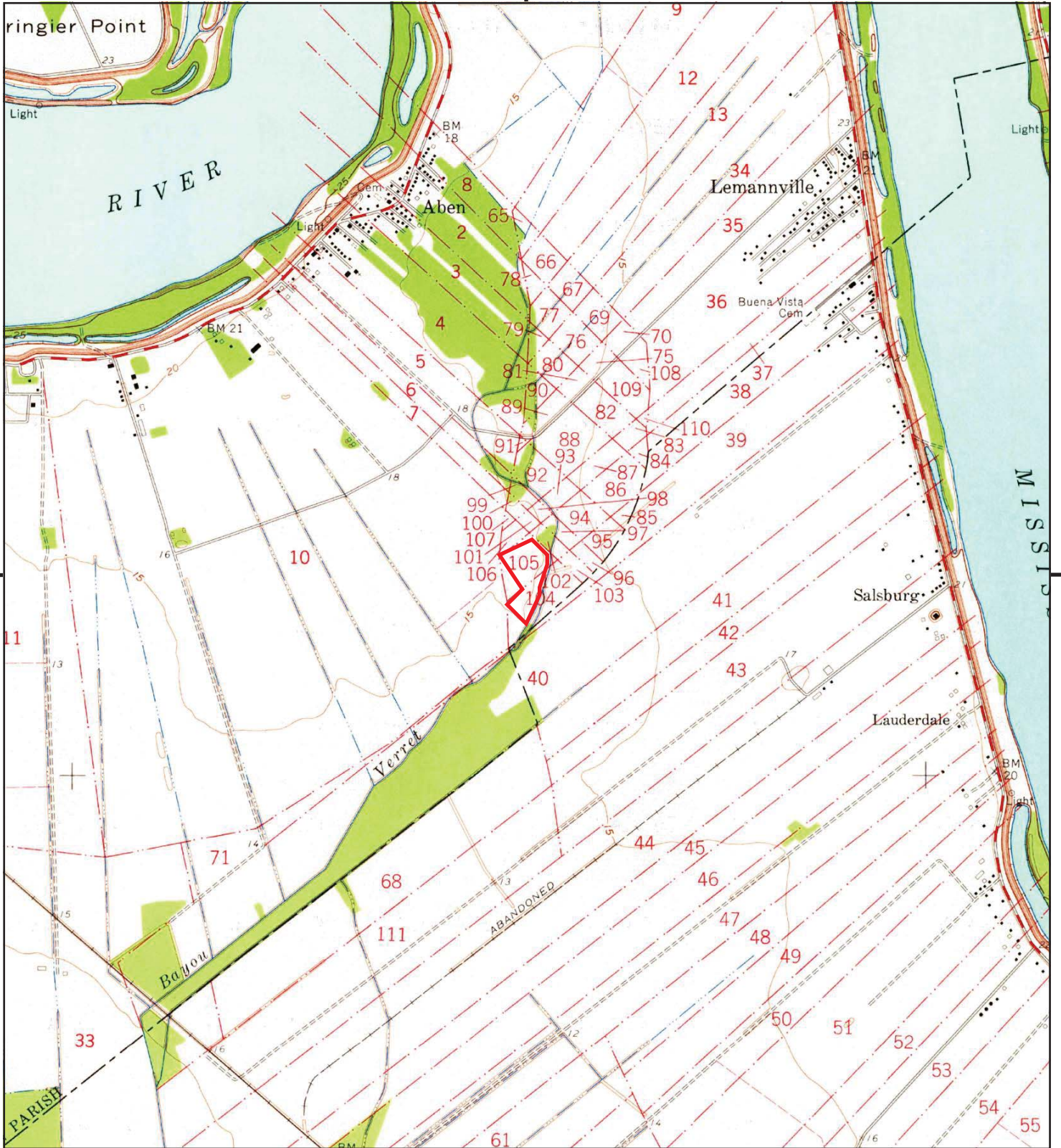
This report includes information from the following map sheet(s).



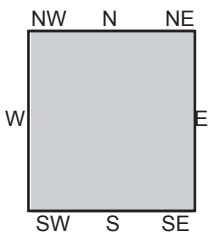
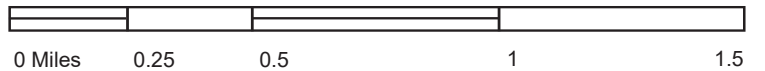
TP, Donaldsonville, 1965, 15-minute

SITE NAME: FOTI Highway 70 - 13.17 Acres
 ADDRESS: Southeast Corner of Highway 70 and High
 Donaldsonville, LA 70346
 CLIENT: PSI, Inc.





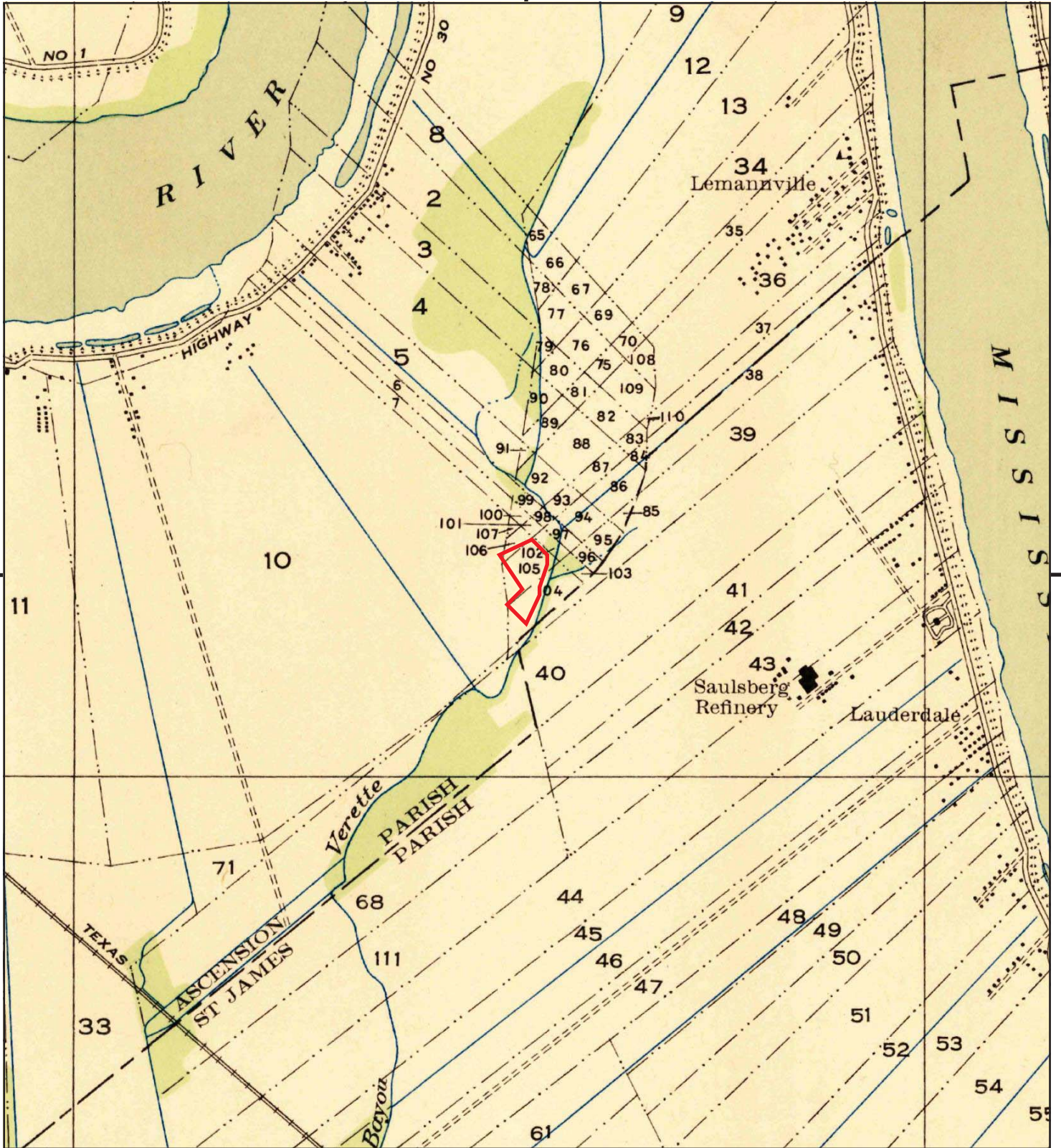
This report includes information from the following map sheet(s).



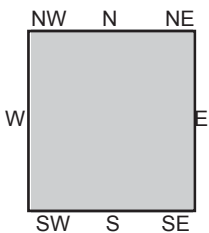
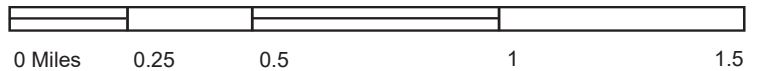
TP, Donaldsonville, 1962, 7.5-minute

SITE NAME: FOTI Highway 70 - 13.17 Acres
ADDRESS: Southeast Corner of Highway 70 and High
 Donaldsonville, LA 70346
CLIENT: PSI, Inc.





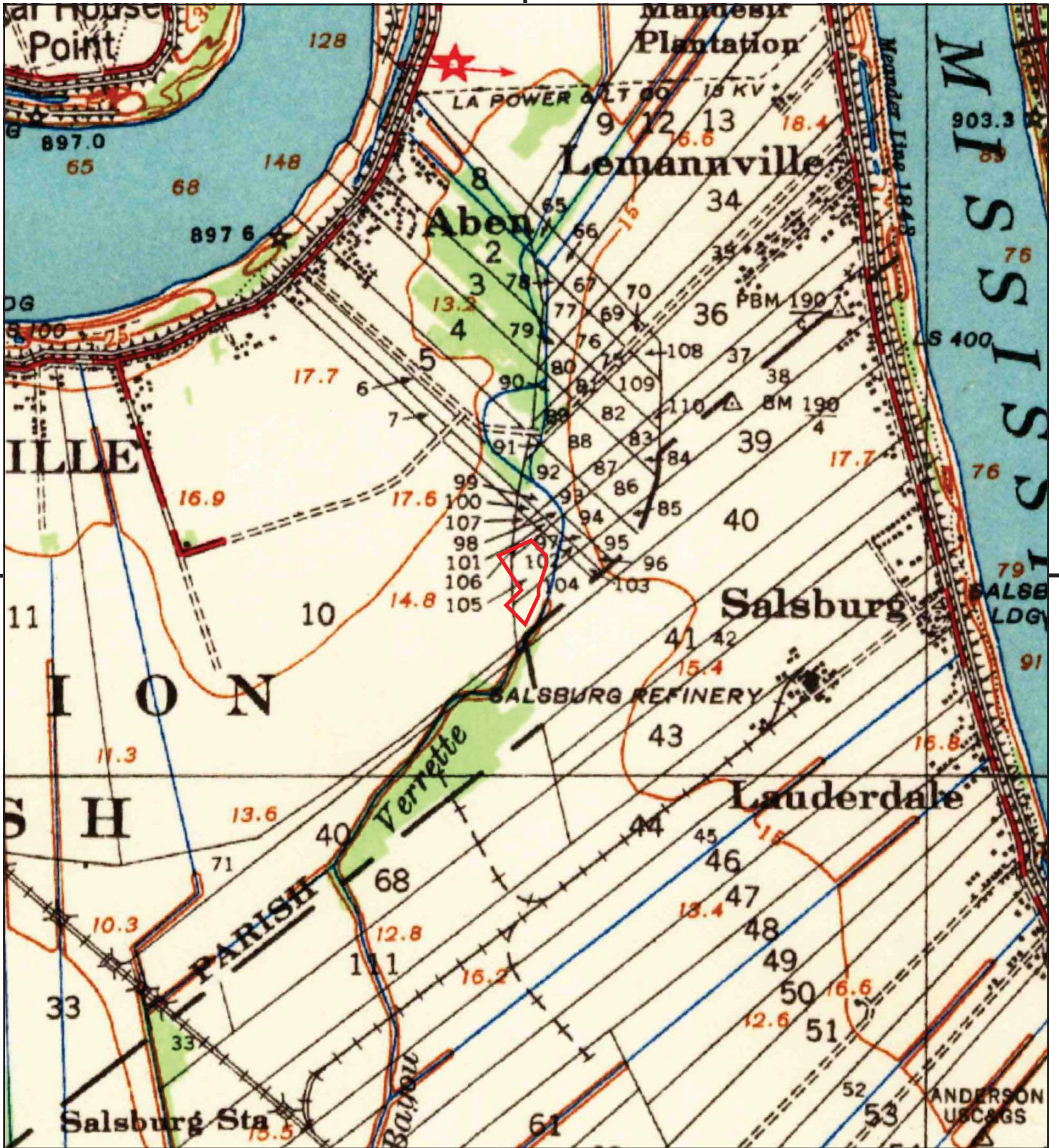
This report includes information from the following map sheet(s).



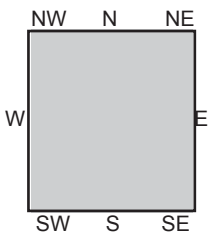
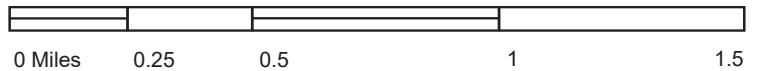
TP, Donaldsonville, 1947, 7.5-minute

SITE NAME: FOTI Highway 70 - 13.17 Acres
 ADDRESS: Southeast Corner of Highway 70 and High
 Donaldsonville, LA 70346
 CLIENT: PSI, Inc.





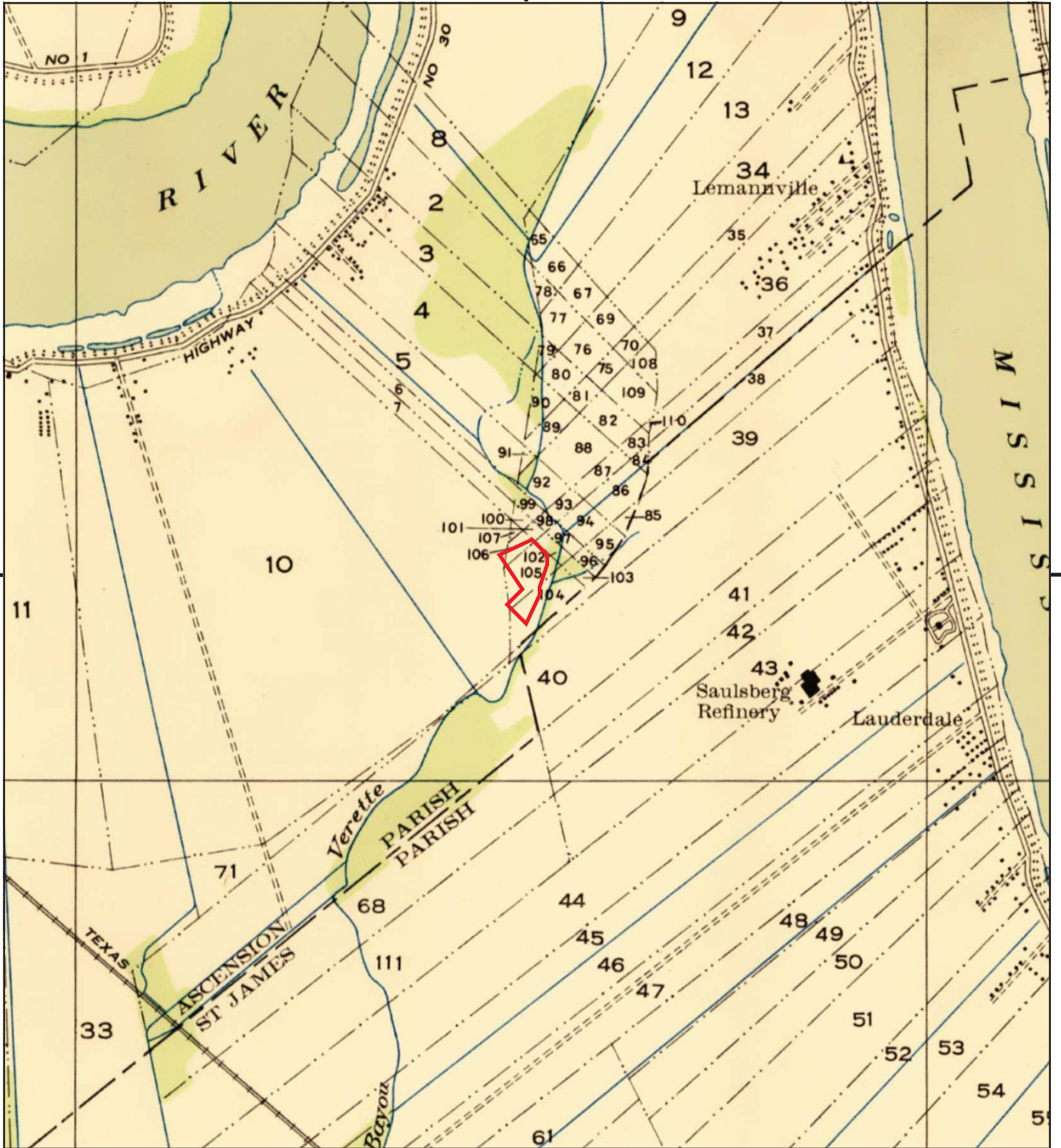
This report includes information from the following map sheet(s).



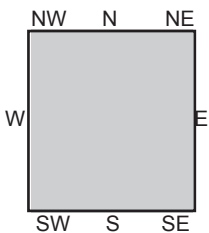
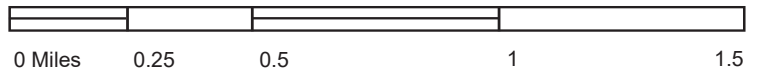
TP, Donaldsonville, 1939, 15-minute

SITE NAME: FOTI Highway 70 - 13.17 Acres
 ADDRESS: Southeast Corner of Highway 70 and High
 Donaldsonville, LA 70346
 CLIENT: PSI, Inc.





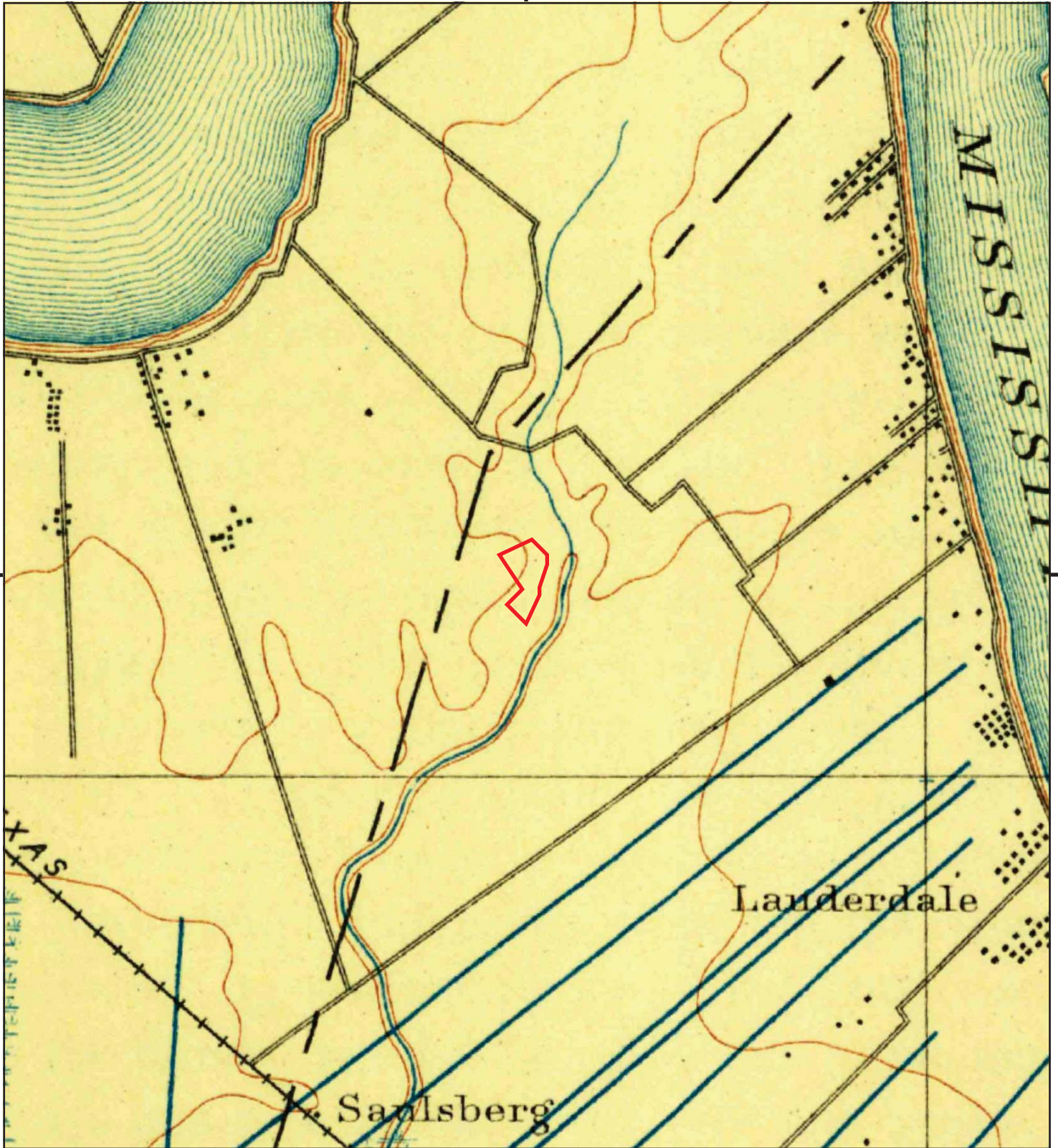
This report includes information from the following map sheet(s).



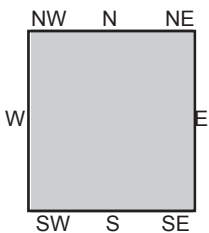
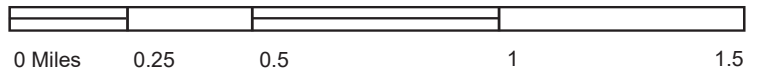
TP, DONALDSONVILLE, 1935, 7.5-minute

SITE NAME: FOTI Highway 70 - 13.17 Acres
 ADDRESS: Southeast Corner of Highway 70 and High
 Donaldsonville, LA 70346
 CLIENT: PSI, Inc.





This report includes information from the following map sheet(s).



TP, Donaldsonville, 1892, 15-minute

SITE NAME: FOTI Highway 70 - 13.17 Acres
ADDRESS: Southeast Corner of Highway 70 and High
Donaldsonville, LA 70346
CLIENT: PSI, Inc.



FOTI Highway 70 - 13.17 Acres

Southeast Corner of Highway 70 and Highway 3120
Donaldsonville, LA 70346

Inquiry Number: 5037056.5
August 31, 2017

The EDR-City Directory Image Report

TABLE OF CONTENTS

SECTION

Executive Summary

Findings

City Directory Images

Thank you for your business.
Please contact EDR at 1-800-352-0050
with any questions or comments.

Disclaimer - Copyright and Trademark Notice

This Report contains certain information obtained from a variety of public and other sources reasonably available to Environmental Data Resources, Inc. It cannot be concluded from this Report that coverage information for the target and surrounding properties does not exist from other sources. **NO WARRANTY EXPRESSED OR IMPLIED, IS MADE WHATSOEVER IN CONNECTION WITH THIS REPORT. ENVIRONMENTAL DATA RESOURCES, INC. SPECIFICALLY DISCLAIMS THE MAKING OF ANY SUCH WARRANTIES, INCLUDING WITHOUT LIMITATION, MERCHANTABILITY OR FITNESS FOR A PARTICULAR USE OR PURPOSE. ALL RISK IS ASSUMED BY THE USER. IN NO EVENT SHALL ENVIRONMENTAL DATA RESOURCES, INC. BE LIABLE TO ANYONE, WHETHER ARISING OUT OF ERRORS OR OMISSIONS, NEGLIGENCE, ACCIDENT OR ANY OTHER CAUSE, FOR ANY LOSS OR DAMAGE, INCLUDING, WITHOUT LIMITATION, SPECIAL, INCIDENTAL, CONSEQUENTIAL, OR EXEMPLARY DAMAGES. ANY LIABILITY ON THE PART OF ENVIRONMENTAL DATA RESOURCES, INC. IS STRICTLY LIMITED TO A REFUND OF THE AMOUNT PAID FOR THIS REPORT.** Purchaser accepts this Report "AS IS". Any analyses, estimates, ratings, environmental risk levels or risk codes provided in this Report are provided for illustrative purposes only, and are not intended to provide, nor should they be interpreted as providing any facts regarding, or prediction or forecast of, any environmental risk for any property. Only a Phase I Environmental Site Assessment performed by an environmental professional can provide information regarding the environmental risk for any property. Additionally, the information provided in this Report is not to be construed as legal advice.

Copyright 2017 by Environmental Data Resources, Inc. All rights reserved. Reproduction in any media or format, in whole or in part, of any report or map of Environmental Data Resources, Inc. or its affiliates is prohibited without prior written permission.

EDR and its logos (including Sanborn and Sanborn Map) are trademarks of Environmental Data Resources, Inc. or its affiliates. All other trademarks used herein are the property of their respective owners.

EXECUTIVE SUMMARY

DESCRIPTION

Environmental Data Resources, Inc.'s (EDR) City Directory Report is a screening tool designed to assist environmental professionals in evaluating potential liability on a target property resulting from past activities. EDR's City Directory Report includes a search of available city directory data at 5 year intervals.

RESEARCH SUMMARY

The following research sources were consulted in the preparation of this report. A check mark indicates where information was identified in the source and provided in this report.

<u>Year</u>	<u>Target Street</u>	<u>Cross Street</u>	<u>Source</u>
2013	<input checked="" type="checkbox"/>	<input type="checkbox"/>	Cole Information Services
2008	<input checked="" type="checkbox"/>	<input type="checkbox"/>	Cole Information Services
2003	<input checked="" type="checkbox"/>	<input type="checkbox"/>	Cole Information Services
1999	<input checked="" type="checkbox"/>	<input type="checkbox"/>	Cole Information Services
1995	<input checked="" type="checkbox"/>	<input type="checkbox"/>	Cole Information Services
1992	<input checked="" type="checkbox"/>	<input type="checkbox"/>	Cole Information Services
1986	<input type="checkbox"/>	<input type="checkbox"/>	Polk's City Directory
1980	<input type="checkbox"/>	<input type="checkbox"/>	Polk's City Directory
1976	<input type="checkbox"/>	<input type="checkbox"/>	Polk's City Directory
1970	<input type="checkbox"/>	<input type="checkbox"/>	Polk's City Directory
1966	<input type="checkbox"/>	<input type="checkbox"/>	Polk's City Directory

RECORD SOURCES

EDR is licensed to reproduce certain City Directory works by the copyright holders of those works. The purchaser of this EDR City Directory Report may include it in report(s) delivered to a customer. Reproduction of City Directories without permission of the publisher or licensed vendor may be a violation of copyright.

FINDINGS

TARGET PROPERTY STREET

Southeast Corner of Highway 70 and Highway 3120
Donaldsonville, LA 70346

Year CD Image Source

HIGHWAY 3120

2013	pg A1	Cole Information Services	
2008	pg A3	Cole Information Services	
2003	pg A5	Cole Information Services	
1999	pg A7	Cole Information Services	
1995	pg A9	Cole Information Services	
1992	pg A11	Cole Information Services	
1986	-	Polk's City Directory	Street not listed in Source
1980	-	Polk's City Directory	Street not listed in Source
1976	-	Polk's City Directory	Street not listed in Source
1970	-	Polk's City Directory	Street not listed in Source
1966	-	Polk's City Directory	Street not listed in Source

HIGHWAY 70

2013	pg A2	Cole Information Services	
2008	pg A4	Cole Information Services	
2003	pg A6	Cole Information Services	
1999	pg A8	Cole Information Services	
1995	pg A10	Cole Information Services	
1986	-	Polk's City Directory	Street not listed in Source
1980	-	Polk's City Directory	Street not listed in Source
1976	-	Polk's City Directory	Street not listed in Source
1970	-	Polk's City Directory	Street not listed in Source
1966	-	Polk's City Directory	Street not listed in Source

HWY 70

1992	pg A12	Cole Information Services	
------	--------	---------------------------	--

FINDINGS

CROSS STREETS

No Cross Streets Identified

City Directory Images



-

HIGHWAY 3120

2013

2244 PALAZZO BERNARDO
2682 ARK VETERINARY CLINIC
LANDRY MICA DR

HIGHWAY 70 2013

2151 COOKS PORTABLE WAREHOUSE
2179 BEST WESTERN PLANTATION INN
2235 RSC EQUIPMENT RENTAL
2251 SUNSHINE SPORTSMAN
2253 OCCUPANT UNKNOWN
2274 FLOOD CONTROL
2275 COMFORT INN
 COMFORT INN DONALDSONVILLE RESERVA
2300 SUNSHINE EQUIPMENT CO INC
2330 MOBIL DISTRIBUTOR
2393 FREEDOM HOMES
7369 MARK CABALLERO
7373 NUMO CABALLERO
7389 RICHARD SHERMAN
7423 GINA DELATTE
7433 SAM LATINO
7775 CANE ROW CASINO
 CODY STRICKLAND
 OPERATION BAYOU RV PARK



-

HIGHWAY 3120

2008

2657 RIVERDALE GOLF CLUB
2682 ARK VETERINARY CLINIC
MICA LAUNDRY

HIGHWAY 70 2008

2151	SHEKINAH GLORY FULL GOSPEL BAPTIST C
2179	ASCENSION HOTELS
	BEST WESTERN PLANTATION INN
	DANNY DONHAM
2235	PRIME INDUSTRIAL
	RENTAL SERVICE CORP
	RSC EQUIPMENT RENTAL
2251	TOP FUEL 102
2256	SUNSHINE LOUNGE
2274	FARM SERVICE AGENCY
	LOWER DELTA SOIL & WATER
	SUNSHINE EQUIPMENT CO INC
2300	SUNSHINE EQUIPMENT CO INC
2330	POPINGOS 1
	RICHARD OIL & FUEL INC
2364	CUT RATE BAIL BONDS INC
2369	PK PL HO
2393	CLAYTON HOMES INC
7369	MARK CABALLERO
7373	NUMO CABALLERO
7389	RICHARD SHERMAN
7423	DELATTES REPORTING INC
	LLOYD DELATTE
7433	SAM LATINO
7775	DISASTER RCVERY HOUSING LA LLC
	OPERATION BAYOU LLC

Target Street

Cross Street

Source

✓

-

Cole Information Services

HIGHWAY 3120

2003

2657 RIVERDALE GOLF CLUB
2682 ARK VETERINARY CLINIC

HIGHWAY 70 2003

2179	BEST WESTERN PLANTATION INN
2235	PRIME INDUSTRIAL
2251	DELTA SPORTSMAN
2256	ARTHUR NICHOLS SUNSHINE LOUNGE
2274	SUNSHINE EQUIPMENT CO UNITED STATES GOVERNMENT AGRI
2300	SUNSHINE EQUIPMENT CO
2330	RICHARD OIL & FUEL INC
2340	K & B MACHINE WORK INC
2364	SUNSHINE AUTO SALES INC
2369	MARCELLO TEXACO FOOD MART
2393	FACTORY LIQUIDATORS OCCUPANT UNKNOWN
7369	MARK CABALLERO
7373	NUMO CABALLERO
7423	GINA DELATTE
7433	SAM LATINO SAM LATINO DOZER & TRUCK SERV



-

HIGHWAY 3120

1999

2244 BERNARDO PALAZZO
2657 RIVERDALE GOLF CLUB
2682 ARK VETERINARY CLINIC
LANDRY MICA DR

HIGHWAY 70 1999

2151	CHARLIE'S
2179	BEST WESTERN PLANTATION INN
2235	PRIME EQUIPMENT
2251	DELTA SPORTSMAN SPORTNG GDS
2256	SUNSHINE LOUNGE
2274	LOWER DELTA SOIL & WATERCONSERVATION DISTRICT
	SUNSHINE EQUIPMENT COMPANY INCORPORATED ADMIN OFFICE
	U S GOVERNMENT OF CONSERVATION COUNTY COMMITTEE
	U S GOVERNMENT OF CONSERVATION SERVICE
	UNITED STATES GOVERNMENT AGRICULTURE DEPARTMENT OF
2300	SUNSHINE EQUIPMENT COMPANY INCORPORATED
2330	LEAKE OIL COMPANY MOBIL DISTRIBUTOR
	MOBIL DISTRIBUTOR
2340	SUNSHINE WELDING & MACHINE
	WOOD JAMES ENTERPRISES INCORPORATED
2364	SUNSHINE AUTO SALES INCORPORATED
2369	LUCKY STAR AUTO TRUCK STOP
	MARCELLO TEXACO FOOD MART
2393	LANDRY & TURNER MOBILE HOME SALES
7369	MARK CABALLERO
7373	NUMO CABALLERO
7389	RICHARD SHERMAN
7423	LLOYD DELATTE
7433	LATINO SAM DOZER & TRUCK SERVICE
	SAM LATINO

Target Street
✓

Cross Street
-

Source
Cole Information Services

HIGHWAY 3120 1995

2682 ARK VETERINARY CLINIC

HIGHWAY 70 1995

2152	FAMILY MOBILE HOMES INC
2218	BABIN, ELZINA
	BELL, PAULA
	BROUSSARD, BETTY
	BRYANT, LAWANNA
	BUTLER, RANDELL
	CANTRELLE, PAUL
	CANTRELLE, SHERYL
	CANTRELLE, TRISSY
	CHEATHAM, DELORIS
	CHONIA, SHARIE
	COLE, ANN M
	COLE, LINDA
	COUSIN, JESSIE
	DAVIS, A
	DAVIS, TRACY
	DIGGS, LESLIE
	GANT, BRENDA
	GREEN, BERTHA
	HEBERT, JULES V
	JACOB, RAY
	JAMES, ROBERT
	KNOCKUM, CHERYL
	LAFORME, HOPE
	LEGENDRE, ADAM
	MITCHELL, J
	THOMAS, ALDRICH
2235	PRIME EQUIPMNT
2251	DELTA SPORTSMAN INC
2256	SUNSHINE LOUNGE
2340	SUNSHINE WELDING & MACHINE
2369	MARCELLO TEXACO FOOD MART
2393	LANDRY & TURNER MOBILE HOMES
	LANDRY&TURNER SALE

Target Street

Cross Street

Source

✓

-

Cole Information Services

HIGHWAY 3120

1992

2657 RIVERDALE GOLF
2682 ARK-VETERINARY CLN



-

HWY 70 1992

2151 TONY'S PLACE
2218 BELL, BRIAN
BILLY, K
BRYANT, LAWANNA
CANTRELLE, SHERYL
CHEATHAM, DELORIS
COLE, LINDA
DAVIS, A
DAVIS, TRACY
DIGGS, LESLIE
GANT, BRENDA
HEBERT, JULES V
HEBERT, LOWELL
JACOB, RAY
JAMES, ROBERT
LEGENBRE, ADAM
MADERE, TRACY
MITCHELL, J
SOUTHALL, CURTIS SR
SUTHERLAND, DAVID
2235 PRIME EQUIPMNT
PRIME EQUIPMNT
2251 DELTA SPORTSMN INC
2256 SUNSHINE LOUNGE
2300 SUNSHINE EQUIP CO
2330 RICHARD OIL CO
2340 JAMES WOOD ENTRPSE
2393 LANDRY&TURNER
LANDRY&TURNER SALE

FOTI Highway 70 - 13.17 Acres

Southeast Corner of Highway 70 and Highway 3120

Donaldsonville, LA 70346

Inquiry Number: 5037056.9

August 30, 2017

The EDR Aerial Photo Decade Package



6 Armstrong Road, 4th floor
Shelton, CT 06484
Toll Free: 800.352.0050
www.edrnet.com

Site Name:

FOTI Highway 70 - 13.17 Acre:
 Southeast Corner of Highway 7
 Donaldsonville, LA 70346
 EDR Inquiry # 5037056.9

Client Name:

PSI, Inc.
 11950 Industryplex
 Baton Rouge, LA 70809
 Contact: William Penick



Environmental Data Resources, Inc. (EDR) Aerial Photo Decade Package is a screening tool designed to assist environmental professionals in evaluating potential liability on a target property resulting from past activities. EDR's professional researchers provide digitally reproduced historical aerial photographs, and when available, provide one photo per decade.

Search Results:

<u>Year</u>	<u>Scale</u>	<u>Details</u>	<u>Source</u>
2010	1"=500'	Flight Year: 2010	USDA/NAIP
2009	1"=500'	Flight Year: 2009	USDA/NAIP
2007	1"=500'	Flight Date: October 13, 2007	USGS
2006	1"=500'	Flight Year: 2006	USDA/NAIP
2005	1"=500'	Acquisition Date: October 16, 2005	USGS/DOQQ
2004	1"=750'	Flight Date: January 19, 2004	USGS
1994	1"=500'	Flight Date: January 15, 1994	USGS
1990	1"=500'	Flight Date: October 12, 1990	USGS
1983	1"=500'	Flight Date: March 06, 1983	USGS
1975	1"=500'	Flight Date: January 20, 1975	USGS
1973	1"=500'	Flight Date: February 01, 1973	USGS
1952	1"=500'	Flight Date: May 11, 1952	USGS

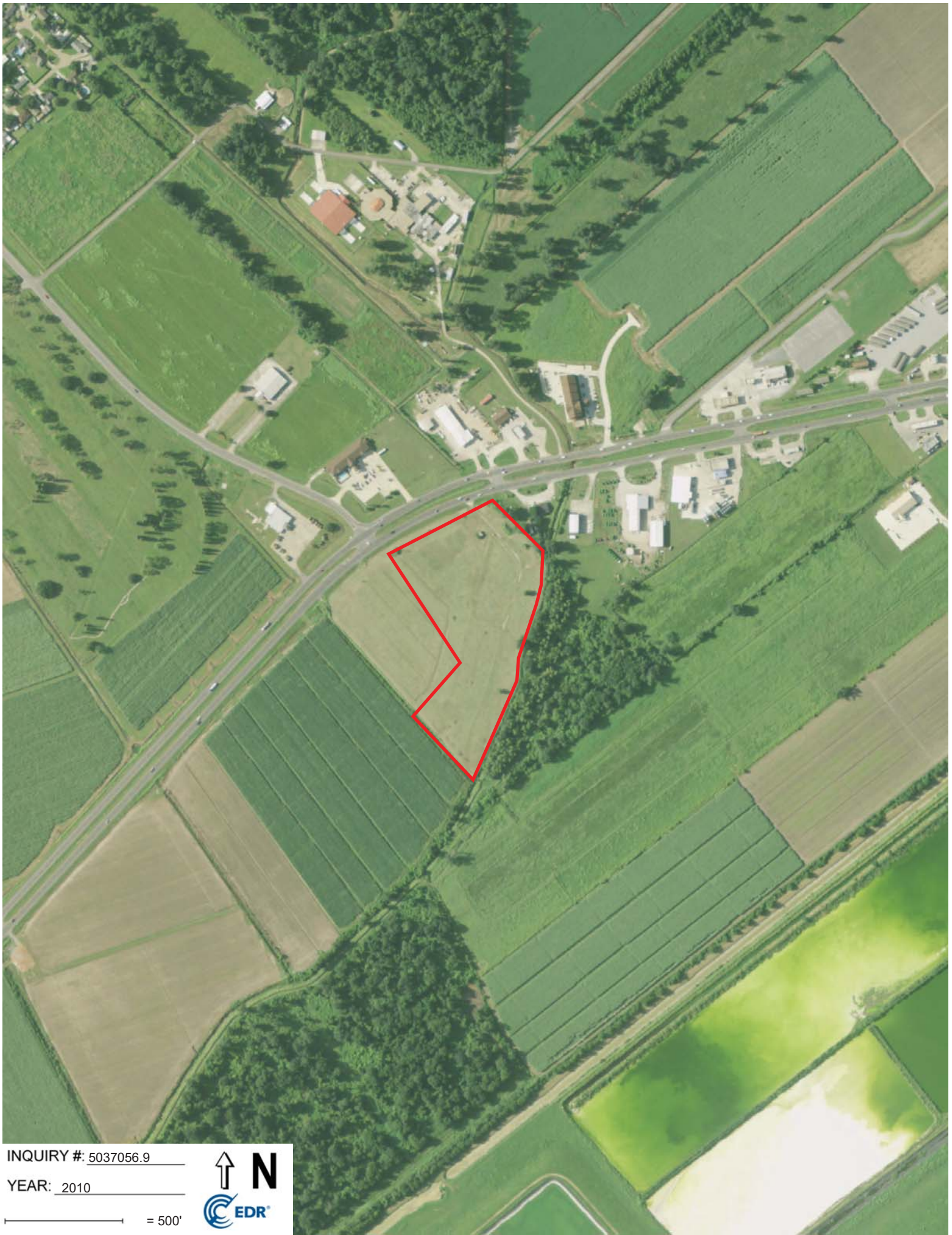
When delivered electronically by EDR, the aerial photo images included with this report are for ONE TIME USE ONLY. Further reproduction of these aerial photo images is prohibited without permission from EDR. For more information contact your EDR Account Executive.

Disclaimer - Copyright and Trademark Notice

This Report contains certain information obtained from a variety of public and other sources reasonably available to Environmental Data Resources, Inc. It cannot be concluded from this Report that coverage information for the target and surrounding properties does not exist from other sources. NO WARRANTY EXPRESSED OR IMPLIED, IS MADE WHATSOEVER IN CONNECTION WITH THIS REPORT. ENVIRONMENTAL DATA RESOURCES, INC. SPECIFICALLY DISCLAIMS THE MAKING OF ANY SUCH WARRANTIES, INCLUDING WITHOUT LIMITATION, MERCHANTABILITY OR FITNESS FOR A PARTICULAR USE OR PURPOSE. ALL RISK IS ASSUMED BY THE USER. IN NO EVENT SHALL ENVIRONMENTAL DATA RESOURCES, INC. BE LIABLE TO ANYONE, WHETHER ARISING OUT OF ERRORS OR OMISSIONS, NEGLIGENCE, ACCIDENT OR ANY OTHER CAUSE, FOR ANY LOSS OF DAMAGE, INCLUDING, WITHOUT LIMITATION, SPECIAL, INCIDENTAL, CONSEQUENTIAL, OR EXEMPLARY DAMAGES. ANY LIABILITY ON THE PART OF ENVIRONMENTAL DATA RESOURCES, INC. IS STRICTLY LIMITED TO A REFUND OF THE AMOUNT PAID FOR THIS REPORT. Purchaser accepts this Report "AS IS". Any analyses, estimates, ratings, environmental risk levels or risk codes provided in this Report are provided for illustrative purposes only, and are not intended to provide, nor should they be interpreted as providing any facts regarding, or prediction or forecast of, any environmental risk for any property. Only a Phase I Environmental Site Assessment performed by an environmental professional can provide information regarding the environmental risk for any property. Additionally, the information provided in this Report is not to be construed as legal advice.

Copyright 2017 by Environmental Data Resources, Inc. All rights reserved. Reproduction in any media or format, in whole or in part, of any report or map of Environmental Data Resources, Inc., or its affiliates, is prohibited without prior written permission.

EDR and its logos (including Sanborn and Sanborn Map) are trademarks of Environmental Data Resources, Inc. or its affiliates. All other trademarks used herein are the property of their respective owners.

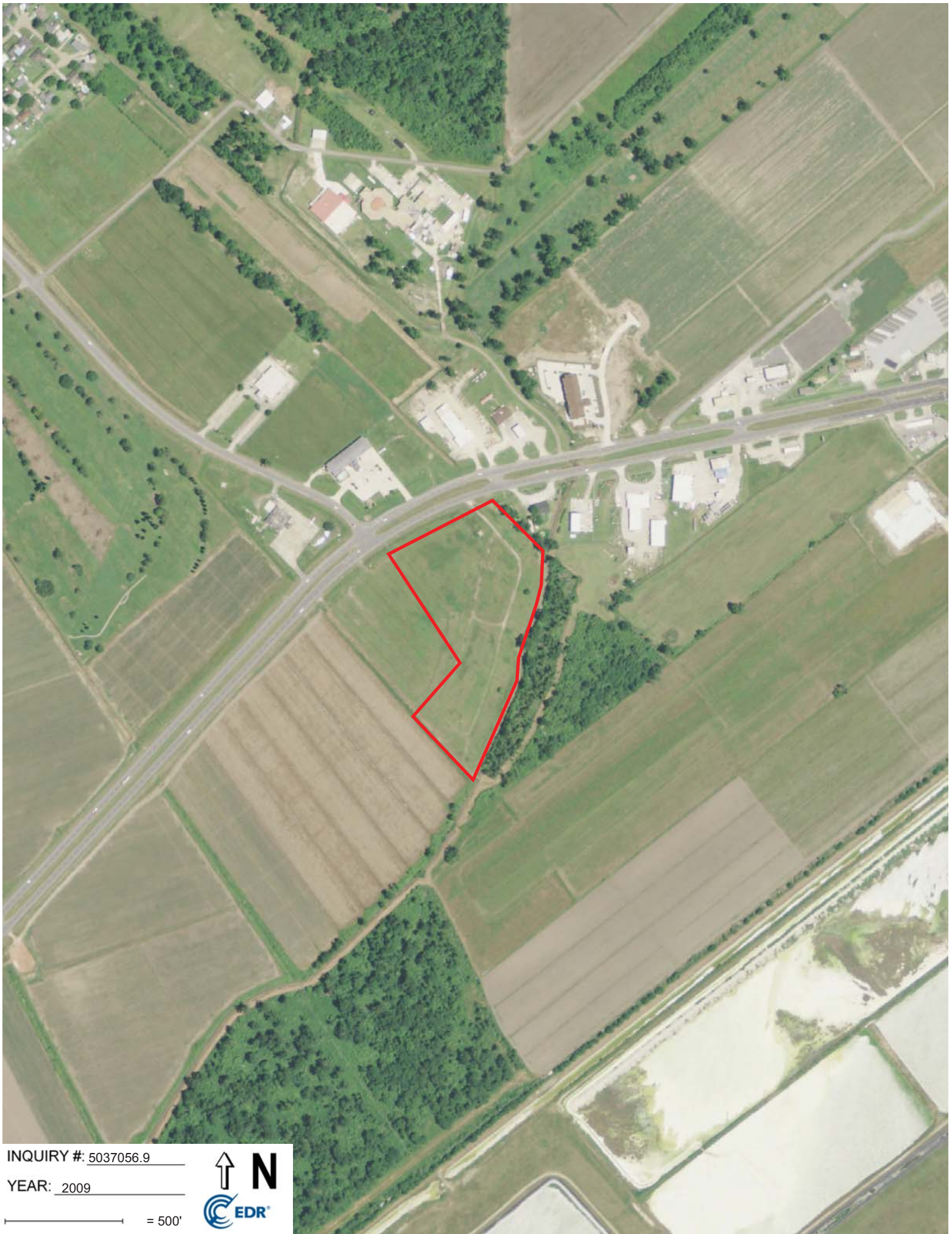


INQUIRY #: 5037056.9

YEAR: 2010

— = 500'





INQUIRY #: 5037056.9

YEAR: 2009

— = 500'





INQUIRY #: 5037056.9

YEAR: 2007

 = 500'



Subject boundary not shown because it exceeds image extent or image is not georeferenced.



INQUIRY #: 5037056.9

YEAR: 2007

— = 500'






INQUIRY #: 5037056.9

YEAR: 2006

— = 500'






INQUIRY #: 5037056.9

YEAR: 2005

— = 500'






INQUIRY #: 5037056.9

YEAR: 2005

— = 500'





INQUIRY #: 5037056.9

YEAR: 2004

— = 750'



Subject boundary not shown because it exceeds image extent or image is not georeferenced.




INQUIRY #: 5037056.9

YEAR: 1994

— = 500'






INQUIRY #: 5037056.9

YEAR: 1990

— = 500'






INQUIRY #: 5037056.9

YEAR: 1983

— = 500'





INQUIRY #: 5037056.9

YEAR: 1975

— = 500'






INQUIRY #: 5037056.9

YEAR: 1973

— = 500'



Subject boundary not shown because it exceeds image extent or image is not georeferenced.



INQUIRY #: 5037056.9

YEAR: 1952

— = 500'



INTERVIEW DOCUMENTATION

RECORD OF COMMUNICATION



Date: September 13, 2017 Time: 9:30 AM PM

Call To Call From
 In Person

Name: Captain Comeaux

Company: Donaldsonville Fire Department Phone No.: 225-473-0664

Project: FOTI Highway 70 – 13.17 Acres Project No.: 02591296

Regarding: Site History, Changes to Environmental Conditions

Summary Of Communication & Action Items:

RESULTS OF COMMUNICATION:

PSI spoke with Captain Comeaux with the Donaldsonville Fire Department on September 13, 2017. Captain Comeaux stated that there have not been any fires or spills at the subject property.

RECORD OF COMMUNICATION



Date: August 29, 2017 Time: 14:00 AM PM

Call To Call From
 In Person

Name: Jim Cavanaugh

Company: Baton Rouge Area Chamber (BRAC) Phone No.: 225-339-1163

Project: FOTI Highway 70 – 13.17 Acres Project No.: 02591296

Regarding: Site History, Changes to Environmental Conditions

Summary Of Communication & Action Items:

RESULTS OF COMMUNICATION:

Mr. Jim Cavanaugh with BRAC granted PSI permission to perform the Phase I ESA. Mr. Cavanaugh provided the site contact and the site location.

RECORD OF COMMUNICATION



Date: September 5, 2017 Time: 15:30 AM PM

Call To Call From
 In Person

Name: Mica Landry

Company: Owner Phone No.: _____

Project: FOTI Highway 70 – 13.17 Acres Project No.: 02591296

Regarding: Site History, Changes to Environmental Conditions

Summary Of Communication & Action Items:

RESULTS OF COMMUNICATION:

The user questionnaire was completed by Mr. Mica F. Landry, the current owner on September 5, 2017. Mr. Landry answered yes to questions four (4) stating that the property is being purchased at the fair market value. Mr. Landry also answered yes to section (a) of question five (5) stating that the property was acquired by his family in the early 1960's and that there are several buildings on the property for housing chickens and horses.

RECORD OF COMMUNICATION



Date: August 31, 2017 **Time:** 15:30 AM PM

Call To Call From

In Person

Name: Ransom Pipes

Company: Maestri-Murrell, Inc. **Phone No.:** 225-810-3379

Project: FOTI Highway 70 – 13.17 Acres **Project No.:** 02591296

Regarding: Site History, Changes to Environmental Conditions

Summary Of Communication & Action Items:

RESULTS OF COMMUNICATION:

PSI spoke with Mr. Ransom Pipes with Maestri-Murrell, Inc. on August 31, 2017. Mr. Pipes granted PSI site access to perform the Phase I site visit on the subject property.

DATA GAP WORKSHEET

DATA GAP WORKSHEET

APPEND

Project Name: Southeast Corner of Highway 70 and Highway 3120,
 Donaldsonville, Louisiana
 Project Number: 02591296
 Date: 09/11/2017

Requirement Category	Status			Other Sources of Information Reference other sources used in coordination with or to augment	SDG* Blank if None
	N/A	C	I		
User Responsibilities					
User Knowledge and Information	<input checked="" type="checkbox"/>	<input type="checkbox"/>	<input type="checkbox"/>		
Environmental Lien and AUL Information	<input checked="" type="checkbox"/>	<input type="checkbox"/>	<input type="checkbox"/>		
Env. Records Review					
Standard Env. Records Source Information	<input checked="" type="checkbox"/>	<input type="checkbox"/>	<input type="checkbox"/>		
Discretionary local Env. Records information	<input checked="" type="checkbox"/>	<input type="checkbox"/>	<input type="checkbox"/>		
Physical Setting Source					
Standard Physical Setting Information	<input checked="" type="checkbox"/>	<input type="checkbox"/>	<input type="checkbox"/>		
Additional Physical Setting Record Information	<input checked="" type="checkbox"/>	<input type="checkbox"/>	<input type="checkbox"/>		
Historical Records Review					
Property History ID to 1940	<input checked="" type="checkbox"/>	<input type="checkbox"/>	<input type="checkbox"/>		
Property ID to first developed use	<input checked="" type="checkbox"/>	<input type="checkbox"/>	<input type="checkbox"/>		
Surrounding Property History Info.	<input checked="" type="checkbox"/>	<input type="checkbox"/>	<input type="checkbox"/>		
Site Reconnaissance					
Exterior of Subject Property	<input checked="" type="checkbox"/>	<input type="checkbox"/>	<input type="checkbox"/>		
Interior of Subject Property	<input type="checkbox"/>	<input checked="" type="checkbox"/>	<input type="checkbox"/>		
Current and Past Uses of Subject Property	<input checked="" type="checkbox"/>	<input type="checkbox"/>	<input type="checkbox"/>		



DATA GAP WORKSHEET

APPEND

Project Name: 320 US Highway 49 Frontage Road, Richland, Mississippi
 Project Number: 02591281-1
 Date: 08/07/2017

Site Recon (Continued)	N/A	C	I	Other Sources of Information	SDG*
Observation of Adjoining Property	<input checked="" type="checkbox"/>	<input type="checkbox"/>	<input type="checkbox"/>		
Current and Past Uses of Adjoining Property	<input checked="" type="checkbox"/>	<input type="checkbox"/>	<input type="checkbox"/>		
Uses of Surrounding Area	<input checked="" type="checkbox"/>	<input type="checkbox"/>	<input type="checkbox"/>		
Interviews (with...)					
Current Owner or Identified Key Site Manager	<input checked="" type="checkbox"/>	<input type="checkbox"/>	<input type="checkbox"/>		
Non-Residential Major Occupants	<input checked="" type="checkbox"/>	<input type="checkbox"/>	<input type="checkbox"/>		
Occupants with operations likely to indicate RECs	<input checked="" type="checkbox"/>	<input type="checkbox"/>	<input type="checkbox"/>		
Past owners, operator, and occupants	<input checked="" type="checkbox"/>	<input type="checkbox"/>	<input type="checkbox"/>		
If sub. property abandoned, owner or occupants of neighbor property	<input checked="" type="checkbox"/>	<input type="checkbox"/>	<input type="checkbox"/>		
State or local government official	<input type="checkbox"/>	<input checked="" type="checkbox"/>	<input type="checkbox"/>		

Comments and Explanations

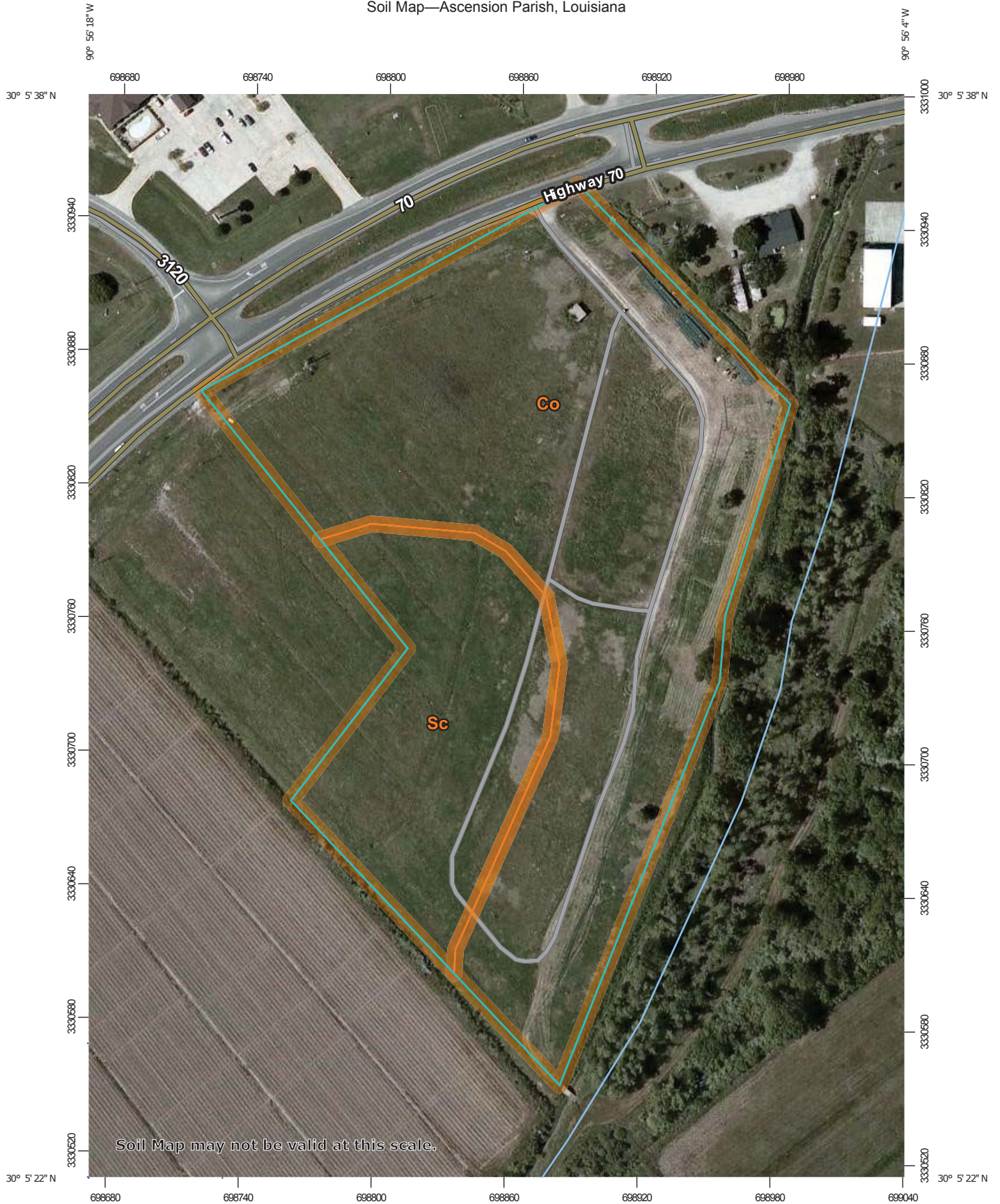
Standard historical references such as Sanborn fire insurance maps, topographic maps, city directory and aerial photos were available for the subject property prior to 1892. The subject property is noted as undeveloped land on the oldest resource reviewed (Topographic Map, 1892). The year of first development was not established. The data does not constitute a historical data failure per ASTM Standard E 1527-13.

***SDG = Significant Data Gaps. List Identified SDGs in Section 1.1 of the Report**



SUPPLEMENTAL DOCUMENTATION

Soil Map—Ascension Parish, Louisiana



Map Scale: 1:2,370 if printed on A portrait (8.5" x 11") sheet.



Map projection: Web Mercator Corner coordinates: WGS84 Edge tics: UTM Zone 15N WGS84








































Natural Resources
Conservation Service

Web Soil Survey
National Cooperative Soil Survey

8/31/2017
Page 1 of 3

MAP LEGEND

 Area of Interest (AOI)	 Spoil Area
 Soil Map Unit Polygons	 Stony Spot
 Soil Map Unit Lines	 Very Stony Spot
 Soil Map Unit Points	 Wet Spot
 Special Point Features	 Other
 Blowout	 Special Line Features
 Borrow Pit	Water Features
 Clay Spot	 Streams and Canals
 Closed Depression	Transportation
 Gravel Pit	 Rails
 Gravelly Spot	 Interstate Highways
 Landfill	 US Routes
 Lava Flow	 Major Roads
 Marsh or swamp	 Local Roads
 Mine or Quarry	Background
 Miscellaneous Water	 Aerial Photography
 Perennial Water	
 Rock Outcrop	
 Saline Spot	
 Sandy Spot	
 Severely Eroded Spot	
 Sinkhole	
 Slide or Slip	
 Sodic Spot	

MAP INFORMATION

The soil surveys that comprise your AOI were mapped at 1:24,000.

Warning: Soil Map may not be valid at this scale.

Enlargement of maps beyond the scale of mapping can cause misunderstanding of the detail of mapping and accuracy of soil line placement. The maps do not show the small areas of contrasting soils that could have been shown at a more detailed scale.

Please rely on the bar scale on each map sheet for map measurements.

Source of Map: Natural Resources Conservation Service
 Web Soil Survey URL:
 Coordinate System: Web Mercator (EPSG:3857)

Maps from the Web Soil Survey are based on the Web Mercator projection, which preserves direction and shape but distorts distance and area. A projection that preserves area, such as the Albers equal-area conic projection, should be used if more accurate calculations of distance or area are required.

This product is generated from the USDA-NRCS certified data as of the version date(s) listed below.

Soil Survey Area: Ascension Parish, Louisiana
 Survey Area Data: Version 13, Sep 23, 2016

Soil map units are labeled (as space allows) for map scales 1:50,000 or larger.

Date(s) aerial images were photographed: Mar 4, 2010—Jan 3, 2011

The orthophoto or other base map on which the soil lines were compiled and digitized probably differs from the background imagery displayed on these maps. As a result, some minor shifting of map unit boundaries may be evident.

Map Unit Legend

Ascension Parish, Louisiana (LA005)			
Map Unit Symbol	Map Unit Name	Acres in AOI	Percent of AOI
Co	Commerce silty clay loam	10.7	75.4%
Sc	Sharkey clay, 0 to 1 percent slopes, rarely flooded, south	3.5	24.6%
Totals for Area of Interest		14.2	100.0%

Ascension Parish, Louisiana

Co—Commerce silty clay loam

Map Unit Setting

National map unit symbol: 131sv

Elevation: 0 to 120 feet

Mean annual precipitation: 52 to 70 inches

Mean annual air temperature: 59 to 79 degrees F

Frost-free period: 258 to 321 days

Farmland classification: All areas are prime farmland

Map Unit Composition

Commerce and similar soils: 90 percent

Minor components: 10 percent

Estimates are based on observations, descriptions, and transects of the mapunit.

Description of Commerce

Setting

Landform: Natural levees

Down-slope shape: Convex

Across-slope shape: Linear

Parent material: Silty alluvium

Typical profile

H1 - 0 to 10 inches: silty clay loam

H2 - 10 to 38 inches: silt loam

H3 - 38 to 60 inches: stratified very fine sandy loam to silty clay

Properties and qualities

Slope: 0 to 1 percent

Depth to restrictive feature: More than 80 inches

Natural drainage class: Somewhat poorly drained

Capacity of the most limiting layer to transmit water (Ksat):

Moderately high (0.20 to 0.60 in/hr)

Depth to water table: About 18 to 48 inches

Frequency of flooding: None

Frequency of ponding: None

Available water storage in profile: Very high (about 12.4 inches)

Interpretive groups

Land capability classification (irrigated): None specified

Land capability classification (nonirrigated): 2w

Hydrologic Soil Group: C

Hydric soil rating: No

Minor Components

Sharkey

Percent of map unit: 10 percent

Landform: Depressions

Hydric soil rating: Yes

Data Source Information

Soil Survey Area: Ascension Parish, Louisiana
Survey Area Data: Version 13, Sep 23, 2016

Ascension Parish, Louisiana

Sc—Sharkey clay, 0 to 1 percent slopes, rarely flooded, south

Map Unit Setting

National map unit symbol: 2rv6m

Elevation: 0 to 260 feet

Mean annual precipitation: 45 to 62 inches

Mean annual air temperature: 45 to 77 degrees F

Frost-free period: 226 to 335 days

Farmland classification: All areas are prime farmland

Map Unit Composition

Sharkey and similar soils: 90 percent

Minor components: 10 percent

Estimates are based on observations, descriptions, and transects of the mapunit.

Description of Sharkey

Setting

Landform: Backswamps, natural levees

Landform position (three-dimensional): Talf

Down-slope shape: Linear

Across-slope shape: Linear

Parent material: Clayey alluvium

Typical profile

Ap - 0 to 5 inches: clay

Bg - 5 to 28 inches: clay

Bssg - 28 to 49 inches: clay

Cssyg - 49 to 80 inches: clay

Properties and qualities

Slope: 0 to 1 percent

Depth to restrictive feature: More than 80 inches

Natural drainage class: Poorly drained

Runoff class: High

Capacity of the most limiting layer to transmit water (Ksat): Very low to moderately low (0.00 to 0.06 in/hr)

Depth to water table: About 0 inches

Frequency of flooding: Rare

Frequency of ponding: None

Calcium carbonate, maximum in profile: 5 percent

Gypsum, maximum in profile: 2 percent

Salinity, maximum in profile: Nonsaline to very slightly saline (0.0 to 2.0 mmhos/cm)

Sodium adsorption ratio, maximum in profile: 3.0

Available water storage in profile: Moderate (about 7.2 inches)

Interpretive groups

Land capability classification (irrigated): None specified

Land capability classification (nonirrigated): 3w

Hydrologic Soil Group: D

Hydric soil rating: Yes

Minor Components

Tunica

Percent of map unit: 5 percent

Landform: Natural levees

Landform position (three-dimensional): Rise

Down-slope shape: Linear

Across-slope shape: Linear

Hydric soil rating: No

Dowling

Percent of map unit: 3 percent

Landform: Oxbows

Landform position (three-dimensional): Dip

Down-slope shape: Concave

Across-slope shape: Concave

Hydric soil rating: Yes

Commerce

Percent of map unit: 2 percent

Landform: Natural levees

Landform position (three-dimensional): Rise

Down-slope shape: Convex

Across-slope shape: Linear

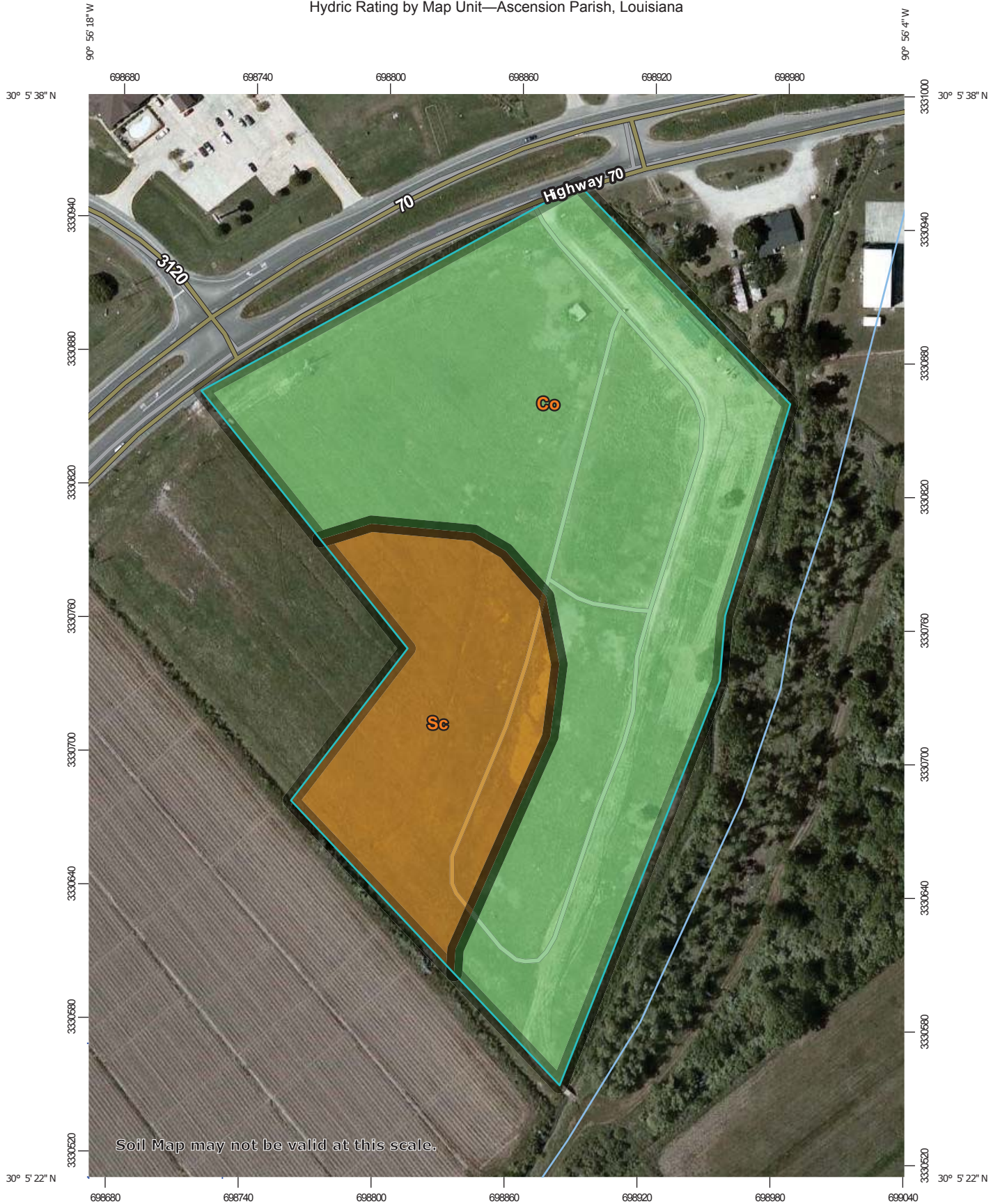
Hydric soil rating: No

Data Source Information

Soil Survey Area: Ascension Parish, Louisiana

Survey Area Data: Version 13, Sep 23, 2016

Hydric Rating by Map Unit—Ascension Parish, Louisiana



Map Scale: 1:2,370 if printed on A portrait (8.5" x 11") sheet.



Map projection: Web Mercator Corner coordinates: WGS84 Edge ticks: UTM Zone 15N WGS84




Natural Resources
Conservation Service

Web Soil Survey
National Cooperative Soil Survey

8/31/2017
Page 1 of 5

MAP LEGEND



MAP INFORMATION

The soil surveys that comprise your AOI were mapped at 1:24,000.

Warning: Soil Map may not be valid at this scale.

Enlargement of maps beyond the scale of mapping can cause misunderstanding of the detail of mapping and accuracy of soil line placement. The maps do not show the small areas of contrasting soils that could have been shown at a more detailed scale.

Please rely on the bar scale on each map sheet for map measurements.

Source of Map: Natural Resources Conservation Service
 Web Soil Survey URL:
 Coordinate System: Web Mercator (EPSG:3857)

Maps from the Web Soil Survey are based on the Web Mercator projection, which preserves direction and shape but distorts distance and area. A projection that preserves area, such as the Albers equal-area conic projection, should be used if more accurate calculations of distance or area are required.

This product is generated from the USDA-NRCS certified data as of the version date(s) listed below.

Soil Survey Area: Ascension Parish, Louisiana
 Survey Area Data: Version 13, Sep 23, 2016

Soil map units are labeled (as space allows) for map scales 1:50,000 or larger.

Date(s) aerial images were photographed: Mar 4, 2010—Jan 3, 2011

The orthophoto or other base map on which the soil lines were compiled and digitized probably differs from the background imagery displayed on these maps. As a result, some minor shifting of map unit boundaries may be evident.

Hydric Rating by Map Unit

Hydric Rating by Map Unit— Summary by Map Unit — Ascension Parish, Louisiana (LA005)				
Map unit symbol	Map unit name	Rating	Acres in AOI	Percent of AOI
Co	Commerce silty clay loam	10	10.7	75.4%
Sc	Sharkey clay, 0 to 1 percent slopes, rarely flooded, south	93	3.5	24.6%
Totals for Area of Interest			14.2	100.0%

Description

This rating indicates the percentage of map units that meets the criteria for hydric soils. Map units are composed of one or more map unit components or soil types, each of which is rated as hydric soil or not hydric. Map units that are made up dominantly of hydric soils may have small areas of minor nonhydric components in the higher positions on the landform, and map units that are made up dominantly of nonhydric soils may have small areas of minor hydric components in the lower positions on the landform. Each map unit is rated based on its respective components and the percentage of each component within the map unit.

The thematic map is color coded based on the composition of hydric components. The five color classes are separated as 100 percent hydric components, 66 to 99 percent hydric components, 33 to 65 percent hydric components, 1 to 32 percent hydric components, and less than one percent hydric components.

In Web Soil Survey, the Summary by Map Unit table that is displayed below the map pane contains a column named 'Rating'. In this column the percentage of each map unit that is classified as hydric is displayed.

Hydric soils are defined by the National Technical Committee for Hydric Soils (NTCHS) as soils that formed under conditions of saturation, flooding, or ponding long enough during the growing season to develop anaerobic conditions in the upper part (Federal Register, 1994). Under natural conditions, these soils are either saturated or inundated long enough during the growing season to support the growth and reproduction of hydrophytic vegetation.

The NTCHS definition identifies general soil properties that are associated with wetness. In order to determine whether a specific soil is a hydric soil or nonhydric soil, however, more specific information, such as information about the depth and duration of the water table, is needed. Thus, criteria that identify those estimated soil properties unique to hydric soils have been established (Federal Register, 2002). These criteria are used to identify map unit components that normally are associated with wetlands. The criteria used are selected estimated soil properties that are described in "Soil Taxonomy" (Soil Survey Staff, 1999) and "Keys to Soil Taxonomy" (Soil Survey Staff, 2006) and in the "Soil Survey Manual" (Soil Survey Division Staff, 1993).

If soils are wet enough for a long enough period of time to be considered hydric, they should exhibit certain properties that can be easily observed in the field. These visible properties are indicators of hydric soils. The indicators used to make onsite determinations of hydric soils are specified in "Field Indicators of Hydric Soils in the United States" (Hurt and Vasilas, 2006).

References:

Federal Register. July 13, 1994. Changes in hydric soils of the United States.

Federal Register. September 18, 2002. Hydric soils of the United States.

Hurt, G.W., and L.M. Vasilas, editors. Version 6.0, 2006. Field indicators of hydric soils in the United States.

Soil Survey Division Staff. 1993. Soil survey manual. Soil Conservation Service. U.S. Department of Agriculture Handbook 18.

Soil Survey Staff. 1999. Soil taxonomy: A basic system of soil classification for making and interpreting soil surveys. 2nd edition. Natural Resources Conservation Service. U.S. Department of Agriculture Handbook 436.

Soil Survey Staff. 2006. Keys to soil taxonomy. 10th edition. U.S. Department of Agriculture, Natural Resources Conservation Service.

Rating Options

Aggregation Method: Percent Present

Component Percent Cutoff: None Specified

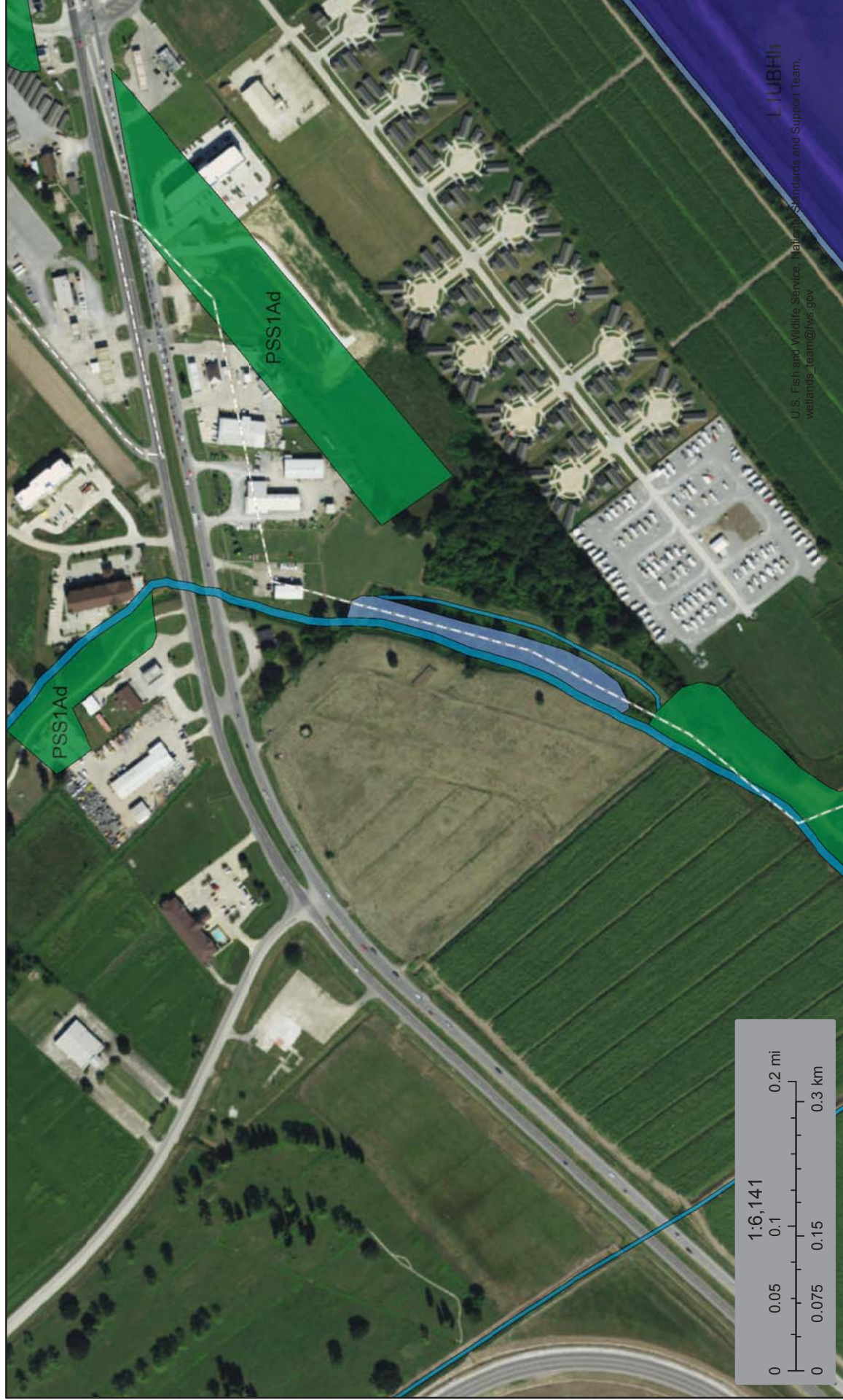
Tie-break Rule: Lower



U.S. Fish and Wildlife Service

National Wetlands Inventory

Wetlands Map - Foti Hwy 70 - 13 Acres



U.S. Fish and Wildlife Service National Standards and Support Team.
wetlands_team@fws.gov

This map is for general reference only. The US Fish and Wildlife Service is not responsible for the accuracy or currentness of the base data shown on this map. All wetlands related data should be used in accordance with the layer metadata found on the Wetlands Mapper web site.

August 31, 2017

Wetlands

- Estuarine and Marine Deepwater
- Estuarine and Marine Wetland
- Freshwater Emergent Wetland
- Freshwater Forested/Shrub Wetland
- Freshwater Pond
- Lake
- Other
- Riverine

**VAPOR ENCROACHMENT
SCREENING DOCUMENTATION**

FOTI Highway 70 - 13.17 Acres

Southeast Corner of Highway 70 and Highway 3120
Donaldsonville, LA 70346

Inquiry Number: 5037056.2s

September 11, 2017

EDR Vapor Encroachment Screen

Prepared using EDR's Vapor Encroachment Worksheet

TABLE OF CONTENTS

<u>SECTION</u>	<u>PAGE</u>
Executive Summary	ES1
Primary Map	2
Secondary Map	3
Map Findings	4
Record Sources and Currency	GR-1

Thank you for your business.
 Please contact EDR at 1-800-352-0050
 with any questions or comments.

Disclaimer - Copyright and Trademark Notice

The EDR Vapor Encroachment Worksheet enables EDR's customers to make certain online modifications that effects maps, text and calculations contained in this Report. As a result, maps, text and calculations contained in this Report may have been so modified. EDR has not taken any action to verify any such modifications, and this report and the findings set forth herein must be read in light of this fact. Environmental Data Resources shall not be responsible for any customer's decision to include or not include in any final report any records determined to be within the relevant minimum search distances.

This report contains information obtained from a variety of public and other sources reasonably available to Environmental Data Resources, Inc. It cannot be concluded from this Report that coverage information for the target and surrounding properties does not exist from other sources. **NO WARRANTY EXPRESSED OR IMPLIED, IS MADE WHATSOEVER IN CONNECTION WITH THIS REPORT. ENVIRONMENTAL DATA RESOURCES, INC. SPECIFICALLY DISCLAIMS THE MAKING OF ANY SUCH WARRANTIES, INCLUDING WITHOUT LIMITATION, MERCHANTABILITY OR FITNESS FOR A PARTICULAR USE OR PURPOSE. ALL RISK IS ASSUMED BY THE USER. IN NO EVENT SHALL ENVIRONMENTAL DATA RESOURCES, INC. BE LIABLE TO ANYONE, WHETHER ARISING OUT OF ERRORS OR OMISSIONS, NEGLIGENCE, ACCIDENT OR ANY OTHER CAUSE, FOR ANY LOSS OR DAMAGE, INCLUDING, WITHOUT LIMITATION, SPECIAL, INCIDENTAL, CONSEQUENTIAL, OR EXEMPLARY DAMAGES. ANY LIABILITY ON THE PART OF ENVIRONMENTAL DATA RESOURCES, INC. IS STRICTLY LIMITED TO A REFUND OF THE AMOUNT PAID FOR THIS REPORT.**

Purchaser accepts this report "AS IS". Any analyses, estimates, ratings, or risk codes provided in this report are provided for illustrative purposes only, and are not intended to provide, nor should they be interpreted as providing any facts regarding, or prediction or forecast of, any environmental risk for any property. Only a Phase I Environmental Site Assessment performed by an environmental professional can produce information regarding the environmental risk for any property. Additionally, the information provided in this Report is not to be construed as legal advice.

Copyright 2017 by Environmental Data Resources, Inc. All rights reserved. Reproduction in any media or format, in whole or in part, of any report or map of Environmental Data Resources, Inc., or its affiliates, is prohibited without prior written permission.

EDR and its logos (including Sanborn and Sanborn Map) are trademarks of Environmental Data Resources, Inc. or its affiliates. All other trademarks used herein are the property of their respective owners.

EXECUTIVE SUMMARY

A search of available environmental records was conducted by EDR. The report was designed to assist parties seeking to meet the search requirements of the ASTM Standard Practice for Assessment of Vapor Encroachment into Structures on Property Involved in Real Estate Transactions (E 2600).

STANDARD ENVIRONMENTAL RECORDS	Default Area of Concern (Miles)*	property	1/10	> 1/10
Federal NPL site list	1.0	0	0	0
Federal Delisted NPL site list	1.0	0	0	0
Federal CERCLIS list	0.5	0	0	0
Federal CERCLIS NFRAP site list	0.5	0	0	0
Federal RCRA CORRACTS facilities list	1.0	0	0	0
Federal RCRA non-CORRACTS TSD facilities list	0.5	0	0	0
Federal RCRA generators list	0.25	0	1	0
Federal institutional controls / engineering controls registries	0.5	0	0	0
Federal ERNS list	property	0	-	-
State- and tribal - equivalent NPL	not searched	-	-	-
State- and tribal - equivalent CERCLIS	1.0	0	0	0
State and tribal landfill and/or solid waste disposal site lists	0.5	0	0	0
State and tribal leaking storage tank lists	0.5	0	0	0
State and tribal registered storage tank lists	0.25	0	1	0
State and tribal institutional control / engineering control registries	0.5	0	0	0
State and tribal voluntary cleanup sites	0.5	0	0	0
State and tribal Brownfields sites	0.5	0	0	0

ADDITIONAL ENVIRONMENTAL RECORDS

Local Brownfield lists	0.5	0	0	0
Local Lists of Landfill / Solid Waste Disposal Sites	0.5	0	0	0
Local Lists of Hazardous waste / Contaminated Sites	1.0	0	0	0
Local Lists of Registered Storage Tanks	not searched	-	-	-
Local Land Records	property	0	-	-
Records of Emergency Release Reports	property	0	-	-
Other Ascertainable Records	1.0	0	1	0
EDR Exclusive Records	1.0	0	3	0
Exclusive Recovered Govt. Archives	property	0	-	-

*The Default Area of Concern may be adjusted by the environmental professional using experience and professional judgement. Each category may include several databases, and each database may have a different distance. A list of individual databases is provided at the back of this report.

EXECUTIVE SUMMARY

TARGET PROPERTY INFORMATION

ADDRESS

FOTI HIGHWAY 70 - 13.17 ACRES
SOUTHEAST CORNER OF HIGHWAY 70 AND HIGHWAY 3120
DONALDSONVILLE, LA 70346

COORDINATES

Latitude (North): 30.092583 - 30° 5' 33.29773"
Longitude (West): 90.936444 - 90° 56' 11.209717"
Elevation: 15 ft. above sea level








SEARCH RESULTS







Unmappable (orphan) sites are not considered in the foregoing analysis.

<u>Name</u>	<u>Address</u>	<u>Dist/Dir</u>	<u>Map ID</u>	<u>Page</u>
SUNSHINE EQUIPMENT CO INC RCRA-SQG ECHO FINDS	2300 HWY 70	<1/10 NE	◆ A1	6
RICHARD PATRICK J INC EDR Hist Auto	2330 HWY 70	<1/10 NE	◆ A2	8
BDN SPORTS INC EDR Hist Auto	2251 HWY 70	<1/10 NNE	▲ B3	8
ATA DISCOUNT LLC - SUNSHINE SPORTSMAN UST	2251 HWY 70	<1/10 NNE	▲ B4	9
LUCKY STAR AUTO/TRUCK STOP EDR Hist Auto	2369 HIGHWAY 70	<1/10 NE	◆ A5	12

PRIMARY MAP - 5037056.2S



-  Target Property
-  Sites at elevations higher than or equal to the target property
-  Sites at elevations lower than the target property
-  Manufactured Gas Plants
-  Sensitive Receptors
-  National Priority List Sites
-  Dept. Defense Sites

-  Indian Reservations BIA
-  County Boundary
-  Pipelines
-  100-year flood zone
-  500-year flood zone
-  National Wetland Inventory

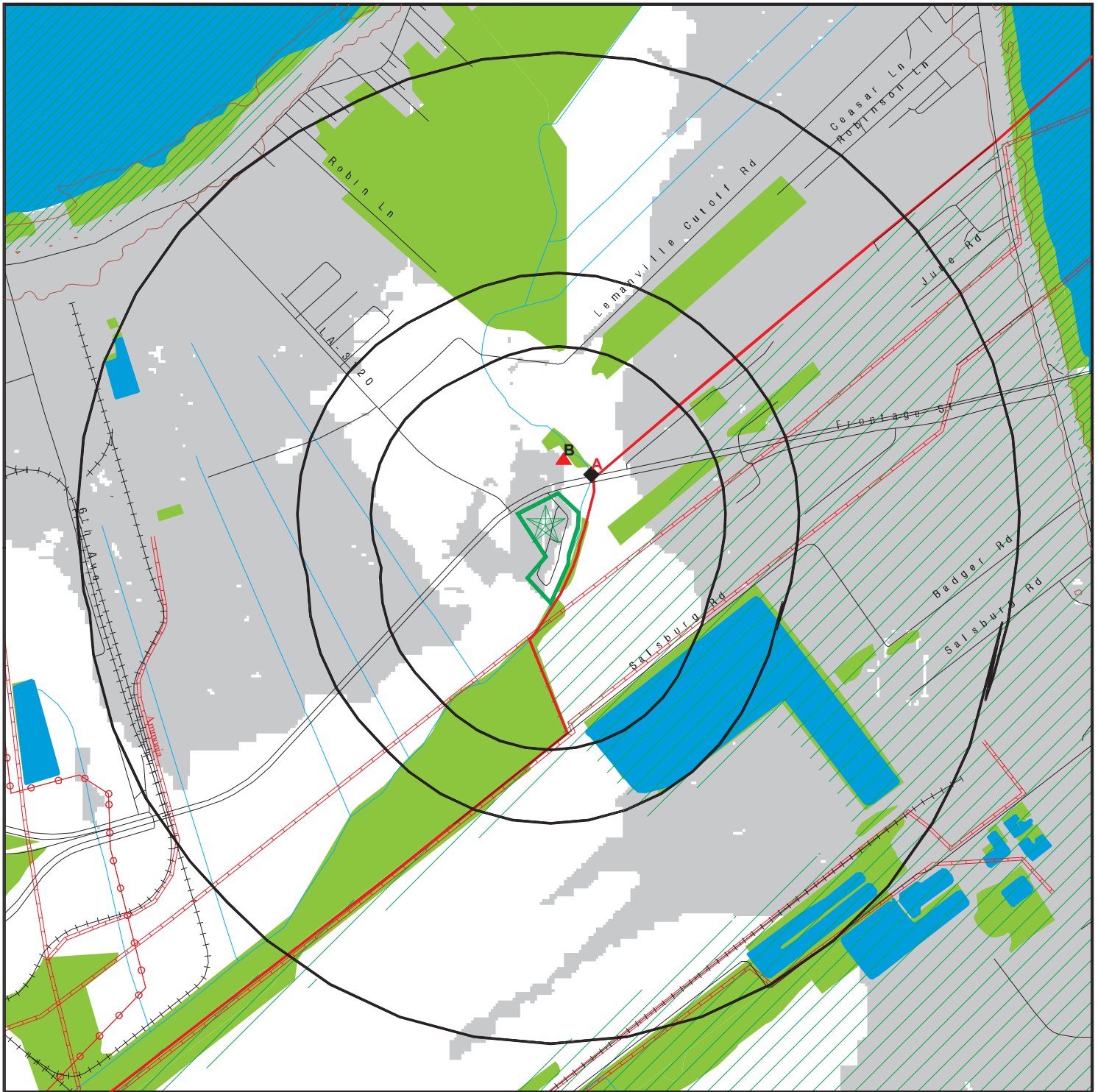


This report includes Interactive Map Layers to display and/or hide map information. The legend includes only those icons for the default map view.

SITE NAME: FOTI Highway 70 - 13.17 Acres
 ADDRESS: Southeast Corner of Highway 70 and Highway 3120
 Donaldsonville LA 70346
 LAT/LONG: 30.092583 / 90.936444

CLIENT: PSI, Inc.
 CONTACT: William Penick
 INQUIRY #: 5037056.2s
 DATE: August 30, 2017 11:52 am

SECONDARY MAP - 5037056.2S



Target Property

Sites at elevations higher than or equal to the target property

Sites at elevations lower than the target property

Manufactured Gas Plants

National Priority List Sites

Dept. Defense Sites

Indian Reservations BIA

County Boundary

Power transmission lines

Pipelines

100-year flood zone

500-year flood zone

National Wetland Inventory

Upgradient Area

This report includes Interactive Map Layers to display and/or hide map information. The legend includes only those icons for the default map view.

SITE NAME: FOTI Highway 70 - 13.17 Acres
 ADDRESS: Southeast Corner of Highway 70 and Highway 3120
 Donaldsonville LA 70346
 LAT/LONG: 30.092583 / 90.936444

CLIENT: PSI, Inc.
 CONTACT: William Penick
 INQUIRY #: 5037056.2S
 DATE: August 30, 2017 11:51 am

MAP FINDINGS

LEGEND

FACILITY NAME FACILITY ADDRESS, CITY, ST, ZIP		EDR SITE ID NUMBER
◆ MAP ID#	Direction Distance Range (Distance feet / miles)	ASTM 2600 Record Sources found in this report. Each database searched has been assigned to one or more categories. For detailed information about categorization, see the section of the report Records Searched and Currency.
	Relative Elevation Feet Above Sea Level	
Worksheet:		
Comments: Comments may be added on the online Vapor Encroachment Worksheet.		

DATABASE ACRONYM: Applicable categories (A hoverbox with database description).

SUNSHINE EQUIPMENT CO INC 2300 HWY 70, DONALDSONVILLE, LA, 70346		1000381673
◆ A1	NE <1/10 (356 ft. / 0.067 mi.)	Federal RCRA generators list Other Ascertainable Records
	5 ft. Lower Elevation 10 ft. Above Sea Level	

Worksheet:

Impact on Target Property: VEC does not exist

Conditions:

Not Applicable: YES

Groundwater Flow Gradient:

Upgradient or Indeterminate: YES

RCRA-SQG: Federal RCRA generators list

Date form received by agency: 05/08/1987
 Facility name: SUNSHINE EQUIPMENT CO INC
 Facility address: 2300 HWY 70
 DONALDSONVILLE, LA 70346
 EPA ID: LAD981914203
 Mailing address: PO BOX 429
 DONALDSONVILLE, LA 70346
 Contact: JAMES-SR CAMPBELL
 Contact address: PO BOX 429
 DONALDSONVILLE, LA 70346
 Contact country: US
 Contact telephone: (225) 473-9861
 Contact email: Not Reported
 EPA Region: 06
 Classification: Small Small Quantity Generator

MAP FINDINGS

SUNSHINE EQUIPMENT CO INC, 2300 HWY 70, DONALDSONVILLE, LA 70346 (Continued)

Description: Handler: generates more than 100 and less than 1000 kg of hazardous waste during any calendar month and accumulates less than 6000 kg of hazardous waste at any time; or generates 100 kg or less of hazardous waste during any calendar month, and accumulates more than 1000 kg of hazardous waste at any time

Owner/Operator Summary:

Owner/operator name: SUNSHINE EQUIPMENT CO, INC
Owner/operator address: HWY 70 E 3M OF CITY
DONALDSONVILLE, LA 70346

Owner/operator country: Not Reported
Owner/operator telephone: (000) 000-0000
Legal status: Private
Owner/Operator Type: Owner
Owner/Op start date: Not Reported
Owner/Op end date: Not Reported

Handler Activities Summary:

U.S. importer of hazardous waste: No
Mixed waste (haz. and radioactive): No
Recycler of hazardous waste: No
Transporter of hazardous waste: No
Treater, storer or disposer of HW: No
Underground injection activity: No
On-site burner exemption: No
Furnace exemption: No
Used oil fuel burner: No
Used oil processor: No
User oil refiner: No
Used oil fuel marketer to burner: No
Used oil Specification marketer: No
Used oil transfer facility: No
Used oil transporter: No

. Waste code: D001
. Waste name: IGNITABLE WASTE

Violation Status: No violations found

FINDS: Other Ascertainable Records

Registry ID: 110006023187

Environmental Interest/Information System:

RCRAInfo is a national information system that supports the Resource Conservation and Recovery Act (RCRA) program through the tracking of events and activities related to facilities that generate, transport, and treat, store, or dispose of hazardous waste. RCRAInfo allows RCRA program staff to track the notification, permit, compliance, and corrective action activities required under RCRA.

The FINDS: database contains 0 additional records for this site. Please contact your EDR Account Executive for more information.

ECHO: Other Ascertainable Records

Envid: 1000381673

MAP FINDINGS

SUNSHINE EQUIPMENT CO INC, 2300 HWY 70, DONALDSONVILLE, LA 70346 (Continued)

Registry ID: 110006023187
 DFR URL: <http://echo.epa.gov/detailed-facility-report?fid=110006023187>

RICHARD PATRICK J INC 2330 HWY 70, DONALDSONVILLE, LA, 70346			1020664990
◆ A2	NE <1/10	(393 ft. / 0.075 mi.)	EDR Exclusive Records
	5 ft. Lower Elevation	10 ft. Above Sea Level	

Worksheet:

Impact on Target Property: VEC does not exist

Conditions:

Petroleum Hydrocarbon Chemicals of Concern: YES

Groundwater Flow Gradient:

Upgradient or Indeterminate: YES

EDR Hist Auto: EDR Exclusive Records

Year:	Name: / Type:
1989:	RICHARD PATRICK J INC / Petroleum Bulk Stations And Terminals, NEC
1990:	RICHARD PATRICK J INC / Petroleum Bulk Stations And Terminals, NEC
1991:	RICHARD PATRICK J INC / Petroleum Bulk Stations And Terminals, NEC
1992:	RICHARD PATRICK J INC / Petroleum Bulk Stations And Terminals, NEC
1993:	RICHARD PATRICK J INC / Petroleum Bulk Stations And Terminals, NEC
1994:	RICHARD PATRICK J INC / Petroleum Bulk Stations And Terminals, NEC
1995:	RICHARD PATRICK J INC / Petroleum Bulk Stations And Terminals, NEC
1996:	RICHARD PATRICK J INC / Petroleum Bulk Stations And Terminals, NEC
1997:	LEAKE OIL CO INC / Gasoline Service Stations
1997:	RICHARD PATRICK J INC / Petroleum Bulk Stations And Terminals, NEC
1998:	LEAKE OIL CO INC / Gasoline Service Stations
1998:	RICHARD PATRICK J INC / Petroleum Bulk Stations And Terminals, NEC
1999:	RICHARD PATRICK J INC / Petroleum Bulk Stations And Terminals, NEC
1999:	LEAKE OIL CO INC / Gasoline Service Stations
2000:	LEAKE OIL CO INC / Gasoline Service Stations
2000:	RICHARD OIL AND FUEL INC / Petroleum Bulk Stations And Terminals, NEC
2001:	RICHARD OIL AND FUEL INC / Petroleum Bulk Stations And Terminals, NEC
2002:	RICHARD OIL AND FUEL INC / Petroleum Bulk Stations And Terminals, NEC
2003:	RICHARD OIL AND FUEL INC / Petroleum Bulk Stations And Terminals, NEC
2004:	RICHARD OIL AND FUEL INC / Petroleum Bulk Stations And Terminals, NEC
2005:	RICHARD OIL AND FUEL INC / Petroleum Bulk Stations And Terminals, NEC

BDN SPORTS INC 2251 HWY 70, DONALDSONVILLE, LA, 70346			1021049639
▲ B3	NNE <1/10	(395 ft. / 0.075 mi.)	EDR Exclusive Records
	Equal Elevation	15 ft. Above Sea Level	

Worksheet:

MAP FINDINGS

Impact on Target Property: VEC does not exist

Conditions:

Not Applicable: YES

Groundwater Flow Gradient:

Crossgradient: YES

EDR Hist Auto: EDR Exclusive Records

Year:	Name: / Type:
1989:	BDN SPORTS INC / Fishing Equipment
1990:	BDN SPORTS INC / Fishing Equipment
1991:	BDN SPORTS INC / Fishing Equipment
1992:	BDN SPORTS INC / Fishing Equipment
1993:	BDN SPORTS INC / Fishing Equipment
1994:	BDN SPORTS INC / Fishing Equipment
1995:	BDN SPORTS INC / Fishing Equipment
1996:	BDN SPORTS INC / Fishing Equipment
1997:	BDN SPORTS INC / Fishing Equipment
1998:	BDN SPORTS INC / Fishing Equipment
1999:	BDN SPORTS INC / Fishing Equipment
2000:	BDN SPORTS INC / Fishing Equipment
2001:	BDN SPORTS INC / Fishing Equipment
2002:	BDN SPORTS INC / Fishing Equipment
2003:	BDN SPORTS INC / Fishing Equipment
2004:	TOP FUEL 102 / Gasoline Service Stations
2005:	TOP FUEL 102 / Gasoline Service Stations
2006:	TOP FUEL 102 / Gasoline Service Stations
2007:	TOP FUEL 102 / Gasoline Service Stations
2008:	TOP FUEL 102 / Gasoline Service Stations
2008:	ATA DISCOUNT LLC / Gasoline Service Stations
2009:	ATA DISCOUNT LLC / Gasoline Service Stations
2009:	TOP FUEL 102 / Gasoline Service Stations
2010:	ATA DISCOUNT LLC / Gasoline Service Stations
2010:	TOP FUEL 102 / Gasoline Service Stations
2011:	ATA DISCOUNT LLC / Gasoline Service Stations
2011:	TOP FUEL 102 / Gasoline Service Stations
2012:	TOP FUEL 102 / Gasoline Service Stations
2012:	ATA DISCOUNT LLC / Gasoline Service Stations
2013:	ATA DISCOUNT LLC / Gasoline Service Stations
2013:	TOP FUEL 102 / Gasoline Service Stations
2014:	TOP FUEL 102 / Gasoline Service Stations
2014:	ATA DISCOUNT LLC / Gasoline Service Stations

ATA DISCOUNT LLC - SUNSHINE SPORTSMAN 2251 HWY 70, DONALDSONVILLE, LA, 70346			U003924394
▲ B4	NNE <1/10 Equal Elevation	(395 ft. / 0.075 mi.) 15 ft. Above Sea Level	State and tribal registered storage tank lists

MAP FINDINGS

Worksheet:

Impact on Target Property: VEC does not exist

Conditions:

Petroleum Hydrocarbon Chemicals of Concern: YES

Groundwater Flow Gradient:

Crossgradient: YES

UST: State and tribal registered storage tank lists

Master Agency Id:	72211
Subject Item ID:	2
UST Tank Num:	19270
Tank Status:	Closed
Install Date:	05/07/1984
Total Capacity:	8000
Number Of Compartments:	1
Gasoline:	Not Reported
Diesel:	Not Reported
Gasohol:	Yes
Kerosene:	Not Reported
Heating Oil:	Not Reported
New Used Oil:	Not Reported
MS Aviation Fuel:	Not Reported
MS Additive:	Not Reported
MS Antifreeze:	Not Reported
MS Naptha:	Not Reported
MS Varsol:	Not Reported
Unknown:	Not Reported
Other Sub:	Not Reported
Steel Tank Covered With Asphalt:	Not Reported
Cathodically Protected:	Not Reported
Epoxy Coated Tank:	Not Reported
A Composite Of Different Materials:	Not Reported
Fiberglass Or Plastic:	Not Reported
Interior Line With Some Material:	Not Reported
Double Wall As Opposed To Single Wall:	Not Reported
Outside Lined w/ Polyethylen Jacket:	Not Reported
Made Of Concrete:	Not Reported
Liner Covering Excavation Hole:	Not Reported
Other Material:	Not Reported
Pipe Method Description:	Not Reported
UST Tank Num:	19271
Tank Status:	Active
Install Date:	05/07/1984
Total Capacity:	8000
Number Of Compartments:	1
Gasoline:	Not Reported
Diesel:	Not Reported

MAP FINDINGS

ATA DISCOUNT LLC - SUNSHINE SPORTSMAN, 2251 HWY 70, DONALDSONVILLE, LA 70346 (Continued)

Gasohol:	Yes
Kerosene:	Not Reported
Heating Oil:	Not Reported
New Used Oil:	Not Reported
MS Aviation Fuel:	Not Reported
MS Additive:	Not Reported
MS Antifreeze:	Not Reported
MS Naptha:	Not Reported
MS Varsol:	Not Reported
Unknown:	Not Reported
Other Sub:	Not Reported
Steel Tank Covered With Asphalt:	Not Reported
Cathodically Protected:	Not Reported
Epoxy Coated Tank:	Not Reported
A Composite Of Different Materials:	Not Reported
Fiberglass Or Plastic:	Not Reported
Interior Line With Some Material:	Not Reported
Double Wall As Opposed To Single Wall:	Not Reported
Outside Lined w/ Polyethylen Jacket:	Not Reported
Made Of Concrete:	Not Reported
Liner Covering Excavation Hole:	Not Reported
Other Material:	Not Reported
Pipe Method Description:	Not Reported
UST Tank Num:	19272
Tank Status:	Active
Install Date:	05/07/1984
Total Capacity:	8000
Number Of Compartments:	1
Gasoline:	Not Reported
Diesel:	Not Reported
Gasohol:	Yes
Kerosene:	Not Reported
Heating Oil:	Not Reported
New Used Oil:	Not Reported
MS Aviation Fuel:	Not Reported
MS Additive:	Not Reported
MS Antifreeze:	Not Reported
MS Naptha:	Not Reported
MS Varsol:	Not Reported
Unknown:	Not Reported
Other Sub:	Not Reported
Steel Tank Covered With Asphalt:	Not Reported
Cathodically Protected:	Not Reported
Epoxy Coated Tank:	Not Reported
A Composite Of Different Materials:	Not Reported
Fiberglass Or Plastic:	Not Reported
Interior Line With Some Material:	Not Reported
Double Wall As Opposed To Single Wall:	Not Reported

MAP FINDINGS

ATA DISCOUNT LLC - SUNSHINE SPORTSMAN, 2251 HWY 70, DONALDSONVILLE, LA 70346 (Continued)

Outside Lined w/ Polyethylen Jacket: Not Reported
 Made Of Concrete: Not Reported
 Liner Covering Excavation Hole: Not Reported
 Other Material: Not Reported
 Pipe Method Description: Not Reported

UST Tank Num: 19273
Tank Status: Closed
 Install Date: 05/07/1984
 Total Capacity: 4000
 Number Of Compartments: 1
 Gasoline: Not Reported
 Diesel: Yes
 Gasohol: Not Reported
 Kerosene: Not Reported
 Heating Oil: Not Reported
 New Used Oil: Not Reported
 MS Aviation Fuel: Not Reported
 MS Additive: Not Reported
 MS Antifreeze: Not Reported
 MS Naptha: Not Reported
 MS Varsol: Not Reported
 Unknown: Not Reported
 Other Sub: Not Reported
 Steel Tank Covered With Asphalt: Not Reported
 Cathodically Protected: Not Reported
 Epoxy Coated Tank: Not Reported
 A Composite Of Different Materials: Not Reported
 Fiberglass Or Plastic: Not Reported
 Interior Line With Some Material: Not Reported
 Double Wall As Opposed To Single Wall: Not Reported
 Outside Lined w/ Polyethylen Jacket: Not Reported
 Made Of Concrete: Not Reported
 Liner Covering Excavation Hole: Not Reported
 Other Material: Not Reported
 Pipe Method Description: Not Reported

LUCKY STAR AUTO/TRUCK STOP 2369 HIGHWAY 70, DONALDSONVILLE, LA, 70346			1021176842
◆ A5	NE <1/10	(433 ft. / 0.082 mi.)	EDR Exclusive Records
	5 ft. Lower Elevation	10 ft. Above Sea Level	

Worksheet:

Impact on Target Property: VEC does not exist

Conditions:

Both COC & PHC: YES

Groundwater Flow Gradient:

MAP FINDINGS

Upgradient or Indeterminate: YES

EDR Hist Auto: EDR Exclusive Records

Year:	Name: / Type:
1995:	LUCKY STAR AUTO/TRUCK STOP / Gasoline Service Stations, NEC
1996:	LUCKY STAR AUTO/TRUCK STOP / Gasoline Service Stations, NEC
1997:	LUCKY STAR AUTO/TRUCK STOP / Gasoline Service Stations, NEC
1998:	LUCKY STAR AUTO/TRUCK STOP / Gasoline Service Stations, NEC
1999:	LUCKY STAR AUTO/TRUCK STOP / Gasoline Service Stations, NEC
2008:	LUCKY STAR AUTO/TRUCK STOP / Gasoline Service Stations, NEC
2009:	LUCKY STAR AUTO/TRUCK STOP / Gasoline Service Stations, NEC
2010:	LUCKY STAR AUTO/TRUCK STOP / Gasoline Service Stations, NEC
2011:	LUCKY STAR AUTO/TRUCK STOP / Gasoline Service Stations, NEC
2012:	LUCKY STAR AUTO/TRUCK STOP / Gasoline Service Stations, NEC
2014:	MARCELLO TEXACO FOOD MART / Gasoline Service Stations, NEC

GOVERNMENT RECORDS SEARCHED / DATA CURRENCY TRACKING

St	Acronym	Full Name	Government Agency	Gov Date	Arvl Date	Active Date
ENVIRONMENTAL RECORDS						
<i>Federal NPL site list</i>						
US	NPL	National Priority List	EPA	04/05/2017	04/21/2017	05/12/2017
US	Proposed NPL	Proposed National Priority List Sites	EPA	04/05/2017	04/21/2017	05/12/2017
US	NPL LIENS	Federal Superfund Liens	EPA	10/15/1991	02/02/1994	03/30/1994
<i>Federal CERCLIS list</i>						
US	SEMS	Superfund Enterprise Management System	EPA	02/07/2017	04/19/2017	05/05/2017
<i>Federal RCRA CORRACTS facilities list</i>						
US	CORRACTS	Corrective Action Report	EPA	12/12/2016	12/28/2016	02/10/2017
<i>Federal RCRA TSD facilities list</i>						
US	RCRA-TSDF	RCRA - Treatment, Storage and Disposal	Environmental Protection Agency	12/12/2016	12/28/2016	02/10/2017
<i>Federal RCRA generators list</i>						
US	RCRA-LOG	RCRA - Large Quantity Generators	Environmental Protection Agency	12/12/2016	12/28/2016	02/10/2017
US	RCRA-SQG	RCRA - Small Quantity Generators	Environmental Protection Agency	12/12/2016	12/28/2016	02/10/2017
US	RCRA-CESQG	RCRA - Conditionally Exempt Small Quantity Generators	Environmental Protection Agency	12/12/2016	12/28/2016	02/10/2017
<i>Federal institutional controls / engineering controls registries</i>						
US	LUCIS	Land Use Control Information System	Department of the Navy	12/28/2016	01/04/2017	04/07/2017
US	US ENG CONTROLS	Engineering Controls Sites List	Environmental Protection Agency	02/13/2017	02/28/2017	06/09/2017
US	US INST CONTROL	Sites with Institutional Controls	Environmental Protection Agency	02/13/2017	02/28/2017	06/09/2017
<i>Federal ERNS list</i>						
US	ERNS	Emergency Response Notification System	National Response Center, United States Coast	09/26/2016	09/29/2016	11/11/2016
<i>State and tribal - equivalent CERCLIS</i>						
LA	SHWS	Potential and Confirmed Sites List	Department of Environmental Quality	10/18/2016	10/21/2016	12/21/2016
<i>State and tribal landfill / solid waste disposal</i>						
LA	SWF/LF	Landfill List	Department of Environmental Quality	03/09/2017	03/16/2017	06/30/2017
LA	DEBRIS	LDEQ Approved Debris Sites	Department of Environmental Quality	11/29/2016	12/01/2016	12/21/2016
LA	HIST DEBRIS	LDEQ Approved Debris Sites	Department of Environmental Quality	02/07/2007	11/14/2008	11/21/2008
<i>State and tribal leaking storage tank lists</i>						
LA	LUST	Leaking Underground Storage Tanks	Department of Environmental Quality	10/18/2016	10/21/2016	12/21/2016
US	INDIAN LUST R5	Leaking Underground Storage Tanks on Indian Land	EPA, Region 5	11/14/2016	01/26/2017	05/05/2017
US	INDIAN LUST R10	Leaking Underground Storage Tanks on Indian Land	EPA Region 10	10/07/2016	01/26/2017	05/05/2017
US	INDIAN LUST R7	Leaking Underground Storage Tanks on Indian Land	EPA Region 7	09/01/2016	01/26/2017	05/05/2017
US	INDIAN LUST R8	Leaking Underground Storage Tanks on Indian Land	EPA Region 8	10/17/2016	01/26/2017	05/05/2017
US	INDIAN LUST R9	Leaking Underground Storage Tanks on Indian Land	Environmental Protection Agency	10/06/2016	01/26/2017	05/05/2017
US	INDIAN LUST R1	Leaking Underground Storage Tanks on Indian Land	EPA Region 1	11/14/2016	01/26/2017	05/05/2017
US	INDIAN LUST R4	Leaking Underground Storage Tanks on Indian Land	EPA Region 4	10/14/2016	01/27/2017	05/05/2017

GOVERNMENT RECORDS SEARCHED / DATA CURRENCY TRACKING

St	Acronym	Full Name	Government Agency	Gov. Date	Arvl. Date	Active Date
US	INDIAN LUST R6	Leaking Underground Storage Tanks on Indian Land	EPA Region 6	10/01/2016	01/26/2017	05/05/2017
LA	HIST LUST	Underground Storage Tank Case History Incidents	Department of Environmental Quality	11/01/1999	02/16/2000	05/01/2000
State and tribal registered storage tank lists						
LA	UST	Louisiana Underground Storage Tank Database	Department of Environmental Quality	10/18/2016	10/21/2016	01/09/2017
US	INDIAN UST R1	Underground Storage Tanks on Indian Land	EPA, Region 1	11/14/2016	01/26/2017	05/05/2017
US	INDIAN UST R4	Underground Storage Tanks on Indian Land	EPA Region 4	10/14/2016	01/27/2017	05/05/2017
US	INDIAN UST R5	Underground Storage Tanks on Indian Land	EPA Region 5	01/14/2017	01/26/2017	05/05/2017
US	INDIAN UST R6	Underground Storage Tanks on Indian Land	EPA Region 6	10/01/2016	01/26/2017	05/05/2017
US	INDIAN UST R7	Underground Storage Tanks on Indian Land	EPA Region 7	09/01/2016	01/26/2017	05/05/2017
US	INDIAN UST R10	Underground Storage Tanks on Indian Land	EPA Region 10	10/07/2016	01/26/2017	05/05/2017
US	INDIAN UST R9	Underground Storage Tanks on Indian Land	EPA Region 9	10/06/2016	01/26/2017	05/05/2017
US	INDIAN UST R8	Underground Storage Tanks on Indian Land	EPA Region 8	10/17/2016	01/26/2017	05/05/2017
US	FEMA UST	Underground Storage Tank Listing	FEMA	01/01/2010	02/16/2010	04/12/2010
State and tribal institutional control / engineering control registries						
LA	AUL	Listing of Institutional and/or Engineering Controls	Department of Environmental Quality	10/18/2010	11/04/2010	11/12/2010
State and tribal voluntary cleanup sites						
US	INDIAN VCP R7	Voluntary Cleanup Priority Listing	EPA, Region 7	03/20/2008	04/22/2008	05/19/2008
US	INDIAN VCP R1	Voluntary Cleanup Priority Listing	EPA, Region 1	07/27/2015	09/29/2015	02/18/2016
LA	VCP	Voluntary Remediation Program Sites	Department of Environmental Quality	10/11/2016	10/18/2016	12/21/2016
State and tribal Brownfields sites						
LA	BROWNFIELDS	Brownfields Inventory	Department of Environmental Quality	10/18/2016	10/21/2016	12/21/2016
Other Records						
US	CONSENT	Superfund (CERCLA) Consent Decrees	Department of Justice, Consent Decree Library	09/30/2016	11/18/2016	02/03/2017
US	ROD	Records Of Decision	EPA	11/25/2013	12/12/2013	02/24/2014
US	LIENS 2	CERCLA Lien Information	Environmental Protection Agency	02/18/2014	03/18/2014	04/24/2014
LA	DEL SHWS	Deleted Potential & Confirmed Sites	Department of Environmental Quality	10/18/2016	10/21/2016	12/21/2016
US	DEBRIS REGION 9	Torres Martinez Reservation Illegal Dump Site Locations	EPA, Region 9	01/12/2009	05/07/2009	09/21/2009
LA	SWRCY	Recycling Directory	Department of Environmental Quality	09/14/2010	09/21/2010	10/12/2010
US	LEAD SMELTER 2	Lead Smelter Sites	American Journal of Public Health	04/05/2001	10/27/2010	12/02/2010
US	LEAD SMELTER 1	Lead Smelter Sites	Environmental Protection Agency	12/05/2016	01/05/2017	02/10/2017
US	2020 COR ACTION	2020 Corrective Action Program List	Environmental Protection Agency	04/22/2013	03/03/2015	03/09/2015
US	FUSRAP	Formerly Utilized Sites Remedial Action Program	Department of Energy	12/23/2016	12/27/2016	02/17/2017
US	PCB TRANSFORMER	PCB Transformer Registration Database	Environmental Protection Agency	02/01/2011	10/19/2011	01/10/2012
US	EPA WATCH LIST	EPA WATCH LIST	Environmental Protection Agency	08/30/2013	03/21/2014	06/17/2014
US	US FIN ASSUR	Financial Assurance Information	Environmental Protection Agency	02/13/2017	02/15/2017	05/10/2017
US	US AIRS MINOR	Air Facility System Data	EPA	10/12/2016	10/26/2016	02/03/2017
US	US AIRS (AFS)	Aerometric Information Retrieval System Facility Subsystem (EPA	10/12/2016	10/26/2016	02/03/2017
US	US HIST CDL	National Clandestine Laboratory Register	Drug Enforcement Administration	02/09/2017	03/08/2017	06/09/2017
US	SCRD DRYCLEANERS	State Coalition for Remediation of Drycleaners Listing	Environmental Protection Agency	01/01/2017	02/03/2017	04/07/2017
US	COAL ASH EPA	Coal Combustion Residues Surface Impoundments List	Environmental Protection Agency	07/01/2014	09/10/2014	10/20/2014
US	COAL ASH DOE	Steam-Electric Plant Operation Data	Department of Energy	12/31/2005	08/07/2009	10/22/2009
US	Delisted NPL	National Priority List Deletions	EPA	04/05/2017	04/21/2017	05/12/2017

GOVERNMENT RECORDS SEARCHED / DATA CURRENCY TRACKING

St	Acronym	Full Name	Government Agency	Gov. Date	Arvl. Date	Active Date
US	SEMS-ARCHIVE	Superfund Enterprise Management System Archive	EPA	02/07/2017	04/19/2017	05/05/2017
US	RCRA NonGen / NLR	RCRA - Non Generators / No Longer Regulated	Environmental Protection Agency	12/12/2016	12/28/2016	02/10/2017
US	HIMRS	Hazardous Materials Information Reporting System	U.S. Department of Transportation	12/28/2016	12/28/2016	02/03/2017
US	DOT OPS	Incident and Accident Data	Department of Transportation, Office of Pipeline	07/31/2012	08/07/2012	09/18/2012
US	US CDL	Clandestine Drug Labs	Drug Enforcement Administration	02/09/2017	03/08/2017	06/09/2017
US	US BROWNFIELDS	A Listing of Brownfields Sites	Environmental Protection Agency	03/02/2017	03/02/2017	04/07/2017
US	DOD	Department of Defense Sites	USGS	12/31/2005	11/10/2006	01/11/2007
US	FEDLAND	Federal and Indian Lands	U.S. Geological Survey	12/31/2005	02/06/2006	01/11/2007
US	FUDS	Formerly Used Defense Sites	U.S. Army Corps of Engineers	01/31/2015	07/08/2015	10/13/2015
US	UMTRA	Uranium Mill Tailings Sites	Department of Energy	09/14/2010	10/07/2011	03/01/2012
US	ODI	Open Dump Inventory	Environmental Protection Agency	06/30/1985	08/09/2004	09/17/2004
US	US MINES	Mines Master Index File	Department of Labor, Mine Safety and Health A	02/08/2017	02/28/2017	04/07/2017
US	US MINES 2	Ferrous and Nonferrous Metal Mines Database Listing	USGS	12/05/2005	02/29/2008	04/18/2008
US	US MINES 3	Active Mines & Mineral Plants Database Listing	USGS	04/14/2011	06/08/2011	09/13/2011
US	PRP	Potentially Responsible Parties	EPA	10/25/2013	10/17/2014	10/20/2014
US	TRIS	Toxic Chemical Release Inventory System	EPA	12/31/2012	11/24/2015	04/05/2016
US	TSCA	Toxic Substances Control Act	EPA	12/31/2012	01/15/2015	01/29/2015
US	FTTS	FIFRA/ TSCA Tracking System - FIFRA (Federal Insecticide, Fu	EPA/Office of Prevention, Pesticides and Toxi	04/09/2009	04/16/2009	05/11/2009
US	FTTS INSP	FIFRA/ TSCA Tracking System - FIFRA (Federal Insecticide, Fu	EPA	04/09/2009	04/16/2009	05/11/2009
US	HIST FTTS	FIFRA/TSCA Tracking System Administrative Case Listing	Environmental Protection Agency	10/19/2006	03/01/2007	04/10/2007
US	HIST FTTS INSP	FIFRA/TSCA Tracking System Inspection & Enforcement Case Lis	Environmental Protection Agency	10/19/2006	03/01/2007	04/10/2007
US	SSTS	Section 7 Tracking Systems	EPA	12/31/2009	12/10/2010	02/25/2011
US	ICIS	Integrated Compliance Information System	Environmental Protection Agency	11/18/2016	11/23/2016	02/10/2017
US	PADS	PCB Activity Database System	EPA	01/20/2016	04/28/2016	09/02/2016
US	MLTS	Material Licensing Tracking System	Nuclear Regulatory Commission	08/30/2016	09/08/2016	10/21/2016
US	RADINFO	Radiation Information Database	Environmental Protection Agency	01/04/2017	01/06/2017	02/10/2017
US	FINDS	Facility Index System/Facility Registry System	EPA	04/04/2017	04/07/2017	05/12/2017
US	RAATS	RCRA Administrative Action Tracking System	EPA	04/17/1995	07/03/1995	08/07/1995
US	RMP	Risk Management Plans	Environmental Protection Agency	02/01/2017	02/09/2017	04/07/2017
US	BRS	Biennial Reporting System	EPAN/TIS	12/31/2013	02/24/2015	09/30/2015
US	PWS	Public Water System Data	EPA	12/17/2013	01/09/2014	10/15/2014
US	INDIAN RESERV	Indian Reservations	USGS	12/31/2014	07/14/2015	01/10/2017
US	INDIAN ODI	Report on the Status of Open Dumps on Indian Lands	Environmental Protection Agency	12/31/1998	12/03/2007	01/24/2008
LA	AIRS	Air Permit List	Department of Environmental Quality	05/15/2017	06/01/2017	06/30/2017
LA	ASBESTOS	Asbestos Projects List	Department of Environmental Quality	12/31/2015	04/20/2016	07/01/2016
LA	CDL	Clandestine Drug Lab	Department of Environmental Quality	11/02/2016	02/15/2017	06/30/2017
LA	COAL ASH	Coal Ash Disposal Sites	Department of Environmental Quality	07/13/2015	08/04/2015	08/24/2015
LA	DRYCLEANERS	Drycleaner Facility Listing	Department of Environmental Quality	04/18/2017	04/20/2017	06/30/2017
LA	Financial Assurance 1	Financial Assurance Information	Department of Environmental Quality	05/01/2017	05/25/2017	06/30/2017
LA	Financial Assurance 2	Financial Assurance Information Listing	Department of Environmental Quality	05/01/2017	05/25/2017	06/30/2017
LA	LIENS	Environmental Liens	Department of Environmental Quality	08/25/2015	10/20/2015	12/02/2015
LA	NPDES	NPDES Permits Database	Department of Environmental Quality	05/01/2017	05/03/2017	06/30/2017
LA	REM	Division of Remediation Services Database	Department of Environmental Quality	10/18/2016	10/21/2016	12/21/2016
LA	SPILLS	Emergency Response Section Incidents	Department of Environmental Quality	08/24/2016	09/15/2016	10/19/2016
LA	SPILLS 90	SPILLS90 data from FirstSearch	FirstSearch	10/30/2012	01/03/2013	03/07/2013
LA	UIC	Underground Injection Wells Listing	Department of fNatural Resources	07/08/2016	07/12/2016	08/24/2016
US	ABANDONED MINES	Abandoned Mines	Department of Interior	03/14/2017	03/17/2017	04/07/2017

GOVERNMENT RECORDS SEARCHED / DATA CURRENCY TRACKING

St	Acronym	Full Name	Government Agency	Gov Date	Arvl Date	Active Date
US	UXO	Unexploded Ordnance Sites	Department of Defense	10/25/2015	01/29/2016	04/05/2016
US	IHS OPEN DUMPS	Open Dumps on Indian Land	Department of Health & Human Services, Indian	04/01/2014	08/06/2014	01/29/2015
US	FUELS PROGRAM	EPA Fuels Program Registered Listing	EPA	02/22/2017	02/22/2017	05/12/2017
US	ECHO	Enforcement & Compliance History Information	Environmental Protection Agency	03/19/2017	03/21/2017	05/12/2017
US	DOCKET HWC	Hazardous Waste Compliance Docket Listing	Environmental Protection Agency	06/02/2016	06/03/2016	09/02/2016
HISTORICAL USE RECORDS						
US	EDR MGP	EDR Proprietary Manufactured Gas Plants	EDR, Inc.			
US	EDR Hist Auto	EDR Exclusive Historic Gas Stations	EDR, Inc.			
US	EDR Hist Cleaner	EDR Exclusive Historic Dry Cleaners	EDR, Inc.			
LA	RGA HWS	Recovered Government Archive State Hazardous Waste Facility	Department of Environmental Quality		07/01/2013	01/03/2014
LA	RGA LF	Recovered Government Archive Solid Waste Facilities List	Department of Environmental Quality		07/01/2013	01/15/2014
LA	RGA LUST	Recovered Government Archive Leaking Underground Storage Tan	Department of Environmental Quality		07/01/2013	01/03/2014

STREET AND ADDRESS INFORMATION

© 2015 TomTom North America, Inc. All rights reserved. This material is proprietary and the subject of copyright protection and other intellectual property rights owned by or licensed to Tele Atlas North America, Inc. The use of this material is subject to the terms of a license agreement. You will be held liable for any unauthorized copying or disclosure of this material.

PERSONNEL QUALIFICATIONS

Jeremiah Garms

26103 Big Ben Drive, Denham Springs, La 70726
Cell: 337-501-2758 : jerry.garms@gmail.com

Summary

Sr. Environmental and Geotechnical Driller with 10+ years experience working in chemical plants and residential/commercial settings.

Skills

- Dependable independent worker
- Job shop experience
- Excellent plan comprehension
- Troubleshooting
- Fast learner
- Computer proficient
- Consistent work history
- Manual labor skills
- Establishing goals and setting priorities
- Good judgment
- Clean D.O.T.
- Good communication skills
- Customer service skills
- Good at following instructions
- Complaint resolution
- Group environments
- Customer service experience
- Direct labor crew training
- Employee performance reviews
- OSHA Certified
- Strong team player
- Strong work ethic

Accomplishments

Military Experience

Equipment Maintenance

- Performed routine maintenance on equipment on as-needed basis.

Inspection

- Followed checklists to inspect drives, motors, and belts and do other maintenance jobs.

Inventory Control

- Restocked and organized items as necessary and as directed.

Purchasing

- Maintained inventory of spare parts inventories and completed purchase requisitions as necessary.

Experience

Sr. Geotechnical Driller

October 2008 to Current

Geoengineers – Baton Rouge, Louisiana

Collaborated with departments to ensure smooth work flow and efficient drilling operations. Led a team of 4 to perform safe and efficient drilling operations. Accurately completed drill reports and safety documents. Lead driller on several high profile pipeline projects within the U.S. Safe and efficient operation of drill rigs and ATV drill rigs. Executed layout and installation of borings and wells based on job specifications and state regulations. Provided outstanding customer service. Accurately read blueprints and repair manuals to identify mechanical problems and fix them. Accurately read, understood, and carried out written instructions. Attended weekly safety meetings to ensure machine drill crew safety. Completed all repairs and maintenance work to company standards. Coordinated and monitored vendor maintenance for large repairs. Followed company procedures to maintain work environment in a neat and orderly condition. Kept supervisor informed of job progress and material requirements. Managed work with little supervision. Informed supervisors when machines needed major service.

Sr. Environmental Driller

January 2002 to October 2008

Professional Service Industries – Baton Rouge , Louisiana

Collaborated with departments to ensure smooth work flow and efficient organization operations of drilling procedures. Led a team of 4 to perform drilling duties. Order supplies and implement work as directed by job order. Responsible for installing piezometer wells, monitoring wells, and injection wells. Used submersible pumps when necessary according to job specifications. Monitored on site water well programs according to client specifications on a routine basis.

Education and Training

Port Barre High School 1994

Port Barre, Louisiana, U.S.

Diploma

Baton Rouge Community College

Baton Rouge, Louisiana, U.S.

Engineering

N/A

Attended for a couple of semesters but never completed my degree.

All Appropriate Inquiries Environmental Professional

William Penick

Meets the education, training, and experience requirements as
set forth in 40 CFR §312.10

March 27, 2012



Chief Technical Officer



Professional Service Industries, Inc.

*Having dutifully completed candidacy and
having satisfied all other requirements*

Steven Whitting, CPG

is hereby appointed as

Principal Consultant

for Phase I ESAs

*And is hereby authorized to serve as such with all the authority,
responsibilities, and honors pertaining thereto.*

*In testimony whereof the signatures of the President and Chief Operating Officer
have been affixed this day, October 26, 2007*




Howell Brannum, P.E.

President


Walter Goin, P.E.

Chief Operating Officer

