

Phase I Environmental Site Assessment for the Arkansas Aeroplex I Site Property in Mississippi County, Arkansas

JANUARY 2022

PREPARED FOR

**Mississippi County, Arkansas
Economic Development**

PREPARED BY

SWCA Environmental Consultants

**PHASE I ENVIRONMENTAL SITE ASSESSMENT
FOR THE ARKANSAS AEROPLEX I PROPERTY IN
MISSISSIPPI COUNTY, ARKANSAS**

Prepared for

Mississippi County, Arkansas Economic Development

4701 Memorial Drive
Blytheville, AR 72318
Attn: Clif Chitwood

Prepared by

SWCA Environmental Consultants

2201 Brookhollow Plaza Drive, Suite 400
Arlington, TX 76006
(817) 394-5601
www.swca.com

SWCA Project No. 67767.000-ARL

January 2022

CONTENTS

| | |
|--|------------|
| Executive Summary | iii |
| 1 Introduction | 1 |
| 1.1 Purpose | 1 |
| 1.2 Scope of Work | 1 |
| 1.3 Limitations | 1 |
| 1.4 User Reliance | 2 |
| 2 Property Description | 2 |
| 3 Physical Setting Analysis | 5 |
| 3.1 Topography | 5 |
| 3.2 Soils | 5 |
| 3.3 Geology and Hydrogeology | 5 |
| 4 Historical Property Uses and Records Review | 6 |
| 4.1 Historical Topographic Map Review | 6 |
| 4.2 Historical Aerial Photograph Review | 7 |
| 4.3 Sanborn Fire Insurance Maps | 7 |
| 4.4 City Directories | 7 |
| 4.5 Previous Phase I Environmental Site Assessment Reports | 8 |
| 4.6 Interviews | 8 |
| 5 Environmental Regulatory Review | 9 |
| 5.1 Federal and State Environmental Records | 9 |
| 6 Property Reconnaissance | 12 |
| 6.1 Property Inspection | 12 |
| 7 Phase I Environmental Site Assessment Findings | 13 |
| 8 Phase I Environmental Site Assessment Conclusions | 16 |
| 9 Literature Cited | 17 |
| 10 Signatures of Environmental Professionals | 19 |

Appendices

- Appendix A. Phase I Environmental Site Assessment Scope of Work
- Appendix B. SWCA Environmental Consultants Credentials
- Appendix C. Additional Records
- Appendix D. Environmental Database Records
- Appendix E. Correspondence
- Appendix F. Property Photographs

Figures

- Figure 1. Topographic map of Subject property 3
- Figure 2. Aerial map of subject property. 4

Tables

- Table 1. Approximate Minimum Search Distances 9

EXECUTIVE SUMMARY

This executive summary presents the results of a Phase I Environmental Site Assessment (Phase I ESA) for the proposed Arkansas Aeroplex I Property in Blytheville, Arkansas (the “subject property”). The subject property consists of one tract of land totaling approximately 100 acres, located in Blytheville, Mississippi county, Arkansas. The subject property is occupied by two medium-sized buildings, row-crop agricultural fields, and airport runway strips. The purpose of this Phase I ESA is to satisfy part of the due diligence requirements in order to qualify for the innocent landowner, contiguous property owner, or bona fide prospective purchaser limitations for Comprehensive Environmental Response, Compensation and Liability Act liability protections and lender requirements prior to purchasing the subject property.

The following list presents selected findings of this Phase I ESA:

- SWCA Environmental Consultants (SWCA) reviewed historical aerial photographs, historic topographic maps, Sanborn fire insurance maps, and city directories and found the following:
 - The subject property appears to have few changes since the first aerial photograph in 1955. The general use of the property has remained since 1955 until 2018 the same, agricultural land and airport operations, by both the military and municipal purposes. The two buildings seen on the property were observed in the 1971 aerial photograph and have changed very little since 2018, both of which were identified and photographed during the property inspection.
 - Adjoining properties have remained consistent as agricultural fields and airport operations since the earliest aerial and topographic photographs and maps. The most significant change in adjoining properties is the increase in size of the neighboring town of Gosnell, AR through additional residential developments.
- Interviews with Mr. Bob Harrison, President of the Airport Authority, indicated the subject property was used as farmland with the possibility of pesticides used for crop operations. In SWCA’s professional opinion, these pesticides are not considered recognized environmental concerns. Interviews with the Blytheville-Gosnell Airport Authority and review of on-site documentation revealed the following:
 - During Eaker AFB ownership of the property, environmental cleanups occurred.
 - De-icing chemicals were stored in Building #2 on the subject property.
 - Fill dirt may or may not have been brought from contaminated sites onto the subject property during soil farming operations by the Eaker AFB for clean-up associated with the firing range and associated historic fire training program.
 - 15-20 groundwater monitoring wells were installed by Air Force to detect contaminants associated with U.S. Airforce Base training activities as part of the EPA/ADEQ required RCRA corrective action plan. Five of these monitoring wells are located on the subject property associated with a site named ST005 under the “Final 2020 Annual Monitoring Report for the Former Eaker Airforce Base”, one of which has had arsenic detected in ground water at a concentration above corrective action levels. In SWCA’s professional opinion, due to the detection of arsenic by the monitoring wells within the subject property, we believe this to be a REC.
 - The location of the firefighting training operations (Site FT001) occurred adjoining the current firing range to the north. Soil removal and clean-up of trichloroethene and vinyl chloride of the site in 1999 resulted in a no further action letter and closure letter issued by ADEQ in October 2018.

- One underground waste oil storage tank existed within the subject property but was removed when Eaker Air Force base closed. This site is documented as Site ST005 and is located on the western border of the Subject Property. The five monitoring wells mentioned above are associated with this site. Due to on-going and recommended biannual monitoring of ground water associated with this site, SWCA considers this a REC.
- SWCA’s review of an Environmental Data Resources, Inc. (EDR), database report and of supplemental records from several state and federal regulatory databases identified the following:
 - The subject property is not specifically identified in any of the reviewed environmental databases, however it is part of the former Eaker Air Force Base” that is identified on environmental databases.
 - One Department of Defense (DOD) site was identified as “Eaker Air Force Base” being within 1 mile of the subject property. The air force base is listed as ‘closed’. No records of leaks, spills, or RECs were discovered by EDR in accordance with the DOD database.
 - Eight listed unexploded ordnance site (UXO) locations were identified within approximately 1 mile of the subject property. These sites are listed below:
 - Firing-in-Butt – This site, which is located 0.140 mile or 738 ft. from the subject property, is considered an Air Force (DOD) component within the Eaker Air Force Base instillation. The site is a firing range located within the air force base and is higher in elevation relative to the subject property. Due to the location of this site in proximity to the subject property, and the insolubility of lead-based ammunitions likely used at this location, it is unlikely these contaminants migrated to the subject property creating an environmental concern. Therefore, this site is not considered a REC for the subject property.
 - Skeet Range - This site, which is located 0.141 mile or 743 ft. from the subject property, is considered an Air Force (DOD) component within the Eaker Air Force Base instillation. This site is considered a small arms range and is lower in elevation relative to the subject property. Due to the location of this site in proximity to the subject property, the lower elevation relative to the subject property, and the insolubility of lead-based ammunitions likely used at this location, it is unlikely these contaminants migrated to the subject property creating an environmental concern. Therefore, this site is not considered a REC for the subject property.
 - Small Arms Firing Range – This site, which is located 0.179 mile or 947 ft. from the subject property, is considered an Air Force (DOD) component within the Eaker Air Force Base instillation. The site is considered a small arms range and is lower in elevation relative to the subject property. Due to the location of this site in proximity to the subject property, the lower elevation relative to the subject property, and the insolubility of lead-based ammunitions likely used at this location, it is unlikely these contaminants migrated to the subject property creating an environmental concern. Therefore, this site is not considered a REC for the subject property.
 - Demonstration Area with C4 and Gasoline – This site, which is located 0.239 mile or 1,260 ft. from the subject property, is considered an Air Force (DOD) component within the Eaker Air Force Base instillation. The site is considered an explosive ordnance disposal area and is higher in elevation relative to the subject

property. However, long-term monitoring for the airfield outlined in the “Final Long-term Monitoring Work Plan for the Former Eaker Airforce Base – October 2020” did address any issues associated with this area. Likewise, the documented historic location of this area east of the Subject Property and on the other side of two runways make any contamination from this site unlikely. Therefore, SWCA does not consider this a REC for the Subject Property.

- Former Skeet & Trap Range – This site, which is located 0.495 mi. or 2,615 ft. from the subject property, is considered an Air Force (DOD) component within the Eaker Air Force Base instillation. This site is considered a small arms range and is lower in elevation relative to the subject property. Due to the location of this site in proximity to the subject property, the lower elevation relative to the subject property, and the insolubility of lead-based ammunitions likely used at this location, it is unlikely these contaminants migrated to the subject property creating an environmental concern. Therefore, this site is not considered a REC for the subject property.
- Former Small Arms Range – This site, which is located 0.585 mi. or 3,087 ft. from the subject property, is considered an Air Force (DOD) component within the Eaker Air Force Base instillation. This site is considered a small arms range and is lower in elevation relative to the subject property. Due to the location of this site in proximity to the subject property, the lower elevation relative to the subject property, and the insolubility of lead-based ammunitions likely used at this location, it is unlikely these contaminants migrated to the subject property creating an environmental concern. Therefore, this site is not considered a REC for the subject property.
- Explosive Ordnance Disposal (EOD), Storage Waste Management Unit (SWMU) 8 – This site, which is located 0.697 mi. or 3,682 ft. from the subject property, is considered an Air Force (DOD) component within the Eaker Air Force Base instillation. This site is considered an unexploded munitions and ordnance area and is higher in elevation relative to the subject property. Due to the hazardous chemicals and contaminants formerly stored at this location, and its elevation being higher than the subject property, there is potential for the contaminants to migrate to the subject property. Therefore, this site is considered a REC for the subject property.
- Grenade Range – This site, which is located 0.780 mi. or 4,117 ft. from the subject property, is considered an Air Force (DOD) component within the Eaker Air Force Base instillation. This site is considered an unexploded munitions and ordnance area and is higher in elevation relative to the subject property. Due to this site being higher in elevation relative to the subject property, and the chemicals and contaminants used in munitions and ordnances, as well as the possibility of their presence still adjoining the subject property, this site would be considered a REC for the subject property.
- One Formerly Used Defense Sites (FUDS) database was identified 0.381 mi. or 2,013 ft. from the subject property. The report provided by the USACE, which covered the entirety of the Blytheville Army Airfield, including the subject property, indicated there are zero Cleanup programs, zero Instillation Restoration programs (IRP), and zero Military Munitions Response Programs (MMRP).

- One site was listed in three Federal Resource Conservation and Recovery Act (RCRA) databases; the RCRA facilities undergoing corrective action (CORRACTS), the RCRA Treatment, Storage, and Disposal (TSDF) database, and the RCRA Non Generators / No Longer Regulated (NonGen / NLR) database, and one PCB Activity Database (PADS). This site was identified 0.257 mi. or 1,355 ft. from the subject property at a higher elevation relative to the subject property. The CORRACTS database identified 280 records of corrective actions taken place on Eaker Air Force Base from 1990 to 2007. The RCRA NonGen / NLR database identified 58 violations on Eaker Air Force Base from April 1987 to December 1996, all of which were returned to compliance. The EPA, under the guidance of the RCRA, performed an inspection on October 15, 1997 and found zero violations at Eaker Air Force Base (EPA 2022e). In addition, the RCRA provides cleanup status reports for previously identified environmental actions that took place on Eaker AFB. On September 06, 2001, the EPA designated a possible human exposure with land and groundwater use was under control (possibly referring to Site ST005). On July 13, 1999, the EPA selected a remedy for a corrective action designated by the EPA's RCRA long-term goals to protect human health and the environment. On September 13, 2002, the EPA concluded construction of the infrastructure to remedy the previously identified corrective action designated by the EPA's RCRA long-term goals to protect human health and the environment. This site is not considered an REC for the subject property.
- SWCA's reconnaissance of the subject property verified that the subject property contains two dilapidated buildings that appeared to be used for the previous Eaker AFB as service stations, garages, and associated offices. The remaining portions of the subject property were verified to be agricultural fields and an airport runway. During the site reconnaissance, no evidence of significant spills, staining, unusual odors, or potential sources of contamination was observed on or adjacent to the subject property.

SWCA has completed a Phase I ESA of the subject property based on information obtained during the site reconnaissance and the information obtained through the activities of this Phase I ESA, excluding the limitations. The information contained in this report relates only to the subject property and should not be extrapolated or construed to apply to any other site. The description of the subject property as provided herein represents the conditions of the subject property as it existed on the date of the site reconnaissance. The contents of this report are valid for 180 days from the date of the first data collected. In this case, data were first collected on November 30, 2021 (the date of the site reconnaissance). The information presented in this report is intended for the exclusive use of Mississippi County, and its affiliates, lenders, and counsel. Reliance of any other parties on the information presented herein is the sole responsibility of said parties.

We have performed a *Phase I Environmental Site Assessment* in conformance with the scope and limitations of ASTM International Standard E1527 for the subject property as described in Section 2.0 of this report, the *property*. Any exceptions to, or deletions from, this practice are described in Section 1.3 of this *report*. This assessment has revealed evidence of *recognized environmental conditions* in connection with the *property* including the following:

- Documented historic waste oil USTs and associated soil and groundwater contamination on a localized area on the western border of the Subject Property. The recent records of arsenic exceedances in the groundwater monitoring wells, continuation of bi-annual monitoring of the existing monitoring wells, and groundwater flow direction identifies groundwater contamination within the Subject Property.

1 INTRODUCTION

This report presents the results of a Phase I Environmental Site Assessment (Phase I ESA) completed by SWCA Environmental Consultants (SWCA) for the Arkansas Aeroplex I Property in Mississippi County, Arkansas (the “subject property”). The subject property consists of one tract of land totaling approximately 100 acres. The subject property is occupied by two medium-size buildings, airport runways, and row-crop agricultural fields. SWCA completed this Phase I ESA in accordance with the scope of work provided in Appendix A.

1.1 Purpose

The purpose of this Phase I ESA is to satisfy part of the due diligence requirements in order to qualify for the innocent landowner, contiguous property owner, or bona fide prospective purchaser limitations for Comprehensive Environmental Response, Compensation and Liability Act liability, liability protections, and lender requirements prior to purchasing the subject property. This Phase I ESA follows the standards described in ASTM International (ASTM) Standard E1527-13, *Standard Practice for Environmental Site Assessments: Phase I Environmental Site Assessment Process* (ASTM 2013). Deletions or deviations from ASTM Standard E1527-13 are documented in this report. The goal of the processes established by this practice is to assess the property, to the extent practical, for the potential presence of recognized environmental conditions (RECs), defined in the ASTM standard as “the presence or likely presence of any *hazardous substances* or *petroleum products* in, on, or at a *property*: (1) due to any *release* to the *environment*; (2) under conditions indicative of a *release* to the *environment*; or (3) under conditions that pose a *material threat* of a future *release* to the *environment*” (ASTM 2013). De minimis conditions, which generally do not present risks of harm to public health or the environment and which generally would not be the subject of enforcement actions if brought to the attention of appropriate regulating agencies, are not RECs.

This Phase I ESA did not include activities such as formal inspections or sampling for the presence of asbestos-containing material, radon, other radioactive substances, vapor intrusion, lead-based paint, nonhazardous wastes and materials, mold, or biological and medical wastes. No soil, air, or water samples were collected for this Phase I ESA.

1.2 Scope of Work

To achieve the objective referenced above, SWCA completed the following tasks:

- Reviewed historical topographic maps and historical aerial photographs.
- Surveyed relevant documents in order to assess the subject property’s physiography, including a review of the local hydrogeology and geology of the surrounding area.
- Reviewed available federal and state regulatory databases.
- Visually observed the subject property by walking throughout the subject property.

1.3 Limitations

SWCA warrants that qualified professionals prepared this report in conformance with ethical business practices and industry standards. Credentials of the individuals involved in preparing this report are included in Appendix B.

Some standard historical sources are not readily available and thus were not used to prepare this Phase I ESA. Because of the lack of available aerial photographs and U.S. Geological Survey (USGS) topographic maps, the commonly used 5-year interval between photographs and topographic dates could not be followed for all photographs and maps reviewed. Because the entire site is disturbed or developed, natural land surfaces could not be observed. SWCA was not provided with recorded land-title records or judicial records of environmental liens and activity and use limitations to review. While an interview was performed with a key site manager, select questions asked of the site manager were not known. These gaps in the data are believed to be significant because of identified past property uses and constitute data failure. SWCA's findings and conclusions within this assessment do not take into consideration the limitations identified in this report.

1.4 User Reliance

The information contained in this report relates only to the subject property and should not be extrapolated or construed to apply to any other location. The description of the subject property as provided herein represents the conditions of the subject property as it existed on the date of the site reconnaissance and data source searches. The information presented in this report is intended for the exclusive use of Mississippi County, and its affiliates, lenders, and counsel. Reliance by any other parties on the information presented herein is the sole responsibility of said parties.

Findings are based solely on the above-referenced methods and limitations and are valid for 180 days from the date of the first data collected. In this case, data were first collected on December 21, 2021 (the date of the environmental database search). The validity of the report can be renewed by updating the following elements:

- Interviews with owners, operators, and occupants.
- Review of federal, tribal, state, and local government records.
- Visual inspections of the subject property and of adjoining properties.
- The declaration by the Environmental Professional responsible for the assessment or update.

2 PROPERTY DESCRIPTION

The subject property consists of one tract of land totaling approximately 100 acres located in Blytheville, Mississippi County, Arkansas (Figure 1 and Figure 2). It is located adjacent to the Arkansas International Airport, which is located outside of Gosnell, Arkansas. The subject property is occupied by two medium-sized buildings, airport runways, and row-crop agricultural fields. Building #1 is located in the southern portion of the subject property adjacent to an airport runway that traverses the subject property from the south-east to the north-west. Building #1 appears to be an abandoned office, garage, and service station. Within the vicinity of Building #1 were three passenger airplanes parked on the runway. Building #2 is located in the center of the subject property, also adjacent to the same airport runway. Building #2 is surrounded by scrub-shrub and forested habitat, which is surrounded by agricultural fields. Building #2 appears to be an abandoned garage, office, and service station. The remaining portions of the subject property were made up of agricultural fields surrounded by service roads or airport runways. North of the subject property contained agricultural fields and small patches of forested uplands. South of the subject property is the Arkansas International Airport, which contained an active runway, hangars, service stations, and parked passenger airplanes. West of the subject property contained agricultural fields bordered by water features with patches of riparian woodlands. East of the subject property are multiple north-south runways of the Arkansas International Airport.

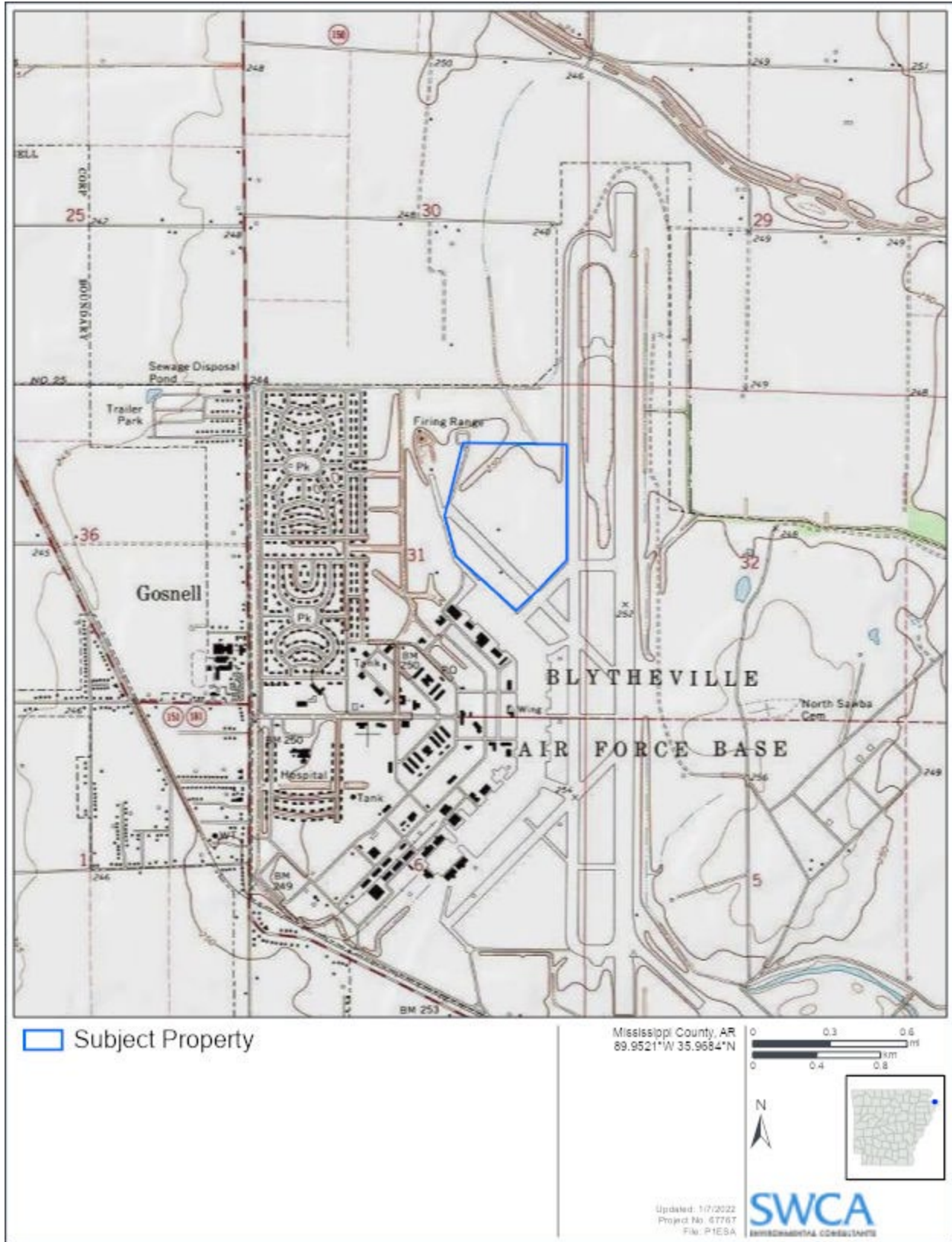


Figure 1. Topographic map of subject property.

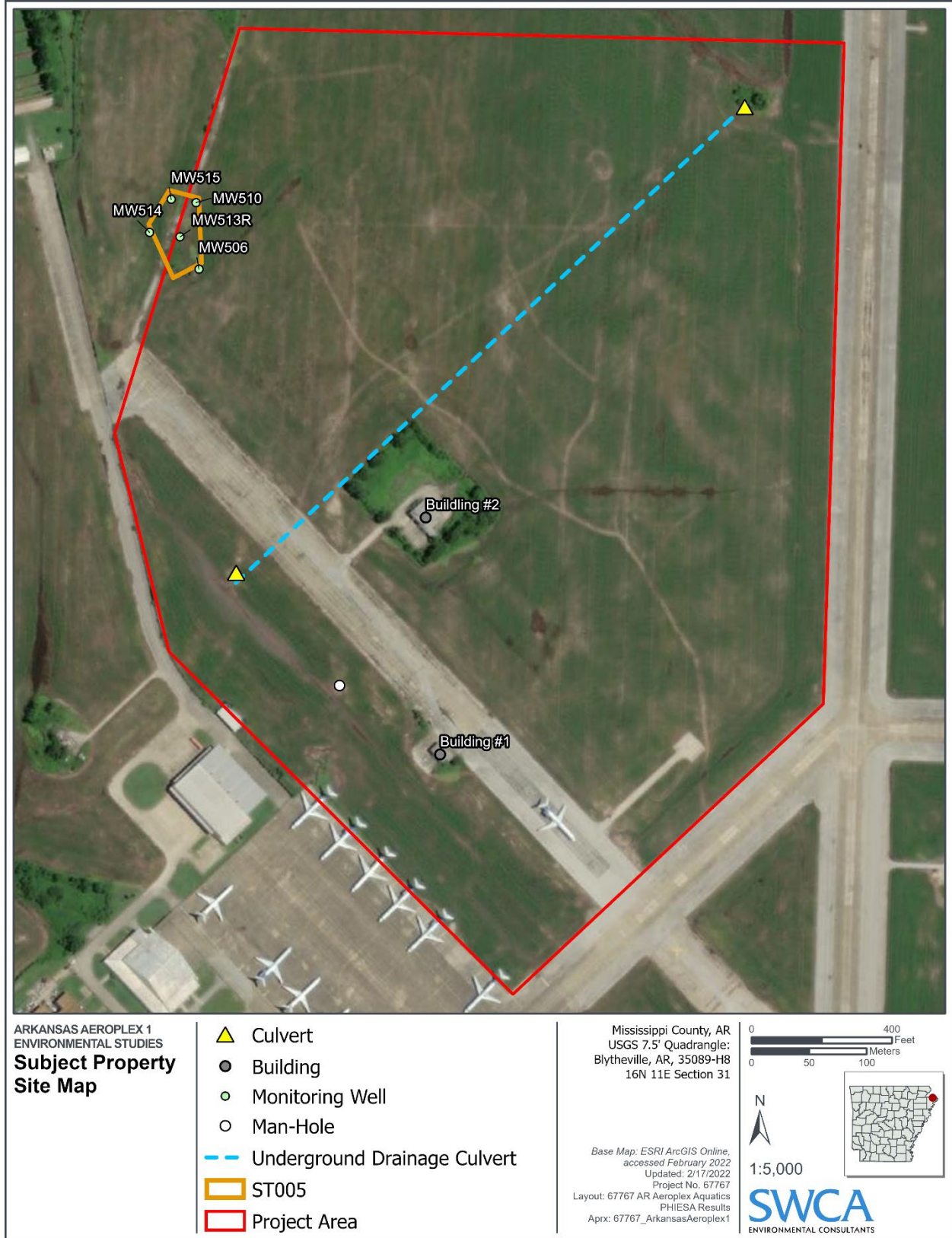


Figure 2. Site map of subject property

3 PHYSICAL SETTING ANALYSIS

The following sections present physical characteristics of the subject property, as obtained from available natural history information sources.

3.1 Topography

USGS topographic maps of the region (USGS 2022a) indicate that the subject property gently slopes to the north toward Ditch #29. The subject property is located in the Blytheville City Limits, however the subject property is located 3.0 miles northwest outside of central Blytheville within the Gosnell community. Local topography appears to be of flat plains with artificial agricultural ditches bisecting sections of agricultural fields. The subject property elevation ranges from approximately 245 to 250 feet above mean sea level.

3.2 Soils

A review of soils data from the Natural Resources Conservation Service (NRCS) (2022) indicates that the subject property soil consists of four soil map units: Amagon sandy loam, Routon-Dundee-Crevasse complex, Steele silty clay loam, and Steele and Tunica soils. Brief descriptions of each soil series within the subject property are as follows:

- Amagon sandy loam – The Amagon sandy loam series consists of very deep, poorly drained soils that formed in loamy alluvium. Amagon soils are considered hydric and exist on stream terraces.
- Routon-Dundee-Crevasse complex:
 - The Routon series consists of very deep, poorly drained soils that formed in loamy alluvium. Routon soils are considered hydric and exist on alluvial flats.
 - The Dundee series consists of very deep, someone poorly drained soils that formed in sandy alluvium. Dundee soils are not considered hydric and exist in flood plains.
 - The Crevasse series consists of very deep, excessively drained soils formed in sandy alluvium. Crevasse soils are not considered hydric and exist in flood plains.
- Steele silty clay loam – The Steele silty clay loam series consists of very deep, moderately well drained soils that formed in alluvium. Steele soils are not considered hydric and exist in alluvial flats.
- Steele and Tunica soils – Steele and Tunica soils consists of two soil series, of which Steele was described previously. Tunica soils consist of very deep, moderately well drained soils that formed in alluvium. Tunica soils are not considered hydric and exist in alluvial flats.

3.3 Geology and Hydrogeology

According to mineral resources spatial data from the USGS, the surface geology of the subject property is mapped as alluvium (USGS 2020b). This unit consists of alluvial deposits of local streams or of overbank flow of major streams with constituents of unconsolidated gravels, sand, silt, and clay.

The subject property is located within the Ditch Number Thirty Eight-Pemiscot Bayou (Hydrologic Unit Code 080202040901) (Arkansas Watershed Information System [AWIS] 2022). No water wells are mapped on the subject property, but one USGS water well was located approximately 1.2 miles southwest of the subject property in Gosnell, AR (USGS 2021c). This groundwater level monitoring well is approximately 1350 feet deep, and groundwater is reported to be between 25 and 40 feet below the surface. Groundwater is presumed to follow the general slope of the local topography and surface drainage patterns towards the north.

4 HISTORICAL PROPERTY USES AND RECORDS REVIEW

The history of the subject property and adjacent properties was reviewed in accordance with the applicable ASTM standards, except as noted in Section 1.3. Historical uses of the subject property were determined based on a review of readily available, reasonably ascertainable data, including topographic maps, aerial photographs, and interviews. According to the Air Force Civil Engineering Center (2022), the subject property was originally part of the Eaker Air force Base (AFB). The Eaker AFB was established in 1942 as a fighter plane training base but closed in 1947. From 1947 to 1955 the land was used as a storage facility, landfill, and manufacturing area for municipal purposes. In 1955 the Eaker AFB was reestablished to station bomber and fighter airplanes. The Eaker AFB finally closed in December 1992.

4.1 Historical Topographic Map Review

SWCA reviewed USGS topographic maps of the area dated from 1939 to 2020 (Nationwide Environmental Title Research, LLC [Nationwide] 2022; USGS 2022a). In 1939, the subject property and adjoining properties were located in a township called North Sobie. The subject property appears to be vacant with roads and structures in the general vicinity.

In the subsequent map (1955), the Blytheville Airport is now visible, however the size of the airport is significantly smaller than the current size. The township of Gosnell has grown to contain multiple residential areas and buildings within the township and the surrounding area near the airport. The subject property remains vacant.

In the subsequent map (1956), the Blytheville Airport is now the Blytheville Air Force Base. Due to the quality of the map, it is not possible to determine what changes occurred on the subject property or the surrounding areas. A newly constructed state highway 61 appears east of the subject property.

No observable changes occurred in the subsequent map (1959), however in the (1972) map, the Blytheville Air Force Base is visible, and the significant size increase is visible as seen in currently, adding additional runways to the north and south of the AFB. Gosnell, AR has increased in size with additional residential areas. A firing range is now visible north-west of the subject property. The map also shows two new structures were built within the subject property in the same locations observed currently.

No observable changes occurred in subsequent maps (1976, 1986), however in the (2011) map, additional roads were built traveling through the subject property, as well as east of the subject property. The North Samba Cemetery is also observable east of the subject property.

In the subsequent map (2014), the name of the Blytheville Air Force Base was changed to the Arkansas International Airport. No new changes occurred within the subject property or surrounding areas. No additional significant changes were observed in the reviewed topographic maps.

4.2 Historical Aerial Photograph Review

SWCA reviewed available historical aerial photographs of the subject property dating from 1955 to 2018 (Google Earth 2022; Nationwide 2022). In 1955, the subject property appeared to be within the Blytheville Airport or Blytheville Air Force Base. Airport runways traverse the subject property from the south-east to the north-west. However, no structures exist within the subject property. The adjoining property is the Blytheville Airport or Blytheville Air Force Base which surround the subject property. Outside the northwest boundary of the subject property is a development of unknown purpose.

In the 1971 photograph, two structures are visible. Building #1 is in the southern portion of the subject property, adjacent to the runway. Building #2 is in the center of the subject property, also adjacent to the runway connected by a road. An additional road development is visible on the southern portion of the subject property; however, no structure is visible on or around the road. The unknown development seen in the 1955 photograph north-west of the subject property is now more visible and developed to determine its function as a gun range. No significant changes were observed in the subsequent photographs until 1994.

In the 1994 photograph, no changes to the structures, nor new structures were observed. There are, however, unknown objects being stored on the airport runway on the west side of the subject property. Due to the general vicinity show signs of agricultural operations, and the slightly cylindrical shape of the objects, the objects could be bales of cotton. No significant changes were observed in the subsequent photographs until 2001.

In the 2001 photograph, outside the south-western boundary of the subject property, a large hangar or building is observed. In the 2006 photograph, building #2 appears to have objects being stored or placed within proximity to the building. No significant changes were observed in the subsequent photographs until 2013.

In the 2013 photograph, building #2 appears to be abandoned and have a significant amount of forested or scrub-shrub vegetation growing on its immediate border. No significant changes were observed in the subsequent photographs.

4.3 Sanborn Fire Insurance Maps

A search conducted by Environmental Data Resources, Inc. (EDR), on December 21, 2021, found that Sanborn fire insurance maps were not found on the subject property.

A copy of EDR's search for Sanborn fire insurance maps is provided in Appendix D.

4.4 City Directories

A search of available city directories was conducted by EDR on December 21, 2021, for select years from 1992 to 2017. SWCA's review of the city directory found zero listings. A copy of EDR's city directory search is provided in Appendix D.

4.5 Previous Phase I Environmental Site Assessment Reports

SWCA was not provided with any previously performed Phase I ESA reports for the subject property. However, a report entitled “Final 2020 Annual Monitoring Report – Former Eaker Airforce Base” and “Final Long-term Monitoring Work Plan – Former Eaker Airforce Base” both produced in October 2021 by FPW Remediations, Incorporated were reviewed during site reconnaissance and interviews. These reports identified “Site ST005” as an underground waste-oil tank site with five long-term monitoring wells installed on the subject property. One of the five monitoring wells was found to have arsenic levels above corrective action levels at 35.5 µg/L. Additionally, the nearby firing range to the northwest was identified as “Site FT001, SR406, and FR407” with no further action granted by ADEQ in 2001 and 2018. This site still requires explosive ordinance disposal (EOD) for an activity excavating deeper than 3 feet below the surface and has deed restrictions related to residential development. The firing range is reported still used by the Chickasaw Shooting Sports Association. No other active, long-term environmental monitoring sites were identified within ½ mile of the subject property.

4.6 Interviews

Tamika Jenkins, Vice President of Economic Development with Mississippi County, completed a Phase I ESA User Questionnaire regarding the subject property on January 13, 2022. She is not aware of any environmental cleanup liens or environmental activity and use limitations on the subject property. She stated that they are paying fair market value or slightly higher for the subject property. She stated the past uses of the property were for farmland and that there is a possibility of pesticides present that are used in crop operations. She does not know of any significant spills, chemical releases, or environmental cleanups that have occurred on the subject property. She is not aware of any obvious indicators that point to the presence or likely presence of releases at the property.

SWCA contacted Barrett Harrison, President of the Blytheville-Gosnell Regional Airport Authority, on January 14, 2022. Mr. Harrison mentioned the current owner has owned the property for 30 years. He did not have knowledge of the property or adjoining properties be used for industrial use. However, Mr. Barrett mentioned the Eaker Air Force Base (AFB) was the subject property and adjoining property prior to the current owner. During the Eaker AFB ownership, Mr. Barrett had no knowledge of industrial operations. He mentioned there are publicly available records showing environmental cleanups that occurred on Eaker AFB during its tenure. To the question of the owner’s knowledge of the subject property or adjoining properties being used previously or currently as a gasoline station, motor repair facility, commercial printing facility, dry cleaners, photo developing laboratory, junkyard or landfill, or as a waste treatment, storage, disposal, processing, or recycling facility, Mr. Barrett responded it was unknown to him. To the previous question, Mr. Barrett noted that de-icing chemicals were stored in Building #2. Mr. Barrett was not aware of batteries, pesticides, paints, or other chemicals stored in small or large quantities; or any knowledge of industrial drums being stored previously or currently on the subject property. To the question of the owner’s knowledge of fill dirt being brought onto the subject property from contaminated sites or of unknown origin was unknown to Mr. Barrett. To the previous question, Mr. Barrett noted the AFB did soil farming to cleanup certain contaminated areas, however Mr. Barrett does not know if the soils were stored on the subject property. To the question if contaminants have been identified in the well or system that exceeds guidelines applicable to the water system or has a well designated as contaminated by any government environmental/health agency, Mr. Barrett answered there are 15-20 wells installed on the Aeroplex to monitor groundwater contaminants that were possibly deposited using a foam product used by firefighters during training operations. Mr. Barrett was not aware of past or current existence of hazardous substances or petroleum products or environmental violations with respect to the subject property or any facility located on the subject property. To the question of

whether Mr. Barrett has any knowledge of any environmental assessment of the subject property or facility that indicated the presence of hazardous substances or petroleum products on, or contamination of, the subject property, Mr. Barrett provided additional resources to research whether these previous studies were performed.

The additional resources provided by Mr. Barrett were reviewed on January 20, 2022. The records indicated five monitoring wells exist within the subject property, one of which was positive for arsenic. The monitoring well (MW513R) detected arsenic levels above the corrective action level. All other monitoring wells were found outside the subject property. In a report provided by the Air Force addressing the monitoring wells, the Air Force recommended an ongoing monitoring of arsenic on a biannual basis. In addition, the subject property contained an underground waste oil storage tank that was removed prior to the Eaker Air Force Base closure. The fire fighting drills mentioned previously were located in the additional resources provided by Mr. Barrett, where the Air Force noted the location of the fire fighting training site adjoins the existing firing range to the north but has no further action notification.

Documentation of the above correspondence is provided in Appendix E.

5 ENVIRONMENTAL REGULATORY REVIEW

SWCA conducted an environmental regulatory review to establish the environmental history of the subject property and surrounding area to ascertain whether hazardous waste or hazardous material management, handling, treatment, or disposal activities have occurred on or near the subject property.

5.1 Federal and State Environmental Records

An environmental database report generated by EDR on December 17, 2021, was used to access environmental records for the subject property and the surrounding properties. The databases searched by EDR include those specified by ASTM Standard E1527-13, as well as several additional federal and state databases and databases proprietary to EDR. EDR updates its records in accordance with ASTM Standard E1527-13 guidelines, and ASTM's standard search distances were followed, as detailed in Table 2. Additional listed facilities that EDR has not identified may exist within a 1-mile radius.

Table 2. Approximate Minimum Search Distances

| Record Sources | Approximate Minimum Search Distance (miles) |
|--|--|
| Federal Databases | |
| National Priority List (NPL) | 1.0 |
| Delisted NPL | 0.5 |
| Comprehensive Environmental Response, Compensation and Liability Information System (CERCLIS)/CERCLIS No Further Remedial Action Planned (NFRAP) sites | 0.5 |
| Resource Conservation and Recovery Act (RCRA) Corrective Action Sites (CORRACTS) facilities | 1.0 |
| RCRA non-CORRACTS treatment storage and disposal facilities | 0.5 |
| RCRA generators list | Property and adjoining |
| Institutional control / engineering control registries | Property only |
| Emergency Response Notification System (ERNS) | Property only |
| Record Sources | Approximate Minimum Search Distance (miles) |

| Record Sources | Approximate Minimum Search Distance (miles) |
|--|---|
| State and Tribal Databases | |
| NPL | 1.0 |
| CERCLIS | 0.5 |
| Landfill and/or solid waste disposal site lists | 0.5 |
| Leaking storage tank lists | 0.5 |
| Registered storage tank lists | Property and adjoining |
| Institutional control / engineering control registries | Property only |
| Voluntary cleanup sites | 0.5 |
| State and tribal Brownfield sites | 0.5 |

Source: ASTM (2013)

SWCA supplemented the EDR database search with a review of environmental databases from the EPA (2022a–g), and U.S. Department of Transportation (2022). Facilities listed in the environmental databases are described below, and their potential to be RECs are addressed in Section 7.0. A copy of the EDR report is included in Appendix D. SWCA’s review of the EDR database report and of supplemental records from supplemental regulatory databases identified the following:

- SWCA’s review of the EDR database report and of supplemental records from additional state and federal regulatory databases did not identify any relevant listings for the subject property within subject property boundary. However, 13 sites were identified for the subject property within the relevant search radii. Two sites were identified within 1/8 of a mile, four sites were identified within 1/8 – 1/4 of a mile, four sites were identified within 1/4 - 1/2 of a mile, three sites were identified within 1/2 - 1 mile from the subject property. The 13 sites are listed below:
 - One Department of Defense (DOD) site was identified as “Eaker Air Force Base” being within 1 mile of the subject property. The air force base is listed as ‘closed’. No records of leaks, spills, or RECs were discovered by EDR based on the DOD database.
 - Eight listed unexploded ordinance site (UXO) locations were identified within approximately 1 mile of the subject property. These sites are listed below:
 - Firing-in-Butt – This site, which is located 0.140 mile or 738 ft. from the subject property, is considered an Air Force (DOD) component within the Eaker Air Force Base instillation. The site is a firing range located within the air force base and is higher in elevation relative to the subject property.
 - Skeet Range - This site, which is located 0.141 mile or 743 ft. from the subject property, is considered an Air Force (DOD) component within the Eaker Air Force Base instillation. This site is considered a small arms range and is lower in elevation relative to the subject property.
 - Small Arms Firing Range – This site, which is located 0.179 mile or 947 ft. from the subject property, is considered an Air Force (DOD) component within the Eaker Air Force Base instillation. The site is considered a small arms range and is lower in elevation relative to the subject property.
 - Demonstration Area with C4 and Gasoline – This site, which is located 0.239 mile or 1,260 ft. from the subject property, is considered an Air Force (DOD)

component within the Eaker Air Force Base installation. The site is considered an explosive ordnance disposal area and is higher in elevation relative to the subject property.

- Former Skeet & Trap Range – This site, which is located 0.495 mi. or 2,615 ft. from the subject property, is considered an Air Force (DOD) component within the Eaker Air Force Base installation. This site is considered a small arms range and is lower in elevation relative to the subject property.
 - Former Small Arms Range – This site, which is located 0.585 mi. or 3,087 ft. from the subject property, is considered an Air Force (DOD) component within the Eaker Air Force Base installation. This site is considered a small arms range and is lower in elevation relative to the subject property.
 - Explosive Ordnance Disposal (EOD), Storage Waste Management Unit (SWMU) 8 – This site, which is located 0.697 mi. or 3,682 ft. from the subject property, is considered an Air Force (DOD) component within the Eaker Air Force Base installation. This site is considered an unexploded munitions and ordnance area and is higher in elevation relative to the subject property.
 - Grenade Range – This site, which is located 0.780 mi. or 4,117 ft. from the subject property, is considered an Air Force (DOD) component within the Eaker Air Force Base installation. This site is considered an unexploded munitions and ordnance area and is higher in elevation relative to the subject property.
- One Formerly Used Defense Sites (FUDS) database was identified 0.381 mi. or 2,013 ft. from the subject property. Under the guidance of the US Army Corps of Engineers (USACE), a Management Action Plan (MAP) was developed to provide environmental cleanup programs on formerly used DOD bases where hazardous materials were used. The report provided by the USACE, which covered the entirety of the Blytheville Army Airfield, including the subject property, indicated there are zero Cleanup programs, zero Installation Restoration programs (IRP), and zero Military Munitions Response Programs (MMRP).
- One site was listed in three Federal Resource Conservation and Recovery Act (RCRA) databases; the RCRA facilities undergoing corrective action (CORRACTS), the RCRA Treatment, Storage, and Disposal (TSDF) database, and the RCRA Non Generators / No Longer Regulated (NonGen / NLR) database, and one PCB Activity Database (PADS). The CORRACTS report provides a list of handlers who undertook nationally-defined correct action core events where the handlers had corrective action activity. The RCRA-TSDF database provides information for select sites who generate, transport, store, treat, and/or dispose of hazardous waste as defined by the RCRA. The RCRA NonGen / NLR database provides information for select sites who generate, transport, store, treat, and/or dispose of hazardous waste as defined by the RCRA that are produced by non-generators or are no longer regulated. This site was identified 0.257 mi. or 1,355 ft. from the subject property at a higher elevation relative to the subject property. The CORRACTS database identified 280 records of corrective actions taken place on Eaker Air Force Base from 1990 to 2007. The RCRA NonGen / NLR database identified 58 violations on Eaker Air Force Base from April 1987 to December 1996, all of which were returned to compliance. The EPA, under the guidance of the RCRA, performed an inspection on October 15, 1997 and found zero violations at Eaker Air Force Base (EPA 2022e). In addition, the RCRA provides cleanup status reports for previously identified

environmental actions that took place on Eaker AFB. On September 06, 2001, the EPA designated a possible human exposure with land and groundwater use was under control. On July 13, 1999, the EPA selected a remedy for a corrective action designated by the EPA's RCRA long-term goals to protect human health and the environment. On September 13, 2002, the EPA concluded actions to remedy the previously identified corrective action designated by the EPA's RCRA long-term goals to protect human health and the environment (EPA 2022g).

- One Superfund Enterprise Management System Archive (SEMS-Archive) site was identified, however, do to its location and distance from the subject property, this site is not relevant to the subject property.
- No underground storage tanks (UST) were identified within the subject property (EPA 2022f).

6 PROPERTY RECONNAISSANCE

Christian Vickrey of SWCA completed the Phase I ESA site investigation for the subject property on November 30, 2021. The subject property was observed by driving to and walking throughout the site. Photographs taken during the property reconnaissance are included in Appendix F.

6.1 Property Inspection

The subject property consists of agricultural fields with one unused airport runway strips traversing the subject property from the south-east to the north-west. Two buildings also were observed on the subject property: Building #1 is located in the southern portion of the subject property adjacent to the runway, while building #2 is located in the center of the subject property, connected to the runway by a paved road. Building #2 is surrounded by scrub-shrub and forested vegetation, while building #1 is surrounded mainly by grasses. Building #1 appears to be a vacant office, garage, and service station. Inside the garage portion was a parked vehicle with cardboard boxes, storage containers, carpet, metal boxes, furniture, tires, and miscellaneous refuse scattered throughout. An electrical room within Building #1 was also inspected, which contained four electrical boxes, conduit, and pipes for water transport. The breaker box was detached from the wall and being held up by the electrical conduit. No rooms were observed for building #1. No drums, ASTs, or other hazardous substance storage containers were observed. SWCA did not observe any leaks or spills during building #1's inspection.

Building #2, which is larger than building #1, contained two garages, with an attached office and vehicle port. One of the garages contained a large forklift, while the other garage contained large wooden planks. In both garages, the air conditioning units were heavily corroded, with one broken open. The electrical room contained five electrical boxes, furniture, and miscellaneous refuse. Outside building #2 were unknown metal pipe structures and fencing that surrounded the building. Under the vehicle port was a trailer and vegetation growing adjacent to the building and vehicle port.

Agricultural fields bordered the subject property to the west, north-west, and north. Roughly 0.10-mile north-west of the subject property was a shooting range. An abandoned building of unknown function was observed roughly 200 ft. north of the subject property. Three large passenger jet airplanes were observed parked on the runway within the subject property. No evidence of leaking or spills were observed. Two manholes were observed on the west portion of the subject property. The Arkansas International Airport was observed south and south-west of the subject property with active airplane flights were observed during property inspection.

During the property inspection, no stored chemicals or petroleum products were observed on or adjoining the subject property. No evidence of significant spills, staining, unusual odors, or potential sources of contamination was observed on or adjacent to the subject property.

7 PHASE I ENVIRONMENTAL SITE ASSESSMENT FINDINGS

The following list presents selected findings of this Phase I ESA:

- SWCA Environmental Consultants (SWCA) reviewed historical aerial photographs, historic topographic maps, Sanborn fire insurance maps, and city directories and found the following:
 - The subject property appears to have few changes since the first aerial photograph in 1955. The general use of the property has remained since 1955 until 2018 the same, agricultural land and airport operations, by both the military and municipal purposes. The two buildings seen on the property were observed in the 1971 aerial photograph and have changed very little since 2018, both of which were identified and photographed during the property inspection.
 - Adjoining properties have remained consistent as agricultural fields and airport operations since the earliest aerial and topographic photographs and maps. The most significant change in adjoining properties is the increase in size of the neighboring town of Gosnell, AR through additional residential developments.
- Interviews with Mr. Bob Harrison, President of the Airport Authority, indicated the subject property was used as farmland with the possibility of pesticides used for crop operations. In SWCA’s professional opinion, these pesticides are not considered recognized environmental concerns. Interviews with the Blytheville-Gosnell Airport Authority and review of on-site documentation revealed the following:
 - During Eaker AFB ownership of the property, environmental cleanups occurred.
 - De-icing chemicals were stored in Building #2 on the subject property.
 - Fill dirt may or may not have been brought from contaminated sites onto the subject property during soil farming operations by the Eaker AFB for clean-up associated with the firing range and associated historic fire training program.
 - 15-20 groundwater monitoring wells were installed by Air Force to detect contaminants associated with U.S. Airforce Base training activities as part of the EPA/ADEQ required RCRA corrective action plan. Five of these monitoring wells are located on the subject property associated with a site named ST005 under the “Final 2020 Annual Monitoring Report for the Former Eaker Airforce Base”, one of which has had arsenic detected in ground water at a concentration above corrective action levels. In SWCA’s professional opinion, due to the detection of arsenic by the monitoring wells within the subject property, we believe this to be a REC.
 - The location of the firefighting training operations (Site FT001) occurred adjoining the current firing range to the north. Soil removal and clean-up of trichloroethene and vinyl chloride of the site in 1999 resulted in a no further action letter and closure letter issued by ADEQ in October 2018.
 - One underground waste oil storage tank existed within the subject property but was removed when Eaker Air Force base closed. This site is documented as Site ST005 and is located on the western border of the Subject Property. The five monitoring wells

mentioned above are associated with this site. Due to on-going and recommended biannual monitoring of ground water associated with this site, SWCA considers this a REC.

- SWCA’s review of an Environmental Data Resources, Inc. (EDR), database report and of supplemental records from several state and federal regulatory databases identified the following:
 - The subject property is not specifically identified in any of the reviewed environmental databases, however it is part of the former Eaker Air Force Base” that is identified on environmental databases.
 - One Department of Defense (DOD) site was identified as “Eaker Air Force Base” being within 1 mile of the subject property. The air force base is listed as ‘closed’. No records of leaks, spills, or RECs were discovered by EDR in accordance with the DOD database.
 - Eight listed unexploded ordnance site (UXO) locations were identified within approximately 1 mile of the subject property. These sites are listed below:
 - Firing-in-Butt – This site, which is located 0.140 mile or 738 ft. from the subject property, is considered an Air Force (DOD) component within the Eaker Air Force Base instillation. The site is a firing range located within the air force base and is higher in elevation relative to the subject property. Due to the location of this site in proximity to the subject property, and the insolubility of lead-based ammunitions likely used at this location, it is unlikely these contaminants migrated to the subject property creating an environmental concern. Therefore, this site is not considered a REC for the subject property.
 - Skeet Range - This site, which is located 0.141 mile or 743 ft. from the subject property, is considered an Air Force (DOD) component within the Eaker Air Force Base instillation. This site is considered a small arms range and is lower in elevation relative to the subject property. Due to the location of this site in proximity to the subject property, the lower elevation relative to the subject property, and the insolubility of lead-based ammunitions likely used at this location, it is unlikely these contaminants migrated to the subject property creating an environmental concern. Therefore, this site is not considered a REC for the subject property.
 - Small Arms Firing Range – This site, which is located 0.179 mile or 947 ft. from the subject property, is considered an Air Force (DOD) component within the Eaker Air Force Base instillation. The site is considered a small arms range and is lower in elevation relative to the subject property. Due to the location of this site in proximity to the subject property, the lower elevation relative to the subject property, and the insolubility of lead-based ammunitions likely used at this location, it is unlikely these contaminants migrated to the subject property creating an environmental concern. Therefore, this site is not considered a REC for the subject property.
 - Demonstration Area with C4 and Gasoline – This site, which is located 0.239 mile or 1,260 ft. from the subject property, is considered an Air Force (DOD) component within the Eaker Air Force Base instillation. The site is considered an explosive ordnance disposal area and is higher in elevation relative to the subject property. However, long-term monitoring for the airfield outlined in the “Final Long-term Monitoring Work Plan for the Former Eaker Airforce Base – October 2020” did address any issues associated with this area. Likewise, the documented

historic location of this area east of the Subject Property and on the other side of two runways make any contamination from this site unlikely. Therefore, SWCA does not consider this a REC for the Subject Property.

- Former Skeet & Trap Range – This site, which is located 0.495 mi. or 2,615 ft. from the subject property, is considered an Air Force (DOD) component within the Eaker Air Force Base instillation. This site is considered a small arms range and is lower in elevation relative to the subject property. Due to the location of this site in proximity to the subject property, the lower elevation relative to the subject property, and the insolubility of lead-based ammunitions likely used at this location, it is unlikely these contaminants migrated to the subject property creating an environmental concern. Therefore, this site is not considered a REC for the subject property.
 - Former Small Arms Range – This site, which is located 0.585 mi. or 3,087 ft. from the subject property, is considered an Air Force (DOD) component within the Eaker Air Force Base instillation. This site is considered a small arms range and is lower in elevation relative to the subject property. Due to the location of this site in proximity to the subject property, the lower elevation relative to the subject property, and the insolubility of lead-based ammunitions likely used at this location, it is unlikely these contaminants migrated to the subject property creating an environmental concern. Therefore, this site is not considered a REC for the subject property.
 - Explosive Ordnance Disposal (EOD), Storage Waste Management Unit (SWMU) 8 – This site, which is located 0.697 mi. or 3,682 ft. from the subject property, is considered an Air Force (DOD) component within the Eaker Air Force Base instillation. This site is considered an unexploded munitions and ordnance area and is higher in elevation relative to the subject property. Due to the hazardous chemicals and contaminants formerly stored at this location, and its elevation being higher than the subject property, there is potential for the contaminants to migrate to the subject property. Therefore, this site is considered a REC for the subject property.
 - Grenade Range – This site, which is located 0.780 mi. or 4,117 ft. from the subject property, is considered an Air Force (DOD) component within the Eaker Air Force Base instillation. This site is considered an unexploded munitions and ordnance area and is higher in elevation relative to the subject property. Due to this site being higher in elevation relative to the subject property, and the chemicals and contaminants used in munitions and ordnances, as well as the possibility of their presence still adjoining the subject property, this site would be considered a REC for the subject property.
- One Formerly Used Defense Sites (FUDS) database was identified 0.381 mi. or 2,013 ft. from the subject property. The report provided by the USACE, which covered the entirety of the Blytheville Army Airfield, including the subject property, indicated there are zero Cleanup programs, zero Instillation Restoration programs (IRP), and zero Military Munitions Response Programs (MMRP).
 - One site was listed in three Federal Resource Conservation and Recovery Act (RCRA) databases; the RCRA facilities undergoing corrective action (CORRACTS), the RCRA Treatment, Storage, and Disposal (TSDF) database, and the RCRA Non Generators / No Longer Regulated (NonGen / NLR) database, and one PCB Activity Database (PADS).

This site was identified 0.257 mi. or 1,355 ft. from the subject property at a higher elevation relative to the subject property. The CORRACTS database identified 280 records of corrective actions taken place on Eaker Air Force Base from 1990 to 2007. The RCRA NonGen / NLR database identified 58 violations on Eaker Air Force Base from April 1987 to December 1996, all of which were returned to compliance. The EPA, under the guidance of the RCRA, performed an inspection on October 15, 1997 and found zero violations at Eaker Air Force Base (EPA 2022e). In addition, the RCRA provides cleanup status reports for previously identified environmental actions that took place on Eaker AFB. On September 06, 2001, the EPA designated a possible human exposure with land and groundwater use was under control (possibly referring to Site ST005). On July 13, 1999, the EPA selected a remedy for a corrective action designated by the EPA's RCRA long-term goals to protect human health and the environment. On September 13, 2002, the EPA concluded construction of the infrastructure to remedy the previously identified corrective action designated by the EPA's RCRA long-term goals to protect human health and the environment. This site is not considered an REC for the subject property.

- SWCA's reconnaissance of the subject property verified that the subject property contains two dilapidated buildings that appeared to be used for the previous Eaker AFB as service stations, garages, and associated offices. The remaining portions of the subject property were verified to be agricultural fields and an airport runway. During the site reconnaissance, no evidence of significant spills, staining, unusual odors, or potential sources of contamination was observed on or adjacent to the subject property.

8 PHASE I ENVIRONMENTAL SITE ASSESSMENT CONCLUSIONS

SWCA has completed a Phase I ESA of the subject property based on information obtained during the site investigation and the information obtained through the activities of this Phase I ESA, excluding the limitations. The information contained in this report relates only to the subject property and should not be extrapolated or construed to apply to any other site. The description of the subject property as provided herein represents the conditions of the subject property as it existed on the date of the site reconnaissance.

We have performed a *Phase I Environmental Site Assessment* in conformance with the scope and limitations of ASTM Standard E1527 for the subject property as described in Section 2.0 of this report, the *property*. Any exceptions to, or deletions from, this practice are described in Section 1.3 of this *report*. This assessment has revealed evidence of *recognized environmental conditions* in connection with the *property* including the following:

- Documented historic waste oil USTs and associated soil and groundwater contamination on a localized area on the western border of the Subject Property. The recent records of arsenic exceedances in the groundwater monitoring wells, continuation of bi-annual monitoring of the existing monitoring wells, and groundwater flow direction identifies groundwater contamination within the Subject Property.

9 LITERATURE CITED

- Air Force Civil Engineer Center 2022. Former Eaker AFB, Arkansas, Former Eaker AFB (BRAC 1991). United States Air Force. Department of Defense. Available at: <https://www.afcec.af.mil/Home/BRAC/Eaker.aspx>. Accessed January 2022.
- ASTM International (ASTM). 2013. *Standard Practice for Environmental Site Assessments: Phase I Environmental Site Assessment Process*. Document No. E1527-13. West Conshohocken, Pennsylvania: American Society for Testing and Materials.
- FPW Remediations, Incorporated. 2021. Final 2020 Annual Monitoring Report for the Former Eaker Airforce Base – October 2021.
- Google Earth. 2021. Aerial imagery. Available at: <http://earth.google.com>. Accessed January 2022.
- Nationwide Environmental Title Research, LLC (Nationwide). 2022. Historic Aerial Photographs Viewer. Available at: <https://www.historicaerials.com/viewer>. Accessed January 2022.
- Natural Resources Conservation Service (NRCS). 2022. Web Soil Survey. Produced by the National Cooperative Soil Survey. Available at: <http://websoilsurvey.nrcs.usda.gov/app/WebSoilSurvey.aspx>. Accessed January 2022.
- U.S. Department of Transportation. 2022. Pipeline and Hazardous Materials Safety Administration, National Pipeline Mapping System (NPMS) Public Viewer. Available at: <https://pvnpm.phmsa.dot.gov/PublicViewer/>. Accessed January 2022.
- U.S. Environmental Protection Agency (EPA). 2022a. Waters GeoViewer. Available at: <https://epa.maps.arcgis.com/apps/webappviewer/>. Accessed January 2022.
- . 2022b. Corrective Action Programs Around the Nation. Available at: <https://www.epa.gov/hwcorrectiveactionsites/corrective-action-programs-around-nation#8>. Accessed January 2022.
- . 2022b. Enviromapper Web Application. Available at: <https://enviro.epa.gov/enviro/em4ef.home>. Accessed January 2022.
- . 2022c. Toxics Release Inventory Explorer Mapping Web Application. Available at: https://enviro.epa.gov/triexplorer/tri_factsheet_search.searchfactsheet. Accessed January 2022.
- . 2022d. Envirofacts database. Available at: <http://www.epa.gov/enviro/index.html>. Accessed January 2022.
- . 2022e. Enforcement and Compliance History Online (ECHO). Detailed Facility Report – Eaker Air Force Base. EPA. Available at: <https://echo.epa.gov/detailed-facility-report?fid=110002346863>. Accessed January 2022.
- . 2022f. UST Finder. EPA. Available at: <https://epa.maps.arcgis.com/apps/webappviewer/index.html?id=b03763d3f2754461adf86f121345d7bc>. Accessed January 2022.

_____. 2022g. Cleanups in My Community, Air Force Base Conv Agency Eaker AFB. EPA. Available at:
https://ordspub.epa.gov/ords/cimc/f?p=CIMC:RCRA:::::P14_RCRA_HANDLER_ID:AR8571924473#enforce. Accessed January 2022.

U.S. Geological Survey (USGS). 2022a. USGS National Topographic Map Database, TopoView Interactive Map Viewer and Downloader. Available at:
<https://ngmdb.usgs.gov/maps/Topoview/viewer/#4/40.00/-100.00>. Accessed January 2022.

_____. 2022b. Mineral resources on-line spatial data – geologic maps of U.S. States. Available at:
<http://tin.er.usgs.gov/geology/state>. Accessed January 2022.

10 SIGNATURES OF ENVIRONMENTAL PROFESSIONALS

I declare that, to the best of my professional knowledge and belief, I meet the definition of environmental professional as defined in §312.10 of 40 Code of Federal Regulations (CFR) 312. I have the specific qualifications based on education, training, and experience to assess a property of the nature, history, and setting of the subject property. I have developed and performed all appropriate inquiries in conformance with the standards and practices set forth in 40 CFR 312. My qualifications are presented in Appendix B of this report.



Heath Garner
Environmental Professional / Project Manager

January 9, 2022

Date



Colton Claborn
Associate Project Biologist

January 9, 2022

Date

APPENDIX A

Phase I Environmental Site Assessment Scope of Work

APPENDIX B

SWCA Environmental Consultants Credentials

HEATH GARNER, M.S., SR. NATURAL RESOURCES PROJECT MANAGER

Mr. Garner is a senior ecologist and project manager working remotely through SWCA's Austin, Texas office. Mr. Garner has extensive experience with wildlife ecology, plant taxonomy, GPS and GIS mapping, wetland, forest, and grassland ecology, ecological restoration, forestry practice, natural resources planning, vegetation management, and public relations. These skills have contributed to project study design, technical data collection, project logistics and management capabilities related to a diversity of project and clients including residential, commercial, and industrial development, oil/gas development and midstream, conventional power generation and transmission, and renewable energy development.

YEARS OF EXPERIENCE

24

EXPERTISE

Forest and Grassland Habitat Restoration

Endangered Species Act Compliance and Incidental Take Permitting

Raptor Biology, Conservation, and Management

Migratory Bird Treaty Act Compliance

Wind and Solar Ecological Field Studies

Phase I and II Environmental Site Assessments

EDUCATION

M.S., Biology-Wildlife Ecology; Arkansas State University, Jonesboro; 1997

B.S., Biology-Wildlife and Fisheries Management; Arkansas State University, Jonesboro; 1993

REGISTRATIONS / CERTIFICATIONS

Technical & Professional Training, Phase I and II ESA certificate of training, ASTM International; 2006

Arkansas Master Falconer Permit #007664907

TRAINING

RX-300 Burn Boss Certification, The Prescribed Fire Committee of Arkansas; 2005

Conservation Planning and Wetland Technical Service Provider, USDA; 2010

Mr. Garner has 24 years of experience specializing in avian ecology, wetlands, environmental assessments, ecological monitoring, threatened and endangered species surveys, habitat restoration, and conservation planning. He possesses comprehensive knowledge of federal and state regulatory requirements including NEPA, ESA, CWA, MBTA, BGEPA and serves as a technical lead of the SWCA renewable energy team with expertise in rangeland grouse species, bald and golden eagles, migratory birds, and a diversity of bat species across North America.

SELECTED PROJECT EXPERIENCE

Renewable Energy Ecological Studies. 2010–2018*. Mr. Garner served as the project manager and ecological lead for pre- and post-construction studies and eagle use surveys on multiple wind and solar projects from Montana east to Iowa, and south to the Texas Gulf Coast. Duties have included oversight and management of field personnel completing mortality searches, implementation of searcher efficiency trials, carcass persistence studies, and coordination of *Husio* fatality estimate modeling. Additional responsibilities included eagle survey study design, eagle surveyors, avian and bat surveys, analysis of eagle survey data, monthly client updates and progress reporting, and deliverable preparation.

Phase I Environmental Site Assessments 1999-2018*. Mr. Garner has been certified by ASTM International with training in ASTM E1527 and E1903. PHIESA experience has also included using ASTM E2247 for rural and forestland properties. Mr. Garner has served as the environmental professional and project manager on countless due diligence PHIESAs in Arkansas, Missouri, Texas, and Tennessee. These projects included residential properties, commercial properties, industrial properties, and large rural properties for renewable energy projects. Issues documented and addressed in many of these included undocumented USTs, LUSTs, PERC, and heavy metal contamination issues that resulted in Phase II ESAs and remediation efforts.

Wetland Delineations and Permitting. 1999-2018*. Mr. Garner served as the technical lead and wetland scientist completed wetland delineations within multiple regions of the U.S. Experience includes completing delineations in the Atlantic and Gulf Coast, Arid West, Mid-West, Eastern Mountains and Piedmont, and Great Plains regions. Mr. Garner has experience with Section 404 permitting and mitigation planning through the Memphis, Little Rock, Tulsa, and Vicksburg Districts of the U.S. Army Corps of Engineers (USACE) working with oil and gas, commercial, industrial, and private landowner clients. Delineation and permitting projects have included pipelines, commercial and industrial developments, wildlife habitat enhancements, green-tree reservoirs, and mitigation banking.

(* denotes included project experience prior to joining SWCA)

COLTON CLABORN, M.S., NATURAL RESOURCES FIELD TECHNICIAN

As an environmental specialist in natural resources, Mr. Claborn works as a Team Lead when performing wetland delineations for clients. With 5 years of professional and academic training in the field of ecology, his particular expertise involves terrestrial mollusk ecology, chiropteran behavior and biology, invertebrate ecotoxicology, invasive species removal, flora and fauna of sparse ecosystems, and biodiversity monitoring.

In addition to field work, Mr. Claborn also acts in the deputy project manager and project coordinator roles for various Oil & Gas clients in the Texas and Oklahoma regions. The majority of his field work is performed in the Southwest portion of the United States, with exception to one project in southern Ontario, Canada.

YEARS OF EXPERIENCE

7

EXPERTISE

Jurisdictional Waters of the U.S. delineations and wetland determinations with various USACE districts

Stream mitigation bank monitoring, vegetation monitoring, TXRAM, and report writing

Performed many Phase I surveys in many regions for various project types

Performed various biological surveys and monitoring in various ecosystems and regions in the US and France

TXDOT environmental surveys, Vegetation habitat mapping, TXRAM

Identified 50+ species of songbirds, raptors, and waterfowl in west Texas through to Arizona

Surveyed and monitored small mammals, terrestrial mollusks, and bats

Threatened and endangered species monitoring and report writing

Estuarine and Alvar research methods in regards to ecological restoration and environmental management

EDUCATION

B.S., Biology; University of Texas at San Antonio, San Antonio, Texas; 2009

M.S., Environmental Management and Sustainability; St. Edward's University and Catholic University of the West; 2014

SELECTED PROJECT EXPERIENCE

2016 Aquatics Field Surveys TO17; Confidential Client; Arkansas, Oklahoma, and Tennessee. Role: *Environmental Specialist. Performed wetland delineations as a field lead and report writing.*

Confidential Pipeline; Confidential Client; Oklahoma and Texas. Role: *Environmental Specialist. Performed wetland delineation tasks both as a field lead and field technician, data entry, and report writing.*

Bethel Wind Project; Invenergy Wind Development, LLC., Texas. Role: *Environmental Specialist: Performed Phase I ESA surveys, Communicated with client constituents, arranged logistics, coordinated field teams, performed field surveys, wrote reports and reviewed maps.*

Medallion Midstream Permian Gathering Environmental Services On-Call; Medallion Midstream, LLC; Multiple Counties in Texas. SWCA performed cultural and natural resource surveys for the proposed pipeline in Texas. Natural resource surveys included wetland and stream delineations and T&E species evaluation. Role: *Environmental Specialist. Performed wetland delineation as a field lead.*

Confidential Wind Farm; Confidential Client; Oklahoma. Role: *Environmental Specialist. Performed Phase I ESA surveys, wetland delineation tasks, data entry, report writing, and habitat monitoring.*

Cactus Loop Pipeline Environmental Services; Plains Pipeline, L.P.; Multiple Counties in Texas. Role: *Project Coordinator. Coordinated with land agents and mobilized teams to perform both CR and NR surveys. Performed Tobusch Fishhook Cactus surveys and wetland delineations as a crew chief.*

Cherry Hills South Panova to Cushing Pipeline Section 404 CWA Permitting; DCP Midstream, LP; Multiple Counties in Oklahoma. Role: *Environmental Specialist. Performed ABB habitat delineation, wetland delineation, report writing, and coordinating with land agents for multiple teams.*

REGISTRATIONS / CERTIFICATIONS

Wilderness First Aid, Texas; University of Texas at San Antonio; 2009

Certified Texas Master Naturalist, Texas; Texas Parks and Wildlife Department; 2018

CPR and First Aid, Texas No. OH20246; 2017

PERMITS

Ute Indian Tribe of the Uintah and Ouray Reservation Access Permit, Natural Resource Technician; Uintah and Ouray Reservation

TRAINING

Wetland Delineation, Wetland Training Institute, Inc.; 2016

AWARDS / HONORS

Honor Award for Academic Achievement

MEMBERSHIPS

Member, The Wildlife Society; 2014

Plains Cashion to Cushing Pipeline Environmental Services; Plains All American Pipeline, LP; Multiple counties in Oklahoma. SWCA conducted environmental surveys and assisted with environmental permitting and regulatory approval for a proposed 65-mile-long crude oil pipeline route between Cushing and Cashion in Oklahoma. *Role: Environmental Specialist. Coordinated wetland delineation field surveys and directed survey crew.*

Confidential Additional NR Survey Requested COPO761; Confidential Client; Oklahoma County, Oklahoma. *Role: Environmental Specialist. Coordinated with Project Manager to communicate with land agents and CR crew chiefs to plan survey schedules and routes. Performed wetland delineation as crew chief.*

Confidential II PL Waters of the US (Wetlands) Delineation; Confidential Client; Texas. *Role: Environmental Specialist. Communicated with client constituents, arranged logistics, coordinated field teams, performed field surveys, wrote reports and reviewed maps.*

Confidential Pipeline Clean Water Act Support; Confidential Client; Multiple Counties in Oklahoma and Texas. *Role: Environmental Specialist. Communicated with client constituents, arranged logistics, coordinated field teams, performed field surveys, wrote reports and reviewed maps.*

Big Horn Pipeline Environmental Due Diligence; EnLink Midstream Services, LLC; Blaine, Dewey, and Woodward Counties, Oklahoma. *Role: Environmental Specialist. Performed wetland delineation as crew chief.*

Medallion Delaware Connector Pipeline_CO1 Natural Resources Survey; Medallion Midstream, LLC; Crane County, Texas. *Role: Deputy Project Manager. Communicated with client constituents, arranged logistics, coordinated field teams, performed field surveys, wrote reports and reviewed maps.*

Confidential Stream Mitigation Site; Confidential Client; Denton and Wise Counties, Texas. *Role: Environmental Specialist. Performed wetland delineations as a field lead and report writing.*

Midland to Sealy Pipeline Surveys and Permitting Segment 1; Enterprise Products Operating, LLC; Multiple Counties in Texas. SWCA performed wetland delineation and provided T&E survey reports conducted on a pipeline, pump stations, and terminal, running along several segments of the proposed ± 400 mile crude oil pipeline from Midland to Sealy, Texas. *Role: Environmental Specialist. Performed wetland delineation as a GPS technician.*

APPENDIX C
Additional Records

APPENDIX D

Environmental Database Records

AR Aeroplex
Salem Street
Blytheville, AR 72315

Inquiry Number: 6793081.3

December 17, 2021

Certified Sanborn® Map Report



6 Armstrong Road, 4th floor
Shelton, CT 06484
Toll Free: 800.352.0050
www.edrnet.com

Certified Sanborn® Map Report

12/17/21

Site Name:

AR Aeroplex
Salem Street
Blytheville, AR 72315
EDR Inquiry # 6793081.3

Client Name:

SWCA Environmental Consultants
2201 Brookhollow Plaza Drive, Suite 400
Arlington, TX 76006
Contact: Heath Garner



The Sanborn Library has been searched by EDR and maps covering the target property location as provided by SWCA Environmental Consultants were identified for the years listed below. The Sanborn Library is the largest, most complete collection of fire insurance maps. The collection includes maps from Sanborn, Bromley, Perris & Browne, Hopkins, Barlow, and others. Only Environmental Data Resources Inc. (EDR) is authorized to grant rights for commercial reproduction of maps by the Sanborn Library LLC, the copyright holder for the collection. Results can be authenticated by visiting www.edrnet.com/sanborn.

The Sanborn Library is continually enhanced with newly identified map archives. This report accesses all maps in the collection as of the day this report was generated.

Certified Sanborn Results:

Certification # 9DAB-43E0-83C5
PO # NA
Project 00067767-000-ARL

UNMAPPED PROPERTY

This report certifies that the complete holdings of the Sanborn Library, LLC collection have been searched based on client supplied target property information, and fire insurance maps covering the target property were not found.



Sanborn® Library search results

Certification #: 9DAB-43E0-83C5

The Sanborn Library includes more than 1.2 million fire insurance maps from Sanborn, Bromley, Perris & Browne, Hopkins, Barlow and others which track historical property usage in approximately 12,000 American cities and towns. Collections searched:

- Library of Congress
- University Publications of America
- EDR Private Collection

The Sanborn Library LLC Since 1866™

Limited Permission To Make Copies

SWCA Environmental Consultants (the client) is permitted to make up to FIVE photocopies of this Sanborn Map transmittal and each fire insurance map accompanying this report solely for the limited use of its customer. No one other than the client is authorized to make copies. Upon request made directly to an EDR Account Executive, the client may be permitted to make a limited number of additional photocopies. This permission is conditioned upon compliance by the client, its customer and their agents with EDR's copyright policy; a copy of which is available upon request.

Disclaimer - Copyright and Trademark Notice

This Report contains certain information obtained from a variety of public and other sources reasonably available to Environmental Data Resources, Inc. It cannot be concluded from this Report that coverage information for the target and surrounding properties does not exist from other sources. NO WARRANTY EXPRESSED OR IMPLIED, IS MADE WHATSOEVER IN CONNECTION WITH THIS REPORT. ENVIRONMENTAL DATA RESOURCES, INC. SPECIFICALLY DISCLAIMS THE MAKING OF ANY SUCH WARRANTIES, INCLUDING WITHOUT LIMITATION, MERCHANTABILITY OR FITNESS FOR A PARTICULAR USE OR PURPOSE. ALL RISK IS ASSUMED BY THE USER. IN NO EVENT SHALL ENVIRONMENTAL DATA RESOURCES, INC. BE LIABLE TO ANYONE, WHETHER ARISING OUT OF ERRORS OR OMISSIONS, NEGLIGENCE, ACCIDENT OR ANY OTHER CAUSE, FOR ANY LOSS OF DAMAGE, INCLUDING, WITHOUT LIMITATION, SPECIAL, INCIDENTAL, CONSEQUENTIAL, OR EXEMPLARY DAMAGES. ANY LIABILITY ON THE PART OF ENVIRONMENTAL DATA RESOURCES, INC. IS STRICTLY LIMITED TO A REFUND OF THE AMOUNT PAID FOR THIS REPORT. Purchaser accepts this Report "AS IS". Any analyses, estimates, ratings, environmental risk levels or risk codes provided in this Report are provided for illustrative purposes only, and are not intended to provide, nor should they be interpreted as providing any facts regarding, or prediction or forecast of, any environmental risk for any property. Only a Phase I Environmental Site Assessment performed by an environmental professional can provide information regarding the environmental risk for any property. Additionally, the information provided in this Report is not to be construed as legal advice. Copyright 2021 by Environmental Data Resources, Inc. All rights reserved. Reproduction in any media or format, in whole or in part, of any report or map of Environmental Data Resources, Inc., or its affiliates, is prohibited without prior written permission.

EDR and its logos (including Sanborn and Sanborn Map) are trademarks of Environmental Data Resources, Inc. or its affiliates. All other trademarks used herein are the property of their respective owners.

AR Aeroplex
Salem Street
Blytheville, AR 72315

Inquiry Number: 6793081.2s
December 17, 2021

The EDR Radius Map™ Report with GeoCheck®



6 Armstrong Road, 4th floor
Shelton, CT 06484
Toll Free: 800.352.0050
www.edrnet.com

TABLE OF CONTENTS

| <u>SECTION</u> | <u>PAGE</u> |
|--|-------------|
| Executive Summary | ES1 |
| Overview Map | 2 |
| Detail Map | 3 |
| Map Findings Summary | 4 |
| Map Findings | 8 |
| Orphan Summary | 94 |
| Government Records Searched/Data Currency Tracking | GR-1 |
| <u>GEOCHECK ADDENDUM</u> | |
| Physical Setting Source Addendum | A-1 |
| Physical Setting Source Summary | A-2 |
| Physical Setting SSURGO Soil Map | A-5 |
| Physical Setting Source Map | A-10 |
| Physical Setting Source Map Findings | A-12 |
| Physical Setting Source Records Searched | PSGR-1 |

Thank you for your business.
Please contact EDR at 1-800-352-0050
with any questions or comments.

Disclaimer - Copyright and Trademark Notice

This Report contains certain information obtained from a variety of public and other sources reasonably available to Environmental Data Resources, Inc. It cannot be concluded from this Report that coverage information for the target and surrounding properties does not exist from other sources. **NO WARRANTY EXPRESSED OR IMPLIED, IS MADE WHATSOEVER IN CONNECTION WITH THIS REPORT. ENVIRONMENTAL DATA RESOURCES, INC. SPECIFICALLY DISCLAIMS THE MAKING OF ANY SUCH WARRANTIES, INCLUDING WITHOUT LIMITATION, MERCHANTABILITY OR FITNESS FOR A PARTICULAR USE OR PURPOSE. ALL RISK IS ASSUMED BY THE USER. IN NO EVENT SHALL ENVIRONMENTAL DATA RESOURCES, INC. BE LIABLE TO ANYONE, WHETHER ARISING OUT OF ERRORS OR OMISSIONS, NEGLIGENCE, ACCIDENT OR ANY OTHER CAUSE, FOR ANY LOSS OF DAMAGE, INCLUDING, WITHOUT LIMITATION, SPECIAL, INCIDENTAL, CONSEQUENTIAL, OR EXEMPLARY DAMAGES. ANY LIABILITY ON THE PART OF ENVIRONMENTAL DATA RESOURCES, INC. IS STRICTLY LIMITED TO A REFUND OF THE AMOUNT PAID FOR THIS REPORT.** Purchaser accepts this Report "AS IS". Any analyses, estimates, ratings, environmental risk levels or risk codes provided in this Report are provided for illustrative purposes only, and are not intended to provide, nor should they be interpreted as providing any facts regarding, or prediction or forecast of, any environmental risk for any property. Only a Phase I Environmental Site Assessment performed by an environmental professional can provide information regarding the environmental risk for any property. Additionally, the information provided in this Report is not to be construed as legal advice.

Copyright 2020 by Environmental Data Resources, Inc. All rights reserved. Reproduction in any media or format, in whole or in part, of any report or map of Environmental Data Resources, Inc., or its affiliates, is prohibited without prior written permission.

EDR and its logos (including Sanborn and Sanborn Map) are trademarks of Environmental Data Resources, Inc. or its affiliates. All other trademarks used herein are the property of their respective owners.

EXECUTIVE SUMMARY

A search of available environmental records was conducted by Environmental Data Resources, Inc (EDR). The report was designed to assist parties seeking to meet the search requirements of EPA's Standards and Practices for All Appropriate Inquiries (40 CFR Part 312), the ASTM Standard Practice for Environmental Site Assessments (E1527-21), the ASTM Standard Practice for Environmental Site Assessments for Forestland or Rural Property (E 2247-16), the ASTM Standard Practice for Limited Environmental Due Diligence: Transaction Screen Process (E 1528-14) or custom requirements developed for the evaluation of environmental risk associated with a parcel of real estate.

TARGET PROPERTY INFORMATION

ADDRESS

SALEM STREET
BLYTHEVILLE, AR 72315

COORDINATES

Latitude (North): 35.9684980 - 35° 58' 6.59"
Longitude (West): 89.9503040 - 89° 57' 1.09"
Universal Transverse Mercator: Zone 16
UTM X (Meters): 233947.3
UTM Y (Meters): 3984279.2
Elevation: 250 ft. above sea level

USGS TOPOGRAPHIC MAP ASSOCIATED WITH TARGET PROPERTY

Target Property Map: 15430802 BLYTHEVILLE, AR
Version Date: 2020

AERIAL PHOTOGRAPHY IN THIS REPORT

Portions of Photo from: 20150803
Source: USDA

MAPPED SITES SUMMARY

Target Property Address:
SALEM STREET
BLYTHEVILLE, AR 72315

Click on Map ID to see full detail.

| MAP ID | SITE NAME | ADDRESS | DATABASE ACRONYMS | RELATIVE ELEVATION | DIST (ft. & mi.) DIRECTION |
|---------------------|----------------------|-----------------|--|--------------------|-------------------------------|
| Reg | EAKER AIR FORCE BASE | | DOD | Same | 1 ft. |
| 1 | FORMER BDU DROP ZONE | | UXO | Higher | 473, 0.090, ENE |
| A2 | FIRING-IN-BUTT | | UXO | Higher | 738, 0.140, NW |
| A3 | SKEET RANGE | | UXO | Higher | 743, 0.141, NW |
| A4 | SMALL ARMS FIRING RA | | UXO | Lower | 947, 0.179, NW |
| 5 | DEMONSTRATION AREA W | | UXO | Higher | 1260, 0.239, ESE |
| 6 | AIR FORCE BASE CONV | A809 ATLANTA ST | CORRACTS, RCRA-TSDF, RCRA NonGen / NLR, PADS | Higher | 1355, 0.257, South |
| 7 | BLYTHEVILLE ARMY A/F | | FUDS | Higher | 2013, 0.381, South |
| 8 | FORMER SKEET & TRAP | | UXO | Lower | 2615, 0.495, West |
| 9 | FORMER SMALL ARMS RA | | UXO | Lower | 3087, 0.585, WNW |
| 10 | EOD, SWMU 8 | | UXO | Higher | 3682, 0.697, ESE |
| 11 | GRENADE RANGE | | UXO | Higher | 4117, 0.780, ESE |

EXECUTIVE SUMMARY

TARGET PROPERTY SEARCH RESULTS

The target property was not listed in any of the databases searched by EDR.

DATABASES WITH NO MAPPED SITES

No mapped sites were found in EDR's search of available ("reasonably ascertainable ") government records either on the target property or within the search radius around the target property for the following databases:

STANDARD ENVIRONMENTAL RECORDS

Lists of Federal NPL (Superfund) sites

NPL..... National Priority List
Proposed NPL..... Proposed National Priority List Sites
NPL LIENS..... Federal Superfund Liens

Lists of Federal Delisted NPL sites

Delisted NPL..... National Priority List Deletions

Lists of Federal sites subject to CERCLA removals and CERCLA orders

FEDERAL FACILITY..... Federal Facility Site Information listing
SEMS..... Superfund Enterprise Management System

Lists of Federal CERCLA sites with NFRAP

SEMS-ARCHIVE..... Superfund Enterprise Management System Archive

Lists of Federal RCRA generators

RCRA-LQG..... RCRA - Large Quantity Generators
RCRA-SQG..... RCRA - Small Quantity Generators
RCRA-VSQG..... RCRA - Very Small Quantity Generators (Formerly Conditionally Exempt Small Quantity Generators)

Federal institutional controls / engineering controls registries

LUCIS..... Land Use Control Information System
US ENG CONTROLS..... Engineering Controls Sites List
US INST CONTROLS..... Institutional Controls Sites List

Federal ERNS list

ERNS..... Emergency Response Notification System

Lists of state- and tribal (Superfund) equivalent sites

SHWS..... Hazardous Substance Remedial Action Trust Fund Priority List

EXECUTIVE SUMMARY

Lists of state and tribal landfills and solid waste disposal facilities

SWF/LF..... Solid Waste Facility Permit Database
SWID..... Solid Waste Illegal Dumps Database

Lists of state and tribal leaking storage tanks

LTANKS..... Leaking Storage Tank Location Listing
INDIAN LUST..... Leaking Underground Storage Tanks on Indian Land

Lists of state and tribal registered storage tanks

FEMA UST..... Underground Storage Tank Listing
UST..... Underground Storage Tank Data
AST..... Aboveground Tank Database
INDIAN UST..... Underground Storage Tanks on Indian Land

State and tribal institutional control / engineering control registries

ENG CONTROLS..... Engineering Controls Sites Listing
INST CONTROL..... Institutional Control/Land Use Restriction Sites

Lists of state and tribal voluntary cleanup sites

VCP..... Voluntary Cleanup Program Sites
INDIAN VCP..... Voluntary Cleanup Priority Listing

Lists of state and tribal brownfield sites

BROWNFIELDS..... Brownfields Projects

ADDITIONAL ENVIRONMENTAL RECORDS

Local Brownfield lists

US BROWNFIELDS..... A Listing of Brownfields Sites

Local Lists of Landfill / Solid Waste Disposal Sites

SWRCY..... Recycling Directory
INDIAN ODI..... Report on the Status of Open Dumps on Indian Lands
ODI..... Open Dump Inventory
DEBRIS REGION 9..... Torres Martinez Reservation Illegal Dump Site Locations
IHS OPEN DUMPS..... Open Dumps on Indian Land

Local Lists of Hazardous waste / Contaminated Sites

US HIST CDL..... Delisted National Clandestine Laboratory Register
CDL..... Methamphetamine Contaminated Properties Listing
US CDL..... National Clandestine Laboratory Register
PFAS..... Per- and Polyfluoroalkyl Substances

Local Land Records

LIENS 2..... CERCLA Lien Information

EXECUTIVE SUMMARY

Records of Emergency Release Reports

| | |
|----------------|--|
| HMIRS..... | Hazardous Materials Information Reporting System |
| SPILLS..... | Emergency Response Incidents |
| SPILLS 90..... | SPILLS 90 data from FirstSearch |
| SPILLS 80..... | SPILLS 80 data from FirstSearch |

Other Ascertainable Records

| | |
|--------------------------|---|
| RCRA NonGen / NLR..... | RCRA - Non Generators / No Longer Regulated |
| SCRD DRYCLEANERS..... | State Coalition for Remediation of Drycleaners Listing |
| US FIN ASSUR..... | Financial Assurance Information |
| EPA WATCH LIST..... | EPA WATCH LIST |
| 2020 COR ACTION..... | 2020 Corrective Action Program List |
| TSCA..... | Toxic Substances Control Act |
| TRIS..... | Toxic Chemical Release Inventory System |
| SSTS..... | Section 7 Tracking Systems |
| ROD..... | Records Of Decision |
| RMP..... | Risk Management Plans |
| RAATS..... | RCRA Administrative Action Tracking System |
| PRP..... | Potentially Responsible Parties |
| PADS..... | PCB Activity Database System |
| ICIS..... | Integrated Compliance Information System |
| FTTS..... | FIFRA/ TSCA Tracking System - FIFRA (Federal Insecticide, Fungicide, & Rodenticide Act)/TSCA (Toxic Substances Control Act) |
| MLTS..... | Material Licensing Tracking System |
| COAL ASH DOE..... | Steam-Electric Plant Operation Data |
| COAL ASH EPA..... | Coal Combustion Residues Surface Impoundments List |
| PCB TRANSFORMER..... | PCB Transformer Registration Database |
| RADINFO..... | Radiation Information Database |
| HIST FTTS..... | FIFRA/TSCA Tracking System Administrative Case Listing |
| DOT OPS..... | Incident and Accident Data |
| CONSENT..... | Superfund (CERCLA) Consent Decrees |
| INDIAN RESERV..... | Indian Reservations |
| FUSRAP..... | Formerly Utilized Sites Remedial Action Program |
| UMTRA..... | Uranium Mill Tailings Sites |
| LEAD SMELTERS..... | Lead Smelter Sites |
| US AIRS..... | Aerometric Information Retrieval System Facility Subsystem |
| US MINES..... | Mines Master Index File |
| ABANDONED MINES..... | Abandoned Mines |
| FINDS..... | Facility Index System/Facility Registry System |
| DOCKET HWC..... | Hazardous Waste Compliance Docket Listing |
| ECHO..... | Enforcement & Compliance History Information |
| FUELS PROGRAM..... | EPA Fuels Program Registered Listing |
| AIRS..... | Permitted Facility Emission & Stack Data |
| ASBESTOS..... | Asbestos Notification of Intent Database |
| COAL ASH..... | Coal Ash Disposal Site Listing |
| ENF..... | Consent Administrative Order, Notice of Violation Information Database |
| Financial Assurance..... | Financial Assurance Information Listing |
| PERMITS..... | Permit Data System |
| AR Sludge..... | Poultry Sludge Permit Sites |
| TIER 2..... | Tier 2 Information Listing |
| UIC..... | Underground Injection Wells Database Listing |
| MINES MRDS..... | Mineral Resources Data System |

EXECUTIVE SUMMARY

EDR HIGH RISK HISTORICAL RECORDS

EDR Exclusive Records

EDR MGP..... EDR Proprietary Manufactured Gas Plants
EDR Hist Auto..... EDR Exclusive Historical Auto Stations
EDR Hist Cleaner..... EDR Exclusive Historical Cleaners

EDR RECOVERED GOVERNMENT ARCHIVES

Exclusive Recovered Govt. Archives

RGA HWS..... Recovered Government Archive State Hazardous Waste Facilities List
RGA LF..... Recovered Government Archive Solid Waste Facilities List
RGA LUST..... Recovered Government Archive Leaking Underground Storage Tank

SURROUNDING SITES: SEARCH RESULTS

Surrounding sites were identified in the following databases.

Elevations have been determined from the USGS Digital Elevation Model and should be evaluated on a relative (not an absolute) basis. Relative elevation information between sites of close proximity should be field verified. Sites with an elevation equal to or higher than the target property have been differentiated below from sites with an elevation lower than the target property.

Page numbers and map identification numbers refer to the EDR Radius Map report where detailed data on individual sites can be reviewed.

Sites listed in ***bold italics*** are in multiple databases.

Unmappable (orphan) sites are not considered in the foregoing analysis.

STANDARD ENVIRONMENTAL RECORDS

Lists of Federal RCRA facilities undergoing Corrective Action

CORRACTS: CORRACTS is a list of handlers with RCRA Corrective Action Activity. This report shows which nationally-defined corrective action core events have occurred for every handler that has had corrective action activity.

A review of the CORRACTS list, as provided by EDR, and dated 09/13/2021 has revealed that there is 1 CORRACTS site within approximately 1 mile of the target property.

| <u>Equal/Higher Elevation</u> | <u>Address</u> | <u>Direction / Distance</u> | <u>Map ID</u> | <u>Page</u> |
|-----------------------------------|-------------------------------|---------------------------------------|-----------------|------------------|
| <i>AIR FORCE BASE CONV</i> | <i>A809 ATLANTA ST</i> | <i>S 1/4 - 1/2 (0.257 mi.)</i> | <i>6</i> | <i>10</i> |

EXECUTIVE SUMMARY

Lists of Federal RCRA TSD facilities

RCRA-TSDF: RCRAInfo is EPA's comprehensive information system, providing access to data supporting the Resource Conservation and Recovery Act (RCRA) of 1976 and the Hazardous and Solid Waste Amendments (HSWA) of 1984. The database includes selective information on sites which generate, transport, store, treat and/or dispose of hazardous waste as defined by the Resource Conservation and Recovery Act (RCRA). Transporters are individuals or entities that move hazardous waste from the generator offsite to a facility that can recycle, treat, store, or dispose of the waste. TSDFs treat, store, or dispose of the waste.

A review of the RCRA-TSDF list, as provided by EDR, and dated 09/13/2021 has revealed that there is 1 RCRA-TSDF site within approximately 0.5 miles of the target property.

| <u>Equal/Higher Elevation</u> | <u>Address</u> | <u>Direction / Distance</u> | <u>Map ID</u> | <u>Page</u> |
|---|------------------------|--------------------------------|---------------|-------------|
| AIR FORCE BASE CONV EPA ID:: AR8571924473 | A809 ATLANTA ST | S 1/4 - 1/2 (0.257 mi.) | 6 | 10 |

ADDITIONAL ENVIRONMENTAL RECORDS

Other Ascertainable Records

FUDS: The Listing includes locations of Formerly Used Defense Sites Properties where the US Army Corps Of Engineers is actively working or will take necessary cleanup actions.

A review of the FUDS list, as provided by EDR, and dated 08/10/2021 has revealed that there is 1 FUDS site within approximately 1 mile of the target property.

| <u>Equal/Higher Elevation</u> | <u>Address</u> | <u>Direction / Distance</u> | <u>Map ID</u> | <u>Page</u> |
|-------------------------------|----------------|-----------------------------|---------------|-------------|
| BLYTHEVILLE ARMY A/F | | S 1/4 - 1/2 (0.381 mi.) | 7 | 91 |

DOD: Consists of federally owned or administered lands, administered by the Department of Defense, that have any area equal to or greater than 640 acres of the United States, Puerto Rico, and the U.S. Virgin Islands.

A review of the DOD list, as provided by EDR, and dated 12/31/2005 has revealed that there is 1 DOD site within approximately 1 mile of the target property.

| <u>Equal/Higher Elevation</u> | <u>Address</u> | <u>Direction / Distance</u> | <u>Map ID</u> | <u>Page</u> |
|-------------------------------|----------------|-----------------------------|---------------|-------------|
| EAKER AIR FORCE BASE | | 0 - 1/8 (0.000 mi.) | 0 | 8 |

UXO: A listing of unexploded ordnance site locations

A review of the UXO list, as provided by EDR, and dated 12/31/2018 has revealed that there are 9 UXO sites within approximately 1 mile of the target property.

| <u>Equal/Higher Elevation</u> | <u>Address</u> | <u>Direction / Distance</u> | <u>Map ID</u> | <u>Page</u> |
|-------------------------------|----------------|-----------------------------|---------------|-------------|
| FORMER BDU DROP ZONE | | ENE 0 - 1/8 (0.090 mi.) | 1 | 8 |
| FIRING-IN-BUTT | | NW 1/8 - 1/4 (0.140 mi.) | A2 | 8 |
| SKEET RANGE | | NW 1/8 - 1/4 (0.141 mi.) | A3 | 9 |
| DEMONSTRATION AREA W | | ESE 1/8 - 1/4 (0.239 mi.) | 5 | 9 |

EXECUTIVE SUMMARY

| <u>Equal/Higher Elevation</u> | <u>Address</u> | <u>Direction / Distance</u> | <u>Map ID</u> | <u>Page</u> |
|-------------------------------|----------------|-----------------------------|---------------|-------------|
| EOD, SWMU 8 | | ESE 1/2 - 1 (0.697 mi.) | 10 | 92 |
| GRENADA RANGE | | ESE 1/2 - 1 (0.780 mi.) | 11 | 93 |
| <u>Lower Elevation</u> | <u>Address</u> | <u>Direction / Distance</u> | <u>Map ID</u> | <u>Page</u> |
| SMALL ARMS FIRING RA | | NW 1/8 - 1/4 (0.179 mi.) | A4 | 9 |
| FORMER SKEET & TRAP | | W 1/4 - 1/2 (0.495 mi.) | 8 | 92 |
| FORMER SMALL ARMS RA | | WNW 1/2 - 1 (0.585 mi.) | 9 | 92 |

EXECUTIVE SUMMARY

Due to poor or inadequate address information, the following sites were not mapped. Count: 1 records.

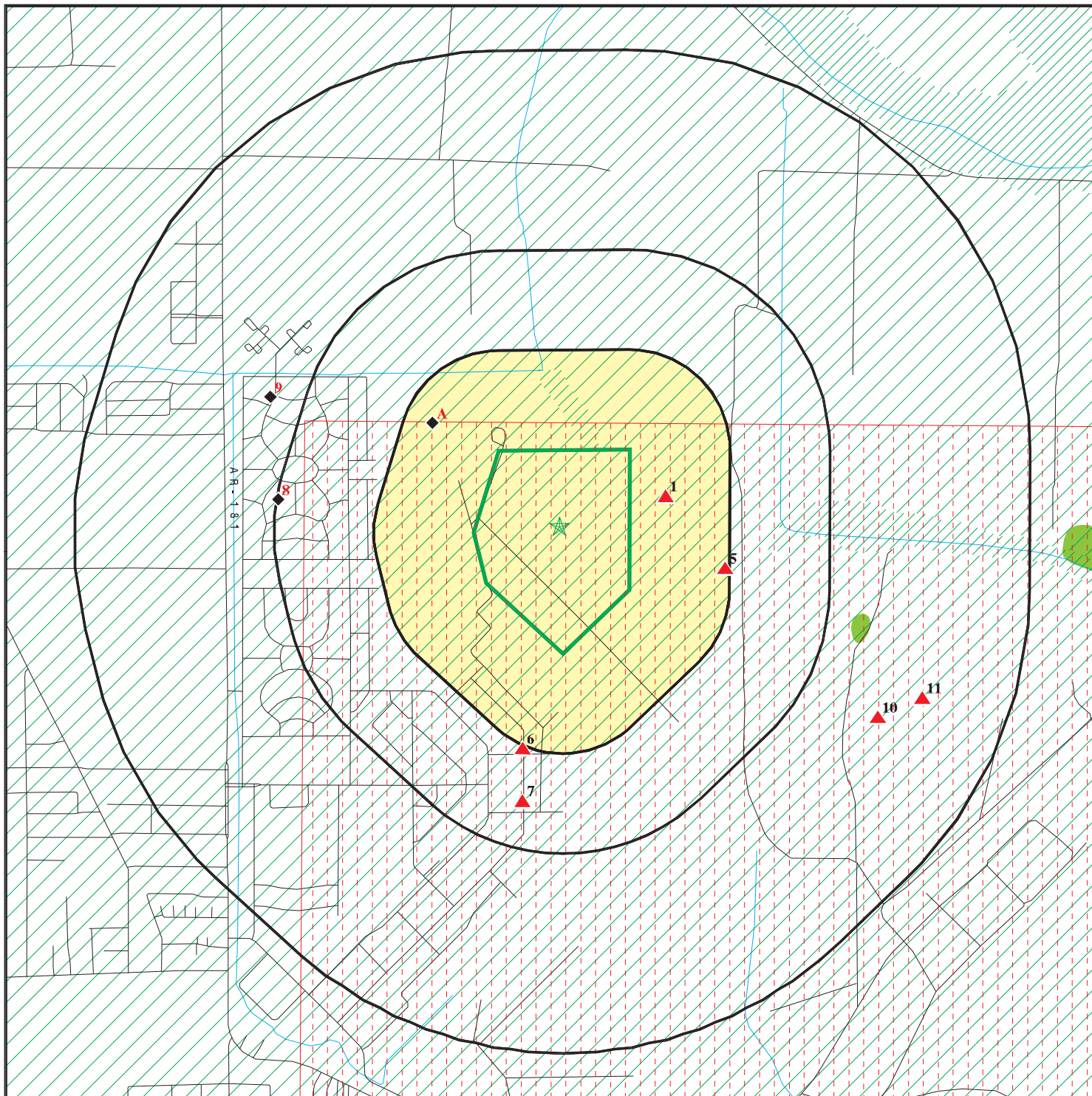
Site Name

NATURAL BIODIESEL GLYCERIN SPILL

Database(s)

SEMS-ARCHIVE

OVERVIEW MAP - 6793081.2S



Target Property

Sites at elevations higher than or equal to the target property

Sites at elevations lower than the target property

Manufactured Gas Plants

National Priority List Sites

Dept. Defense Sites



Indian Reservations BIA

Special Flood Hazard Area (1%)

0.2% Annual Chance Flood Hazard

National Wetland Inventory

State Wetlands

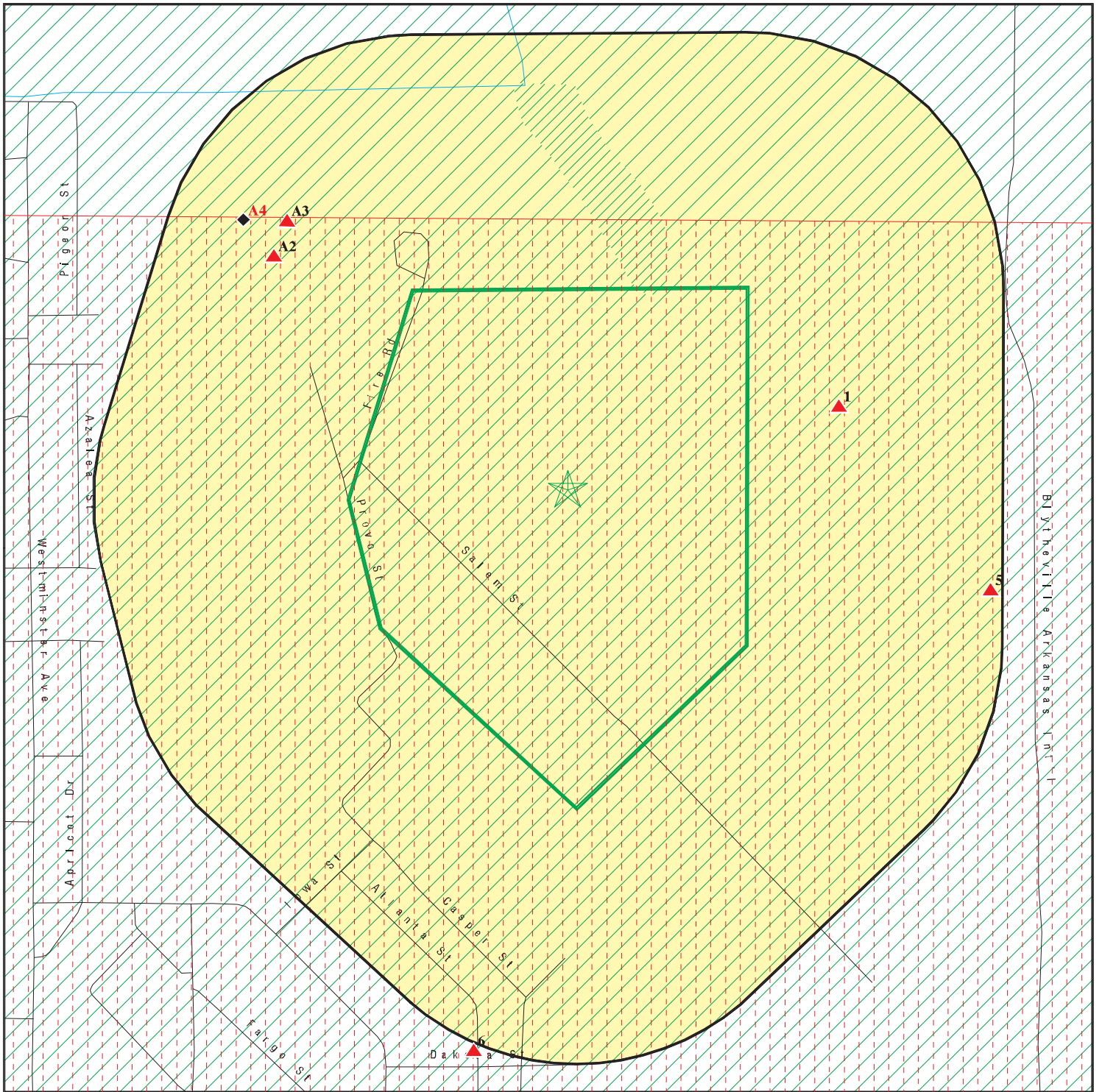









This report includes Interactive Map Layers to display and/or hide map information. The legend includes only those icons for the default map view.




SITE NAME: AR Aeroplex
 ADDRESS: Salem Street
 Blytheville AR 72315
 LAT/LONG: 35.968498 / 89.950304

CLIENT: SWCA Environmental Consultants
 CONTACT: Heath Garner
 INQUIRY #: 6793081.2s
 DATE: December 17, 2021 4:19 pm

DETAIL MAP - 6793081.2S



-  Target Property
-  Sites at elevations higher than or equal to the target property
-  Sites at elevations lower than the target property
-  Manufactured Gas Plants
-  Sensitive Receptors
-  National Priority List Sites
-  Dept. Defense Sites

-  Indian Reservations BIA
-  Special Flood Hazard Area (1%)
-  0.2% Annual Chance Flood Hazard



This report includes Interactive Map Layers to display and/or hide map information. The legend includes only those icons for the default map view.

SITE NAME: AR Aeroplex
 ADDRESS: Salem Street
 Blytheville AR 72315
 LAT/LONG: 35.968498 / 89.950304

CLIENT: SWCA Environmental Consultants
 CONTACT: Heath Garner
 INQUIRY #: 6793081.2s
 DATE: December 17, 2021 4:20 pm

MAP FINDINGS SUMMARY

| Database | Search Distance (Miles) | Target Property | < 1/8 | 1/8 - 1/4 | 1/4 - 1/2 | 1/2 - 1 | > 1 | Total Plotted |
|---|-------------------------------|--------------------|-------|-----------|-----------|---------|-----|------------------|
| STANDARD ENVIRONMENTAL RECORDS | | | | | | | | |
| <i>Lists of Federal NPL (Superfund) sites</i> | | | | | | | | |
| NPL | 1.000 | | 0 | 0 | 0 | 0 | NR | 0 |
| Proposed NPL | 1.000 | | 0 | 0 | 0 | 0 | NR | 0 |
| NPL LIENS | 1.000 | | 0 | 0 | 0 | 0 | NR | 0 |
| <i>Lists of Federal Delisted NPL sites</i> | | | | | | | | |
| Delisted NPL | 1.000 | | 0 | 0 | 0 | 0 | NR | 0 |
| <i>Lists of Federal sites subject to CERCLA removals and CERCLA orders</i> | | | | | | | | |
| FEDERAL FACILITY | 0.500 | | 0 | 0 | 0 | NR | NR | 0 |
| SEMS | 0.500 | | 0 | 0 | 0 | NR | NR | 0 |
| <i>Lists of Federal CERCLA sites with NFRAP</i> | | | | | | | | |
| SEMS-ARCHIVE | 0.500 | | 0 | 0 | 0 | NR | NR | 0 |
| <i>Lists of Federal RCRA facilities undergoing Corrective Action</i> | | | | | | | | |
| CORRACTS | 1.000 | | 0 | 0 | 1 | 0 | NR | 1 |
| <i>Lists of Federal RCRA TSD facilities</i> | | | | | | | | |
| RCRA-TSDF | 0.500 | | 0 | 0 | 1 | NR | NR | 1 |
| <i>Lists of Federal RCRA generators</i> | | | | | | | | |
| RCRA-LQG | 0.250 | | 0 | 0 | NR | NR | NR | 0 |
| RCRA-SQG | 0.250 | | 0 | 0 | NR | NR | NR | 0 |
| RCRA-VSQG | 0.250 | | 0 | 0 | NR | NR | NR | 0 |
| <i>Federal institutional controls / engineering controls registries</i> | | | | | | | | |
| LUCIS | 0.500 | | 0 | 0 | 0 | NR | NR | 0 |
| US ENG CONTROLS | 0.500 | | 0 | 0 | 0 | NR | NR | 0 |
| US INST CONTROLS | 0.500 | | 0 | 0 | 0 | NR | NR | 0 |
| <i>Federal ERNS list</i> | | | | | | | | |
| ERNS | TP | | NR | NR | NR | NR | NR | 0 |
| <i>Lists of state- and tribal (Superfund) equivalent sites</i> | | | | | | | | |
| SHWS | 1.000 | | 0 | 0 | 0 | 0 | NR | 0 |
| <i>Lists of state and tribal landfills and solid waste disposal facilities</i> | | | | | | | | |
| SWF/LF | 0.500 | | 0 | 0 | 0 | NR | NR | 0 |
| SWID | 0.500 | | 0 | 0 | 0 | NR | NR | 0 |
| <i>Lists of state and tribal leaking storage tanks</i> | | | | | | | | |
| LTANKS | 0.500 | | 0 | 0 | 0 | NR | NR | 0 |

MAP FINDINGS SUMMARY

| Database | Search Distance (Miles) | Target Property | < 1/8 | 1/8 - 1/4 | 1/4 - 1/2 | 1/2 - 1 | > 1 | Total Plotted |
|---|-------------------------|-----------------|-------|-----------|-----------|---------|-----|---------------|
| INDIAN LUST | 0.500 | | 0 | 0 | 0 | NR | NR | 0 |
| <i>Lists of state and tribal registered storage tanks</i> | | | | | | | | |
| FEMA UST | 0.250 | | 0 | 0 | NR | NR | NR | 0 |
| UST | 0.250 | | 0 | 0 | NR | NR | NR | 0 |
| AST | 0.250 | | 0 | 0 | NR | NR | NR | 0 |
| INDIAN UST | 0.250 | | 0 | 0 | NR | NR | NR | 0 |
| <i>State and tribal institutional control / engineering control registries</i> | | | | | | | | |
| ENG CONTROLS | 0.500 | | 0 | 0 | 0 | NR | NR | 0 |
| INST CONTROL | 0.500 | | 0 | 0 | 0 | NR | NR | 0 |
| <i>Lists of state and tribal voluntary cleanup sites</i> | | | | | | | | |
| VCP | 0.500 | | 0 | 0 | 0 | NR | NR | 0 |
| INDIAN VCP | 0.500 | | 0 | 0 | 0 | NR | NR | 0 |
| <i>Lists of state and tribal brownfield sites</i> | | | | | | | | |
| BROWNFIELDS | 0.500 | | 0 | 0 | 0 | NR | NR | 0 |
| <u>ADDITIONAL ENVIRONMENTAL RECORDS</u> | | | | | | | | |
| <i>Local Brownfield lists</i> | | | | | | | | |
| US BROWNFIELDS | 0.500 | | 0 | 0 | 0 | NR | NR | 0 |
| <i>Local Lists of Landfill / Solid Waste Disposal Sites</i> | | | | | | | | |
| SWRCY | 0.500 | | 0 | 0 | 0 | NR | NR | 0 |
| INDIAN ODI | 0.500 | | 0 | 0 | 0 | NR | NR | 0 |
| ODI | 0.500 | | 0 | 0 | 0 | NR | NR | 0 |
| DEBRIS REGION 9 | 0.500 | | 0 | 0 | 0 | NR | NR | 0 |
| IHS OPEN DUMPS | 0.500 | | 0 | 0 | 0 | NR | NR | 0 |
| <i>Local Lists of Hazardous waste / Contaminated Sites</i> | | | | | | | | |
| US HIST CDL | TP | | NR | NR | NR | NR | NR | 0 |
| CDL | TP | | NR | NR | NR | NR | NR | 0 |
| US CDL | TP | | NR | NR | NR | NR | NR | 0 |
| PFAS | 0.500 | | 0 | 0 | 0 | NR | NR | 0 |
| <i>Local Land Records</i> | | | | | | | | |
| LIENS 2 | TP | | NR | NR | NR | NR | NR | 0 |
| <i>Records of Emergency Release Reports</i> | | | | | | | | |
| HMIRS | TP | | NR | NR | NR | NR | NR | 0 |
| SPILLS | TP | | NR | NR | NR | NR | NR | 0 |
| SPILLS 90 | TP | | NR | NR | NR | NR | NR | 0 |
| SPILLS 80 | TP | | NR | NR | NR | NR | NR | 0 |
| <i>Other Ascertainable Records</i> | | | | | | | | |
| RCRA NonGen / NLR | 0.250 | | 0 | 0 | NR | NR | NR | 0 |

MAP FINDINGS SUMMARY

| Database | Search Distance (Miles) | Target Property | < 1/8 | 1/8 - 1/4 | 1/4 - 1/2 | 1/2 - 1 | > 1 | Total Plotted |
|---------------------|-------------------------|-----------------|-------|-----------|-----------|---------|-----|---------------|
| FUDS | 1.000 | | 0 | 0 | 1 | 0 | NR | 1 |
| DOD | 1.000 | | 1 | 0 | 0 | 0 | NR | 1 |
| SCRD DRYCLEANERS | 0.500 | | 0 | 0 | 0 | NR | NR | 0 |
| US FIN ASSUR | TP | | NR | NR | NR | NR | NR | 0 |
| EPA WATCH LIST | TP | | NR | NR | NR | NR | NR | 0 |
| 2020 COR ACTION | 0.250 | | 0 | 0 | NR | NR | NR | 0 |
| TSCA | TP | | NR | NR | NR | NR | NR | 0 |
| TRIS | TP | | NR | NR | NR | NR | NR | 0 |
| SSTS | TP | | NR | NR | NR | NR | NR | 0 |
| ROD | 1.000 | | 0 | 0 | 0 | 0 | NR | 0 |
| RMP | TP | | NR | NR | NR | NR | NR | 0 |
| RAATS | TP | | NR | NR | NR | NR | NR | 0 |
| PRP | TP | | NR | NR | NR | NR | NR | 0 |
| PADS | TP | | NR | NR | NR | NR | NR | 0 |
| ICIS | TP | | NR | NR | NR | NR | NR | 0 |
| FTTS | TP | | NR | NR | NR | NR | NR | 0 |
| MLTS | TP | | NR | NR | NR | NR | NR | 0 |
| COAL ASH DOE | TP | | NR | NR | NR | NR | NR | 0 |
| COAL ASH EPA | 0.500 | | 0 | 0 | 0 | NR | NR | 0 |
| PCB TRANSFORMER | TP | | NR | NR | NR | NR | NR | 0 |
| RADINFO | TP | | NR | NR | NR | NR | NR | 0 |
| HIST FTTS | TP | | NR | NR | NR | NR | NR | 0 |
| DOT OPS | TP | | NR | NR | NR | NR | NR | 0 |
| CONSENT | 1.000 | | 0 | 0 | 0 | 0 | NR | 0 |
| INDIAN RESERV | 1.000 | | 0 | 0 | 0 | 0 | NR | 0 |
| FUSRAP | 1.000 | | 0 | 0 | 0 | 0 | NR | 0 |
| UMTRA | 0.500 | | 0 | 0 | 0 | NR | NR | 0 |
| LEAD SMELTERS | TP | | NR | NR | NR | NR | NR | 0 |
| US AIRS | TP | | NR | NR | NR | NR | NR | 0 |
| US MINES | 0.250 | | 0 | 0 | NR | NR | NR | 0 |
| ABANDONED MINES | 0.250 | | 0 | 0 | NR | NR | NR | 0 |
| FINDS | TP | | NR | NR | NR | NR | NR | 0 |
| DOCKET HWC | TP | | NR | NR | NR | NR | NR | 0 |
| UXO | 1.000 | | 1 | 4 | 1 | 3 | NR | 9 |
| ECHO | TP | | NR | NR | NR | NR | NR | 0 |
| FUELS PROGRAM | 0.250 | | 0 | 0 | NR | NR | NR | 0 |
| AIRS | TP | | NR | NR | NR | NR | NR | 0 |
| ASBESTOS | TP | | NR | NR | NR | NR | NR | 0 |
| COAL ASH | 0.500 | | 0 | 0 | 0 | NR | NR | 0 |
| ENF | TP | | NR | NR | NR | NR | NR | 0 |
| Financial Assurance | TP | | NR | NR | NR | NR | NR | 0 |
| PERMITS | TP | | NR | NR | NR | NR | NR | 0 |
| AR Sludge | 0.500 | | 0 | 0 | 0 | NR | NR | 0 |
| TIER 2 | TP | | NR | NR | NR | NR | NR | 0 |
| UIC | TP | | NR | NR | NR | NR | NR | 0 |
| MINES MRDS | TP | | NR | NR | NR | NR | NR | 0 |

EDR HIGH RISK HISTORICAL RECORDS

EDR Exclusive Records

| | | | | | | | | |
|---------|-------|--|---|---|---|---|----|---|
| EDR MGP | 1.000 | | 0 | 0 | 0 | 0 | NR | 0 |
|---------|-------|--|---|---|---|---|----|---|

MAP FINDINGS SUMMARY

| Database | Search Distance (Miles) | Target Property | < 1/8 | 1/8 - 1/4 | 1/4 - 1/2 | 1/2 - 1 | > 1 | Total Plotted |
|--|-------------------------------|--------------------|-------|-----------|-----------|---------|-----|------------------|
| EDR Hist Auto | 0.125 | | 0 | NR | NR | NR | NR | 0 |
| EDR Hist Cleaner | 0.125 | | 0 | NR | NR | NR | NR | 0 |
| <u>EDR RECOVERED GOVERNMENT ARCHIVES</u> | | | | | | | | |
| <i>Exclusive Recovered Govt. Archives</i> | | | | | | | | |
| RGA HWS | TP | | NR | NR | NR | NR | NR | 0 |
| RGA LF | TP | | NR | NR | NR | NR | NR | 0 |
| RGA LUST | TP | | NR | NR | NR | NR | NR | 0 |
| - Totals -- | | 0 | 2 | 4 | 4 | 3 | 0 | 13 |

NOTES:

TP = Target Property

NR = Not Requested at this Search Distance

Sites may be listed in more than one database

Map ID
Direction
Distance
Elevation

MAP FINDINGS

Site

Database(s)

EDR ID Number
EPA ID Number

DOD
Region

EAKER AIR FORCE BASE (CLOSED)
EAKER AIR FORCE BASE (CLO (County), AR

DOD **CUSA138166**
N/A

< 1/8
1 ft.

DOD:
Feature 1: Air Force DOD
Feature 2: Not reported
Feature 3: Not reported
URL: Not reported
Name 1: Eaker Air Force Base (Closed)
Name 2: Not reported
Name 3: Not reported
State: AR
DOD Site: Yes
Tile name: ARMISSISSIPPI

1
ENE
< 1/8
0.090 mi.
473 ft.

FORMER BDU DROP ZONE
BLYTHEVILLE, AR

UXO **1024718711**
N/A

Relative:
Higher
Actual:
250 ft.

UXO:
DoD Component: Air Force
Installation Name: EAKER
Name: FORMER BDU DROP ZONE
Address: Not reported
Address 2: Not reported
City,State,Zip: BLYTHEVILLE, AR
Site ID: XU400
Site Type: Unexploded Munitions and Ordnance Area
Latitude: 35.969665
Longitude: -89.945565

A2
NW
1/8-1/4
0.140 mi.
738 ft.

FIRING-IN-BUTT
BLYTHEVILLE, AR
Site 1 of 3 in cluster A

UXO **1024716172**
N/A

Relative:
Higher
Actual:
264 ft.

UXO:
DoD Component: Air Force
Installation Name: EAKER
Name: FIRING-IN-BUTT
Address: Not reported
Address 2: Not reported
City,State,Zip: BLYTHEVILLE, AR
Site ID: FR407
Site Type: Firing Range
Latitude: 35.971797
Longitude: -89.955432

MAP FINDINGS

| | | | |
|-----------|------|-------------|---------------|
| Map ID | | | EDR ID Number |
| Direction | | | EPA ID Number |
| Distance | | | |
| Elevation | Site | Database(s) | |

| | | | |
|--|---|------------|---------------------------------|
| A3 NW 1/8-1/4 0.141 mi. 743 ft. | SKEET RANGE BLYTHEVILLE, AR Site 2 of 3 in cluster A | UXO | 1024717616 N/A |
|--|---|------------|---------------------------------|

| | | |
|---|--|--|
| Relative: Higher Actual: 253 ft. | UXO: DoD Component: Air Force Installation Name: EAKER Name: SKEET RANGE Address: Not reported Address 2: Not reported City,State,Zip: BLYTHEVILLE, AR Site ID: SR408 Site Type: Small Arms Range Latitude: 35.972295 Longitude: -89.955201 | |
|---|--|--|

| | | | |
|--|---|------------|---------------------------------|
| A4 NW 1/8-1/4 0.179 mi. 947 ft. | SMALL ARMS FIRING RANGE BLYTHEVILLE, AR Site 3 of 3 in cluster A | UXO | 1024717609 N/A |
|--|---|------------|---------------------------------|

| | | |
|--|--|--|
| Relative: Lower Actual: 248 ft. | UXO: DoD Component: Air Force Installation Name: EAKER Name: SMALL ARMS FIRING RANGE Address: Not reported Address 2: Not reported City,State,Zip: BLYTHEVILLE, AR Site ID: SR406 Site Type: Small Arms Range Latitude: 35.972303 Longitude: -89.955964 | |
|--|--|--|

| | | | |
|---|--|------------|---------------------------------|
| 5 ESE 1/8-1/4 0.239 mi. 1260 ft. | DEMONSTRATION AREA WITH C4 AND GASOLINE BLYTHEVILLE, AR | UXO | 1024718719 N/A |
|---|--|------------|---------------------------------|

| | | |
|---|--|--|
| Relative: Higher Actual: 250 ft. | UXO: DoD Component: Air Force Installation Name: EAKER Name: DEMONSTRATION AREA WITH C4 AND GASOLINE Address: Not reported Address 2: Not reported City,State,Zip: BLYTHEVILLE, AR Site ID: XU401 Site Type: Explosive Ordnance Disposal Area Latitude: 35.967057 Longitude: -89.942918 | |
|---|--|--|

Map ID
Direction
Distance
Elevation

MAP FINDINGS

Site

Database(s)

EDR ID Number
EPA ID Number

6
South
1/4-1/2
0.257 mi.
1355 ft.

AIR FORCE BASE CONV AGENCY EAKER AFB
A809 ATLANTA ST
BLYTHEVILLE, AR 72315

CORRACTS 1015757190
RCRA-TSDF AR8571924473
RCRA NonGen / NLR
PADS

Relative:
Higher
Actual:
250 ft.

CORRACTS:

Name: AIR FORCE BASE CONV AGENCY EAKER AFB
Address: A809 ATLANTA ST
Address 2: Not reported
EPA ID: AR8571924473
Area Name: ENTIRE FACILITY
Corrective Action: RFA COMPLETED
Actual Date: 19900910
Air Release Indicator: Not reported
Groundwater Release Indicator: Y
Soil Release Indicator: Y
Surface Water Release Indicator: Y

Name: AIR FORCE BASE CONV AGENCY EAKER AFB
Address: A809 ATLANTA ST
Address 2: Not reported
EPA ID: AR8571924473
Area Name: ENTIRE FACILITY
Corrective Action: CA PRIORITIZATION-HIGH CA PRIORITY
Actual Date: 19920224
Air Release Indicator: Not reported
Groundwater Release Indicator: Y
Soil Release Indicator: Y
Surface Water Release Indicator: Y

Name: AIR FORCE BASE CONV AGENCY EAKER AFB
Address: A809 ATLANTA ST
Address 2: Not reported
EPA ID: AR8571924473
Area Name: ENTIRE FACILITY
Corrective Action: HUMAN EXPOSURES CONTROLLED DETERMINATION-MORE INFORMATION NEEDED
Actual Date: 19960515
Air Release Indicator: Not reported
Groundwater Release Indicator: Y
Soil Release Indicator: Y
Surface Water Release Indicator: Y

Name: AIR FORCE BASE CONV AGENCY EAKER AFB
Address: A809 ATLANTA ST
Address 2: Not reported
EPA ID: AR8571924473
Area Name: ENTIRE FACILITY
Corrective Action: RELEASE TO GW CONTROLLED DETERMINATION-MORE INFORMATION NEEDED
Actual Date: 19960515
Air Release Indicator: Not reported
Groundwater Release Indicator: Y
Soil Release Indicator: Y
Surface Water Release Indicator: Y

Name: AIR FORCE BASE CONV AGENCY EAKER AFB
Address: A809 ATLANTA ST
Address 2: Not reported
EPA ID: AR8571924473

Map ID
Direction
Distance
Elevation

MAP FINDINGS

Site

Database(s)

EDR ID Number
EPA ID Number

AIR FORCE BASE CONV AGENCY EAKER AFB (Continued)

1015757190

Area Name: ENTIRE FACILITY
Corrective Action: ADMINISTRATIVE FINDING AGAINST FACILITY
Actual Date: 19931025
Air Release Indicator: Not reported
Groundwater Release Indicator: Y
Soil Release Indicator: Y
Surface Water Release Indicator: Y

Name: AIR FORCE BASE CONV AGENCY EAKER AFB
Address: A809 ATLANTA ST
Address 2: Not reported
EPA ID: AR8571924473
Area Name: ENTIRE FACILITY
Corrective Action: RFI WORKPLAN REVIEWED
Actual Date: 19950920
Air Release Indicator: Not reported
Groundwater Release Indicator: Y
Soil Release Indicator: Y
Surface Water Release Indicator: Y

Name: AIR FORCE BASE CONV AGENCY EAKER AFB
Address: A809 ATLANTA ST
Address 2: Not reported
EPA ID: AR8571924473
Area Name: ENTIRE FACILITY
Corrective Action: DETERMINATION OF NEED FOR AN INVESTIGATION-INVESTIGATION IS NECESSARY
Actual Date: 19941004
Air Release Indicator: Not reported
Groundwater Release Indicator: Y
Soil Release Indicator: Y
Surface Water Release Indicator: Y

Name: AIR FORCE BASE CONV AGENCY EAKER AFB
Address: A809 ATLANTA ST
Address 2: Not reported
EPA ID: AR8571924473
Area Name: ENTIRE FACILITY
Corrective Action: INVESTIGATION IMPOSITION
Actual Date: 19941004
Air Release Indicator: Not reported
Groundwater Release Indicator: Y
Soil Release Indicator: Y
Surface Water Release Indicator: Y

Name: AIR FORCE BASE CONV AGENCY EAKER AFB
Address: A809 ATLANTA ST
Address 2: Not reported
EPA ID: AR8571924473
Area Name: ENTIRE FACILITY
Corrective Action: INVESTIGATION WORKPLAN RECEIVED
Actual Date: 19940209
Air Release Indicator: Not reported
Groundwater Release Indicator: Y
Soil Release Indicator: Y
Surface Water Release Indicator: Y

Name: AIR FORCE BASE CONV AGENCY EAKER AFB

Map ID
Direction
Distance
Elevation

MAP FINDINGS

Site

Database(s)

EDR ID Number
EPA ID Number

AIR FORCE BASE CONV AGENCY EAKER AFB (Continued)

1015757190

Address: A809 ATLANTA ST
Address 2: Not reported
EPA ID: AR8571924473
Area Name: ENTIRE FACILITY
Corrective Action: INVESTIGATION WORKPLAN MODIFICATION REQ BY AGENCY
Actual Date: 19941003
Air Release Indicator: Not reported
Groundwater Release Indicator: Y
Soil Release Indicator: Y
Surface Water Release Indicator: Y

Name: AIR FORCE BASE CONV AGENCY EAKER AFB
Address: A809 ATLANTA ST
Address 2: Not reported
EPA ID: AR8571924473
Area Name: ENTIRE FACILITY
Corrective Action: INVESTIGATION WORKPLAN NOTICE OF DEFICIENCY ISSUED
Actual Date: 19950426
Air Release Indicator: Not reported
Groundwater Release Indicator: Y
Soil Release Indicator: Y
Surface Water Release Indicator: Y

[Click this hyperlink](#) while viewing on your computer to access
269 additional CORRACTS: record(s) in the EDR Site Report.

RCRA NonGen / NLR:

Date Form Received by Agency: 20000313
Handler Name: AIR FORCE BASE CONV AGENCY EAKER AFB
Handler Address: A809 ATLANTA ST
Handler City,State,Zip: BLYTHEVILLE, AR 72315
EPA ID: AR8571924473
Contact Name: JERRY BRANUM
Contact Address: PO BOX 9400
Contact City,State,Zip: GOSNELL, AR 72319-0400
Contact Telephone: 870-532-6550
Contact Fax: Not reported
Contact Email: Not reported
Contact Title: Not reported
EPA Region: 06
Land Type: Federal
Federal Waste Generator Description: Not a generator, verified
Non-Notifier: Not reported
Biennial Report Cycle: Not reported
Accessibility: Not reported
Active Site Indicator: Corrective Action Activities
State District Owner: AR
State District: 1
Mailing Address: PO BOX 9400
Mailing City,State,Zip: GOSNELL, AR 72319-0400
Owner Name: US AIR FORCE (AFBCA)
Owner Type: Federal
Operator Name: US GOVERNMENT
Operator Type: Federal
Short-Term Generator Activity: No
Importer Activity: No
Mixed Waste Generator: No

Map ID
 Direction
 Distance
 Elevation

MAP FINDINGS

Site

Database(s)

EDR ID Number
 EPA ID Number

AIR FORCE BASE CONV AGENCY EAKER AFB (Continued)

1015757190

| | |
|--|--|
| Transporter Activity: | No |
| Transfer Facility Activity: | No |
| Recycler Activity with Storage: | No |
| Small Quantity On-Site Burner Exemption: | No |
| Smelting Melting and Refining Furnace Exemption: | No |
| Underground Injection Control: | No |
| Off-Site Waste Receipt: | No |
| Universal Waste Indicator: | No |
| Universal Waste Destination Facility: | No |
| Federal Universal Waste: | No |
| Active Site Fed-Reg Treatment Storage and Disposal Facility: | Not reported |
| Active Site Converter Treatment storage and Disposal Facility: | Not reported |
| Active Site State-Reg Treatment Storage and Disposal Facility: | Not reported |
| Active Site State-Reg Handler: | --- |
| Federal Facility Indicator: | The land is federally-owned, The site is federally-owned, The site is federally-operated |
| Hazardous Secondary Material Indicator: | NN |
| Sub-Part K Indicator: | Not reported |
| Commercial TSD Indicator: | No |
| Treatment Storage and Disposal Type: | Storage, Treatment |
| 2018 GPRA Permit Baseline: | Not on the Baseline |
| 2018 GPRA Renewals Baseline: | Not on the Baseline |
| Permit Renewals Workload Universe: | Not reported |
| Permit Workload Universe: | Not reported |
| Permit Progress Universe: | Storage, Treatment |
| Post-Closure Workload Universe: | Not reported |
| Closure Workload Universe: | Not reported |
| 202 GPRA Corrective Action Baseline: | Yes |
| Corrective Action Workload Universe: | Yes |
| Subject to Corrective Action Universe: | Yes |
| Non-TSDs Where RCRA CA has Been Imposed Universe: | No |
| TSDs Potentially Subject to CA Under 3004 (u)/(v) Universe: | No |
| TSDs Only Subject to CA under Discretionary Auth Universe: | Yes |
| Corrective Action Priority Ranking: | High |
| Environmental Control Indicator: | Yes |
| Institutional Control Indicator: | Yes |
| Human Exposure Controls Indicator: | Yes |
| Groundwater Controls Indicator: | Yes |
| Operating TSDF Universe: | Not reported |
| Full Enforcement Universe: | Not reported |
| Significant Non-Complier Universe: | No |
| Unaddressed Significant Non-Complier Universe: | No |
| Addressed Significant Non-Complier Universe: | No |
| Significant Non-Complier With a Compliance Schedule Universe: | No |
| Financial Assurance Required: | Not reported |
| Handler Date of Last Change: | 20000902 |
| Recognized Trader-Importer: | No |
| Recognized Trader-Exporter: | No |
| Importer of Spent Lead Acid Batteries: | No |
| Exporter of Spent Lead Acid Batteries: | No |
| Recycler Activity Without Storage: | Not reported |
| Manifest Broker: | Not reported |
| Sub-Part P Indicator: | No |

Hazardous Waste Summary:

Waste Code: D001

Map ID
Direction
Distance
Elevation

MAP FINDINGS

Site

Database(s)

EDR ID Number
EPA ID Number

AIR FORCE BASE CONV AGENCY EAKER AFB (Continued)

1015757190

Waste Description: IGNITABLE WASTE

Waste Code: D002
Waste Description: CORROSIVE WASTE

Waste Code: D006
Waste Description: CADMIUM

Waste Code: D008
Waste Description: LEAD

Waste Code: D035
Waste Description: METHYL ETHYL KETONE

Waste Code: F002
Waste Description: THE FOLLOWING SPENT HALOGENATED SOLVENTS: TETRACHLOROETHYLENE, METHYLENE CHLORIDE, TRICHLOROETHYLENE, 1,1,1-TRICHLOROETHANE, CHLOROBENZENE, 1,1,2-TRICHLORO-1,2,2-TRIFLUOROETHANE, ORTHO-DICHLOROBENZENE, TRICHLOROFLUOROMETHANE, AND 1,1,2, TRICHLOROETHANE; ALL SPENT SOLVENT MIXTURES/BLENDS CONTAINING, BEFORE USE, A TOTAL OF TEN PERCENT OR MORE (BY VOLUME) OF ONE OR MORE OF THE ABOVE HALOGENATED SOLVENTS OR THOSE SOLVENTS LISTED IN F001, F004, AND F005; AND STILL BOTTOMS FROM THE RECOVERY OF THESE SPENT SOLVENTS AND SPENT SOLVENT MIXTURES.

Waste Code: F003
Waste Description: THE FOLLOWING SPENT NONHALOGENATED SOLVENTS: XYLENE, ACETONE, ETHYL ACETATE, ETHYL BENZENE, ETHYL ETHER, METHYL ISOBUTYL KETONE, N-BUTYL ALCOHOL, CYCLOHEXANONE, AND METHANOL; ALL SPENT SOLVENT MIXTURES/BLENDS CONTAINING, BEFORE USE, ONLY THE ABOVE SPENT NONHALOGENATED SOLVENTS; AND ALL SPENT SOLVENT MIXTURES/BLENDS CONTAINING, BEFORE USE, ONE OR MORE OF THE ABOVE NONHALOGENATED SOLVENTS, AND A TOTAL OF TEN PERCENT OR MORE (BY VOLUME) OF ONE OR MORE OF THOSE SOLVENTS LISTED IN F001, F002, F004, AND F005; AND STILL BOTTOMS FROM THE RECOVERY OF THESE SPENT SOLVENTS AND SPENT SOLVENT MIXTURES.

Waste Code: F005
Waste Description: THE FOLLOWING SPENT NONHALOGENATED SOLVENTS: TOLUENE, METHYL ETHYL KETONE, CARBON DISULFIDE, ISOBUTANOL, PYRIDINE, BENZENE, 2-ETHOXYETHANOL, AND 2-NITROPROPANE; ALL SPENT SOLVENT MIXTURES/BLENDS CONTAINING, BEFORE USE, A TOTAL OF TEN PERCENT OR MORE (BY VOLUME) OF ONE OR MORE OF THE ABOVE NONHALOGENATED SOLVENTS OR THOSE SOLVENTS LISTED IN F001, F002, OR F004; AND STILL BOTTOMS FROM THE RECOVERY OF THESE SPENT SOLVENTS AND SPENT SOLVENT MIXTURES.

Handler - Owner Operator:

| | |
|--------------------------------|------------------------|
| Owner/Operator Indicator: | Owner |
| Owner/Operator Name: | US AIR FORCE (AFBCA) |
| Legal Status: | Federal |
| Date Became Current: | Not reported |
| Date Ended Current: | Not reported |
| Owner/Operator Address: | PO BOX 9400 |
| Owner/Operator City,State,Zip: | GOSNELL, AR 72319-0400 |
| Owner/Operator Telephone: | 870-532-6550 |
| Owner/Operator Telephone Ext: | Not reported |
| Owner/Operator Fax: | Not reported |

Map ID
Direction
Distance
Elevation

MAP FINDINGS

Site

Database(s)

EDR ID Number
EPA ID Number

AIR FORCE BASE CONV AGENCY EAKER AFB (Continued)

1015757190

Owner/Operator Email: Not reported
Owner/Operator Indicator: Operator
Owner/Operator Name: US GOVERNMENT
Legal Status: Federal
Date Became Current: Not reported
Date Ended Current: Not reported
Owner/Operator Address: UNKNOWN
Owner/Operator City,State,Zip: UNKNOWN, AR 00000-0000
Owner/Operator Telephone: 000-000-0000
Owner/Operator Telephone Ext: Not reported
Owner/Operator Fax: Not reported
Owner/Operator Email: Not reported

Historic Generators:

Receive Date: 20000313
Handler Name: AIR FORCE BASE CONV AGENCY EAKER AFB
Federal Waste Generator Description: Not a generator, verified
State District Owner: AR
Large Quantity Handler of Universal Waste: No
Recognized Trader Importer: No
Recognized Trader Exporter: No
Spent Lead Acid Battery Importer: No
Spent Lead Acid Battery Exporter: No
Current Record: Yes
Non Storage Recycler Activity: Not reported
Electronic Manifest Broker: Not reported

Receive Date: 19900307
Handler Name: EAKER AIR FORCE BASE
Federal Waste Generator Description: Small Quantity Generator
State District Owner: AR
Large Quantity Handler of Universal Waste: No
Recognized Trader Importer: No
Recognized Trader Exporter: No
Spent Lead Acid Battery Importer: No
Spent Lead Acid Battery Exporter: No
Current Record: No
Non Storage Recycler Activity: Not reported
Electronic Manifest Broker: Not reported

Receive Date: 19920228
Handler Name: US AIR FORCE EAKER AFB
Federal Waste Generator Description: Large Quantity Generator
State District Owner: AR
Large Quantity Handler of Universal Waste: No
Recognized Trader Importer: No
Recognized Trader Exporter: No
Spent Lead Acid Battery Importer: No
Spent Lead Acid Battery Exporter: No
Current Record: No
Non Storage Recycler Activity: Not reported
Electronic Manifest Broker: Not reported

Receive Date: 19960223
Handler Name: US AIR FORCE EAKER AFB
Federal Waste Generator Description: Large Quantity Generator

Map ID
 Direction
 Distance
 Elevation

MAP FINDINGS

Site

Database(s)

EDR ID Number
 EPA ID Number

AIR FORCE BASE CONV AGENCY EAKER AFB (Continued)

1015757190

| | |
|--|--------------|
| State District Owner: | AR |
| Large Quantity Handler of Universal Waste: | No |
| Recognized Trader Importer: | No |
| Recognized Trader Exporter: | No |
| Spent Lead Acid Battery Importer: | No |
| Spent Lead Acid Battery Exporter: | No |
| Current Record: | No |
| Non Storage Recycler Activity: | Not reported |
| Electronic Manifest Broker: | Not reported |

List of NAICS Codes and Descriptions:

| | |
|--------------------|-------------------|
| NAICS Code: | 92811 |
| NAICS Description: | NATIONAL SECURITY |

Facility Has Received Notices of Violation:

| | |
|---|----------------------------|
| Found Violation: | No |
| Agency Which Determined Violation: | Not reported |
| Violation Short Description: | Not reported |
| Date Violation was Determined: | Not reported |
| Actual Return to Compliance Date: | Not reported |
| Return to Compliance Qualifier: | Not reported |
| Violation Responsible Agency: | Not reported |
| Scheduled Compliance Date: | Not reported |
| Enforcement Identifier: | Not reported |
| Date of Enforcement Action: | Not reported |
| Enforcement Responsible Agency: | Not reported |
| Enforcement Docket Number: | Not reported |
| Enforcement Attorney: | Not reported |
| Corrective Action Component: | Not reported |
| Appeal Initiated Date: | Not reported |
| Appeal Resolution Date: | Not reported |
| Disposition Status Date: | Not reported |
| Disposition Status: | Not reported |
| Disposition Status Description: | Not reported |
| Consent/Final Order Sequence Number: | Not reported |
| Consent/Final Order Respondent Name: | Not reported |
| Consent/Final Order Lead Agency: | Not reported |
| Enforcement Type: | Not reported |
| Enforcement Responsible Person: | Not reported |
| Enforcement Responsible Sub-Organization: | Not reported |
| SEP Sequence Number: | Not reported |
| SEP Expenditure Amount: | Not reported |
| SEP Scheduled Completion Date: | Not reported |
| SEP Actual Date: | Not reported |
| SEP Defaulted Date: | Not reported |
| SEP Type: | Not reported |
| SEP Type Description: | Not reported |
| Proposed Amount: | Not reported |
| Final Monetary Amount: | Not reported |
| Paid Amount: | Not reported |
| Final Count: | Not reported |
| Final Amount: | Not reported |
| Found Violation: | Yes |
| Agency Which Determined Violation: | State |
| Violation Short Description: | TSD - Closure/Post-Closure |

Map ID
Direction
Distance
Elevation

MAP FINDINGS

Site

Database(s)

EDR ID Number
EPA ID Number

AIR FORCE BASE CONV AGENCY EAKER AFB (Continued)

1015757190

| | |
|---|--------------------------------|
| Date Violation was Determined: | 19930413 |
| Actual Return to Compliance Date: | 19940830 |
| Return to Compliance Qualifier: | Observed |
| Violation Responsible Agency: | State |
| Scheduled Compliance Date: | 19971130 |
| Enforcement Identifier: | 000 |
| Date of Enforcement Action: | 19930812 |
| Enforcement Responsible Agency: | State |
| Enforcement Docket Number: | LIS 93-196 |
| Enforcement Attorney: | AR |
| Corrective Action Component: | No |
| Appeal Initiated Date: | Not reported |
| Appeal Resolution Date: | Not reported |
| Disposition Status Date: | Not reported |
| Disposition Status: | Not reported |
| Disposition Status Description: | Not reported |
| Consent/Final Order Sequence Number: | Not reported |
| Consent/Final Order Respondent Name: | Not reported |
| Consent/Final Order Lead Agency: | Not reported |
| Enforcement Type: | FINAL 3008(A) COMPLIANCE ORDER |
| Enforcement Responsible Person: | ARJAB |
| Enforcement Responsible Sub-Organization: | HW |
| SEP Sequence Number: | Not reported |
| SEP Expenditure Amount: | Not reported |
| SEP Scheduled Completion Date: | Not reported |
| SEP Actual Date: | Not reported |
| SEP Defaulted Date: | Not reported |
| SEP Type: | Not reported |
| SEP Type Description: | Not reported |
| Proposed Amount: | Not reported |
| Final Monetary Amount: | Not reported |
| Paid Amount: | Not reported |
| Final Count: | Not reported |
| Final Amount: | Not reported |
| Found Violation: | Yes |
| Agency Which Determined Violation: | State |
| Violation Short Description: | TSD - General |
| Date Violation was Determined: | 19880411 |
| Actual Return to Compliance Date: | 19880905 |
| Return to Compliance Qualifier: | Observed |
| Violation Responsible Agency: | State |
| Scheduled Compliance Date: | 19880901 |
| Enforcement Identifier: | 011 |
| Date of Enforcement Action: | 19880801 |
| Enforcement Responsible Agency: | State |
| Enforcement Docket Number: | Not reported |
| Enforcement Attorney: | Not reported |
| Corrective Action Component: | No |
| Appeal Initiated Date: | Not reported |
| Appeal Resolution Date: | Not reported |
| Disposition Status Date: | Not reported |
| Disposition Status: | Not reported |
| Disposition Status Description: | Not reported |
| Consent/Final Order Sequence Number: | Not reported |
| Consent/Final Order Respondent Name: | Not reported |
| Consent/Final Order Lead Agency: | Not reported |

Map ID
Direction
Distance
Elevation

MAP FINDINGS

Site

Database(s)

EDR ID Number
EPA ID Number

AIR FORCE BASE CONV AGENCY EAKER AFB (Continued)

1015757190

| | |
|---|---|
| Enforcement Type: | WRITTEN INFORMAL |
| Enforcement Responsible Person: | ARCJK |
| Enforcement Responsible Sub-Organization: | Not reported |
| SEP Sequence Number: | Not reported |
| SEP Expenditure Amount: | Not reported |
| SEP Scheduled Completion Date: | Not reported |
| SEP Actual Date: | Not reported |
| SEP Defaulted Date: | Not reported |
| SEP Type: | Not reported |
| SEP Type Description: | Not reported |
| Proposed Amount: | Not reported |
| Final Monetary Amount: | Not reported |
| Paid Amount: | Not reported |
| Final Count: | Not reported |
| Final Amount: | Not reported |
| Found Violation: | Yes |
| Agency Which Determined Violation: | State |
| Violation Short Description: | TSD - Contingency Plan and Emergency Procedures |
| Date Violation was Determined: | 19960122 |
| Actual Return to Compliance Date: | 19960206 |
| Return to Compliance Qualifier: | Observed |
| Violation Responsible Agency: | State |
| Scheduled Compliance Date: | 19960222 |
| Enforcement Identifier: | 000 |
| Date of Enforcement Action: | 19960122 |
| Enforcement Responsible Agency: | State |
| Enforcement Docket Number: | Not reported |
| Enforcement Attorney: | AR |
| Corrective Action Component: | No |
| Appeal Initiated Date: | Not reported |
| Appeal Resolution Date: | Not reported |
| Disposition Status Date: | Not reported |
| Disposition Status: | Not reported |
| Disposition Status Description: | Not reported |
| Consent/Final Order Sequence Number: | Not reported |
| Consent/Final Order Respondent Name: | Not reported |
| Consent/Final Order Lead Agency: | Not reported |
| Enforcement Type: | WRITTEN INFORMAL |
| Enforcement Responsible Person: | ARCJK |
| Enforcement Responsible Sub-Organization: | HW |
| SEP Sequence Number: | Not reported |
| SEP Expenditure Amount: | Not reported |
| SEP Scheduled Completion Date: | Not reported |
| SEP Actual Date: | Not reported |
| SEP Defaulted Date: | Not reported |
| SEP Type: | Not reported |
| SEP Type Description: | Not reported |
| Proposed Amount: | Not reported |
| Final Monetary Amount: | Not reported |
| Paid Amount: | Not reported |
| Final Count: | Not reported |
| Final Amount: | Not reported |
| Found Violation: | No |
| Agency Which Determined Violation: | Not reported |
| Violation Short Description: | Not reported |

Map ID
 Direction
 Distance
 Elevation

MAP FINDINGS

Site

Database(s)

EDR ID Number
 EPA ID Number

AIR FORCE BASE CONV AGENCY EAKER AFB (Continued)

1015757190

| | |
|---|---------------|
| Date Violation was Determined: | Not reported |
| Actual Return to Compliance Date: | Not reported |
| Return to Compliance Qualifier: | Not reported |
| Violation Responsible Agency: | Not reported |
| Scheduled Compliance Date: | Not reported |
| Enforcement Identifier: | Not reported |
| Date of Enforcement Action: | Not reported |
| Enforcement Responsible Agency: | Not reported |
| Enforcement Docket Number: | Not reported |
| Enforcement Attorney: | Not reported |
| Corrective Action Component: | Not reported |
| Appeal Initiated Date: | Not reported |
| Appeal Resolution Date: | Not reported |
| Disposition Status Date: | Not reported |
| Disposition Status: | Not reported |
| Disposition Status Description: | Not reported |
| Consent/Final Order Sequence Number: | Not reported |
| Consent/Final Order Respondent Name: | Not reported |
| Consent/Final Order Lead Agency: | Not reported |
| Enforcement Type: | Not reported |
| Enforcement Responsible Person: | Not reported |
| Enforcement Responsible Sub-Organization: | Not reported |
| SEP Sequence Number: | Not reported |
| SEP Expenditure Amount: | Not reported |
| SEP Scheduled Completion Date: | Not reported |
| SEP Actual Date: | Not reported |
| SEP Defaulted Date: | Not reported |
| SEP Type: | Not reported |
| SEP Type Description: | Not reported |
| Proposed Amount: | Not reported |
| Final Monetary Amount: | Not reported |
| Paid Amount: | Not reported |
| Final Count: | Not reported |
| Final Amount: | Not reported |
| Found Violation: | Yes |
| Agency Which Determined Violation: | State |
| Violation Short Description: | TSD - General |
| Date Violation was Determined: | 19870430 |
| Actual Return to Compliance Date: | 19880905 |
| Return to Compliance Qualifier: | Observed |
| Violation Responsible Agency: | State |
| Scheduled Compliance Date: | 19880629 |
| Enforcement Identifier: | 003 |
| Date of Enforcement Action: | 19880205 |
| Enforcement Responsible Agency: | State |
| Enforcement Docket Number: | Not reported |
| Enforcement Attorney: | Not reported |
| Corrective Action Component: | No |
| Appeal Initiated Date: | Not reported |
| Appeal Resolution Date: | Not reported |
| Disposition Status Date: | Not reported |
| Disposition Status: | Not reported |
| Disposition Status Description: | Not reported |
| Consent/Final Order Sequence Number: | Not reported |
| Consent/Final Order Respondent Name: | Not reported |
| Consent/Final Order Lead Agency: | Not reported |

Map ID
Direction
Distance
Elevation

MAP FINDINGS

Site

Database(s)

EDR ID Number
EPA ID Number

AIR FORCE BASE CONV AGENCY EAKER AFB (Continued)

1015757190

Enforcement Type: FINAL 3008(A) COMPLIANCE ORDER
Enforcement Responsible Person: ARRCH
Enforcement Responsible Sub-Organization: Not reported
SEP Sequence Number: Not reported
SEP Expenditure Amount: Not reported
SEP Scheduled Completion Date: Not reported
SEP Actual Date: Not reported
SEP Defaulted Date: Not reported
SEP Type: Not reported
SEP Type Description: Not reported
Proposed Amount: Not reported
Final Monetary Amount: Not reported
Paid Amount: Not reported
Final Count: Not reported
Final Amount: Not reported

Found Violation: No
Agency Which Determined Violation: Not reported
Violation Short Description: Not reported
Date Violation was Determined: Not reported
Actual Return to Compliance Date: Not reported
Return to Compliance Qualifier: Not reported
Violation Responsible Agency: Not reported
Scheduled Compliance Date: Not reported
Enforcement Identifier: Not reported
Date of Enforcement Action: Not reported
Enforcement Responsible Agency: Not reported
Enforcement Docket Number: Not reported
Enforcement Attorney: Not reported
Corrective Action Component: Not reported
Appeal Initiated Date: Not reported
Appeal Resolution Date: Not reported
Disposition Status Date: Not reported
Disposition Status: Not reported
Disposition Status Description: Not reported
Consent/Final Order Sequence Number: Not reported
Consent/Final Order Respondent Name: Not reported
Consent/Final Order Lead Agency: Not reported
Enforcement Type: Not reported
Enforcement Responsible Person: Not reported
Enforcement Responsible Sub-Organization: Not reported
SEP Sequence Number: Not reported
SEP Expenditure Amount: Not reported
SEP Scheduled Completion Date: Not reported
SEP Actual Date: Not reported
SEP Defaulted Date: Not reported
SEP Type: Not reported
SEP Type Description: Not reported
Proposed Amount: Not reported
Final Monetary Amount: Not reported
Paid Amount: Not reported
Final Count: Not reported
Final Amount: Not reported

Found Violation: No
Agency Which Determined Violation: Not reported
Violation Short Description: Not reported

Map ID
Direction
Distance
Elevation

MAP FINDINGS

Site

Database(s)

EDR ID Number
EPA ID Number

AIR FORCE BASE CONV AGENCY EAKER AFB (Continued)

1015757190

| | |
|---|----------------------------|
| Date Violation was Determined: | Not reported |
| Actual Return to Compliance Date: | Not reported |
| Return to Compliance Qualifier: | Not reported |
| Violation Responsible Agency: | Not reported |
| Scheduled Compliance Date: | Not reported |
| Enforcement Identifier: | Not reported |
| Date of Enforcement Action: | Not reported |
| Enforcement Responsible Agency: | Not reported |
| Enforcement Docket Number: | Not reported |
| Enforcement Attorney: | Not reported |
| Corrective Action Component: | Not reported |
| Appeal Initiated Date: | Not reported |
| Appeal Resolution Date: | Not reported |
| Disposition Status Date: | Not reported |
| Disposition Status: | Not reported |
| Disposition Status Description: | Not reported |
| Consent/Final Order Sequence Number: | Not reported |
| Consent/Final Order Respondent Name: | Not reported |
| Consent/Final Order Lead Agency: | Not reported |
| Enforcement Type: | Not reported |
| Enforcement Responsible Person: | Not reported |
| Enforcement Responsible Sub-Organization: | Not reported |
| SEP Sequence Number: | Not reported |
| SEP Expenditure Amount: | Not reported |
| SEP Scheduled Completion Date: | Not reported |
| SEP Actual Date: | Not reported |
| SEP Defaulted Date: | Not reported |
| SEP Type: | Not reported |
| SEP Type Description: | Not reported |
| Proposed Amount: | Not reported |
| Final Monetary Amount: | Not reported |
| Paid Amount: | Not reported |
| Final Count: | Not reported |
| Final Amount: | Not reported |
| Found Violation: | Yes |
| Agency Which Determined Violation: | State |
| Violation Short Description: | TSD - Closure/Post-Closure |
| Date Violation was Determined: | 19961113 |
| Actual Return to Compliance Date: | 19961218 |
| Return to Compliance Qualifier: | Observed |
| Violation Responsible Agency: | State |
| Scheduled Compliance Date: | 19961223 |
| Enforcement Identifier: | 000 |
| Date of Enforcement Action: | 19961113 |
| Enforcement Responsible Agency: | State |
| Enforcement Docket Number: | Not reported |
| Enforcement Attorney: | AR |
| Corrective Action Component: | No |
| Appeal Initiated Date: | Not reported |
| Appeal Resolution Date: | Not reported |
| Disposition Status Date: | Not reported |
| Disposition Status: | Not reported |
| Disposition Status Description: | Not reported |
| Consent/Final Order Sequence Number: | Not reported |
| Consent/Final Order Respondent Name: | Not reported |
| Consent/Final Order Lead Agency: | Not reported |

Map ID
Direction
Distance
Elevation

MAP FINDINGS

Site

Database(s)

EDR ID Number
EPA ID Number

AIR FORCE BASE CONV AGENCY EAKER AFB (Continued)

1015757190

| | |
|---|---|
| Enforcement Type: | WRITTEN INFORMAL |
| Enforcement Responsible Person: | ARPJW |
| Enforcement Responsible Sub-Organization: | HW |
| SEP Sequence Number: | Not reported |
| SEP Expenditure Amount: | Not reported |
| SEP Scheduled Completion Date: | Not reported |
| SEP Actual Date: | Not reported |
| SEP Defaulted Date: | Not reported |
| SEP Type: | Not reported |
| SEP Type Description: | Not reported |
| Proposed Amount: | Not reported |
| Final Monetary Amount: | Not reported |
| Paid Amount: | Not reported |
| Final Count: | Not reported |
| Final Amount: | Not reported |
| Found Violation: | Yes |
| Agency Which Determined Violation: | State |
| Violation Short Description: | TSD - Contingency Plan and Emergency Procedures |
| Date Violation was Determined: | 19960122 |
| Actual Return to Compliance Date: | 19960206 |
| Return to Compliance Qualifier: | Observed |
| Violation Responsible Agency: | State |
| Scheduled Compliance Date: | 19960222 |
| Enforcement Identifier: | 000 |
| Date of Enforcement Action: | 19960122 |
| Enforcement Responsible Agency: | State |
| Enforcement Docket Number: | Not reported |
| Enforcement Attorney: | AR |
| Corrective Action Component: | No |
| Appeal Initiated Date: | Not reported |
| Appeal Resolution Date: | Not reported |
| Disposition Status Date: | Not reported |
| Disposition Status: | Not reported |
| Disposition Status Description: | Not reported |
| Consent/Final Order Sequence Number: | Not reported |
| Consent/Final Order Respondent Name: | Not reported |
| Consent/Final Order Lead Agency: | Not reported |
| Enforcement Type: | WRITTEN INFORMAL |
| Enforcement Responsible Person: | ARCJK |
| Enforcement Responsible Sub-Organization: | HW |
| SEP Sequence Number: | Not reported |
| SEP Expenditure Amount: | Not reported |
| SEP Scheduled Completion Date: | Not reported |
| SEP Actual Date: | Not reported |
| SEP Defaulted Date: | Not reported |
| SEP Type: | Not reported |
| SEP Type Description: | Not reported |
| Proposed Amount: | Not reported |
| Final Monetary Amount: | Not reported |
| Paid Amount: | Not reported |
| Final Count: | Not reported |
| Final Amount: | Not reported |
| Found Violation: | Yes |
| Agency Which Determined Violation: | State |
| Violation Short Description: | TSD - Container Use and Management |

Map ID
Direction
Distance
Elevation

MAP FINDINGS

Site

Database(s)

EDR ID Number
EPA ID Number

AIR FORCE BASE CONV AGENCY EAKER AFB (Continued)

1015757190

| | |
|---|------------------------------------|
| Date Violation was Determined: | 19940506 |
| Actual Return to Compliance Date: | 19940617 |
| Return to Compliance Qualifier: | Observed |
| Violation Responsible Agency: | State |
| Scheduled Compliance Date: | 19940617 |
| Enforcement Identifier: | 000 |
| Date of Enforcement Action: | 19940506 |
| Enforcement Responsible Agency: | State |
| Enforcement Docket Number: | Not reported |
| Enforcement Attorney: | AR |
| Corrective Action Component: | No |
| Appeal Initiated Date: | Not reported |
| Appeal Resolution Date: | Not reported |
| Disposition Status Date: | Not reported |
| Disposition Status: | Not reported |
| Disposition Status Description: | Not reported |
| Consent/Final Order Sequence Number: | Not reported |
| Consent/Final Order Respondent Name: | Not reported |
| Consent/Final Order Lead Agency: | Not reported |
| Enforcement Type: | WRITTEN INFORMAL |
| Enforcement Responsible Person: | ARPJW |
| Enforcement Responsible Sub-Organization: | HW |
| SEP Sequence Number: | Not reported |
| SEP Expenditure Amount: | Not reported |
| SEP Scheduled Completion Date: | Not reported |
| SEP Actual Date: | Not reported |
| SEP Defaulted Date: | Not reported |
| SEP Type: | Not reported |
| SEP Type Description: | Not reported |
| Proposed Amount: | Not reported |
| Final Monetary Amount: | Not reported |
| Paid Amount: | Not reported |
| Final Count: | Not reported |
| Final Amount: | Not reported |
| Found Violation: | Yes |
| Agency Which Determined Violation: | State |
| Violation Short Description: | TSD - Container Use and Management |
| Date Violation was Determined: | 19940506 |
| Actual Return to Compliance Date: | 19940617 |
| Return to Compliance Qualifier: | Observed |
| Violation Responsible Agency: | State |
| Scheduled Compliance Date: | 19940617 |
| Enforcement Identifier: | 000 |
| Date of Enforcement Action: | 19940506 |
| Enforcement Responsible Agency: | State |
| Enforcement Docket Number: | Not reported |
| Enforcement Attorney: | AR |
| Corrective Action Component: | No |
| Appeal Initiated Date: | Not reported |
| Appeal Resolution Date: | Not reported |
| Disposition Status Date: | Not reported |
| Disposition Status: | Not reported |
| Disposition Status Description: | Not reported |
| Consent/Final Order Sequence Number: | Not reported |
| Consent/Final Order Respondent Name: | Not reported |
| Consent/Final Order Lead Agency: | Not reported |

Map ID
Direction
Distance
Elevation

MAP FINDINGS

Site

Database(s)

EDR ID Number
EPA ID Number

AIR FORCE BASE CONV AGENCY EAKER AFB (Continued)

1015757190

| | |
|---|----------------------------|
| Enforcement Type: | WRITTEN INFORMAL |
| Enforcement Responsible Person: | ARPJW |
| Enforcement Responsible Sub-Organization: | HW |
| SEP Sequence Number: | Not reported |
| SEP Expenditure Amount: | Not reported |
| SEP Scheduled Completion Date: | Not reported |
| SEP Actual Date: | Not reported |
| SEP Defaulted Date: | Not reported |
| SEP Type: | Not reported |
| SEP Type Description: | Not reported |
| Proposed Amount: | Not reported |
| Final Monetary Amount: | Not reported |
| Paid Amount: | Not reported |
| Final Count: | Not reported |
| Final Amount: | Not reported |
| Found Violation: | Yes |
| Agency Which Determined Violation: | State |
| Violation Short Description: | TSD - General |
| Date Violation was Determined: | 19880411 |
| Actual Return to Compliance Date: | 19880905 |
| Return to Compliance Qualifier: | Observed |
| Violation Responsible Agency: | State |
| Scheduled Compliance Date: | 19880901 |
| Enforcement Identifier: | 011 |
| Date of Enforcement Action: | 19880801 |
| Enforcement Responsible Agency: | State |
| Enforcement Docket Number: | Not reported |
| Enforcement Attorney: | Not reported |
| Corrective Action Component: | No |
| Appeal Initiated Date: | Not reported |
| Appeal Resolution Date: | Not reported |
| Disposition Status Date: | Not reported |
| Disposition Status: | Not reported |
| Disposition Status Description: | Not reported |
| Consent/Final Order Sequence Number: | Not reported |
| Consent/Final Order Respondent Name: | Not reported |
| Consent/Final Order Lead Agency: | Not reported |
| Enforcement Type: | WRITTEN INFORMAL |
| Enforcement Responsible Person: | ARCJK |
| Enforcement Responsible Sub-Organization: | Not reported |
| SEP Sequence Number: | Not reported |
| SEP Expenditure Amount: | Not reported |
| SEP Scheduled Completion Date: | Not reported |
| SEP Actual Date: | Not reported |
| SEP Defaulted Date: | Not reported |
| SEP Type: | Not reported |
| SEP Type Description: | Not reported |
| Proposed Amount: | Not reported |
| Final Monetary Amount: | Not reported |
| Paid Amount: | Not reported |
| Final Count: | Not reported |
| Final Amount: | Not reported |
| Found Violation: | Yes |
| Agency Which Determined Violation: | State |
| Violation Short Description: | Generators - Pre-transport |

Map ID
Direction
Distance
Elevation

MAP FINDINGS

Site

Database(s)

EDR ID Number
EPA ID Number

AIR FORCE BASE CONV AGENCY EAKER AFB (Continued)

1015757190

| | |
|---|---|
| Date Violation was Determined: | 19940506 |
| Actual Return to Compliance Date: | 19940617 |
| Return to Compliance Qualifier: | Observed |
| Violation Responsible Agency: | State |
| Scheduled Compliance Date: | 19940617 |
| Enforcement Identifier: | 000 |
| Date of Enforcement Action: | 19940506 |
| Enforcement Responsible Agency: | State |
| Enforcement Docket Number: | Not reported |
| Enforcement Attorney: | AR |
| Corrective Action Component: | No |
| Appeal Initiated Date: | Not reported |
| Appeal Resolution Date: | Not reported |
| Disposition Status Date: | Not reported |
| Disposition Status: | Not reported |
| Disposition Status Description: | Not reported |
| Consent/Final Order Sequence Number: | Not reported |
| Consent/Final Order Respondent Name: | Not reported |
| Consent/Final Order Lead Agency: | Not reported |
| Enforcement Type: | WRITTEN INFORMAL |
| Enforcement Responsible Person: | ARPJW |
| Enforcement Responsible Sub-Organization: | HW |
| SEP Sequence Number: | Not reported |
| SEP Expenditure Amount: | Not reported |
| SEP Scheduled Completion Date: | Not reported |
| SEP Actual Date: | Not reported |
| SEP Defaulted Date: | Not reported |
| SEP Type: | Not reported |
| SEP Type Description: | Not reported |
| Proposed Amount: | Not reported |
| Final Monetary Amount: | Not reported |
| Paid Amount: | Not reported |
| Final Count: | Not reported |
| Final Amount: | Not reported |
| Found Violation: | Yes |
| Agency Which Determined Violation: | State |
| Violation Short Description: | TSD - Contingency Plan and Emergency Procedures |
| Date Violation was Determined: | 19960122 |
| Actual Return to Compliance Date: | 19960206 |
| Return to Compliance Qualifier: | Observed |
| Violation Responsible Agency: | State |
| Scheduled Compliance Date: | 19960222 |
| Enforcement Identifier: | 000 |
| Date of Enforcement Action: | 19960122 |
| Enforcement Responsible Agency: | State |
| Enforcement Docket Number: | Not reported |
| Enforcement Attorney: | AR |
| Corrective Action Component: | No |
| Appeal Initiated Date: | Not reported |
| Appeal Resolution Date: | Not reported |
| Disposition Status Date: | Not reported |
| Disposition Status: | Not reported |
| Disposition Status Description: | Not reported |
| Consent/Final Order Sequence Number: | Not reported |
| Consent/Final Order Respondent Name: | Not reported |
| Consent/Final Order Lead Agency: | Not reported |

Map ID
Direction
Distance
Elevation

MAP FINDINGS

Site

Database(s)

EDR ID Number
EPA ID Number

AIR FORCE BASE CONV AGENCY EAKER AFB (Continued)

1015757190

Enforcement Type: WRITTEN INFORMAL
Enforcement Responsible Person: ARCJK
Enforcement Responsible Sub-Organization: HW
SEP Sequence Number: Not reported
SEP Expenditure Amount: Not reported
SEP Scheduled Completion Date: Not reported
SEP Actual Date: Not reported
SEP Defaulted Date: Not reported
SEP Type: Not reported
SEP Type Description: Not reported
Proposed Amount: Not reported
Final Monetary Amount: Not reported
Paid Amount: Not reported
Final Count: Not reported
Final Amount: Not reported

Found Violation: Yes
Agency Which Determined Violation: State
Violation Short Description: Generators - General
Date Violation was Determined: 19961113
Actual Return to Compliance Date: 19961218
Return to Compliance Qualifier: Observed
Violation Responsible Agency: State
Scheduled Compliance Date: 19961223
Enforcement Identifier: 000
Date of Enforcement Action: 19961113
Enforcement Responsible Agency: State
Enforcement Docket Number: Not reported
Enforcement Attorney: AR
Corrective Action Component: No
Appeal Initiated Date: Not reported
Appeal Resolution Date: Not reported
Disposition Status Date: Not reported
Disposition Status: Not reported
Disposition Status Description: Not reported
Consent/Final Order Sequence Number: Not reported
Consent/Final Order Respondent Name: Not reported
Consent/Final Order Lead Agency: Not reported
Enforcement Type: WRITTEN INFORMAL
Enforcement Responsible Person: ARPJW
Enforcement Responsible Sub-Organization: HW
SEP Sequence Number: Not reported
SEP Expenditure Amount: Not reported
SEP Scheduled Completion Date: Not reported
SEP Actual Date: Not reported
SEP Defaulted Date: Not reported
SEP Type: Not reported
SEP Type Description: Not reported
Proposed Amount: Not reported
Final Monetary Amount: Not reported
Paid Amount: Not reported
Final Count: Not reported
Final Amount: Not reported

Found Violation: Yes
Agency Which Determined Violation: State
Violation Short Description: TSD - Preparedness and Prevention

Map ID
Direction
Distance
Elevation

MAP FINDINGS

Site

Database(s)

EDR ID Number
EPA ID Number

AIR FORCE BASE CONV AGENCY EAKER AFB (Continued)

1015757190

| | |
|---|------------------|
| Date Violation was Determined: | 19940506 |
| Actual Return to Compliance Date: | 19940617 |
| Return to Compliance Qualifier: | Observed |
| Violation Responsible Agency: | State |
| Scheduled Compliance Date: | 19940617 |
| Enforcement Identifier: | 000 |
| Date of Enforcement Action: | 19940506 |
| Enforcement Responsible Agency: | State |
| Enforcement Docket Number: | Not reported |
| Enforcement Attorney: | AR |
| Corrective Action Component: | No |
| Appeal Initiated Date: | Not reported |
| Appeal Resolution Date: | Not reported |
| Disposition Status Date: | Not reported |
| Disposition Status: | Not reported |
| Disposition Status Description: | Not reported |
| Consent/Final Order Sequence Number: | Not reported |
| Consent/Final Order Respondent Name: | Not reported |
| Consent/Final Order Lead Agency: | Not reported |
| Enforcement Type: | WRITTEN INFORMAL |
| Enforcement Responsible Person: | ARPJW |
| Enforcement Responsible Sub-Organization: | HW |
| SEP Sequence Number: | Not reported |
| SEP Expenditure Amount: | Not reported |
| SEP Scheduled Completion Date: | Not reported |
| SEP Actual Date: | Not reported |
| SEP Defaulted Date: | Not reported |
| SEP Type: | Not reported |
| SEP Type Description: | Not reported |
| Proposed Amount: | Not reported |
| Final Monetary Amount: | Not reported |
| Paid Amount: | Not reported |
| Final Count: | Not reported |
| Final Amount: | Not reported |
| Found Violation: | Yes |
| Agency Which Determined Violation: | State |
| Violation Short Description: | TSD - General |
| Date Violation was Determined: | 19870430 |
| Actual Return to Compliance Date: | 19880905 |
| Return to Compliance Qualifier: | Observed |
| Violation Responsible Agency: | State |
| Scheduled Compliance Date: | Not reported |
| Enforcement Identifier: | 001 |
| Date of Enforcement Action: | 19870608 |
| Enforcement Responsible Agency: | EPA |
| Enforcement Docket Number: | Not reported |
| Enforcement Attorney: | Not reported |
| Corrective Action Component: | No |
| Appeal Initiated Date: | Not reported |
| Appeal Resolution Date: | Not reported |
| Disposition Status Date: | Not reported |
| Disposition Status: | Not reported |
| Disposition Status Description: | Not reported |
| Consent/Final Order Sequence Number: | Not reported |
| Consent/Final Order Respondent Name: | Not reported |
| Consent/Final Order Lead Agency: | Not reported |

Map ID
Direction
Distance
Elevation

MAP FINDINGS

Site

Database(s)

EDR ID Number
EPA ID Number

AIR FORCE BASE CONV AGENCY EAKER AFB (Continued)

1015757190

Enforcement Type: EPA TO STATE ADMINISTRATIVE REFERRAL
Enforcement Responsible Person: R6LMS
Enforcement Responsible Sub-Organization: Not reported
SEP Sequence Number: Not reported
SEP Expenditure Amount: Not reported
SEP Scheduled Completion Date: Not reported
SEP Actual Date: Not reported
SEP Defaulted Date: Not reported
SEP Type: Not reported
SEP Type Description: Not reported
Proposed Amount: Not reported
Final Monetary Amount: Not reported
Paid Amount: Not reported
Final Count: Not reported
Final Amount: Not reported

Found Violation: No
Agency Which Determined Violation: Not reported
Violation Short Description: Not reported
Date Violation was Determined: Not reported
Actual Return to Compliance Date: Not reported
Return to Compliance Qualifier: Not reported
Violation Responsible Agency: Not reported
Scheduled Compliance Date: Not reported
Enforcement Identifier: Not reported
Date of Enforcement Action: Not reported
Enforcement Responsible Agency: Not reported
Enforcement Docket Number: Not reported
Enforcement Attorney: Not reported
Corrective Action Component: Not reported
Appeal Initiated Date: Not reported
Appeal Resolution Date: Not reported
Disposition Status Date: Not reported
Disposition Status: Not reported
Disposition Status Description: Not reported
Consent/Final Order Sequence Number: Not reported
Consent/Final Order Respondent Name: Not reported
Consent/Final Order Lead Agency: Not reported
Enforcement Type: Not reported
Enforcement Responsible Person: Not reported
Enforcement Responsible Sub-Organization: Not reported
SEP Sequence Number: Not reported
SEP Expenditure Amount: Not reported
SEP Scheduled Completion Date: Not reported
SEP Actual Date: Not reported
SEP Defaulted Date: Not reported
SEP Type: Not reported
SEP Type Description: Not reported
Proposed Amount: Not reported
Final Monetary Amount: Not reported
Paid Amount: Not reported
Final Count: Not reported
Final Amount: Not reported

Found Violation: Yes
Agency Which Determined Violation: State
Violation Short Description: TSD - General

Map ID
Direction
Distance
Elevation

MAP FINDINGS

Site

Database(s)

EDR ID Number
EPA ID Number

AIR FORCE BASE CONV AGENCY EAKER AFB (Continued)

1015757190

| | |
|---|---|
| Date Violation was Determined: | 19900911 |
| Actual Return to Compliance Date: | 19901016 |
| Return to Compliance Qualifier: | Observed |
| Violation Responsible Agency: | State |
| Scheduled Compliance Date: | 19901019 |
| Enforcement Identifier: | 013 |
| Date of Enforcement Action: | 19900919 |
| Enforcement Responsible Agency: | State |
| Enforcement Docket Number: | Not reported |
| Enforcement Attorney: | Not reported |
| Corrective Action Component: | No |
| Appeal Initiated Date: | Not reported |
| Appeal Resolution Date: | Not reported |
| Disposition Status Date: | Not reported |
| Disposition Status: | Not reported |
| Disposition Status Description: | Not reported |
| Consent/Final Order Sequence Number: | Not reported |
| Consent/Final Order Respondent Name: | Not reported |
| Consent/Final Order Lead Agency: | Not reported |
| Enforcement Type: | WRITTEN INFORMAL |
| Enforcement Responsible Person: | ARTJH |
| Enforcement Responsible Sub-Organization: | Not reported |
| SEP Sequence Number: | Not reported |
| SEP Expenditure Amount: | Not reported |
| SEP Scheduled Completion Date: | Not reported |
| SEP Actual Date: | Not reported |
| SEP Defaulted Date: | Not reported |
| SEP Type: | Not reported |
| SEP Type Description: | Not reported |
| Proposed Amount: | Not reported |
| Final Monetary Amount: | Not reported |
| Paid Amount: | Not reported |
| Final Count: | Not reported |
| Final Amount: | Not reported |
| Found Violation: | Yes |
| Agency Which Determined Violation: | State |
| Violation Short Description: | TSD - Contingency Plan and Emergency Procedures |
| Date Violation was Determined: | 19961113 |
| Actual Return to Compliance Date: | 19961218 |
| Return to Compliance Qualifier: | Observed |
| Violation Responsible Agency: | State |
| Scheduled Compliance Date: | 19961223 |
| Enforcement Identifier: | 000 |
| Date of Enforcement Action: | 19961113 |
| Enforcement Responsible Agency: | State |
| Enforcement Docket Number: | Not reported |
| Enforcement Attorney: | AR |
| Corrective Action Component: | No |
| Appeal Initiated Date: | Not reported |
| Appeal Resolution Date: | Not reported |
| Disposition Status Date: | Not reported |
| Disposition Status: | Not reported |
| Disposition Status Description: | Not reported |
| Consent/Final Order Sequence Number: | Not reported |
| Consent/Final Order Respondent Name: | Not reported |
| Consent/Final Order Lead Agency: | Not reported |

Map ID
Direction
Distance
Elevation

MAP FINDINGS

Site

Database(s)

EDR ID Number
EPA ID Number

AIR FORCE BASE CONV AGENCY EAKER AFB (Continued)

1015757190

Enforcement Type: WRITTEN INFORMAL
Enforcement Responsible Person: ARPJW
Enforcement Responsible Sub-Organization: HW
SEP Sequence Number: Not reported
SEP Expenditure Amount: Not reported
SEP Scheduled Completion Date: Not reported
SEP Actual Date: Not reported
SEP Defaulted Date: Not reported
SEP Type: Not reported
SEP Type Description: Not reported
Proposed Amount: Not reported
Final Monetary Amount: Not reported
Paid Amount: Not reported
Final Count: Not reported
Final Amount: Not reported

Found Violation: No
Agency Which Determined Violation: Not reported
Violation Short Description: Not reported
Date Violation was Determined: Not reported
Actual Return to Compliance Date: Not reported
Return to Compliance Qualifier: Not reported
Violation Responsible Agency: Not reported
Scheduled Compliance Date: Not reported
Enforcement Identifier: Not reported
Date of Enforcement Action: Not reported
Enforcement Responsible Agency: Not reported
Enforcement Docket Number: Not reported
Enforcement Attorney: Not reported
Corrective Action Component: Not reported
Appeal Initiated Date: Not reported
Appeal Resolution Date: Not reported
Disposition Status Date: Not reported
Disposition Status: Not reported
Disposition Status Description: Not reported
Consent/Final Order Sequence Number: Not reported
Consent/Final Order Respondent Name: Not reported
Consent/Final Order Lead Agency: Not reported
Enforcement Type: Not reported
Enforcement Responsible Person: Not reported
Enforcement Responsible Sub-Organization: Not reported
SEP Sequence Number: Not reported
SEP Expenditure Amount: Not reported
SEP Scheduled Completion Date: Not reported
SEP Actual Date: Not reported
SEP Defaulted Date: Not reported
SEP Type: Not reported
SEP Type Description: Not reported
Proposed Amount: Not reported
Final Monetary Amount: Not reported
Paid Amount: Not reported
Final Count: Not reported
Final Amount: Not reported

Found Violation: Yes
Agency Which Determined Violation: State
Violation Short Description: TSD - General

Map ID
 Direction
 Distance
 Elevation

MAP FINDINGS

Site

Database(s)

EDR ID Number
 EPA ID Number

AIR FORCE BASE CONV AGENCY EAKER AFB (Continued)

1015757190

| | |
|---|--------------------------------------|
| Date Violation was Determined: | 19880411 |
| Actual Return to Compliance Date: | 19880905 |
| Return to Compliance Qualifier: | Observed |
| Violation Responsible Agency: | State |
| Scheduled Compliance Date: | Not reported |
| Enforcement Identifier: | 009 |
| Date of Enforcement Action: | 19880606 |
| Enforcement Responsible Agency: | EPA |
| Enforcement Docket Number: | Not reported |
| Enforcement Attorney: | Not reported |
| Corrective Action Component: | No |
| Appeal Initiated Date: | Not reported |
| Appeal Resolution Date: | Not reported |
| Disposition Status Date: | Not reported |
| Disposition Status: | Not reported |
| Disposition Status Description: | Not reported |
| Consent/Final Order Sequence Number: | Not reported |
| Consent/Final Order Respondent Name: | Not reported |
| Consent/Final Order Lead Agency: | Not reported |
| Enforcement Type: | EPA TO STATE ADMINISTRATIVE REFERRAL |
| Enforcement Responsible Person: | R6LP |
| Enforcement Responsible Sub-Organization: | Not reported |
| SEP Sequence Number: | Not reported |
| SEP Expenditure Amount: | Not reported |
| SEP Scheduled Completion Date: | Not reported |
| SEP Actual Date: | Not reported |
| SEP Defaulted Date: | Not reported |
| SEP Type: | Not reported |
| SEP Type Description: | Not reported |
| Proposed Amount: | Not reported |
| Final Monetary Amount: | Not reported |
| Paid Amount: | Not reported |
| Final Count: | Not reported |
| Final Amount: | Not reported |
| | |
| Found Violation: | Yes |
| Agency Which Determined Violation: | State |
| Violation Short Description: | TSD - General |
| Date Violation was Determined: | 19900911 |
| Actual Return to Compliance Date: | 19901016 |
| Return to Compliance Qualifier: | Observed |
| Violation Responsible Agency: | State |
| Scheduled Compliance Date: | 19901019 |
| Enforcement Identifier: | 013 |
| Date of Enforcement Action: | 19900919 |
| Enforcement Responsible Agency: | State |
| Enforcement Docket Number: | Not reported |
| Enforcement Attorney: | Not reported |
| Corrective Action Component: | No |
| Appeal Initiated Date: | Not reported |
| Appeal Resolution Date: | Not reported |
| Disposition Status Date: | Not reported |
| Disposition Status: | Not reported |
| Disposition Status Description: | Not reported |
| Consent/Final Order Sequence Number: | Not reported |
| Consent/Final Order Respondent Name: | Not reported |
| Consent/Final Order Lead Agency: | Not reported |

Map ID
Direction
Distance
Elevation

MAP FINDINGS

Site

Database(s)

EDR ID Number
EPA ID Number

AIR FORCE BASE CONV AGENCY EAKER AFB (Continued)

1015757190

| | |
|---|-----------------------|
| Enforcement Type: | WRITTEN INFORMAL |
| Enforcement Responsible Person: | ARTJH |
| Enforcement Responsible Sub-Organization: | Not reported |
| SEP Sequence Number: | Not reported |
| SEP Expenditure Amount: | Not reported |
| SEP Scheduled Completion Date: | Not reported |
| SEP Actual Date: | Not reported |
| SEP Defaulted Date: | Not reported |
| SEP Type: | Not reported |
| SEP Type Description: | Not reported |
| Proposed Amount: | Not reported |
| Final Monetary Amount: | Not reported |
| Paid Amount: | Not reported |
| Final Count: | Not reported |
| Final Amount: | Not reported |
| Found Violation: | Yes |
| Agency Which Determined Violation: | State |
| Violation Short Description: | Generators - Manifest |
| Date Violation was Determined: | 19941228 |
| Actual Return to Compliance Date: | 19950131 |
| Return to Compliance Qualifier: | Observed |
| Violation Responsible Agency: | State |
| Scheduled Compliance Date: | 19950217 |
| Enforcement Identifier: | 000 |
| Date of Enforcement Action: | 19950118 |
| Enforcement Responsible Agency: | State |
| Enforcement Docket Number: | Not reported |
| Enforcement Attorney: | AR |
| Corrective Action Component: | No |
| Appeal Initiated Date: | Not reported |
| Appeal Resolution Date: | Not reported |
| Disposition Status Date: | Not reported |
| Disposition Status: | Not reported |
| Disposition Status Description: | Not reported |
| Consent/Final Order Sequence Number: | Not reported |
| Consent/Final Order Respondent Name: | Not reported |
| Consent/Final Order Lead Agency: | Not reported |
| Enforcement Type: | WRITTEN INFORMAL |
| Enforcement Responsible Person: | ARCJK |
| Enforcement Responsible Sub-Organization: | HW |
| SEP Sequence Number: | Not reported |
| SEP Expenditure Amount: | Not reported |
| SEP Scheduled Completion Date: | Not reported |
| SEP Actual Date: | Not reported |
| SEP Defaulted Date: | Not reported |
| SEP Type: | Not reported |
| SEP Type Description: | Not reported |
| Proposed Amount: | Not reported |
| Final Monetary Amount: | Not reported |
| Paid Amount: | Not reported |
| Final Count: | Not reported |
| Final Amount: | Not reported |
| Found Violation: | No |
| Agency Which Determined Violation: | Not reported |
| Violation Short Description: | Not reported |

Map ID
 Direction
 Distance
 Elevation

MAP FINDINGS

Site

Database(s)

EDR ID Number
 EPA ID Number

AIR FORCE BASE CONV AGENCY EAKER AFB (Continued)

1015757190

| | |
|---|-----------------------|
| Date Violation was Determined: | Not reported |
| Actual Return to Compliance Date: | Not reported |
| Return to Compliance Qualifier: | Not reported |
| Violation Responsible Agency: | Not reported |
| Scheduled Compliance Date: | Not reported |
| Enforcement Identifier: | Not reported |
| Date of Enforcement Action: | Not reported |
| Enforcement Responsible Agency: | Not reported |
| Enforcement Docket Number: | Not reported |
| Enforcement Attorney: | Not reported |
| Corrective Action Component: | Not reported |
| Appeal Initiated Date: | Not reported |
| Appeal Resolution Date: | Not reported |
| Disposition Status Date: | Not reported |
| Disposition Status: | Not reported |
| Disposition Status Description: | Not reported |
| Consent/Final Order Sequence Number: | Not reported |
| Consent/Final Order Respondent Name: | Not reported |
| Consent/Final Order Lead Agency: | Not reported |
| Enforcement Type: | Not reported |
| Enforcement Responsible Person: | Not reported |
| Enforcement Responsible Sub-Organization: | Not reported |
| SEP Sequence Number: | Not reported |
| SEP Expenditure Amount: | Not reported |
| SEP Scheduled Completion Date: | Not reported |
| SEP Actual Date: | Not reported |
| SEP Defaulted Date: | Not reported |
| SEP Type: | Not reported |
| SEP Type Description: | Not reported |
| Proposed Amount: | Not reported |
| Final Monetary Amount: | Not reported |
| Paid Amount: | Not reported |
| Final Count: | Not reported |
| Final Amount: | Not reported |
| Found Violation: | Yes |
| Agency Which Determined Violation: | State |
| Violation Short Description: | Generators - Manifest |
| Date Violation was Determined: | 19960122 |
| Actual Return to Compliance Date: | 19960206 |
| Return to Compliance Qualifier: | Observed |
| Violation Responsible Agency: | State |
| Scheduled Compliance Date: | 19960222 |
| Enforcement Identifier: | 000 |
| Date of Enforcement Action: | 19960122 |
| Enforcement Responsible Agency: | State |
| Enforcement Docket Number: | Not reported |
| Enforcement Attorney: | AR |
| Corrective Action Component: | No |
| Appeal Initiated Date: | Not reported |
| Appeal Resolution Date: | Not reported |
| Disposition Status Date: | Not reported |
| Disposition Status: | Not reported |
| Disposition Status Description: | Not reported |
| Consent/Final Order Sequence Number: | Not reported |
| Consent/Final Order Respondent Name: | Not reported |
| Consent/Final Order Lead Agency: | Not reported |

Map ID
Direction
Distance
Elevation

MAP FINDINGS

Site

Database(s)

EDR ID Number
EPA ID Number

AIR FORCE BASE CONV AGENCY EAKER AFB (Continued)

1015757190

Enforcement Type: WRITTEN INFORMAL
Enforcement Responsible Person: ARCJK
Enforcement Responsible Sub-Organization: HW
SEP Sequence Number: Not reported
SEP Expenditure Amount: Not reported
SEP Scheduled Completion Date: Not reported
SEP Actual Date: Not reported
SEP Defaulted Date: Not reported
SEP Type: Not reported
SEP Type Description: Not reported
Proposed Amount: Not reported
Final Monetary Amount: Not reported
Paid Amount: Not reported
Final Count: Not reported
Final Amount: Not reported

Found Violation: Yes
Agency Which Determined Violation: State
Violation Short Description: TSD - General
Date Violation was Determined: 19870430
Actual Return to Compliance Date: 19880905
Return to Compliance Qualifier: Observed
Violation Responsible Agency: State
Scheduled Compliance Date: Not reported
Enforcement Identifier: 001
Date of Enforcement Action: 19870608
Enforcement Responsible Agency: EPA
Enforcement Docket Number: Not reported
Enforcement Attorney: Not reported
Corrective Action Component: No
Appeal Initiated Date: Not reported
Appeal Resolution Date: Not reported
Disposition Status Date: Not reported
Disposition Status: Not reported
Disposition Status Description: Not reported

Consent/Final Order Sequence Number: Not reported
Consent/Final Order Respondent Name: Not reported
Consent/Final Order Lead Agency: Not reported
Enforcement Type: EPA TO STATE ADMINISTRATIVE REFERRAL
Enforcement Responsible Person: R6LMS
Enforcement Responsible Sub-Organization: Not reported
SEP Sequence Number: Not reported
SEP Expenditure Amount: Not reported
SEP Scheduled Completion Date: Not reported
SEP Actual Date: Not reported
SEP Defaulted Date: Not reported
SEP Type: Not reported
SEP Type Description: Not reported
Proposed Amount: Not reported
Final Monetary Amount: Not reported
Paid Amount: Not reported
Final Count: Not reported
Final Amount: Not reported

Found Violation: Yes
Agency Which Determined Violation: State
Violation Short Description: Generators - Pre-transport

Map ID
Direction
Distance
Elevation

MAP FINDINGS

Site

Database(s)

EDR ID Number
EPA ID Number

AIR FORCE BASE CONV AGENCY EAKER AFB (Continued)

1015757190

| | |
|---|----------------------------|
| Date Violation was Determined: | 19940506 |
| Actual Return to Compliance Date: | 19940617 |
| Return to Compliance Qualifier: | Observed |
| Violation Responsible Agency: | State |
| Scheduled Compliance Date: | 19940617 |
| Enforcement Identifier: | 000 |
| Date of Enforcement Action: | 19940506 |
| Enforcement Responsible Agency: | State |
| Enforcement Docket Number: | Not reported |
| Enforcement Attorney: | AR |
| Corrective Action Component: | No |
| Appeal Initiated Date: | Not reported |
| Appeal Resolution Date: | Not reported |
| Disposition Status Date: | Not reported |
| Disposition Status: | Not reported |
| Disposition Status Description: | Not reported |
| Consent/Final Order Sequence Number: | Not reported |
| Consent/Final Order Respondent Name: | Not reported |
| Consent/Final Order Lead Agency: | Not reported |
| Enforcement Type: | WRITTEN INFORMAL |
| Enforcement Responsible Person: | ARPJW |
| Enforcement Responsible Sub-Organization: | HW |
| SEP Sequence Number: | Not reported |
| SEP Expenditure Amount: | Not reported |
| SEP Scheduled Completion Date: | Not reported |
| SEP Actual Date: | Not reported |
| SEP Defaulted Date: | Not reported |
| SEP Type: | Not reported |
| SEP Type Description: | Not reported |
| Proposed Amount: | Not reported |
| Final Monetary Amount: | Not reported |
| Paid Amount: | Not reported |
| Final Count: | Not reported |
| Final Amount: | Not reported |
| Found Violation: | Yes |
| Agency Which Determined Violation: | State |
| Violation Short Description: | TSD - Closure/Post-Closure |
| Date Violation was Determined: | 19940506 |
| Actual Return to Compliance Date: | 19940617 |
| Return to Compliance Qualifier: | Observed |
| Violation Responsible Agency: | State |
| Scheduled Compliance Date: | 19940617 |
| Enforcement Identifier: | 000 |
| Date of Enforcement Action: | 19940506 |
| Enforcement Responsible Agency: | State |
| Enforcement Docket Number: | Not reported |
| Enforcement Attorney: | AR |
| Corrective Action Component: | No |
| Appeal Initiated Date: | Not reported |
| Appeal Resolution Date: | Not reported |
| Disposition Status Date: | Not reported |
| Disposition Status: | Not reported |
| Disposition Status Description: | Not reported |
| Consent/Final Order Sequence Number: | Not reported |
| Consent/Final Order Respondent Name: | Not reported |
| Consent/Final Order Lead Agency: | Not reported |

Map ID
Direction
Distance
Elevation

MAP FINDINGS

Site

Database(s)

EDR ID Number
EPA ID Number

AIR FORCE BASE CONV AGENCY EAKER AFB (Continued)

1015757190

| | |
|---|------------------|
| Enforcement Type: | WRITTEN INFORMAL |
| Enforcement Responsible Person: | ARPJW |
| Enforcement Responsible Sub-Organization: | HW |
| SEP Sequence Number: | Not reported |
| SEP Expenditure Amount: | Not reported |
| SEP Scheduled Completion Date: | Not reported |
| SEP Actual Date: | Not reported |
| SEP Defaulted Date: | Not reported |
| SEP Type: | Not reported |
| SEP Type Description: | Not reported |
| Proposed Amount: | Not reported |
| Final Monetary Amount: | Not reported |
| Paid Amount: | Not reported |
| Final Count: | Not reported |
| Final Amount: | Not reported |
| Found Violation: | Yes |
| Agency Which Determined Violation: | State |
| Violation Short Description: | TSD - General |
| Date Violation was Determined: | 19880411 |
| Actual Return to Compliance Date: | 19880905 |
| Return to Compliance Qualifier: | Observed |
| Violation Responsible Agency: | State |
| Scheduled Compliance Date: | 19880901 |
| Enforcement Identifier: | 011 |
| Date of Enforcement Action: | 19880801 |
| Enforcement Responsible Agency: | State |
| Enforcement Docket Number: | Not reported |
| Enforcement Attorney: | Not reported |
| Corrective Action Component: | No |
| Appeal Initiated Date: | Not reported |
| Appeal Resolution Date: | Not reported |
| Disposition Status Date: | Not reported |
| Disposition Status: | Not reported |
| Disposition Status Description: | Not reported |
| Consent/Final Order Sequence Number: | Not reported |
| Consent/Final Order Respondent Name: | Not reported |
| Consent/Final Order Lead Agency: | Not reported |
| Enforcement Type: | WRITTEN INFORMAL |
| Enforcement Responsible Person: | ARCJK |
| Enforcement Responsible Sub-Organization: | Not reported |
| SEP Sequence Number: | Not reported |
| SEP Expenditure Amount: | Not reported |
| SEP Scheduled Completion Date: | Not reported |
| SEP Actual Date: | Not reported |
| SEP Defaulted Date: | Not reported |
| SEP Type: | Not reported |
| SEP Type Description: | Not reported |
| Proposed Amount: | Not reported |
| Final Monetary Amount: | Not reported |
| Paid Amount: | Not reported |
| Final Count: | Not reported |
| Final Amount: | Not reported |
| Found Violation: | Yes |
| Agency Which Determined Violation: | State |
| Violation Short Description: | TSD - General |

Map ID
 Direction
 Distance
 Elevation

MAP FINDINGS

Site

Database(s)

EDR ID Number
 EPA ID Number

AIR FORCE BASE CONV AGENCY EAKER AFB (Continued)

1015757190

| | |
|---|--------------------------------|
| Date Violation was Determined: | 19870430 |
| Actual Return to Compliance Date: | 19880905 |
| Return to Compliance Qualifier: | Observed |
| Violation Responsible Agency: | State |
| Scheduled Compliance Date: | 19880629 |
| Enforcement Identifier: | 003 |
| Date of Enforcement Action: | 19880205 |
| Enforcement Responsible Agency: | State |
| Enforcement Docket Number: | Not reported |
| Enforcement Attorney: | Not reported |
| Corrective Action Component: | No |
| Appeal Initiated Date: | Not reported |
| Appeal Resolution Date: | Not reported |
| Disposition Status Date: | Not reported |
| Disposition Status: | Not reported |
| Disposition Status Description: | Not reported |
| Consent/Final Order Sequence Number: | Not reported |
| Consent/Final Order Respondent Name: | Not reported |
| Consent/Final Order Lead Agency: | Not reported |
| Enforcement Type: | FINAL 3008(A) COMPLIANCE ORDER |
| Enforcement Responsible Person: | ARRCH |
| Enforcement Responsible Sub-Organization: | Not reported |
| SEP Sequence Number: | Not reported |
| SEP Expenditure Amount: | Not reported |
| SEP Scheduled Completion Date: | Not reported |
| SEP Actual Date: | Not reported |
| SEP Defaulted Date: | Not reported |
| SEP Type: | Not reported |
| SEP Type Description: | Not reported |
| Proposed Amount: | Not reported |
| Final Monetary Amount: | Not reported |
| Paid Amount: | Not reported |
| Final Count: | Not reported |
| Final Amount: | Not reported |
| Found Violation: | Yes |
| Agency Which Determined Violation: | State |
| Violation Short Description: | TSD - Closure/Post-Closure |
| Date Violation was Determined: | 19930413 |
| Actual Return to Compliance Date: | 19940830 |
| Return to Compliance Qualifier: | Observed |
| Violation Responsible Agency: | State |
| Scheduled Compliance Date: | Not reported |
| Enforcement Identifier: | 000 |
| Date of Enforcement Action: | 19930413 |
| Enforcement Responsible Agency: | State |
| Enforcement Docket Number: | Not reported |
| Enforcement Attorney: | AR |
| Corrective Action Component: | No |
| Appeal Initiated Date: | Not reported |
| Appeal Resolution Date: | Not reported |
| Disposition Status Date: | Not reported |
| Disposition Status: | Not reported |
| Disposition Status Description: | Not reported |
| Consent/Final Order Sequence Number: | Not reported |
| Consent/Final Order Respondent Name: | Not reported |
| Consent/Final Order Lead Agency: | Not reported |

Map ID
Direction
Distance
Elevation

MAP FINDINGS

Site

Database(s)

EDR ID Number
EPA ID Number

AIR FORCE BASE CONV AGENCY EAKER AFB (Continued)

1015757190

Enforcement Type: LETTER OF INTENT TO INITIATE ENFORCEMENT ACTION
Enforcement Responsible Person: ARPJW
Enforcement Responsible Sub-Organization: HW
SEP Sequence Number: Not reported
SEP Expenditure Amount: Not reported
SEP Scheduled Completion Date: Not reported
SEP Actual Date: Not reported
SEP Defaulted Date: Not reported
SEP Type: Not reported
SEP Type Description: Not reported
Proposed Amount: Not reported
Final Monetary Amount: Not reported
Paid Amount: Not reported
Final Count: Not reported
Final Amount: Not reported

Found Violation: Yes
Agency Which Determined Violation: State
Violation Short Description: TSD - Closure/Post-Closure
Date Violation was Determined: 19930413
Actual Return to Compliance Date: 19940830
Return to Compliance Qualifier: Observed
Violation Responsible Agency: State
Scheduled Compliance Date: Not reported
Enforcement Identifier: 000
Date of Enforcement Action: 19920923
Enforcement Responsible Agency: State
Enforcement Docket Number: Not reported
Enforcement Attorney: AR
Corrective Action Component: No
Appeal Initiated Date: Not reported
Appeal Resolution Date: Not reported
Disposition Status Date: Not reported
Disposition Status: Not reported
Disposition Status Description: Not reported
Consent/Final Order Sequence Number: Not reported
Consent/Final Order Respondent Name: Not reported
Consent/Final Order Lead Agency: Not reported

Enforcement Type: PROPOSED CAO
Enforcement Responsible Person: ARJAB
Enforcement Responsible Sub-Organization: HW
SEP Sequence Number: Not reported
SEP Expenditure Amount: Not reported
SEP Scheduled Completion Date: Not reported
SEP Actual Date: Not reported
SEP Defaulted Date: Not reported
SEP Type: Not reported
SEP Type Description: Not reported
Proposed Amount: Not reported
Final Monetary Amount: Not reported
Paid Amount: Not reported
Final Count: Not reported
Final Amount: Not reported

Found Violation: Yes
Agency Which Determined Violation: State
Violation Short Description: Generators - Pre-transport

Map ID
Direction
Distance
Elevation

MAP FINDINGS

Site

Database(s)

EDR ID Number
EPA ID Number

AIR FORCE BASE CONV AGENCY EAKER AFB (Continued)

1015757190

| | |
|---|----------------------------|
| Date Violation was Determined: | 19940506 |
| Actual Return to Compliance Date: | 19940617 |
| Return to Compliance Qualifier: | Observed |
| Violation Responsible Agency: | State |
| Scheduled Compliance Date: | 19940617 |
| Enforcement Identifier: | 000 |
| Date of Enforcement Action: | 19940506 |
| Enforcement Responsible Agency: | State |
| Enforcement Docket Number: | Not reported |
| Enforcement Attorney: | AR |
| Corrective Action Component: | No |
| Appeal Initiated Date: | Not reported |
| Appeal Resolution Date: | Not reported |
| Disposition Status Date: | Not reported |
| Disposition Status: | Not reported |
| Disposition Status Description: | Not reported |
| Consent/Final Order Sequence Number: | Not reported |
| Consent/Final Order Respondent Name: | Not reported |
| Consent/Final Order Lead Agency: | Not reported |
| Enforcement Type: | WRITTEN INFORMAL |
| Enforcement Responsible Person: | ARPJW |
| Enforcement Responsible Sub-Organization: | HW |
| SEP Sequence Number: | Not reported |
| SEP Expenditure Amount: | Not reported |
| SEP Scheduled Completion Date: | Not reported |
| SEP Actual Date: | Not reported |
| SEP Defaulted Date: | Not reported |
| SEP Type: | Not reported |
| SEP Type Description: | Not reported |
| Proposed Amount: | Not reported |
| Final Monetary Amount: | Not reported |
| Paid Amount: | Not reported |
| Final Count: | Not reported |
| Final Amount: | Not reported |
| Found Violation: | Yes |
| Agency Which Determined Violation: | State |
| Violation Short Description: | TSD - Closure/Post-Closure |
| Date Violation was Determined: | 19870430 |
| Actual Return to Compliance Date: | 19880905 |
| Return to Compliance Qualifier: | Observed |
| Violation Responsible Agency: | State |
| Scheduled Compliance Date: | 19880629 |
| Enforcement Identifier: | 003 |
| Date of Enforcement Action: | 19880205 |
| Enforcement Responsible Agency: | State |
| Enforcement Docket Number: | Not reported |
| Enforcement Attorney: | Not reported |
| Corrective Action Component: | No |
| Appeal Initiated Date: | Not reported |
| Appeal Resolution Date: | Not reported |
| Disposition Status Date: | Not reported |
| Disposition Status: | Not reported |
| Disposition Status Description: | Not reported |
| Consent/Final Order Sequence Number: | Not reported |
| Consent/Final Order Respondent Name: | Not reported |
| Consent/Final Order Lead Agency: | Not reported |

Map ID
Direction
Distance
Elevation

MAP FINDINGS

Site

Database(s)

EDR ID Number
EPA ID Number

AIR FORCE BASE CONV AGENCY EAKER AFB (Continued)

1015757190

Enforcement Type: FINAL 3008(A) COMPLIANCE ORDER
Enforcement Responsible Person: ARRCH
Enforcement Responsible Sub-Organization: Not reported
SEP Sequence Number: Not reported
SEP Expenditure Amount: Not reported
SEP Scheduled Completion Date: Not reported
SEP Actual Date: Not reported
SEP Defaulted Date: Not reported
SEP Type: Not reported
SEP Type Description: Not reported
Proposed Amount: Not reported
Final Monetary Amount: Not reported
Paid Amount: Not reported
Final Count: Not reported
Final Amount: Not reported

Found Violation: Yes
Agency Which Determined Violation: EPA
Violation Short Description: LDR - General
Date Violation was Determined: 19880412
Actual Return to Compliance Date: 19880726
Return to Compliance Qualifier: Observed
Violation Responsible Agency: EPA
Scheduled Compliance Date: 19880720
Enforcement Identifier: 010
Date of Enforcement Action: 19880705
Enforcement Responsible Agency: EPA
Enforcement Docket Number: Not reported
Enforcement Attorney: Not reported
Corrective Action Component: No
Appeal Initiated Date: Not reported
Appeal Resolution Date: Not reported
Disposition Status Date: Not reported
Disposition Status: Not reported
Disposition Status Description: Not reported
Consent/Final Order Sequence Number: Not reported
Consent/Final Order Respondent Name: Not reported
Consent/Final Order Lead Agency: Not reported
Enforcement Type: WRITTEN INFORMAL
Enforcement Responsible Person: R6LP
Enforcement Responsible Sub-Organization: Not reported
SEP Sequence Number: Not reported
SEP Expenditure Amount: Not reported
SEP Scheduled Completion Date: Not reported
SEP Actual Date: Not reported
SEP Defaulted Date: Not reported
SEP Type: Not reported
SEP Type Description: Not reported
Proposed Amount: Not reported
Final Monetary Amount: Not reported
Paid Amount: Not reported
Final Count: Not reported
Final Amount: Not reported

Found Violation: Yes
Agency Which Determined Violation: State
Violation Short Description: TSD - General

Map ID
Direction
Distance
Elevation

MAP FINDINGS

Site

Database(s)

EDR ID Number
EPA ID Number

AIR FORCE BASE CONV AGENCY EAKER AFB (Continued)

1015757190

| | |
|---|--------------------------------|
| Date Violation was Determined: | 19870430 |
| Actual Return to Compliance Date: | 19880905 |
| Return to Compliance Qualifier: | Observed |
| Violation Responsible Agency: | State |
| Scheduled Compliance Date: | 19880629 |
| Enforcement Identifier: | 003 |
| Date of Enforcement Action: | 19880205 |
| Enforcement Responsible Agency: | State |
| Enforcement Docket Number: | Not reported |
| Enforcement Attorney: | Not reported |
| Corrective Action Component: | No |
| Appeal Initiated Date: | Not reported |
| Appeal Resolution Date: | Not reported |
| Disposition Status Date: | Not reported |
| Disposition Status: | Not reported |
| Disposition Status Description: | Not reported |
| Consent/Final Order Sequence Number: | Not reported |
| Consent/Final Order Respondent Name: | Not reported |
| Consent/Final Order Lead Agency: | Not reported |
| Enforcement Type: | FINAL 3008(A) COMPLIANCE ORDER |
| Enforcement Responsible Person: | ARRCH |
| Enforcement Responsible Sub-Organization: | Not reported |
| SEP Sequence Number: | Not reported |
| SEP Expenditure Amount: | Not reported |
| SEP Scheduled Completion Date: | Not reported |
| SEP Actual Date: | Not reported |
| SEP Defaulted Date: | Not reported |
| SEP Type: | Not reported |
| SEP Type Description: | Not reported |
| Proposed Amount: | Not reported |
| Final Monetary Amount: | Not reported |
| Paid Amount: | Not reported |
| Final Count: | Not reported |
| Final Amount: | Not reported |
| Found Violation: | Yes |
| Agency Which Determined Violation: | State |
| Violation Short Description: | TSD - Closure/Post-Closure |
| Date Violation was Determined: | 19870430 |
| Actual Return to Compliance Date: | 19880905 |
| Return to Compliance Qualifier: | Observed |
| Violation Responsible Agency: | State |
| Scheduled Compliance Date: | Not reported |
| Enforcement Identifier: | 001 |
| Date of Enforcement Action: | 19870608 |
| Enforcement Responsible Agency: | EPA |
| Enforcement Docket Number: | Not reported |
| Enforcement Attorney: | Not reported |
| Corrective Action Component: | No |
| Appeal Initiated Date: | Not reported |
| Appeal Resolution Date: | Not reported |
| Disposition Status Date: | Not reported |
| Disposition Status: | Not reported |
| Disposition Status Description: | Not reported |
| Consent/Final Order Sequence Number: | Not reported |
| Consent/Final Order Respondent Name: | Not reported |
| Consent/Final Order Lead Agency: | Not reported |

Map ID
Direction
Distance
Elevation

MAP FINDINGS

Site

Database(s)

EDR ID Number
EPA ID Number

AIR FORCE BASE CONV AGENCY EAKER AFB (Continued)

1015757190

Enforcement Type: EPA TO STATE ADMINISTRATIVE REFERRAL
Enforcement Responsible Person: R6LMS
Enforcement Responsible Sub-Organization: Not reported
SEP Sequence Number: Not reported
SEP Expenditure Amount: Not reported
SEP Scheduled Completion Date: Not reported
SEP Actual Date: Not reported
SEP Defaulted Date: Not reported
SEP Type: Not reported
SEP Type Description: Not reported
Proposed Amount: Not reported
Final Monetary Amount: Not reported
Paid Amount: Not reported
Final Count: Not reported
Final Amount: Not reported

Evaluation Action Summary:

Evaluation Date: 19930413
Evaluation Responsible Agency: State
Found Violation: No
Evaluation Type Description: SIGNIFICANT NON-COMPLIER
Evaluation Responsible Person Identifier: Not reported
Evaluation Responsible Sub-Organization: Not reported
Actual Return to Compliance Date: Not reported
Scheduled Compliance Date: Not reported
Date of Request: Not reported
Date Response Received: Not reported
Request Agency: Not reported
Former Citation: Not reported

Evaluation Date: 19930311
Evaluation Responsible Agency: State
Found Violation: Yes
Evaluation Type Description: COMPLIANCE EVALUATION INSPECTION ON-SITE
Evaluation Responsible Person Identifier: ARPJW
Evaluation Responsible Sub-Organization: HW
Actual Return to Compliance Date: 19940830
Scheduled Compliance Date: 19971130
Date of Request: Not reported
Date Response Received: Not reported
Request Agency: Not reported
Former Citation: Not reported

Evaluation Date: 19880411
Evaluation Responsible Agency: State
Found Violation: Yes
Evaluation Type Description: COMPLIANCE EVALUATION INSPECTION ON-SITE
Evaluation Responsible Person Identifier: ARCJK
Evaluation Responsible Sub-Organization: Not reported
Actual Return to Compliance Date: 19880905
Scheduled Compliance Date: 19880901
Date of Request: Not reported
Date Response Received: Not reported
Request Agency: Not reported
Former Citation: Not reported

Evaluation Date: 19951228

Map ID
Direction
Distance
Elevation

MAP FINDINGS

Site

Database(s)

EDR ID Number
EPA ID Number

AIR FORCE BASE CONV AGENCY EAKER AFB (Continued)

1015757190

| | |
|---|--|
| Evaluation Responsible Agency: | State |
| Found Violation: | Yes |
| Evaluation Type Description: | COMPLIANCE EVALUATION INSPECTION ON-SITE |
| Evaluation Responsible Person Identifier: | ARCJK |
| Evaluation Responsible Sub-Organization: | HW |
| Actual Return to Compliance Date: | 19960206 |
| Scheduled Compliance Date: | 19960222 |
| Date of Request: | Not reported |
| Date Response Received: | Not reported |
| Request Agency: | Not reported |
| Former Citation: | Not reported |
| Evaluation Date: | 19870430 |
| Evaluation Responsible Agency: | EPA |
| Found Violation: | No |
| Evaluation Type Description: | COMPLIANCE EVALUATION INSPECTION ON-SITE |
| Evaluation Responsible Person Identifier: | R6MHF |
| Evaluation Responsible Sub-Organization: | Not reported |
| Actual Return to Compliance Date: | Not reported |
| Scheduled Compliance Date: | Not reported |
| Date of Request: | Not reported |
| Date Response Received: | Not reported |
| Request Agency: | Not reported |
| Former Citation: | Not reported |
| Evaluation Date: | 19870430 |
| Evaluation Responsible Agency: | State |
| Found Violation: | Yes |
| Evaluation Type Description: | COMPLIANCE EVALUATION INSPECTION ON-SITE |
| Evaluation Responsible Person Identifier: | ARRCH |
| Evaluation Responsible Sub-Organization: | Not reported |
| Actual Return to Compliance Date: | 19880905 |
| Scheduled Compliance Date: | 19880629 |
| Date of Request: | Not reported |
| Date Response Received: | Not reported |
| Request Agency: | Not reported |
| Former Citation: | Not reported |
| Evaluation Date: | 19940830 |
| Evaluation Responsible Agency: | State |
| Found Violation: | No |
| Evaluation Type Description: | NOT A SIGNIFICANT NON-COMPLIER |
| Evaluation Responsible Person Identifier: | Not reported |
| Evaluation Responsible Sub-Organization: | Not reported |
| Actual Return to Compliance Date: | Not reported |
| Scheduled Compliance Date: | Not reported |
| Date of Request: | Not reported |
| Date Response Received: | Not reported |
| Request Agency: | Not reported |
| Former Citation: | Not reported |
| Evaluation Date: | 19890322 |
| Evaluation Responsible Agency: | State |
| Found Violation: | No |
| Evaluation Type Description: | COMPLIANCE EVALUATION INSPECTION ON-SITE |
| Evaluation Responsible Person Identifier: | ARCJK |
| Evaluation Responsible Sub-Organization: | Not reported |

Map ID
Direction
Distance
Elevation

MAP FINDINGS

Site

Database(s)

EDR ID Number
EPA ID Number

AIR FORCE BASE CONV AGENCY EAKER AFB (Continued)

1015757190

Actual Return to Compliance Date: Not reported
Scheduled Compliance Date: Not reported
Date of Request: Not reported
Date Response Received: Not reported
Request Agency: Not reported
Former Citation: Not reported

Evaluation Date: 19961107
Evaluation Responsible Agency: State
Found Violation: Yes
Evaluation Type Description: COMPLIANCE EVALUATION INSPECTION ON-SITE
Evaluation Responsible Person Identifier: ARPJW
Evaluation Responsible Sub-Organization: HW
Actual Return to Compliance Date: 19961218
Scheduled Compliance Date: 19961223
Date of Request: Not reported
Date Response Received: Not reported
Request Agency: Not reported
Former Citation: Not reported

Evaluation Date: 19951228
Evaluation Responsible Agency: State
Found Violation: Yes
Evaluation Type Description: COMPLIANCE EVALUATION INSPECTION ON-SITE
Evaluation Responsible Person Identifier: ARCJK
Evaluation Responsible Sub-Organization: HW
Actual Return to Compliance Date: 19960206
Scheduled Compliance Date: 19960222
Date of Request: Not reported
Date Response Received: Not reported
Request Agency: Not reported
Former Citation: Not reported

Evaluation Date: 19940331
Evaluation Responsible Agency: State
Found Violation: Yes
Evaluation Type Description: COMPLIANCE EVALUATION INSPECTION ON-SITE
Evaluation Responsible Person Identifier: ARPJW
Evaluation Responsible Sub-Organization: HW
Actual Return to Compliance Date: 19940617
Scheduled Compliance Date: 19940617
Date of Request: Not reported
Date Response Received: Not reported
Request Agency: Not reported
Former Citation: Not reported

Evaluation Date: 19940331
Evaluation Responsible Agency: State
Found Violation: Yes
Evaluation Type Description: COMPLIANCE EVALUATION INSPECTION ON-SITE
Evaluation Responsible Person Identifier: ARPJW
Evaluation Responsible Sub-Organization: HW
Actual Return to Compliance Date: 19940617
Scheduled Compliance Date: 19940617
Date of Request: Not reported
Date Response Received: Not reported
Request Agency: Not reported

Map ID
Direction
Distance
Elevation

MAP FINDINGS

Site

Database(s)

EDR ID Number
EPA ID Number

AIR FORCE BASE CONV AGENCY EAKER AFB (Continued)

1015757190

| | |
|---|--|
| Former Citation: | Not reported |
| Evaluation Date: | 19880411 |
| Evaluation Responsible Agency: | State |
| Found Violation: | Yes |
| Evaluation Type Description: | COMPLIANCE EVALUATION INSPECTION ON-SITE |
| Evaluation Responsible Person Identifier: | ARCJK |
| Evaluation Responsible Sub-Organization: | Not reported |
| Actual Return to Compliance Date: | 19880905 |
| Scheduled Compliance Date: | 19880901 |
| Date of Request: | Not reported |
| Date Response Received: | Not reported |
| Request Agency: | Not reported |
| Former Citation: | Not reported |
| Evaluation Date: | 19940331 |
| Evaluation Responsible Agency: | State |
| Found Violation: | Yes |
| Evaluation Type Description: | COMPLIANCE EVALUATION INSPECTION ON-SITE |
| Evaluation Responsible Person Identifier: | ARPJW |
| Evaluation Responsible Sub-Organization: | HW |
| Actual Return to Compliance Date: | 19940617 |
| Scheduled Compliance Date: | 19940617 |
| Date of Request: | Not reported |
| Date Response Received: | Not reported |
| Request Agency: | Not reported |
| Former Citation: | Not reported |
| Evaluation Date: | 19951228 |
| Evaluation Responsible Agency: | State |
| Found Violation: | Yes |
| Evaluation Type Description: | COMPLIANCE EVALUATION INSPECTION ON-SITE |
| Evaluation Responsible Person Identifier: | ARCJK |
| Evaluation Responsible Sub-Organization: | HW |
| Actual Return to Compliance Date: | 19960206 |
| Scheduled Compliance Date: | 19960222 |
| Date of Request: | Not reported |
| Date Response Received: | Not reported |
| Request Agency: | Not reported |
| Former Citation: | Not reported |
| Evaluation Date: | 19961107 |
| Evaluation Responsible Agency: | State |
| Found Violation: | Yes |
| Evaluation Type Description: | COMPLIANCE EVALUATION INSPECTION ON-SITE |
| Evaluation Responsible Person Identifier: | ARPJW |
| Evaluation Responsible Sub-Organization: | HW |
| Actual Return to Compliance Date: | 19961218 |
| Scheduled Compliance Date: | 19961223 |
| Date of Request: | Not reported |
| Date Response Received: | Not reported |
| Request Agency: | Not reported |
| Former Citation: | Not reported |
| Evaluation Date: | 19940331 |
| Evaluation Responsible Agency: | State |
| Found Violation: | Yes |

Map ID
Direction
Distance
Elevation

MAP FINDINGS

Site

Database(s)

EDR ID Number
EPA ID Number

AIR FORCE BASE CONV AGENCY EAKER AFB (Continued)

1015757190

Evaluation Type Description: COMPLIANCE EVALUATION INSPECTION ON-SITE
Evaluation Responsible Person Identifier: ARPJW
Evaluation Responsible Sub-Organization: HW
Actual Return to Compliance Date: 19940617
Scheduled Compliance Date: 19940617
Date of Request: Not reported
Date Response Received: Not reported
Request Agency: Not reported
Former Citation: Not reported

Evaluation Date: 19870430
Evaluation Responsible Agency: State
Found Violation: Yes
Evaluation Type Description: COMPLIANCE EVALUATION INSPECTION ON-SITE
Evaluation Responsible Person Identifier: ARRCH
Evaluation Responsible Sub-Organization: Not reported
Actual Return to Compliance Date: 19880905
Scheduled Compliance Date: Not reported
Date of Request: Not reported
Date Response Received: Not reported
Request Agency: Not reported
Former Citation: Not reported

Evaluation Date: 19971015
Evaluation Responsible Agency: State
Found Violation: No
Evaluation Type Description: COMPLIANCE EVALUATION INSPECTION ON-SITE
Evaluation Responsible Person Identifier: ARCJK
Evaluation Responsible Sub-Organization: HW
Actual Return to Compliance Date: Not reported
Scheduled Compliance Date: Not reported
Date of Request: Not reported
Date Response Received: Not reported
Request Agency: Not reported
Former Citation: Not reported

Evaluation Date: 19900911
Evaluation Responsible Agency: State
Found Violation: Yes
Evaluation Type Description: COMPLIANCE EVALUATION INSPECTION ON-SITE
Evaluation Responsible Person Identifier: ARTJH
Evaluation Responsible Sub-Organization: Not reported
Actual Return to Compliance Date: 19901016
Scheduled Compliance Date: 19901019
Date of Request: Not reported
Date Response Received: Not reported
Request Agency: Not reported
Former Citation: Not reported

Evaluation Date: 19961107
Evaluation Responsible Agency: State
Found Violation: Yes
Evaluation Type Description: COMPLIANCE EVALUATION INSPECTION ON-SITE
Evaluation Responsible Person Identifier: ARPJW
Evaluation Responsible Sub-Organization: HW
Actual Return to Compliance Date: 19961218
Scheduled Compliance Date: 19961223

Map ID
Direction
Distance
Elevation

MAP FINDINGS

Site

Database(s)

EDR ID Number
EPA ID Number

AIR FORCE BASE CONV AGENCY EAKER AFB (Continued)

1015757190

| | |
|---|--|
| Date of Request: | Not reported |
| Date Response Received: | Not reported |
| Request Agency: | Not reported |
| Former Citation: | Not reported |
| Evaluation Date: | 19910214 |
| Evaluation Responsible Agency: | State |
| Found Violation: | No |
| Evaluation Type Description: | COMPLIANCE EVALUATION INSPECTION ON-SITE |
| Evaluation Responsible Person Identifier: | ARCJK |
| Evaluation Responsible Sub-Organization: | HW |
| Actual Return to Compliance Date: | Not reported |
| Scheduled Compliance Date: | Not reported |
| Date of Request: | Not reported |
| Date Response Received: | Not reported |
| Request Agency: | Not reported |
| Former Citation: | Not reported |
| Evaluation Date: | 19880411 |
| Evaluation Responsible Agency: | State |
| Found Violation: | Yes |
| Evaluation Type Description: | COMPLIANCE EVALUATION INSPECTION ON-SITE |
| Evaluation Responsible Person Identifier: | ARCJK |
| Evaluation Responsible Sub-Organization: | Not reported |
| Actual Return to Compliance Date: | 19880905 |
| Scheduled Compliance Date: | Not reported |
| Date of Request: | Not reported |
| Date Response Received: | Not reported |
| Request Agency: | Not reported |
| Former Citation: | Not reported |
| Evaluation Date: | 19900911 |
| Evaluation Responsible Agency: | State |
| Found Violation: | Yes |
| Evaluation Type Description: | COMPLIANCE EVALUATION INSPECTION ON-SITE |
| Evaluation Responsible Person Identifier: | ARTJH |
| Evaluation Responsible Sub-Organization: | Not reported |
| Actual Return to Compliance Date: | 19901016 |
| Scheduled Compliance Date: | 19901019 |
| Date of Request: | Not reported |
| Date Response Received: | Not reported |
| Request Agency: | Not reported |
| Former Citation: | Not reported |
| Evaluation Date: | 19941216 |
| Evaluation Responsible Agency: | State |
| Found Violation: | Yes |
| Evaluation Type Description: | COMPLIANCE EVALUATION INSPECTION ON-SITE |
| Evaluation Responsible Person Identifier: | ARCJK |
| Evaluation Responsible Sub-Organization: | HW |
| Actual Return to Compliance Date: | 19950131 |
| Scheduled Compliance Date: | 19950217 |
| Date of Request: | Not reported |
| Date Response Received: | Not reported |
| Request Agency: | Not reported |
| Former Citation: | Not reported |

Map ID
Direction
Distance
Elevation

MAP FINDINGS

Site

Database(s)

EDR ID Number
EPA ID Number

AIR FORCE BASE CONV AGENCY EAKER AFB (Continued)

1015757190

Evaluation Date: 19920225
Evaluation Responsible Agency: State
Found Violation: No
Evaluation Type Description: COMPLIANCE EVALUATION INSPECTION ON-SITE
Evaluation Responsible Person Identifier: ARCJK
Evaluation Responsible Sub-Organization: HW
Actual Return to Compliance Date: Not reported
Scheduled Compliance Date: Not reported
Date of Request: Not reported
Date Response Received: Not reported
Request Agency: Not reported
Former Citation: Not reported

Evaluation Date: 19951228
Evaluation Responsible Agency: State
Found Violation: Yes
Evaluation Type Description: COMPLIANCE EVALUATION INSPECTION ON-SITE
Evaluation Responsible Person Identifier: ARCJK
Evaluation Responsible Sub-Organization: HW
Actual Return to Compliance Date: 19960206
Scheduled Compliance Date: 19960222
Date of Request: Not reported
Date Response Received: Not reported
Request Agency: Not reported
Former Citation: Not reported

Evaluation Date: 19870430
Evaluation Responsible Agency: State
Found Violation: Yes
Evaluation Type Description: COMPLIANCE EVALUATION INSPECTION ON-SITE
Evaluation Responsible Person Identifier: ARRCH
Evaluation Responsible Sub-Organization: Not reported
Actual Return to Compliance Date: 19880905
Scheduled Compliance Date: Not reported
Date of Request: Not reported
Date Response Received: Not reported
Request Agency: Not reported
Former Citation: Not reported

Evaluation Date: 19940331
Evaluation Responsible Agency: State
Found Violation: Yes
Evaluation Type Description: COMPLIANCE EVALUATION INSPECTION ON-SITE
Evaluation Responsible Person Identifier: ARPJW
Evaluation Responsible Sub-Organization: HW
Actual Return to Compliance Date: 19940617
Scheduled Compliance Date: 19940617
Date of Request: Not reported
Date Response Received: Not reported
Request Agency: Not reported
Former Citation: Not reported

Evaluation Date: 19940331
Evaluation Responsible Agency: State
Found Violation: Yes
Evaluation Type Description: COMPLIANCE EVALUATION INSPECTION ON-SITE
Evaluation Responsible Person Identifier: ARPJW

Map ID
Direction
Distance
Elevation

MAP FINDINGS

Site

Database(s)

EDR ID Number
EPA ID Number

AIR FORCE BASE CONV AGENCY EAKER AFB (Continued)

1015757190

| | |
|---|--|
| Evaluation Responsible Sub-Organization: | HW |
| Actual Return to Compliance Date: | 19940617 |
| Scheduled Compliance Date: | 19940617 |
| Date of Request: | Not reported |
| Date Response Received: | Not reported |
| Request Agency: | Not reported |
| Former Citation: | Not reported |
| | |
| Evaluation Date: | 19880411 |
| Evaluation Responsible Agency: | State |
| Found Violation: | Yes |
| Evaluation Type Description: | COMPLIANCE EVALUATION INSPECTION ON-SITE |
| Evaluation Responsible Person Identifier: | ARCJK |
| Evaluation Responsible Sub-Organization: | Not reported |
| Actual Return to Compliance Date: | 19880905 |
| Scheduled Compliance Date: | 19880901 |
| Date of Request: | Not reported |
| Date Response Received: | Not reported |
| Request Agency: | Not reported |
| Former Citation: | Not reported |
| | |
| Evaluation Date: | 19870430 |
| Evaluation Responsible Agency: | State |
| Found Violation: | Yes |
| Evaluation Type Description: | COMPLIANCE EVALUATION INSPECTION ON-SITE |
| Evaluation Responsible Person Identifier: | ARRCH |
| Evaluation Responsible Sub-Organization: | Not reported |
| Actual Return to Compliance Date: | 19880905 |
| Scheduled Compliance Date: | 19880629 |
| Date of Request: | Not reported |
| Date Response Received: | Not reported |
| Request Agency: | Not reported |
| Former Citation: | Not reported |
| | |
| Evaluation Date: | 19930311 |
| Evaluation Responsible Agency: | State |
| Found Violation: | Yes |
| Evaluation Type Description: | COMPLIANCE EVALUATION INSPECTION ON-SITE |
| Evaluation Responsible Person Identifier: | ARPJW |
| Evaluation Responsible Sub-Organization: | HW |
| Actual Return to Compliance Date: | 19940830 |
| Scheduled Compliance Date: | Not reported |
| Date of Request: | Not reported |
| Date Response Received: | Not reported |
| Request Agency: | Not reported |
| Former Citation: | Not reported |
| | |
| Evaluation Date: | 19930311 |
| Evaluation Responsible Agency: | State |
| Found Violation: | Yes |
| Evaluation Type Description: | COMPLIANCE EVALUATION INSPECTION ON-SITE |
| Evaluation Responsible Person Identifier: | ARPJW |
| Evaluation Responsible Sub-Organization: | HW |
| Actual Return to Compliance Date: | 19940830 |
| Scheduled Compliance Date: | Not reported |
| Date of Request: | Not reported |
| Date Response Received: | Not reported |

Map ID
Direction
Distance
Elevation

MAP FINDINGS

Site

Database(s)

EDR ID Number
EPA ID Number

AIR FORCE BASE CONV AGENCY EAKER AFB (Continued)

1015757190

| | |
|---|--|
| Request Agency: | Not reported |
| Former Citation: | Not reported |
| Evaluation Date: | 19940331 |
| Evaluation Responsible Agency: | State |
| Found Violation: | Yes |
| Evaluation Type Description: | COMPLIANCE EVALUATION INSPECTION ON-SITE |
| Evaluation Responsible Person Identifier: | ARPJW |
| Evaluation Responsible Sub-Organization: | HW |
| Actual Return to Compliance Date: | 19940617 |
| Scheduled Compliance Date: | 19940617 |
| Date of Request: | Not reported |
| Date Response Received: | Not reported |
| Request Agency: | Not reported |
| Former Citation: | Not reported |
| Evaluation Date: | 19870430 |
| Evaluation Responsible Agency: | State |
| Found Violation: | Yes |
| Evaluation Type Description: | COMPLIANCE EVALUATION INSPECTION ON-SITE |
| Evaluation Responsible Person Identifier: | ARRCH |
| Evaluation Responsible Sub-Organization: | Not reported |
| Actual Return to Compliance Date: | 19880905 |
| Scheduled Compliance Date: | 19880629 |
| Date of Request: | Not reported |
| Date Response Received: | Not reported |
| Request Agency: | Not reported |
| Former Citation: | Not reported |
| Evaluation Date: | 19880412 |
| Evaluation Responsible Agency: | EPA |
| Found Violation: | Yes |
| Evaluation Type Description: | COMPLIANCE EVALUATION INSPECTION ON-SITE |
| Evaluation Responsible Person Identifier: | R6CLA |
| Evaluation Responsible Sub-Organization: | Not reported |
| Actual Return to Compliance Date: | 19880726 |
| Scheduled Compliance Date: | 19880720 |
| Date of Request: | Not reported |
| Date Response Received: | Not reported |
| Request Agency: | Not reported |
| Former Citation: | Not reported |
| Evaluation Date: | 19870430 |
| Evaluation Responsible Agency: | State |
| Found Violation: | Yes |
| Evaluation Type Description: | COMPLIANCE EVALUATION INSPECTION ON-SITE |
| Evaluation Responsible Person Identifier: | ARRCH |
| Evaluation Responsible Sub-Organization: | Not reported |
| Actual Return to Compliance Date: | 19880905 |
| Scheduled Compliance Date: | 19880629 |
| Date of Request: | Not reported |
| Date Response Received: | Not reported |
| Request Agency: | Not reported |
| Former Citation: | Not reported |
| Evaluation Date: | 19870430 |
| Evaluation Responsible Agency: | State |

Map ID
Direction
Distance
Elevation

MAP FINDINGS

Site

Database(s)

EDR ID Number
EPA ID Number

AIR FORCE BASE CONV AGENCY EAKER AFB (Continued)

1015757190

| | |
|---|--|
| Found Violation: | Yes |
| Evaluation Type Description: | COMPLIANCE EVALUATION INSPECTION ON-SITE |
| Evaluation Responsible Person Identifier: | ARRCH |
| Evaluation Responsible Sub-Organization: | Not reported |
| Actual Return to Compliance Date: | 19880905 |
| Scheduled Compliance Date: | Not reported |
| Date of Request: | Not reported |
| Date Response Received: | Not reported |
| Request Agency: | Not reported |
| Former Citation: | Not reported |

Map ID
 Direction
 Distance
 Elevation

MAP FINDINGS

Site

Database(s)

EDR ID Number
 EPA ID Number

AIR FORCE BASE CONV AGENCY EAKER AFB (Continued)

1015757190

RCRA NonGen / NLR:
 Date Form Received by Agency: 20000313
 Handler Name: AIR FORCE BASE CONV AGENCY EAKER AFB
 Handler Address: A809 ATLANTA ST
 Handler City,State,Zip: BLYTHEVILLE, AR 72315
 EPA ID: AR8571924473
 Contact Name: JERRY BRANUM
 Contact Address: PO BOX 9400
 Contact City,State,Zip: GOSNELL, AR 72319-0400
 Contact Telephone: 870-532-6550
 Contact Fax: Not reported
 Contact Email: Not reported
 Contact Title: Not reported
 EPA Region: 06
 Land Type: Federal
 Federal Waste Generator Description: Not a generator, verified
 Non-Notifier: Not reported
 Biennial Report Cycle: Not reported
 Accessibility: Not reported
 Active Site Indicator: Corrective Action Activities
 State District Owner: AR
 State District: 1
 Mailing Address: PO BOX 9400
 Mailing City,State,Zip: GOSNELL, AR 72319-0400
 Owner Name: US AIR FORCE (AFBCA)
 Owner Type: Federal
 Operator Name: US GOVERNMENT
 Operator Type: Federal
 Short-Term Generator Activity: No
 Importer Activity: No
 Mixed Waste Generator: No
 Transporter Activity: No
 Transfer Facility Activity: No
 Recycler Activity with Storage: No
 Small Quantity On-Site Burner Exemption: No
 Smelting Melting and Refining Furnace Exemption: No
 Underground Injection Control: No
 Off-Site Waste Receipt: No
 Universal Waste Indicator: No
 Universal Waste Destination Facility: No
 Federal Universal Waste: No
 Active Site Fed-Reg Treatment Storage and Disposal Facility: Not reported
 Active Site Converter Treatment storage and Disposal Facility: Not reported
 Active Site State-Reg Treatment Storage and Disposal Facility: Not reported
 Active Site State-Reg Handler: ---
 Federal Facility Indicator: The land is federally-owned, The site is federally-owned, The site is federally-operated
 Hazardous Secondary Material Indicator: NN
 Sub-Part K Indicator: Not reported
 Commercial TSD Indicator: No
 Treatment Storage and Disposal Type: Storage, Treatment
 2018 GPRA Permit Baseline: Not on the Baseline
 2018 GPRA Renewals Baseline: Not on the Baseline
 Permit Renewals Workload Universe: Not reported
 Permit Workload Universe: Not reported
 Permit Progress Universe: Storage, Treatment
 Post-Closure Workload Universe: Not reported

Map ID
 Direction
 Distance
 Elevation

MAP FINDINGS

Site

Database(s)

EDR ID Number
 EPA ID Number

AIR FORCE BASE CONV AGENCY EAKER AFB (Continued)

1015757190

| | |
|---|--------------|
| Closure Workload Universe: | Not reported |
| 202 GPRA Corrective Action Baseline: | Yes |
| Corrective Action Workload Universe: | Yes |
| Subject to Corrective Action Universe: | Yes |
| Non-TSDFs Where RCRA CA has Been Imposed Universe: | No |
| TSDFs Potentially Subject to CA Under 3004 (u)/(v) Universe: | No |
| TSDFs Only Subject to CA under Discretionary Auth Universe: | Yes |
| Corrective Action Priority Ranking: | High |
| Environmental Control Indicator: | Yes |
| Institutional Control Indicator: | Yes |
| Human Exposure Controls Indicator: | Yes |
| Groundwater Controls Indicator: | Yes |
| Operating TSDF Universe: | Not reported |
| Full Enforcement Universe: | Not reported |
| Significant Non-Complier Universe: | No |
| Unaddressed Significant Non-Complier Universe: | No |
| Addressed Significant Non-Complier Universe: | No |
| Significant Non-Complier With a Compliance Schedule Universe: | No |
| Financial Assurance Required: | Not reported |
| Handler Date of Last Change: | 20000902 |
| Recognized Trader-Importer: | No |
| Recognized Trader-Exporter: | No |
| Importer of Spent Lead Acid Batteries: | No |
| Exporter of Spent Lead Acid Batteries: | No |
| Recycler Activity Without Storage: | Not reported |
| Manifest Broker: | Not reported |
| Sub-Part P Indicator: | No |

Hazardous Waste Summary:

| | |
|--------------------|--|
| Waste Code: | D001 |
| Waste Description: | IGNITABLE WASTE |
| Waste Code: | D002 |
| Waste Description: | CORROSIVE WASTE |
| Waste Code: | D006 |
| Waste Description: | CADMIUM |
| Waste Code: | D008 |
| Waste Description: | LEAD |
| Waste Code: | D035 |
| Waste Description: | METHYL ETHYL KETONE |
| Waste Code: | F002 |
| Waste Description: | THE FOLLOWING SPENT HALOGENATED SOLVENTS: TETRACHLOROETHYLENE, METHYLENE CHLORIDE, TRICHLOROETHYLENE, 1,1,1-TRICHLOROETHANE, CHLOROBENZENE, 1,1,2-TRICHLORO-1,2,2-TRIFLUOROETHANE, ORTHO-DICHLOROETHANE, TRICHLOROFLUOROMETHANE, AND 1,1,2, TRICHLOROETHANE; ALL SPENT SOLVENT MIXTURES/BLENDS CONTAINING, BEFORE USE, A TOTAL OF TEN PERCENT OR MORE (BY VOLUME) OF ONE OR MORE OF THE ABOVE HALOGENATED SOLVENTS OR THOSE SOLVENTS LISTED IN F001, F004, AND F005; AND STILL BOTTOMS FROM THE RECOVERY OF THESE SPENT SOLVENTS AND SPENT SOLVENT MIXTURES. |
| Waste Code: | F003 |

Map ID
Direction
Distance
Elevation

MAP FINDINGS

Site

Database(s)

EDR ID Number
EPA ID Number

AIR FORCE BASE CONV AGENCY EAKER AFB (Continued)

1015757190

Waste Description: THE FOLLOWING SPENT NONHALOGENATED SOLVENTS: XYLENE, ACETONE, ETHYL ACETATE, ETHYL BENZENE, ETHYL ETHER, METHYL ISOBUTYL KETONE, N-BUTYL ALCOHOL, CYCLOHEXANONE, AND METHANOL; ALL SPENT SOLVENT MIXTURES/BLENDS CONTAINING, BEFORE USE, ONLY THE ABOVE SPENT NONHALOGENATED SOLVENTS; AND ALL SPENT SOLVENT MIXTURES/BLENDS CONTAINING, BEFORE USE, ONE OR MORE OF THE ABOVE NONHALOGENATED SOLVENTS, AND A TOTAL OF TEN PERCENT OR MORE (BY VOLUME) OF ONE OR MORE OF THOSE SOLVENTS LISTED IN F001, F002, F004, AND F005; AND STILL BOTTOMS FROM THE RECOVERY OF THESE SPENT SOLVENTS AND SPENT SOLVENT MIXTURES.

Waste Code: F005
Waste Description: THE FOLLOWING SPENT NONHALOGENATED SOLVENTS: TOLUENE, METHYL ETHYL KETONE, CARBON DISULFIDE, ISOBUTANOL, PYRIDINE, BENZENE, 2-ETHOXYETHANOL, AND 2-NITROPROPANE; ALL SPENT SOLVENT MIXTURES/BLENDS CONTAINING, BEFORE USE, A TOTAL OF TEN PERCENT OR MORE (BY VOLUME) OF ONE OR MORE OF THE ABOVE NONHALOGENATED SOLVENTS OR THOSE SOLVENTS LISTED IN F001, F002, OR F004; AND STILL BOTTOMS FROM THE RECOVERY OF THESE SPENT SOLVENTS AND SPENT SOLVENT MIXTURES.

Handler - Owner Operator:

Owner/Operator Indicator: Owner
Owner/Operator Name: US AIR FORCE (AFBCA)
Legal Status: Federal
Date Became Current: Not reported
Date Ended Current: Not reported
Owner/Operator Address: PO BOX 9400
Owner/Operator City,State,Zip: GOSNELL, AR 72319-0400
Owner/Operator Telephone: 870-532-6550
Owner/Operator Telephone Ext: Not reported
Owner/Operator Fax: Not reported
Owner/Operator Email: Not reported

Owner/Operator Indicator: Operator
Owner/Operator Name: US GOVERNMENT
Legal Status: Federal
Date Became Current: Not reported
Date Ended Current: Not reported
Owner/Operator Address: UNKNOWN
Owner/Operator City,State,Zip: UNKNOWN, AR 00000-0000
Owner/Operator Telephone: 000-000-0000
Owner/Operator Telephone Ext: Not reported
Owner/Operator Fax: Not reported
Owner/Operator Email: Not reported

Historic Generators:

Receive Date: 20000313
Handler Name: AIR FORCE BASE CONV AGENCY EAKER AFB
Federal Waste Generator Description: Not a generator, verified
State District Owner: AR
Large Quantity Handler of Universal Waste: No
Recognized Trader Importer: No
Recognized Trader Exporter: No
Spent Lead Acid Battery Importer: No
Spent Lead Acid Battery Exporter: No
Current Record: Yes

Map ID
Direction
Distance
Elevation

MAP FINDINGS

Site

Database(s)

EDR ID Number
EPA ID Number

AIR FORCE BASE CONV AGENCY EAKER AFB (Continued)

1015757190

Non Storage Recycler Activity: Not reported
Electronic Manifest Broker: Not reported

Receive Date: 19900307
Handler Name: EAKER AIR FORCE BASE
Federal Waste Generator Description: Small Quantity Generator
State District Owner: AR
Large Quantity Handler of Universal Waste: No
Recognized Trader Importer: No
Recognized Trader Exporter: No
Spent Lead Acid Battery Importer: No
Spent Lead Acid Battery Exporter: No
Current Record: No
Non Storage Recycler Activity: Not reported
Electronic Manifest Broker: Not reported

Receive Date: 19920228
Handler Name: US AIR FORCE EAKER AFB
Federal Waste Generator Description: Large Quantity Generator
State District Owner: AR
Large Quantity Handler of Universal Waste: No
Recognized Trader Importer: No
Recognized Trader Exporter: No
Spent Lead Acid Battery Importer: No
Spent Lead Acid Battery Exporter: No
Current Record: No
Non Storage Recycler Activity: Not reported
Electronic Manifest Broker: Not reported

Receive Date: 19960223
Handler Name: US AIR FORCE EAKER AFB
Federal Waste Generator Description: Large Quantity Generator
State District Owner: AR
Large Quantity Handler of Universal Waste: No
Recognized Trader Importer: No
Recognized Trader Exporter: No
Spent Lead Acid Battery Importer: No
Spent Lead Acid Battery Exporter: No
Current Record: No
Non Storage Recycler Activity: Not reported
Electronic Manifest Broker: Not reported

List of NAICS Codes and Descriptions:

NAICS Code: 92811
NAICS Description: NATIONAL SECURITY

Facility Has Received Notices of Violation:

Found Violation: No
Agency Which Determined Violation: Not reported
Violation Short Description: Not reported
Date Violation was Determined: Not reported
Actual Return to Compliance Date: Not reported
Return to Compliance Qualifier: Not reported
Violation Responsible Agency: Not reported
Scheduled Compliance Date: Not reported
Enforcement Identifier: Not reported

Map ID
 Direction
 Distance
 Elevation

MAP FINDINGS

Site

Database(s)

EDR ID Number
 EPA ID Number

AIR FORCE BASE CONV AGENCY EAKER AFB (Continued)

1015757190

| | |
|---|--------------------------------|
| Date of Enforcement Action: | Not reported |
| Enforcement Responsible Agency: | Not reported |
| Enforcement Docket Number: | Not reported |
| Enforcement Attorney: | Not reported |
| Corrective Action Component: | Not reported |
| Appeal Initiated Date: | Not reported |
| Appeal Resolution Date: | Not reported |
| Disposition Status Date: | Not reported |
| Disposition Status: | Not reported |
| Disposition Status Description: | Not reported |
| Consent/Final Order Sequence Number: | Not reported |
| Consent/Final Order Respondent Name: | Not reported |
| Consent/Final Order Lead Agency: | Not reported |
| Enforcement Type: | Not reported |
| Enforcement Responsible Person: | Not reported |
| Enforcement Responsible Sub-Organization: | Not reported |
| SEP Sequence Number: | Not reported |
| SEP Expenditure Amount: | Not reported |
| SEP Scheduled Completion Date: | Not reported |
| SEP Actual Date: | Not reported |
| SEP Defaulted Date: | Not reported |
| SEP Type: | Not reported |
| SEP Type Description: | Not reported |
| Proposed Amount: | Not reported |
| Final Monetary Amount: | Not reported |
| Paid Amount: | Not reported |
| Final Count: | Not reported |
| Final Amount: | Not reported |
| | |
| Found Violation: | Yes |
| Agency Which Determined Violation: | State |
| Violation Short Description: | TSD - Closure/Post-Closure |
| Date Violation was Determined: | 19930413 |
| Actual Return to Compliance Date: | 19940830 |
| Return to Compliance Qualifier: | Observed |
| Violation Responsible Agency: | State |
| Scheduled Compliance Date: | 19971130 |
| Enforcement Identifier: | 000 |
| Date of Enforcement Action: | 19930812 |
| Enforcement Responsible Agency: | State |
| Enforcement Docket Number: | LIS 93-196 |
| Enforcement Attorney: | AR |
| Corrective Action Component: | No |
| Appeal Initiated Date: | Not reported |
| Appeal Resolution Date: | Not reported |
| Disposition Status Date: | Not reported |
| Disposition Status: | Not reported |
| Disposition Status Description: | Not reported |
| Consent/Final Order Sequence Number: | Not reported |
| Consent/Final Order Respondent Name: | Not reported |
| Consent/Final Order Lead Agency: | Not reported |
| Enforcement Type: | FINAL 3008(A) COMPLIANCE ORDER |
| Enforcement Responsible Person: | ARJAB |
| Enforcement Responsible Sub-Organization: | HW |
| SEP Sequence Number: | Not reported |
| SEP Expenditure Amount: | Not reported |
| SEP Scheduled Completion Date: | Not reported |

Map ID
 Direction
 Distance
 Elevation

MAP FINDINGS

Site

Database(s)

EDR ID Number
 EPA ID Number

AIR FORCE BASE CONV AGENCY EAKER AFB (Continued)

1015757190

SEP Actual Date: Not reported
 SEP Defaulted Date: Not reported
 SEP Type: Not reported
 SEP Type Description: Not reported
 Proposed Amount: Not reported
 Final Monetary Amount: Not reported
 Paid Amount: Not reported
 Final Count: Not reported
 Final Amount: Not reported

Found Violation: Yes
 Agency Which Determined Violation: State
 Violation Short Description: TSD - General
 Date Violation was Determined: 19880411
 Actual Return to Compliance Date: 19880905
 Return to Compliance Qualifier: Observed
 Violation Responsible Agency: State
 Scheduled Compliance Date: 19880901
 Enforcement Identifier: 011
 Date of Enforcement Action: 19880801
 Enforcement Responsible Agency: State
 Enforcement Docket Number: Not reported
 Enforcement Attorney: Not reported
 Corrective Action Component: No
 Appeal Initiated Date: Not reported
 Appeal Resolution Date: Not reported
 Disposition Status Date: Not reported
 Disposition Status: Not reported
 Disposition Status Description: Not reported
 Consent/Final Order Sequence Number: Not reported
 Consent/Final Order Respondent Name: Not reported
 Consent/Final Order Lead Agency: Not reported
 Enforcement Type: WRITTEN INFORMAL
 Enforcement Responsible Person: ARCJK
 Enforcement Responsible Sub-Organization: Not reported
 SEP Sequence Number: Not reported
 SEP Expenditure Amount: Not reported
 SEP Scheduled Completion Date: Not reported
 SEP Actual Date: Not reported
 SEP Defaulted Date: Not reported
 SEP Type: Not reported
 SEP Type Description: Not reported
 Proposed Amount: Not reported
 Final Monetary Amount: Not reported
 Paid Amount: Not reported
 Final Count: Not reported
 Final Amount: Not reported

Found Violation: Yes
 Agency Which Determined Violation: State
 Violation Short Description: TSD - Contingency Plan and Emergency Procedures
 Date Violation was Determined: 19960122
 Actual Return to Compliance Date: 19960206
 Return to Compliance Qualifier: Observed
 Violation Responsible Agency: State
 Scheduled Compliance Date: 19960222
 Enforcement Identifier: 000

Map ID
Direction
Distance
Elevation

MAP FINDINGS

Site

Database(s)

EDR ID Number
EPA ID Number

AIR FORCE BASE CONV AGENCY EAKER AFB (Continued)

1015757190

| | |
|---|------------------|
| Date of Enforcement Action: | 19960122 |
| Enforcement Responsible Agency: | State |
| Enforcement Docket Number: | Not reported |
| Enforcement Attorney: | AR |
| Corrective Action Component: | No |
| Appeal Initiated Date: | Not reported |
| Appeal Resolution Date: | Not reported |
| Disposition Status Date: | Not reported |
| Disposition Status: | Not reported |
| Disposition Status Description: | Not reported |
| Consent/Final Order Sequence Number: | Not reported |
| Consent/Final Order Respondent Name: | Not reported |
| Consent/Final Order Lead Agency: | Not reported |
| Enforcement Type: | WRITTEN INFORMAL |
| Enforcement Responsible Person: | ARCJK |
| Enforcement Responsible Sub-Organization: | HW |
| SEP Sequence Number: | Not reported |
| SEP Expenditure Amount: | Not reported |
| SEP Scheduled Completion Date: | Not reported |
| SEP Actual Date: | Not reported |
| SEP Defaulted Date: | Not reported |
| SEP Type: | Not reported |
| SEP Type Description: | Not reported |
| Proposed Amount: | Not reported |
| Final Monetary Amount: | Not reported |
| Paid Amount: | Not reported |
| Final Count: | Not reported |
| Final Amount: | Not reported |
| Found Violation: | No |
| Agency Which Determined Violation: | Not reported |
| Violation Short Description: | Not reported |
| Date Violation was Determined: | Not reported |
| Actual Return to Compliance Date: | Not reported |
| Return to Compliance Qualifier: | Not reported |
| Violation Responsible Agency: | Not reported |
| Scheduled Compliance Date: | Not reported |
| Enforcement Identifier: | Not reported |
| Date of Enforcement Action: | Not reported |
| Enforcement Responsible Agency: | Not reported |
| Enforcement Docket Number: | Not reported |
| Enforcement Attorney: | Not reported |
| Corrective Action Component: | Not reported |
| Appeal Initiated Date: | Not reported |
| Appeal Resolution Date: | Not reported |
| Disposition Status Date: | Not reported |
| Disposition Status: | Not reported |
| Disposition Status Description: | Not reported |
| Consent/Final Order Sequence Number: | Not reported |
| Consent/Final Order Respondent Name: | Not reported |
| Consent/Final Order Lead Agency: | Not reported |
| Enforcement Type: | Not reported |
| Enforcement Responsible Person: | Not reported |
| Enforcement Responsible Sub-Organization: | Not reported |
| SEP Sequence Number: | Not reported |
| SEP Expenditure Amount: | Not reported |
| SEP Scheduled Completion Date: | Not reported |

Map ID
 Direction
 Distance
 Elevation

MAP FINDINGS

Site

Database(s)

EDR ID Number
 EPA ID Number

AIR FORCE BASE CONV AGENCY EAKER AFB (Continued)

1015757190

| | |
|---|--------------------------------|
| SEP Actual Date: | Not reported |
| SEP Defaulted Date: | Not reported |
| SEP Type: | Not reported |
| SEP Type Description: | Not reported |
| Proposed Amount: | Not reported |
| Final Monetary Amount: | Not reported |
| Paid Amount: | Not reported |
| Final Count: | Not reported |
| Final Amount: | Not reported |
| | |
| Found Violation: | Yes |
| Agency Which Determined Violation: | State |
| Violation Short Description: | TSD - General |
| Date Violation was Determined: | 19870430 |
| Actual Return to Compliance Date: | 19880905 |
| Return to Compliance Qualifier: | Observed |
| Violation Responsible Agency: | State |
| Scheduled Compliance Date: | 19880629 |
| Enforcement Identifier: | 003 |
| Date of Enforcement Action: | 19880205 |
| Enforcement Responsible Agency: | State |
| Enforcement Docket Number: | Not reported |
| Enforcement Attorney: | Not reported |
| Corrective Action Component: | No |
| Appeal Initiated Date: | Not reported |
| Appeal Resolution Date: | Not reported |
| Disposition Status Date: | Not reported |
| Disposition Status: | Not reported |
| Disposition Status Description: | Not reported |
| Consent/Final Order Sequence Number: | Not reported |
| Consent/Final Order Respondent Name: | Not reported |
| Consent/Final Order Lead Agency: | Not reported |
| Enforcement Type: | FINAL 3008(A) COMPLIANCE ORDER |
| Enforcement Responsible Person: | ARRCH |
| Enforcement Responsible Sub-Organization: | Not reported |
| SEP Sequence Number: | Not reported |
| SEP Expenditure Amount: | Not reported |
| SEP Scheduled Completion Date: | Not reported |
| SEP Actual Date: | Not reported |
| SEP Defaulted Date: | Not reported |
| SEP Type: | Not reported |
| SEP Type Description: | Not reported |
| Proposed Amount: | Not reported |
| Final Monetary Amount: | Not reported |
| Paid Amount: | Not reported |
| Final Count: | Not reported |
| Final Amount: | Not reported |
| | |
| Found Violation: | No |
| Agency Which Determined Violation: | Not reported |
| Violation Short Description: | Not reported |
| Date Violation was Determined: | Not reported |
| Actual Return to Compliance Date: | Not reported |
| Return to Compliance Qualifier: | Not reported |
| Violation Responsible Agency: | Not reported |
| Scheduled Compliance Date: | Not reported |
| Enforcement Identifier: | Not reported |

Map ID
Direction
Distance
Elevation

MAP FINDINGS

Site

Database(s)

EDR ID Number
EPA ID Number

AIR FORCE BASE CONV AGENCY EAKER AFB (Continued)

1015757190

| | |
|---|--------------|
| Date of Enforcement Action: | Not reported |
| Enforcement Responsible Agency: | Not reported |
| Enforcement Docket Number: | Not reported |
| Enforcement Attorney: | Not reported |
| Corrective Action Component: | Not reported |
| Appeal Initiated Date: | Not reported |
| Appeal Resolution Date: | Not reported |
| Disposition Status Date: | Not reported |
| Disposition Status: | Not reported |
| Disposition Status Description: | Not reported |
| Consent/Final Order Sequence Number: | Not reported |
| Consent/Final Order Respondent Name: | Not reported |
| Consent/Final Order Lead Agency: | Not reported |
| Enforcement Type: | Not reported |
| Enforcement Responsible Person: | Not reported |
| Enforcement Responsible Sub-Organization: | Not reported |
| SEP Sequence Number: | Not reported |
| SEP Expenditure Amount: | Not reported |
| SEP Scheduled Completion Date: | Not reported |
| SEP Actual Date: | Not reported |
| SEP Defaulted Date: | Not reported |
| SEP Type: | Not reported |
| SEP Type Description: | Not reported |
| Proposed Amount: | Not reported |
| Final Monetary Amount: | Not reported |
| Paid Amount: | Not reported |
| Final Count: | Not reported |
| Final Amount: | Not reported |
| Found Violation: | No |
| Agency Which Determined Violation: | Not reported |
| Violation Short Description: | Not reported |
| Date Violation was Determined: | Not reported |
| Actual Return to Compliance Date: | Not reported |
| Return to Compliance Qualifier: | Not reported |
| Violation Responsible Agency: | Not reported |
| Scheduled Compliance Date: | Not reported |
| Enforcement Identifier: | Not reported |
| Date of Enforcement Action: | Not reported |
| Enforcement Responsible Agency: | Not reported |
| Enforcement Docket Number: | Not reported |
| Enforcement Attorney: | Not reported |
| Corrective Action Component: | Not reported |
| Appeal Initiated Date: | Not reported |
| Appeal Resolution Date: | Not reported |
| Disposition Status Date: | Not reported |
| Disposition Status: | Not reported |
| Disposition Status Description: | Not reported |
| Consent/Final Order Sequence Number: | Not reported |
| Consent/Final Order Respondent Name: | Not reported |
| Consent/Final Order Lead Agency: | Not reported |
| Enforcement Type: | Not reported |
| Enforcement Responsible Person: | Not reported |
| Enforcement Responsible Sub-Organization: | Not reported |
| SEP Sequence Number: | Not reported |
| SEP Expenditure Amount: | Not reported |
| SEP Scheduled Completion Date: | Not reported |

Map ID
 Direction
 Distance
 Elevation

MAP FINDINGS

Site

Database(s)

EDR ID Number
 EPA ID Number

AIR FORCE BASE CONV AGENCY EAKER AFB (Continued)

1015757190

| | |
|---|---|
| SEP Actual Date: | Not reported |
| SEP Defaulted Date: | Not reported |
| SEP Type: | Not reported |
| SEP Type Description: | Not reported |
| Proposed Amount: | Not reported |
| Final Monetary Amount: | Not reported |
| Paid Amount: | Not reported |
| Final Count: | Not reported |
| Final Amount: | Not reported |
| | |
| Found Violation: | Yes |
| Agency Which Determined Violation: | State |
| Violation Short Description: | TSD - Closure/Post-Closure |
| Date Violation was Determined: | 19961113 |
| Actual Return to Compliance Date: | 19961218 |
| Return to Compliance Qualifier: | Observed |
| Violation Responsible Agency: | State |
| Scheduled Compliance Date: | 19961223 |
| Enforcement Identifier: | 000 |
| Date of Enforcement Action: | 19961113 |
| Enforcement Responsible Agency: | State |
| Enforcement Docket Number: | Not reported |
| Enforcement Attorney: | AR |
| Corrective Action Component: | No |
| Appeal Initiated Date: | Not reported |
| Appeal Resolution Date: | Not reported |
| Disposition Status Date: | Not reported |
| Disposition Status: | Not reported |
| Disposition Status Description: | Not reported |
| Consent/Final Order Sequence Number: | Not reported |
| Consent/Final Order Respondent Name: | Not reported |
| Consent/Final Order Lead Agency: | Not reported |
| Enforcement Type: | WRITTEN INFORMAL |
| Enforcement Responsible Person: | ARPJW |
| Enforcement Responsible Sub-Organization: | HW |
| SEP Sequence Number: | Not reported |
| SEP Expenditure Amount: | Not reported |
| SEP Scheduled Completion Date: | Not reported |
| SEP Actual Date: | Not reported |
| SEP Defaulted Date: | Not reported |
| SEP Type: | Not reported |
| SEP Type Description: | Not reported |
| Proposed Amount: | Not reported |
| Final Monetary Amount: | Not reported |
| Paid Amount: | Not reported |
| Final Count: | Not reported |
| Final Amount: | Not reported |
| | |
| Found Violation: | Yes |
| Agency Which Determined Violation: | State |
| Violation Short Description: | TSD - Contingency Plan and Emergency Procedures |
| Date Violation was Determined: | 19960122 |
| Actual Return to Compliance Date: | 19960206 |
| Return to Compliance Qualifier: | Observed |
| Violation Responsible Agency: | State |
| Scheduled Compliance Date: | 19960222 |
| Enforcement Identifier: | 000 |

Map ID
Direction
Distance
Elevation

MAP FINDINGS

Site

Database(s)

EDR ID Number
EPA ID Number

AIR FORCE BASE CONV AGENCY EAKER AFB (Continued)

1015757190

Date of Enforcement Action: 19960122
Enforcement Responsible Agency: State
Enforcement Docket Number: Not reported
Enforcement Attorney: AR
Corrective Action Component: No
Appeal Initiated Date: Not reported
Appeal Resolution Date: Not reported
Disposition Status Date: Not reported
Disposition Status: Not reported
Disposition Status Description: Not reported
Consent/Final Order Sequence Number: Not reported
Consent/Final Order Respondent Name: Not reported
Consent/Final Order Lead Agency: Not reported
Enforcement Type: WRITTEN INFORMAL
Enforcement Responsible Person: ARCJK
Enforcement Responsible Sub-Organization: HW
SEP Sequence Number: Not reported
SEP Expenditure Amount: Not reported
SEP Scheduled Completion Date: Not reported
SEP Actual Date: Not reported
SEP Defaulted Date: Not reported
SEP Type: Not reported
SEP Type Description: Not reported
Proposed Amount: Not reported
Final Monetary Amount: Not reported
Paid Amount: Not reported
Final Count: Not reported
Final Amount: Not reported

Found Violation: Yes
Agency Which Determined Violation: State
Violation Short Description: TSD - Container Use and Management
Date Violation was Determined: 19940506
Actual Return to Compliance Date: 19940617
Return to Compliance Qualifier: Observed
Violation Responsible Agency: State
Scheduled Compliance Date: 19940617
Enforcement Identifier: 000
Date of Enforcement Action: 19940506
Enforcement Responsible Agency: State
Enforcement Docket Number: Not reported
Enforcement Attorney: AR
Corrective Action Component: No
Appeal Initiated Date: Not reported
Appeal Resolution Date: Not reported
Disposition Status Date: Not reported
Disposition Status: Not reported
Disposition Status Description: Not reported
Consent/Final Order Sequence Number: Not reported
Consent/Final Order Respondent Name: Not reported
Consent/Final Order Lead Agency: Not reported
Enforcement Type: WRITTEN INFORMAL
Enforcement Responsible Person: ARPJW
Enforcement Responsible Sub-Organization: HW
SEP Sequence Number: Not reported
SEP Expenditure Amount: Not reported
SEP Scheduled Completion Date: Not reported

Map ID
 Direction
 Distance
 Elevation

MAP FINDINGS

Site

Database(s)

EDR ID Number
 EPA ID Number

AIR FORCE BASE CONV AGENCY EAKER AFB (Continued)

1015757190

SEP Actual Date: Not reported
 SEP Defaulted Date: Not reported
 SEP Type: Not reported
 SEP Type Description: Not reported
 Proposed Amount: Not reported
 Final Monetary Amount: Not reported
 Paid Amount: Not reported
 Final Count: Not reported
 Final Amount: Not reported

Found Violation: Yes
 Agency Which Determined Violation: State
 Violation Short Description: TSD - Container Use and Management
 Date Violation was Determined: 19940506
 Actual Return to Compliance Date: 19940617
 Return to Compliance Qualifier: Observed
 Violation Responsible Agency: State
 Scheduled Compliance Date: 19940617
 Enforcement Identifier: 000
 Date of Enforcement Action: 19940506
 Enforcement Responsible Agency: State
 Enforcement Docket Number: Not reported
 Enforcement Attorney: AR
 Corrective Action Component: No
 Appeal Initiated Date: Not reported
 Appeal Resolution Date: Not reported
 Disposition Status Date: Not reported
 Disposition Status: Not reported
 Disposition Status Description: Not reported
 Consent/Final Order Sequence Number: Not reported
 Consent/Final Order Respondent Name: Not reported
 Consent/Final Order Lead Agency: Not reported
 Enforcement Type: WRITTEN INFORMAL
 Enforcement Responsible Person: ARPJW
 Enforcement Responsible Sub-Organization: HW
 SEP Sequence Number: Not reported
 SEP Expenditure Amount: Not reported
 SEP Scheduled Completion Date: Not reported
 SEP Actual Date: Not reported
 SEP Defaulted Date: Not reported
 SEP Type: Not reported
 SEP Type Description: Not reported
 Proposed Amount: Not reported
 Final Monetary Amount: Not reported
 Paid Amount: Not reported
 Final Count: Not reported
 Final Amount: Not reported

Found Violation: Yes
 Agency Which Determined Violation: State
 Violation Short Description: TSD - General
 Date Violation was Determined: 19880411
 Actual Return to Compliance Date: 19880905
 Return to Compliance Qualifier: Observed
 Violation Responsible Agency: State
 Scheduled Compliance Date: 19880901
 Enforcement Identifier: 011

Map ID
Direction
Distance
Elevation

MAP FINDINGS

Site

Database(s)

EDR ID Number
EPA ID Number

AIR FORCE BASE CONV AGENCY EAKER AFB (Continued)

1015757190

Date of Enforcement Action: 19880801
Enforcement Responsible Agency: State
Enforcement Docket Number: Not reported
Enforcement Attorney: Not reported
Corrective Action Component: No
Appeal Initiated Date: Not reported
Appeal Resolution Date: Not reported
Disposition Status Date: Not reported
Disposition Status: Not reported
Disposition Status Description: Not reported
Consent/Final Order Sequence Number: Not reported
Consent/Final Order Respondent Name: Not reported
Consent/Final Order Lead Agency: Not reported
Enforcement Type: WRITTEN INFORMAL
Enforcement Responsible Person: ARCJK
Enforcement Responsible Sub-Organization: Not reported
SEP Sequence Number: Not reported
SEP Expenditure Amount: Not reported
SEP Scheduled Completion Date: Not reported
SEP Actual Date: Not reported
SEP Defaulted Date: Not reported
SEP Type: Not reported
SEP Type Description: Not reported
Proposed Amount: Not reported
Final Monetary Amount: Not reported
Paid Amount: Not reported
Final Count: Not reported
Final Amount: Not reported

Found Violation: Yes
Agency Which Determined Violation: State
Violation Short Description: Generators - Pre-transport
Date Violation was Determined: 19940506
Actual Return to Compliance Date: 19940617
Return to Compliance Qualifier: Observed
Violation Responsible Agency: State
Scheduled Compliance Date: 19940617
Enforcement Identifier: 000
Date of Enforcement Action: 19940506
Enforcement Responsible Agency: State
Enforcement Docket Number: Not reported
Enforcement Attorney: AR
Corrective Action Component: No
Appeal Initiated Date: Not reported
Appeal Resolution Date: Not reported
Disposition Status Date: Not reported
Disposition Status: Not reported
Disposition Status Description: Not reported
Consent/Final Order Sequence Number: Not reported
Consent/Final Order Respondent Name: Not reported
Consent/Final Order Lead Agency: Not reported
Enforcement Type: WRITTEN INFORMAL
Enforcement Responsible Person: ARPJW
Enforcement Responsible Sub-Organization: HW
SEP Sequence Number: Not reported
SEP Expenditure Amount: Not reported
SEP Scheduled Completion Date: Not reported

Map ID
 Direction
 Distance
 Elevation

MAP FINDINGS

Site

Database(s)

EDR ID Number
 EPA ID Number

AIR FORCE BASE CONV AGENCY EAKER AFB (Continued)

1015757190

| | |
|---|---|
| SEP Actual Date: | Not reported |
| SEP Defaulted Date: | Not reported |
| SEP Type: | Not reported |
| SEP Type Description: | Not reported |
| Proposed Amount: | Not reported |
| Final Monetary Amount: | Not reported |
| Paid Amount: | Not reported |
| Final Count: | Not reported |
| Final Amount: | Not reported |
| | |
| Found Violation: | Yes |
| Agency Which Determined Violation: | State |
| Violation Short Description: | TSD - Contingency Plan and Emergency Procedures |
| Date Violation was Determined: | 19960122 |
| Actual Return to Compliance Date: | 19960206 |
| Return to Compliance Qualifier: | Observed |
| Violation Responsible Agency: | State |
| Scheduled Compliance Date: | 19960222 |
| Enforcement Identifier: | 000 |
| Date of Enforcement Action: | 19960122 |
| Enforcement Responsible Agency: | State |
| Enforcement Docket Number: | Not reported |
| Enforcement Attorney: | AR |
| Corrective Action Component: | No |
| Appeal Initiated Date: | Not reported |
| Appeal Resolution Date: | Not reported |
| Disposition Status Date: | Not reported |
| Disposition Status: | Not reported |
| Disposition Status Description: | Not reported |
| Consent/Final Order Sequence Number: | Not reported |
| Consent/Final Order Respondent Name: | Not reported |
| Consent/Final Order Lead Agency: | Not reported |
| Enforcement Type: | WRITTEN INFORMAL |
| Enforcement Responsible Person: | ARCJK |
| Enforcement Responsible Sub-Organization: | HW |
| SEP Sequence Number: | Not reported |
| SEP Expenditure Amount: | Not reported |
| SEP Scheduled Completion Date: | Not reported |
| SEP Actual Date: | Not reported |
| SEP Defaulted Date: | Not reported |
| SEP Type: | Not reported |
| SEP Type Description: | Not reported |
| Proposed Amount: | Not reported |
| Final Monetary Amount: | Not reported |
| Paid Amount: | Not reported |
| Final Count: | Not reported |
| Final Amount: | Not reported |
| | |
| Found Violation: | Yes |
| Agency Which Determined Violation: | State |
| Violation Short Description: | Generators - General |
| Date Violation was Determined: | 19961113 |
| Actual Return to Compliance Date: | 19961218 |
| Return to Compliance Qualifier: | Observed |
| Violation Responsible Agency: | State |
| Scheduled Compliance Date: | 19961223 |
| Enforcement Identifier: | 000 |

Map ID
Direction
Distance
Elevation

MAP FINDINGS

Site

Database(s)

EDR ID Number
EPA ID Number

AIR FORCE BASE CONV AGENCY EAKER AFB (Continued)

1015757190

| | |
|---|-----------------------------------|
| Date of Enforcement Action: | 19961113 |
| Enforcement Responsible Agency: | State |
| Enforcement Docket Number: | Not reported |
| Enforcement Attorney: | AR |
| Corrective Action Component: | No |
| Appeal Initiated Date: | Not reported |
| Appeal Resolution Date: | Not reported |
| Disposition Status Date: | Not reported |
| Disposition Status: | Not reported |
| Disposition Status Description: | Not reported |
| Consent/Final Order Sequence Number: | Not reported |
| Consent/Final Order Respondent Name: | Not reported |
| Consent/Final Order Lead Agency: | Not reported |
| Enforcement Type: | WRITTEN INFORMAL |
| Enforcement Responsible Person: | ARPJW |
| Enforcement Responsible Sub-Organization: | HW |
| SEP Sequence Number: | Not reported |
| SEP Expenditure Amount: | Not reported |
| SEP Scheduled Completion Date: | Not reported |
| SEP Actual Date: | Not reported |
| SEP Defaulted Date: | Not reported |
| SEP Type: | Not reported |
| SEP Type Description: | Not reported |
| Proposed Amount: | Not reported |
| Final Monetary Amount: | Not reported |
| Paid Amount: | Not reported |
| Final Count: | Not reported |
| Final Amount: | Not reported |
| Found Violation: | Yes |
| Agency Which Determined Violation: | State |
| Violation Short Description: | TSD - Preparedness and Prevention |
| Date Violation was Determined: | 19940506 |
| Actual Return to Compliance Date: | 19940617 |
| Return to Compliance Qualifier: | Observed |
| Violation Responsible Agency: | State |
| Scheduled Compliance Date: | 19940617 |
| Enforcement Identifier: | 000 |
| Date of Enforcement Action: | 19940506 |
| Enforcement Responsible Agency: | State |
| Enforcement Docket Number: | Not reported |
| Enforcement Attorney: | AR |
| Corrective Action Component: | No |
| Appeal Initiated Date: | Not reported |
| Appeal Resolution Date: | Not reported |
| Disposition Status Date: | Not reported |
| Disposition Status: | Not reported |
| Disposition Status Description: | Not reported |
| Consent/Final Order Sequence Number: | Not reported |
| Consent/Final Order Respondent Name: | Not reported |
| Consent/Final Order Lead Agency: | Not reported |
| Enforcement Type: | WRITTEN INFORMAL |
| Enforcement Responsible Person: | ARPJW |
| Enforcement Responsible Sub-Organization: | HW |
| SEP Sequence Number: | Not reported |
| SEP Expenditure Amount: | Not reported |
| SEP Scheduled Completion Date: | Not reported |

Map ID
 Direction
 Distance
 Elevation

MAP FINDINGS

Site

Database(s)

EDR ID Number
 EPA ID Number

AIR FORCE BASE CONV AGENCY EAKER AFB (Continued)

1015757190

| | |
|---|--------------------------------------|
| SEP Actual Date: | Not reported |
| SEP Defaulted Date: | Not reported |
| SEP Type: | Not reported |
| SEP Type Description: | Not reported |
| Proposed Amount: | Not reported |
| Final Monetary Amount: | Not reported |
| Paid Amount: | Not reported |
| Final Count: | Not reported |
| Final Amount: | Not reported |
| | |
| Found Violation: | Yes |
| Agency Which Determined Violation: | State |
| Violation Short Description: | TSD - General |
| Date Violation was Determined: | 19870430 |
| Actual Return to Compliance Date: | 19880905 |
| Return to Compliance Qualifier: | Observed |
| Violation Responsible Agency: | State |
| Scheduled Compliance Date: | Not reported |
| Enforcement Identifier: | 001 |
| Date of Enforcement Action: | 19870608 |
| Enforcement Responsible Agency: | EPA |
| Enforcement Docket Number: | Not reported |
| Enforcement Attorney: | Not reported |
| Corrective Action Component: | No |
| Appeal Initiated Date: | Not reported |
| Appeal Resolution Date: | Not reported |
| Disposition Status Date: | Not reported |
| Disposition Status: | Not reported |
| Disposition Status Description: | Not reported |
| Consent/Final Order Sequence Number: | Not reported |
| Consent/Final Order Respondent Name: | Not reported |
| Consent/Final Order Lead Agency: | Not reported |
| Enforcement Type: | EPA TO STATE ADMINISTRATIVE REFERRAL |
| Enforcement Responsible Person: | R6LMS |
| Enforcement Responsible Sub-Organization: | Not reported |
| SEP Sequence Number: | Not reported |
| SEP Expenditure Amount: | Not reported |
| SEP Scheduled Completion Date: | Not reported |
| SEP Actual Date: | Not reported |
| SEP Defaulted Date: | Not reported |
| SEP Type: | Not reported |
| SEP Type Description: | Not reported |
| Proposed Amount: | Not reported |
| Final Monetary Amount: | Not reported |
| Paid Amount: | Not reported |
| Final Count: | Not reported |
| Final Amount: | Not reported |
| | |
| Found Violation: | No |
| Agency Which Determined Violation: | Not reported |
| Violation Short Description: | Not reported |
| Date Violation was Determined: | Not reported |
| Actual Return to Compliance Date: | Not reported |
| Return to Compliance Qualifier: | Not reported |
| Violation Responsible Agency: | Not reported |
| Scheduled Compliance Date: | Not reported |
| Enforcement Identifier: | Not reported |

Map ID
 Direction
 Distance
 Elevation

MAP FINDINGS

Site

Database(s)

EDR ID Number
 EPA ID Number

AIR FORCE BASE CONV AGENCY EAKER AFB (Continued)

1015757190

| | |
|---|------------------|
| Date of Enforcement Action: | Not reported |
| Enforcement Responsible Agency: | Not reported |
| Enforcement Docket Number: | Not reported |
| Enforcement Attorney: | Not reported |
| Corrective Action Component: | Not reported |
| Appeal Initiated Date: | Not reported |
| Appeal Resolution Date: | Not reported |
| Disposition Status Date: | Not reported |
| Disposition Status: | Not reported |
| Disposition Status Description: | Not reported |
| Consent/Final Order Sequence Number: | Not reported |
| Consent/Final Order Respondent Name: | Not reported |
| Consent/Final Order Lead Agency: | Not reported |
| Enforcement Type: | Not reported |
| Enforcement Responsible Person: | Not reported |
| Enforcement Responsible Sub-Organization: | Not reported |
| SEP Sequence Number: | Not reported |
| SEP Expenditure Amount: | Not reported |
| SEP Scheduled Completion Date: | Not reported |
| SEP Actual Date: | Not reported |
| SEP Defaulted Date: | Not reported |
| SEP Type: | Not reported |
| SEP Type Description: | Not reported |
| Proposed Amount: | Not reported |
| Final Monetary Amount: | Not reported |
| Paid Amount: | Not reported |
| Final Count: | Not reported |
| Final Amount: | Not reported |
| | |
| Found Violation: | Yes |
| Agency Which Determined Violation: | State |
| Violation Short Description: | TSD - General |
| Date Violation was Determined: | 19900911 |
| Actual Return to Compliance Date: | 19901016 |
| Return to Compliance Qualifier: | Observed |
| Violation Responsible Agency: | State |
| Scheduled Compliance Date: | 19901019 |
| Enforcement Identifier: | 013 |
| Date of Enforcement Action: | 19900919 |
| Enforcement Responsible Agency: | State |
| Enforcement Docket Number: | Not reported |
| Enforcement Attorney: | Not reported |
| Corrective Action Component: | No |
| Appeal Initiated Date: | Not reported |
| Appeal Resolution Date: | Not reported |
| Disposition Status Date: | Not reported |
| Disposition Status: | Not reported |
| Disposition Status Description: | Not reported |
| Consent/Final Order Sequence Number: | Not reported |
| Consent/Final Order Respondent Name: | Not reported |
| Consent/Final Order Lead Agency: | Not reported |
| Enforcement Type: | WRITTEN INFORMAL |
| Enforcement Responsible Person: | ARTJH |
| Enforcement Responsible Sub-Organization: | Not reported |
| SEP Sequence Number: | Not reported |
| SEP Expenditure Amount: | Not reported |
| SEP Scheduled Completion Date: | Not reported |

Map ID
 Direction
 Distance
 Elevation

MAP FINDINGS

Site

Database(s)

EDR ID Number
 EPA ID Number

AIR FORCE BASE CONV AGENCY EAKER AFB (Continued)

1015757190

| | |
|---|---|
| SEP Actual Date: | Not reported |
| SEP Defaulted Date: | Not reported |
| SEP Type: | Not reported |
| SEP Type Description: | Not reported |
| Proposed Amount: | Not reported |
| Final Monetary Amount: | Not reported |
| Paid Amount: | Not reported |
| Final Count: | Not reported |
| Final Amount: | Not reported |
| | |
| Found Violation: | Yes |
| Agency Which Determined Violation: | State |
| Violation Short Description: | TSD - Contingency Plan and Emergency Procedures |
| Date Violation was Determined: | 19961113 |
| Actual Return to Compliance Date: | 19961218 |
| Return to Compliance Qualifier: | Observed |
| Violation Responsible Agency: | State |
| Scheduled Compliance Date: | 19961223 |
| Enforcement Identifier: | 000 |
| Date of Enforcement Action: | 19961113 |
| Enforcement Responsible Agency: | State |
| Enforcement Docket Number: | Not reported |
| Enforcement Attorney: | AR |
| Corrective Action Component: | No |
| Appeal Initiated Date: | Not reported |
| Appeal Resolution Date: | Not reported |
| Disposition Status Date: | Not reported |
| Disposition Status: | Not reported |
| Disposition Status Description: | Not reported |
| Consent/Final Order Sequence Number: | Not reported |
| Consent/Final Order Respondent Name: | Not reported |
| Consent/Final Order Lead Agency: | Not reported |
| Enforcement Type: | WRITTEN INFORMAL |
| Enforcement Responsible Person: | ARPJW |
| Enforcement Responsible Sub-Organization: | HW |
| SEP Sequence Number: | Not reported |
| SEP Expenditure Amount: | Not reported |
| SEP Scheduled Completion Date: | Not reported |
| SEP Actual Date: | Not reported |
| SEP Defaulted Date: | Not reported |
| SEP Type: | Not reported |
| SEP Type Description: | Not reported |
| Proposed Amount: | Not reported |
| Final Monetary Amount: | Not reported |
| Paid Amount: | Not reported |
| Final Count: | Not reported |
| Final Amount: | Not reported |
| | |
| Found Violation: | No |
| Agency Which Determined Violation: | Not reported |
| Violation Short Description: | Not reported |
| Date Violation was Determined: | Not reported |
| Actual Return to Compliance Date: | Not reported |
| Return to Compliance Qualifier: | Not reported |
| Violation Responsible Agency: | Not reported |
| Scheduled Compliance Date: | Not reported |
| Enforcement Identifier: | Not reported |

Map ID
 Direction
 Distance
 Elevation

MAP FINDINGS

Site

Database(s)

EDR ID Number
 EPA ID Number

AIR FORCE BASE CONV AGENCY EAKER AFB (Continued)

1015757190

Date of Enforcement Action: Not reported
 Enforcement Responsible Agency: Not reported
 Enforcement Docket Number: Not reported
 Enforcement Attorney: Not reported
 Corrective Action Component: Not reported
 Appeal Initiated Date: Not reported
 Appeal Resolution Date: Not reported
 Disposition Status Date: Not reported
 Disposition Status: Not reported
 Disposition Status Description: Not reported
 Consent/Final Order Sequence Number: Not reported
 Consent/Final Order Respondent Name: Not reported
 Consent/Final Order Lead Agency: Not reported
 Enforcement Type: Not reported
 Enforcement Responsible Person: Not reported
 Enforcement Responsible Sub-Organization: Not reported
 SEP Sequence Number: Not reported
 SEP Expenditure Amount: Not reported
 SEP Scheduled Completion Date: Not reported
 SEP Actual Date: Not reported
 SEP Defaulted Date: Not reported
 SEP Type: Not reported
 SEP Type Description: Not reported
 Proposed Amount: Not reported
 Final Monetary Amount: Not reported
 Paid Amount: Not reported
 Final Count: Not reported
 Final Amount: Not reported

Found Violation: Yes
 Agency Which Determined Violation: State
 Violation Short Description: TSD - General
 Date Violation was Determined: 19880411
 Actual Return to Compliance Date: 19880905
 Return to Compliance Qualifier: Observed
 Violation Responsible Agency: State
 Scheduled Compliance Date: Not reported
 Enforcement Identifier: 009
 Date of Enforcement Action: 19880606
 Enforcement Responsible Agency: EPA
 Enforcement Docket Number: Not reported
 Enforcement Attorney: Not reported
 Corrective Action Component: No
 Appeal Initiated Date: Not reported
 Appeal Resolution Date: Not reported
 Disposition Status Date: Not reported
 Disposition Status: Not reported
 Disposition Status Description: Not reported
 Consent/Final Order Sequence Number: Not reported
 Consent/Final Order Respondent Name: Not reported
 Consent/Final Order Lead Agency: Not reported
 Enforcement Type: EPA TO STATE ADMINISTRATIVE REFERRAL
 Enforcement Responsible Person: R6LP
 Enforcement Responsible Sub-Organization: Not reported
 SEP Sequence Number: Not reported
 SEP Expenditure Amount: Not reported
 SEP Scheduled Completion Date: Not reported

Map ID
Direction
Distance
Elevation

MAP FINDINGS

Site

Database(s)

EDR ID Number
EPA ID Number

AIR FORCE BASE CONV AGENCY EAKER AFB (Continued)

1015757190

| | |
|---|-----------------------|
| SEP Actual Date: | Not reported |
| SEP Defaulted Date: | Not reported |
| SEP Type: | Not reported |
| SEP Type Description: | Not reported |
| Proposed Amount: | Not reported |
| Final Monetary Amount: | Not reported |
| Paid Amount: | Not reported |
| Final Count: | Not reported |
| Final Amount: | Not reported |
| Found Violation: | Yes |
| Agency Which Determined Violation: | State |
| Violation Short Description: | TSD - General |
| Date Violation was Determined: | 19900911 |
| Actual Return to Compliance Date: | 19901016 |
| Return to Compliance Qualifier: | Observed |
| Violation Responsible Agency: | State |
| Scheduled Compliance Date: | 19901019 |
| Enforcement Identifier: | 013 |
| Date of Enforcement Action: | 19900919 |
| Enforcement Responsible Agency: | State |
| Enforcement Docket Number: | Not reported |
| Enforcement Attorney: | Not reported |
| Corrective Action Component: | No |
| Appeal Initiated Date: | Not reported |
| Appeal Resolution Date: | Not reported |
| Disposition Status Date: | Not reported |
| Disposition Status: | Not reported |
| Disposition Status Description: | Not reported |
| Consent/Final Order Sequence Number: | Not reported |
| Consent/Final Order Respondent Name: | Not reported |
| Consent/Final Order Lead Agency: | Not reported |
| Enforcement Type: | WRITTEN INFORMAL |
| Enforcement Responsible Person: | ARTJH |
| Enforcement Responsible Sub-Organization: | Not reported |
| SEP Sequence Number: | Not reported |
| SEP Expenditure Amount: | Not reported |
| SEP Scheduled Completion Date: | Not reported |
| SEP Actual Date: | Not reported |
| SEP Defaulted Date: | Not reported |
| SEP Type: | Not reported |
| SEP Type Description: | Not reported |
| Proposed Amount: | Not reported |
| Final Monetary Amount: | Not reported |
| Paid Amount: | Not reported |
| Final Count: | Not reported |
| Final Amount: | Not reported |
| Found Violation: | Yes |
| Agency Which Determined Violation: | State |
| Violation Short Description: | Generators - Manifest |
| Date Violation was Determined: | 19941228 |
| Actual Return to Compliance Date: | 19950131 |
| Return to Compliance Qualifier: | Observed |
| Violation Responsible Agency: | State |
| Scheduled Compliance Date: | 19950217 |
| Enforcement Identifier: | 000 |

Map ID
Direction
Distance
Elevation

MAP FINDINGS

Site

Database(s)

EDR ID Number
EPA ID Number

AIR FORCE BASE CONV AGENCY EAKER AFB (Continued)

1015757190

| | |
|---|------------------|
| Date of Enforcement Action: | 19950118 |
| Enforcement Responsible Agency: | State |
| Enforcement Docket Number: | Not reported |
| Enforcement Attorney: | AR |
| Corrective Action Component: | No |
| Appeal Initiated Date: | Not reported |
| Appeal Resolution Date: | Not reported |
| Disposition Status Date: | Not reported |
| Disposition Status: | Not reported |
| Disposition Status Description: | Not reported |
| Consent/Final Order Sequence Number: | Not reported |
| Consent/Final Order Respondent Name: | Not reported |
| Consent/Final Order Lead Agency: | Not reported |
| Enforcement Type: | WRITTEN INFORMAL |
| Enforcement Responsible Person: | ARCJK |
| Enforcement Responsible Sub-Organization: | HW |
| SEP Sequence Number: | Not reported |
| SEP Expenditure Amount: | Not reported |
| SEP Scheduled Completion Date: | Not reported |
| SEP Actual Date: | Not reported |
| SEP Defaulted Date: | Not reported |
| SEP Type: | Not reported |
| SEP Type Description: | Not reported |
| Proposed Amount: | Not reported |
| Final Monetary Amount: | Not reported |
| Paid Amount: | Not reported |
| Final Count: | Not reported |
| Final Amount: | Not reported |
| Found Violation: | No |
| Agency Which Determined Violation: | Not reported |
| Violation Short Description: | Not reported |
| Date Violation was Determined: | Not reported |
| Actual Return to Compliance Date: | Not reported |
| Return to Compliance Qualifier: | Not reported |
| Violation Responsible Agency: | Not reported |
| Scheduled Compliance Date: | Not reported |
| Enforcement Identifier: | Not reported |
| Date of Enforcement Action: | Not reported |
| Enforcement Responsible Agency: | Not reported |
| Enforcement Docket Number: | Not reported |
| Enforcement Attorney: | Not reported |
| Corrective Action Component: | Not reported |
| Appeal Initiated Date: | Not reported |
| Appeal Resolution Date: | Not reported |
| Disposition Status Date: | Not reported |
| Disposition Status: | Not reported |
| Disposition Status Description: | Not reported |
| Consent/Final Order Sequence Number: | Not reported |
| Consent/Final Order Respondent Name: | Not reported |
| Consent/Final Order Lead Agency: | Not reported |
| Enforcement Type: | Not reported |
| Enforcement Responsible Person: | Not reported |
| Enforcement Responsible Sub-Organization: | Not reported |
| SEP Sequence Number: | Not reported |
| SEP Expenditure Amount: | Not reported |
| SEP Scheduled Completion Date: | Not reported |

Map ID
Direction
Distance
Elevation

MAP FINDINGS

Site

Database(s)

EDR ID Number
EPA ID Number

AIR FORCE BASE CONV AGENCY EAKER AFB (Continued)

1015757190

| | |
|---|-----------------------|
| SEP Actual Date: | Not reported |
| SEP Defaulted Date: | Not reported |
| SEP Type: | Not reported |
| SEP Type Description: | Not reported |
| Proposed Amount: | Not reported |
| Final Monetary Amount: | Not reported |
| Paid Amount: | Not reported |
| Final Count: | Not reported |
| Final Amount: | Not reported |
| Found Violation: | Yes |
| Agency Which Determined Violation: | State |
| Violation Short Description: | Generators - Manifest |
| Date Violation was Determined: | 19960122 |
| Actual Return to Compliance Date: | 19960206 |
| Return to Compliance Qualifier: | Observed |
| Violation Responsible Agency: | State |
| Scheduled Compliance Date: | 19960222 |
| Enforcement Identifier: | 000 |
| Date of Enforcement Action: | 19960122 |
| Enforcement Responsible Agency: | State |
| Enforcement Docket Number: | Not reported |
| Enforcement Attorney: | AR |
| Corrective Action Component: | No |
| Appeal Initiated Date: | Not reported |
| Appeal Resolution Date: | Not reported |
| Disposition Status Date: | Not reported |
| Disposition Status: | Not reported |
| Disposition Status Description: | Not reported |
| Consent/Final Order Sequence Number: | Not reported |
| Consent/Final Order Respondent Name: | Not reported |
| Consent/Final Order Lead Agency: | Not reported |
| Enforcement Type: | WRITTEN INFORMAL |
| Enforcement Responsible Person: | ARCJK |
| Enforcement Responsible Sub-Organization: | HW |
| SEP Sequence Number: | Not reported |
| SEP Expenditure Amount: | Not reported |
| SEP Scheduled Completion Date: | Not reported |
| SEP Actual Date: | Not reported |
| SEP Defaulted Date: | Not reported |
| SEP Type: | Not reported |
| SEP Type Description: | Not reported |
| Proposed Amount: | Not reported |
| Final Monetary Amount: | Not reported |
| Paid Amount: | Not reported |
| Final Count: | Not reported |
| Final Amount: | Not reported |
| Found Violation: | Yes |
| Agency Which Determined Violation: | State |
| Violation Short Description: | TSD - General |
| Date Violation was Determined: | 19870430 |
| Actual Return to Compliance Date: | 19880905 |
| Return to Compliance Qualifier: | Observed |
| Violation Responsible Agency: | State |
| Scheduled Compliance Date: | Not reported |
| Enforcement Identifier: | 001 |

Map ID
Direction
Distance
Elevation

MAP FINDINGS

Site

Database(s)

EDR ID Number
EPA ID Number

AIR FORCE BASE CONV AGENCY EAKER AFB (Continued)

1015757190

Date of Enforcement Action: 19870608
Enforcement Responsible Agency: EPA
Enforcement Docket Number: Not reported
Enforcement Attorney: Not reported
Corrective Action Component: No
Appeal Initiated Date: Not reported
Appeal Resolution Date: Not reported
Disposition Status Date: Not reported
Disposition Status: Not reported
Disposition Status Description: Not reported
Consent/Final Order Sequence Number: Not reported
Consent/Final Order Respondent Name: Not reported
Consent/Final Order Lead Agency: Not reported
Enforcement Type: EPA TO STATE ADMINISTRATIVE REFERRAL
Enforcement Responsible Person: R6LMS
Enforcement Responsible Sub-Organization: Not reported
SEP Sequence Number: Not reported
SEP Expenditure Amount: Not reported
SEP Scheduled Completion Date: Not reported
SEP Actual Date: Not reported
SEP Defaulted Date: Not reported
SEP Type: Not reported
SEP Type Description: Not reported
Proposed Amount: Not reported
Final Monetary Amount: Not reported
Paid Amount: Not reported
Final Count: Not reported
Final Amount: Not reported

Found Violation: Yes
Agency Which Determined Violation: State
Violation Short Description: Generators - Pre-transport
Date Violation was Determined: 19940506
Actual Return to Compliance Date: 19940617
Return to Compliance Qualifier: Observed
Violation Responsible Agency: State
Scheduled Compliance Date: 19940617
Enforcement Identifier: 000
Date of Enforcement Action: 19940506
Enforcement Responsible Agency: State
Enforcement Docket Number: Not reported
Enforcement Attorney: AR
Corrective Action Component: No
Appeal Initiated Date: Not reported
Appeal Resolution Date: Not reported
Disposition Status Date: Not reported
Disposition Status: Not reported
Disposition Status Description: Not reported
Consent/Final Order Sequence Number: Not reported
Consent/Final Order Respondent Name: Not reported
Consent/Final Order Lead Agency: Not reported
Enforcement Type: WRITTEN INFORMAL
Enforcement Responsible Person: ARPJW
Enforcement Responsible Sub-Organization: HW
SEP Sequence Number: Not reported
SEP Expenditure Amount: Not reported
SEP Scheduled Completion Date: Not reported

Map ID
Direction
Distance
Elevation

MAP FINDINGS

Site

Database(s)

EDR ID Number
EPA ID Number

AIR FORCE BASE CONV AGENCY EAKER AFB (Continued)

1015757190

| | |
|---|----------------------------|
| SEP Actual Date: | Not reported |
| SEP Defaulted Date: | Not reported |
| SEP Type: | Not reported |
| SEP Type Description: | Not reported |
| Proposed Amount: | Not reported |
| Final Monetary Amount: | Not reported |
| Paid Amount: | Not reported |
| Final Count: | Not reported |
| Final Amount: | Not reported |
| Found Violation: | Yes |
| Agency Which Determined Violation: | State |
| Violation Short Description: | TSD - Closure/Post-Closure |
| Date Violation was Determined: | 19940506 |
| Actual Return to Compliance Date: | 19940617 |
| Return to Compliance Qualifier: | Observed |
| Violation Responsible Agency: | State |
| Scheduled Compliance Date: | 19940617 |
| Enforcement Identifier: | 000 |
| Date of Enforcement Action: | 19940506 |
| Enforcement Responsible Agency: | State |
| Enforcement Docket Number: | Not reported |
| Enforcement Attorney: | AR |
| Corrective Action Component: | No |
| Appeal Initiated Date: | Not reported |
| Appeal Resolution Date: | Not reported |
| Disposition Status Date: | Not reported |
| Disposition Status: | Not reported |
| Disposition Status Description: | Not reported |
| Consent/Final Order Sequence Number: | Not reported |
| Consent/Final Order Respondent Name: | Not reported |
| Consent/Final Order Lead Agency: | Not reported |
| Enforcement Type: | WRITTEN INFORMAL |
| Enforcement Responsible Person: | ARPJW |
| Enforcement Responsible Sub-Organization: | HW |
| SEP Sequence Number: | Not reported |
| SEP Expenditure Amount: | Not reported |
| SEP Scheduled Completion Date: | Not reported |
| SEP Actual Date: | Not reported |
| SEP Defaulted Date: | Not reported |
| SEP Type: | Not reported |
| SEP Type Description: | Not reported |
| Proposed Amount: | Not reported |
| Final Monetary Amount: | Not reported |
| Paid Amount: | Not reported |
| Final Count: | Not reported |
| Final Amount: | Not reported |
| Found Violation: | Yes |
| Agency Which Determined Violation: | State |
| Violation Short Description: | TSD - General |
| Date Violation was Determined: | 19880411 |
| Actual Return to Compliance Date: | 19880905 |
| Return to Compliance Qualifier: | Observed |
| Violation Responsible Agency: | State |
| Scheduled Compliance Date: | 19880901 |
| Enforcement Identifier: | 011 |

Map ID
Direction
Distance
Elevation

MAP FINDINGS

Site

Database(s)

EDR ID Number
EPA ID Number

AIR FORCE BASE CONV AGENCY EAKER AFB (Continued)

1015757190

| | |
|---|--------------------------------|
| Date of Enforcement Action: | 19880801 |
| Enforcement Responsible Agency: | State |
| Enforcement Docket Number: | Not reported |
| Enforcement Attorney: | Not reported |
| Corrective Action Component: | No |
| Appeal Initiated Date: | Not reported |
| Appeal Resolution Date: | Not reported |
| Disposition Status Date: | Not reported |
| Disposition Status: | Not reported |
| Disposition Status Description: | Not reported |
| Consent/Final Order Sequence Number: | Not reported |
| Consent/Final Order Respondent Name: | Not reported |
| Consent/Final Order Lead Agency: | Not reported |
| Enforcement Type: | WRITTEN INFORMAL |
| Enforcement Responsible Person: | ARCJK |
| Enforcement Responsible Sub-Organization: | Not reported |
| SEP Sequence Number: | Not reported |
| SEP Expenditure Amount: | Not reported |
| SEP Scheduled Completion Date: | Not reported |
| SEP Actual Date: | Not reported |
| SEP Defaulted Date: | Not reported |
| SEP Type: | Not reported |
| SEP Type Description: | Not reported |
| Proposed Amount: | Not reported |
| Final Monetary Amount: | Not reported |
| Paid Amount: | Not reported |
| Final Count: | Not reported |
| Final Amount: | Not reported |
| Found Violation: | Yes |
| Agency Which Determined Violation: | State |
| Violation Short Description: | TSD - General |
| Date Violation was Determined: | 19870430 |
| Actual Return to Compliance Date: | 19880905 |
| Return to Compliance Qualifier: | Observed |
| Violation Responsible Agency: | State |
| Scheduled Compliance Date: | 19880629 |
| Enforcement Identifier: | 003 |
| Date of Enforcement Action: | 19880205 |
| Enforcement Responsible Agency: | State |
| Enforcement Docket Number: | Not reported |
| Enforcement Attorney: | Not reported |
| Corrective Action Component: | No |
| Appeal Initiated Date: | Not reported |
| Appeal Resolution Date: | Not reported |
| Disposition Status Date: | Not reported |
| Disposition Status: | Not reported |
| Disposition Status Description: | Not reported |
| Consent/Final Order Sequence Number: | Not reported |
| Consent/Final Order Respondent Name: | Not reported |
| Consent/Final Order Lead Agency: | Not reported |
| Enforcement Type: | FINAL 3008(A) COMPLIANCE ORDER |
| Enforcement Responsible Person: | ARRCH |
| Enforcement Responsible Sub-Organization: | Not reported |
| SEP Sequence Number: | Not reported |
| SEP Expenditure Amount: | Not reported |
| SEP Scheduled Completion Date: | Not reported |

Map ID
Direction
Distance
Elevation

MAP FINDINGS

Site

Database(s)

EDR ID Number
EPA ID Number

AIR FORCE BASE CONV AGENCY EAKER AFB (Continued)

1015757190

| | |
|---|---|
| SEP Actual Date: | Not reported |
| SEP Defaulted Date: | Not reported |
| SEP Type: | Not reported |
| SEP Type Description: | Not reported |
| Proposed Amount: | Not reported |
| Final Monetary Amount: | Not reported |
| Paid Amount: | Not reported |
| Final Count: | Not reported |
| Final Amount: | Not reported |
| Found Violation: | Yes |
| Agency Which Determined Violation: | State |
| Violation Short Description: | TSD - Closure/Post-Closure |
| Date Violation was Determined: | 19930413 |
| Actual Return to Compliance Date: | 19940830 |
| Return to Compliance Qualifier: | Observed |
| Violation Responsible Agency: | State |
| Scheduled Compliance Date: | Not reported |
| Enforcement Identifier: | 000 |
| Date of Enforcement Action: | 19930413 |
| Enforcement Responsible Agency: | State |
| Enforcement Docket Number: | Not reported |
| Enforcement Attorney: | AR |
| Corrective Action Component: | No |
| Appeal Initiated Date: | Not reported |
| Appeal Resolution Date: | Not reported |
| Disposition Status Date: | Not reported |
| Disposition Status: | Not reported |
| Disposition Status Description: | Not reported |
| Consent/Final Order Sequence Number: | Not reported |
| Consent/Final Order Respondent Name: | Not reported |
| Consent/Final Order Lead Agency: | Not reported |
| Enforcement Type: | LETTER OF INTENT TO INITIATE ENFORCEMENT ACTION |
| Enforcement Responsible Person: | ARPJW |
| Enforcement Responsible Sub-Organization: | HW |
| SEP Sequence Number: | Not reported |
| SEP Expenditure Amount: | Not reported |
| SEP Scheduled Completion Date: | Not reported |
| SEP Actual Date: | Not reported |
| SEP Defaulted Date: | Not reported |
| SEP Type: | Not reported |
| SEP Type Description: | Not reported |
| Proposed Amount: | Not reported |
| Final Monetary Amount: | Not reported |
| Paid Amount: | Not reported |
| Final Count: | Not reported |
| Final Amount: | Not reported |
| Found Violation: | Yes |
| Agency Which Determined Violation: | State |
| Violation Short Description: | TSD - Closure/Post-Closure |
| Date Violation was Determined: | 19930413 |
| Actual Return to Compliance Date: | 19940830 |
| Return to Compliance Qualifier: | Observed |
| Violation Responsible Agency: | State |
| Scheduled Compliance Date: | Not reported |
| Enforcement Identifier: | 000 |

Map ID
Direction
Distance
Elevation

MAP FINDINGS

Site

Database(s)

EDR ID Number
EPA ID Number

AIR FORCE BASE CONV AGENCY EAKER AFB (Continued)

1015757190

| | |
|---|----------------------------|
| Date of Enforcement Action: | 19920923 |
| Enforcement Responsible Agency: | State |
| Enforcement Docket Number: | Not reported |
| Enforcement Attorney: | AR |
| Corrective Action Component: | No |
| Appeal Initiated Date: | Not reported |
| Appeal Resolution Date: | Not reported |
| Disposition Status Date: | Not reported |
| Disposition Status: | Not reported |
| Disposition Status Description: | Not reported |
| Consent/Final Order Sequence Number: | Not reported |
| Consent/Final Order Respondent Name: | Not reported |
| Consent/Final Order Lead Agency: | Not reported |
| Enforcement Type: | PROPOSED CAO |
| Enforcement Responsible Person: | ARJAB |
| Enforcement Responsible Sub-Organization: | HW |
| SEP Sequence Number: | Not reported |
| SEP Expenditure Amount: | Not reported |
| SEP Scheduled Completion Date: | Not reported |
| SEP Actual Date: | Not reported |
| SEP Defaulted Date: | Not reported |
| SEP Type: | Not reported |
| SEP Type Description: | Not reported |
| Proposed Amount: | Not reported |
| Final Monetary Amount: | Not reported |
| Paid Amount: | Not reported |
| Final Count: | Not reported |
| Final Amount: | Not reported |
| Found Violation: | Yes |
| Agency Which Determined Violation: | State |
| Violation Short Description: | Generators - Pre-transport |
| Date Violation was Determined: | 19940506 |
| Actual Return to Compliance Date: | 19940617 |
| Return to Compliance Qualifier: | Observed |
| Violation Responsible Agency: | State |
| Scheduled Compliance Date: | 19940617 |
| Enforcement Identifier: | 000 |
| Date of Enforcement Action: | 19940506 |
| Enforcement Responsible Agency: | State |
| Enforcement Docket Number: | Not reported |
| Enforcement Attorney: | AR |
| Corrective Action Component: | No |
| Appeal Initiated Date: | Not reported |
| Appeal Resolution Date: | Not reported |
| Disposition Status Date: | Not reported |
| Disposition Status: | Not reported |
| Disposition Status Description: | Not reported |
| Consent/Final Order Sequence Number: | Not reported |
| Consent/Final Order Respondent Name: | Not reported |
| Consent/Final Order Lead Agency: | Not reported |
| Enforcement Type: | WRITTEN INFORMAL |
| Enforcement Responsible Person: | ARPJW |
| Enforcement Responsible Sub-Organization: | HW |
| SEP Sequence Number: | Not reported |
| SEP Expenditure Amount: | Not reported |
| SEP Scheduled Completion Date: | Not reported |

Map ID
Direction
Distance
Elevation

MAP FINDINGS

Site

Database(s)

EDR ID Number
EPA ID Number

AIR FORCE BASE CONV AGENCY EAKER AFB (Continued)

1015757190

| | |
|---|--------------------------------|
| SEP Actual Date: | Not reported |
| SEP Defaulted Date: | Not reported |
| SEP Type: | Not reported |
| SEP Type Description: | Not reported |
| Proposed Amount: | Not reported |
| Final Monetary Amount: | Not reported |
| Paid Amount: | Not reported |
| Final Count: | Not reported |
| Final Amount: | Not reported |
| Found Violation: | Yes |
| Agency Which Determined Violation: | State |
| Violation Short Description: | TSD - Closure/Post-Closure |
| Date Violation was Determined: | 19870430 |
| Actual Return to Compliance Date: | 19880905 |
| Return to Compliance Qualifier: | Observed |
| Violation Responsible Agency: | State |
| Scheduled Compliance Date: | 19880629 |
| Enforcement Identifier: | 003 |
| Date of Enforcement Action: | 19880205 |
| Enforcement Responsible Agency: | State |
| Enforcement Docket Number: | Not reported |
| Enforcement Attorney: | Not reported |
| Corrective Action Component: | No |
| Appeal Initiated Date: | Not reported |
| Appeal Resolution Date: | Not reported |
| Disposition Status Date: | Not reported |
| Disposition Status: | Not reported |
| Disposition Status Description: | Not reported |
| Consent/Final Order Sequence Number: | Not reported |
| Consent/Final Order Respondent Name: | Not reported |
| Consent/Final Order Lead Agency: | Not reported |
| Enforcement Type: | FINAL 3008(A) COMPLIANCE ORDER |
| Enforcement Responsible Person: | ARRCH |
| Enforcement Responsible Sub-Organization: | Not reported |
| SEP Sequence Number: | Not reported |
| SEP Expenditure Amount: | Not reported |
| SEP Scheduled Completion Date: | Not reported |
| SEP Actual Date: | Not reported |
| SEP Defaulted Date: | Not reported |
| SEP Type: | Not reported |
| SEP Type Description: | Not reported |
| Proposed Amount: | Not reported |
| Final Monetary Amount: | Not reported |
| Paid Amount: | Not reported |
| Final Count: | Not reported |
| Final Amount: | Not reported |
| Found Violation: | Yes |
| Agency Which Determined Violation: | EPA |
| Violation Short Description: | LDR - General |
| Date Violation was Determined: | 19880412 |
| Actual Return to Compliance Date: | 19880726 |
| Return to Compliance Qualifier: | Observed |
| Violation Responsible Agency: | EPA |
| Scheduled Compliance Date: | 19880720 |
| Enforcement Identifier: | 010 |

Map ID
 Direction
 Distance
 Elevation

MAP FINDINGS

Site

Database(s)

EDR ID Number
 EPA ID Number

AIR FORCE BASE CONV AGENCY EAKER AFB (Continued)

1015757190

| | |
|---|--------------------------------|
| Date of Enforcement Action: | 19880705 |
| Enforcement Responsible Agency: | EPA |
| Enforcement Docket Number: | Not reported |
| Enforcement Attorney: | Not reported |
| Corrective Action Component: | No |
| Appeal Initiated Date: | Not reported |
| Appeal Resolution Date: | Not reported |
| Disposition Status Date: | Not reported |
| Disposition Status: | Not reported |
| Disposition Status Description: | Not reported |
| Consent/Final Order Sequence Number: | Not reported |
| Consent/Final Order Respondent Name: | Not reported |
| Consent/Final Order Lead Agency: | Not reported |
| Enforcement Type: | WRITTEN INFORMAL |
| Enforcement Responsible Person: | R6LP |
| Enforcement Responsible Sub-Organization: | Not reported |
| SEP Sequence Number: | Not reported |
| SEP Expenditure Amount: | Not reported |
| SEP Scheduled Completion Date: | Not reported |
| SEP Actual Date: | Not reported |
| SEP Defaulted Date: | Not reported |
| SEP Type: | Not reported |
| SEP Type Description: | Not reported |
| Proposed Amount: | Not reported |
| Final Monetary Amount: | Not reported |
| Paid Amount: | Not reported |
| Final Count: | Not reported |
| Final Amount: | Not reported |
| Found Violation: | Yes |
| Agency Which Determined Violation: | State |
| Violation Short Description: | TSD - General |
| Date Violation was Determined: | 19870430 |
| Actual Return to Compliance Date: | 19880905 |
| Return to Compliance Qualifier: | Observed |
| Violation Responsible Agency: | State |
| Scheduled Compliance Date: | 19880629 |
| Enforcement Identifier: | 003 |
| Date of Enforcement Action: | 19880205 |
| Enforcement Responsible Agency: | State |
| Enforcement Docket Number: | Not reported |
| Enforcement Attorney: | Not reported |
| Corrective Action Component: | No |
| Appeal Initiated Date: | Not reported |
| Appeal Resolution Date: | Not reported |
| Disposition Status Date: | Not reported |
| Disposition Status: | Not reported |
| Disposition Status Description: | Not reported |
| Consent/Final Order Sequence Number: | Not reported |
| Consent/Final Order Respondent Name: | Not reported |
| Consent/Final Order Lead Agency: | Not reported |
| Enforcement Type: | FINAL 3008(A) COMPLIANCE ORDER |
| Enforcement Responsible Person: | ARRCH |
| Enforcement Responsible Sub-Organization: | Not reported |
| SEP Sequence Number: | Not reported |
| SEP Expenditure Amount: | Not reported |
| SEP Scheduled Completion Date: | Not reported |

Map ID
Direction
Distance
Elevation

MAP FINDINGS

Site

Database(s)

EDR ID Number
EPA ID Number

AIR FORCE BASE CONV AGENCY EAKER AFB (Continued)

1015757190

| | |
|---|--------------------------------------|
| SEP Actual Date: | Not reported |
| SEP Defaulted Date: | Not reported |
| SEP Type: | Not reported |
| SEP Type Description: | Not reported |
| Proposed Amount: | Not reported |
| Final Monetary Amount: | Not reported |
| Paid Amount: | Not reported |
| Final Count: | Not reported |
| Final Amount: | Not reported |
| Found Violation: | Yes |
| Agency Which Determined Violation: | State |
| Violation Short Description: | TSD - Closure/Post-Closure |
| Date Violation was Determined: | 19870430 |
| Actual Return to Compliance Date: | 19880905 |
| Return to Compliance Qualifier: | Observed |
| Violation Responsible Agency: | State |
| Scheduled Compliance Date: | Not reported |
| Enforcement Identifier: | 001 |
| Date of Enforcement Action: | 19870608 |
| Enforcement Responsible Agency: | EPA |
| Enforcement Docket Number: | Not reported |
| Enforcement Attorney: | Not reported |
| Corrective Action Component: | No |
| Appeal Initiated Date: | Not reported |
| Appeal Resolution Date: | Not reported |
| Disposition Status Date: | Not reported |
| Disposition Status: | Not reported |
| Disposition Status Description: | Not reported |
| Consent/Final Order Sequence Number: | Not reported |
| Consent/Final Order Respondent Name: | Not reported |
| Consent/Final Order Lead Agency: | Not reported |
| Enforcement Type: | EPA TO STATE ADMINISTRATIVE REFERRAL |
| Enforcement Responsible Person: | R6LMS |
| Enforcement Responsible Sub-Organization: | Not reported |
| SEP Sequence Number: | Not reported |
| SEP Expenditure Amount: | Not reported |
| SEP Scheduled Completion Date: | Not reported |
| SEP Actual Date: | Not reported |
| SEP Defaulted Date: | Not reported |
| SEP Type: | Not reported |
| SEP Type Description: | Not reported |
| Proposed Amount: | Not reported |
| Final Monetary Amount: | Not reported |
| Paid Amount: | Not reported |
| Final Count: | Not reported |
| Final Amount: | Not reported |
| Evaluation Action Summary: | |
| Evaluation Date: | 19930413 |
| Evaluation Responsible Agency: | State |
| Found Violation: | No |
| Evaluation Type Description: | SIGNIFICANT NON-COMPLIER |
| Evaluation Responsible Person Identifier: | Not reported |
| Evaluation Responsible Sub-Organization: | Not reported |
| Actual Return to Compliance Date: | Not reported |
| Scheduled Compliance Date: | Not reported |

Map ID
Direction
Distance
Elevation

MAP FINDINGS

Site

Database(s)

EDR ID Number
EPA ID Number

AIR FORCE BASE CONV AGENCY EAKER AFB (Continued)

1015757190

| | |
|---|--|
| Date of Request: | Not reported |
| Date Response Received: | Not reported |
| Request Agency: | Not reported |
| Former Citation: | Not reported |
| Evaluation Date: | 19930311 |
| Evaluation Responsible Agency: | State |
| Found Violation: | Yes |
| Evaluation Type Description: | COMPLIANCE EVALUATION INSPECTION ON-SITE |
| Evaluation Responsible Person Identifier: | ARPJW |
| Evaluation Responsible Sub-Organization: | HW |
| Actual Return to Compliance Date: | 19940830 |
| Scheduled Compliance Date: | 19971130 |
| Date of Request: | Not reported |
| Date Response Received: | Not reported |
| Request Agency: | Not reported |
| Former Citation: | Not reported |
| Evaluation Date: | 19880411 |
| Evaluation Responsible Agency: | State |
| Found Violation: | Yes |
| Evaluation Type Description: | COMPLIANCE EVALUATION INSPECTION ON-SITE |
| Evaluation Responsible Person Identifier: | ARCJK |
| Evaluation Responsible Sub-Organization: | Not reported |
| Actual Return to Compliance Date: | 19880905 |
| Scheduled Compliance Date: | 19880901 |
| Date of Request: | Not reported |
| Date Response Received: | Not reported |
| Request Agency: | Not reported |
| Former Citation: | Not reported |
| Evaluation Date: | 19951228 |
| Evaluation Responsible Agency: | State |
| Found Violation: | Yes |
| Evaluation Type Description: | COMPLIANCE EVALUATION INSPECTION ON-SITE |
| Evaluation Responsible Person Identifier: | ARCJK |
| Evaluation Responsible Sub-Organization: | HW |
| Actual Return to Compliance Date: | 19960206 |
| Scheduled Compliance Date: | 19960222 |
| Date of Request: | Not reported |
| Date Response Received: | Not reported |
| Request Agency: | Not reported |
| Former Citation: | Not reported |
| Evaluation Date: | 19870430 |
| Evaluation Responsible Agency: | EPA |
| Found Violation: | No |
| Evaluation Type Description: | COMPLIANCE EVALUATION INSPECTION ON-SITE |
| Evaluation Responsible Person Identifier: | R6MHF |
| Evaluation Responsible Sub-Organization: | Not reported |
| Actual Return to Compliance Date: | Not reported |
| Scheduled Compliance Date: | Not reported |
| Date of Request: | Not reported |
| Date Response Received: | Not reported |
| Request Agency: | Not reported |
| Former Citation: | Not reported |

Map ID
Direction
Distance
Elevation

MAP FINDINGS

Site

Database(s)

EDR ID Number
EPA ID Number

AIR FORCE BASE CONV AGENCY EAKER AFB (Continued)

1015757190

Evaluation Date: 19870430
Evaluation Responsible Agency: State
Found Violation: Yes
Evaluation Type Description: COMPLIANCE EVALUATION INSPECTION ON-SITE
Evaluation Responsible Person Identifier: ARRCH
Evaluation Responsible Sub-Organization: Not reported
Actual Return to Compliance Date: 19880905
Scheduled Compliance Date: 19880629
Date of Request: Not reported
Date Response Received: Not reported
Request Agency: Not reported
Former Citation: Not reported

Evaluation Date: 19940830
Evaluation Responsible Agency: State
Found Violation: No
Evaluation Type Description: NOT A SIGNIFICANT NON-COMPLIER
Evaluation Responsible Person Identifier: Not reported
Evaluation Responsible Sub-Organization: Not reported
Actual Return to Compliance Date: Not reported
Scheduled Compliance Date: Not reported
Date of Request: Not reported
Date Response Received: Not reported
Request Agency: Not reported
Former Citation: Not reported

Evaluation Date: 19890322
Evaluation Responsible Agency: State
Found Violation: No
Evaluation Type Description: COMPLIANCE EVALUATION INSPECTION ON-SITE
Evaluation Responsible Person Identifier: ARCJK
Evaluation Responsible Sub-Organization: Not reported
Actual Return to Compliance Date: Not reported
Scheduled Compliance Date: Not reported
Date of Request: Not reported
Date Response Received: Not reported
Request Agency: Not reported
Former Citation: Not reported

Evaluation Date: 19961107
Evaluation Responsible Agency: State
Found Violation: Yes
Evaluation Type Description: COMPLIANCE EVALUATION INSPECTION ON-SITE
Evaluation Responsible Person Identifier: ARPJW
Evaluation Responsible Sub-Organization: HW
Actual Return to Compliance Date: 19961218
Scheduled Compliance Date: 19961223
Date of Request: Not reported
Date Response Received: Not reported
Request Agency: Not reported
Former Citation: Not reported

Evaluation Date: 19951228
Evaluation Responsible Agency: State
Found Violation: Yes
Evaluation Type Description: COMPLIANCE EVALUATION INSPECTION ON-SITE
Evaluation Responsible Person Identifier: ARCJK

Map ID
Direction
Distance
Elevation

MAP FINDINGS

Site

Database(s)

EDR ID Number
EPA ID Number

AIR FORCE BASE CONV AGENCY EAKER AFB (Continued)

1015757190

| | |
|---|--|
| Evaluation Responsible Sub-Organization: | HW |
| Actual Return to Compliance Date: | 19960206 |
| Scheduled Compliance Date: | 19960222 |
| Date of Request: | Not reported |
| Date Response Received: | Not reported |
| Request Agency: | Not reported |
| Former Citation: | Not reported |
| | |
| Evaluation Date: | 19940331 |
| Evaluation Responsible Agency: | State |
| Found Violation: | Yes |
| Evaluation Type Description: | COMPLIANCE EVALUATION INSPECTION ON-SITE |
| Evaluation Responsible Person Identifier: | ARPJW |
| Evaluation Responsible Sub-Organization: | HW |
| Actual Return to Compliance Date: | 19940617 |
| Scheduled Compliance Date: | 19940617 |
| Date of Request: | Not reported |
| Date Response Received: | Not reported |
| Request Agency: | Not reported |
| Former Citation: | Not reported |
| | |
| Evaluation Date: | 19940331 |
| Evaluation Responsible Agency: | State |
| Found Violation: | Yes |
| Evaluation Type Description: | COMPLIANCE EVALUATION INSPECTION ON-SITE |
| Evaluation Responsible Person Identifier: | ARPJW |
| Evaluation Responsible Sub-Organization: | HW |
| Actual Return to Compliance Date: | 19940617 |
| Scheduled Compliance Date: | 19940617 |
| Date of Request: | Not reported |
| Date Response Received: | Not reported |
| Request Agency: | Not reported |
| Former Citation: | Not reported |
| | |
| Evaluation Date: | 19880411 |
| Evaluation Responsible Agency: | State |
| Found Violation: | Yes |
| Evaluation Type Description: | COMPLIANCE EVALUATION INSPECTION ON-SITE |
| Evaluation Responsible Person Identifier: | ARCJK |
| Evaluation Responsible Sub-Organization: | Not reported |
| Actual Return to Compliance Date: | 19880905 |
| Scheduled Compliance Date: | 19880901 |
| Date of Request: | Not reported |
| Date Response Received: | Not reported |
| Request Agency: | Not reported |
| Former Citation: | Not reported |
| | |
| Evaluation Date: | 19940331 |
| Evaluation Responsible Agency: | State |
| Found Violation: | Yes |
| Evaluation Type Description: | COMPLIANCE EVALUATION INSPECTION ON-SITE |
| Evaluation Responsible Person Identifier: | ARPJW |
| Evaluation Responsible Sub-Organization: | HW |
| Actual Return to Compliance Date: | 19940617 |
| Scheduled Compliance Date: | 19940617 |
| Date of Request: | Not reported |
| Date Response Received: | Not reported |

Map ID
Direction
Distance
Elevation

MAP FINDINGS

Site

Database(s)

EDR ID Number
EPA ID Number

AIR FORCE BASE CONV AGENCY EAKER AFB (Continued)

1015757190

| | |
|---|--|
| Request Agency: | Not reported |
| Former Citation: | Not reported |
| Evaluation Date: | 19951228 |
| Evaluation Responsible Agency: | State |
| Found Violation: | Yes |
| Evaluation Type Description: | COMPLIANCE EVALUATION INSPECTION ON-SITE |
| Evaluation Responsible Person Identifier: | ARCJK |
| Evaluation Responsible Sub-Organization: | HW |
| Actual Return to Compliance Date: | 19960206 |
| Scheduled Compliance Date: | 19960222 |
| Date of Request: | Not reported |
| Date Response Received: | Not reported |
| Request Agency: | Not reported |
| Former Citation: | Not reported |
| Evaluation Date: | 19961107 |
| Evaluation Responsible Agency: | State |
| Found Violation: | Yes |
| Evaluation Type Description: | COMPLIANCE EVALUATION INSPECTION ON-SITE |
| Evaluation Responsible Person Identifier: | ARPJW |
| Evaluation Responsible Sub-Organization: | HW |
| Actual Return to Compliance Date: | 19961218 |
| Scheduled Compliance Date: | 19961223 |
| Date of Request: | Not reported |
| Date Response Received: | Not reported |
| Request Agency: | Not reported |
| Former Citation: | Not reported |
| Evaluation Date: | 19940331 |
| Evaluation Responsible Agency: | State |
| Found Violation: | Yes |
| Evaluation Type Description: | COMPLIANCE EVALUATION INSPECTION ON-SITE |
| Evaluation Responsible Person Identifier: | ARPJW |
| Evaluation Responsible Sub-Organization: | HW |
| Actual Return to Compliance Date: | 19940617 |
| Scheduled Compliance Date: | 19940617 |
| Date of Request: | Not reported |
| Date Response Received: | Not reported |
| Request Agency: | Not reported |
| Former Citation: | Not reported |
| Evaluation Date: | 19870430 |
| Evaluation Responsible Agency: | State |
| Found Violation: | Yes |
| Evaluation Type Description: | COMPLIANCE EVALUATION INSPECTION ON-SITE |
| Evaluation Responsible Person Identifier: | ARRCH |
| Evaluation Responsible Sub-Organization: | Not reported |
| Actual Return to Compliance Date: | 19880905 |
| Scheduled Compliance Date: | Not reported |
| Date of Request: | Not reported |
| Date Response Received: | Not reported |
| Request Agency: | Not reported |
| Former Citation: | Not reported |
| Evaluation Date: | 19971015 |
| Evaluation Responsible Agency: | State |

Map ID
Direction
Distance
Elevation

MAP FINDINGS

Site

Database(s)

EDR ID Number
EPA ID Number

AIR FORCE BASE CONV AGENCY EAKER AFB (Continued)

1015757190

| | |
|---|--|
| Found Violation: | No |
| Evaluation Type Description: | COMPLIANCE EVALUATION INSPECTION ON-SITE |
| Evaluation Responsible Person Identifier: | ARCJK |
| Evaluation Responsible Sub-Organization: | HW |
| Actual Return to Compliance Date: | Not reported |
| Scheduled Compliance Date: | Not reported |
| Date of Request: | Not reported |
| Date Response Received: | Not reported |
| Request Agency: | Not reported |
| Former Citation: | Not reported |
| Evaluation Date: | 19900911 |
| Evaluation Responsible Agency: | State |
| Found Violation: | Yes |
| Evaluation Type Description: | COMPLIANCE EVALUATION INSPECTION ON-SITE |
| Evaluation Responsible Person Identifier: | ARTJH |
| Evaluation Responsible Sub-Organization: | Not reported |
| Actual Return to Compliance Date: | 19901016 |
| Scheduled Compliance Date: | 19901019 |
| Date of Request: | Not reported |
| Date Response Received: | Not reported |
| Request Agency: | Not reported |
| Former Citation: | Not reported |
| Evaluation Date: | 19961107 |
| Evaluation Responsible Agency: | State |
| Found Violation: | Yes |
| Evaluation Type Description: | COMPLIANCE EVALUATION INSPECTION ON-SITE |
| Evaluation Responsible Person Identifier: | ARPJW |
| Evaluation Responsible Sub-Organization: | HW |
| Actual Return to Compliance Date: | 19961218 |
| Scheduled Compliance Date: | 19961223 |
| Date of Request: | Not reported |
| Date Response Received: | Not reported |
| Request Agency: | Not reported |
| Former Citation: | Not reported |
| Evaluation Date: | 19910214 |
| Evaluation Responsible Agency: | State |
| Found Violation: | No |
| Evaluation Type Description: | COMPLIANCE EVALUATION INSPECTION ON-SITE |
| Evaluation Responsible Person Identifier: | ARCJK |
| Evaluation Responsible Sub-Organization: | HW |
| Actual Return to Compliance Date: | Not reported |
| Scheduled Compliance Date: | Not reported |
| Date of Request: | Not reported |
| Date Response Received: | Not reported |
| Request Agency: | Not reported |
| Former Citation: | Not reported |
| Evaluation Date: | 19880411 |
| Evaluation Responsible Agency: | State |
| Found Violation: | Yes |
| Evaluation Type Description: | COMPLIANCE EVALUATION INSPECTION ON-SITE |
| Evaluation Responsible Person Identifier: | ARCJK |
| Evaluation Responsible Sub-Organization: | Not reported |
| Actual Return to Compliance Date: | 19880905 |

Map ID
Direction
Distance
Elevation

MAP FINDINGS

Site

Database(s)

EDR ID Number
EPA ID Number

AIR FORCE BASE CONV AGENCY EAKER AFB (Continued)

1015757190

| | |
|---|--|
| Scheduled Compliance Date: | Not reported |
| Date of Request: | Not reported |
| Date Response Received: | Not reported |
| Request Agency: | Not reported |
| Former Citation: | Not reported |
| Evaluation Date: | 19900911 |
| Evaluation Responsible Agency: | State |
| Found Violation: | Yes |
| Evaluation Type Description: | COMPLIANCE EVALUATION INSPECTION ON-SITE |
| Evaluation Responsible Person Identifier: | ARTJH |
| Evaluation Responsible Sub-Organization: | Not reported |
| Actual Return to Compliance Date: | 19901016 |
| Scheduled Compliance Date: | 19901019 |
| Date of Request: | Not reported |
| Date Response Received: | Not reported |
| Request Agency: | Not reported |
| Former Citation: | Not reported |
| Evaluation Date: | 19941216 |
| Evaluation Responsible Agency: | State |
| Found Violation: | Yes |
| Evaluation Type Description: | COMPLIANCE EVALUATION INSPECTION ON-SITE |
| Evaluation Responsible Person Identifier: | ARCJK |
| Evaluation Responsible Sub-Organization: | HW |
| Actual Return to Compliance Date: | 19950131 |
| Scheduled Compliance Date: | 19950217 |
| Date of Request: | Not reported |
| Date Response Received: | Not reported |
| Request Agency: | Not reported |
| Former Citation: | Not reported |
| Evaluation Date: | 19920225 |
| Evaluation Responsible Agency: | State |
| Found Violation: | No |
| Evaluation Type Description: | COMPLIANCE EVALUATION INSPECTION ON-SITE |
| Evaluation Responsible Person Identifier: | ARCJK |
| Evaluation Responsible Sub-Organization: | HW |
| Actual Return to Compliance Date: | Not reported |
| Scheduled Compliance Date: | Not reported |
| Date of Request: | Not reported |
| Date Response Received: | Not reported |
| Request Agency: | Not reported |
| Former Citation: | Not reported |
| Evaluation Date: | 19951228 |
| Evaluation Responsible Agency: | State |
| Found Violation: | Yes |
| Evaluation Type Description: | COMPLIANCE EVALUATION INSPECTION ON-SITE |
| Evaluation Responsible Person Identifier: | ARCJK |
| Evaluation Responsible Sub-Organization: | HW |
| Actual Return to Compliance Date: | 19960206 |
| Scheduled Compliance Date: | 19960222 |
| Date of Request: | Not reported |
| Date Response Received: | Not reported |
| Request Agency: | Not reported |
| Former Citation: | Not reported |

Map ID
Direction
Distance
Elevation

MAP FINDINGS

Site

Database(s)

EDR ID Number
EPA ID Number

AIR FORCE BASE CONV AGENCY EAKER AFB (Continued)

1015757190

Evaluation Date: 19870430
Evaluation Responsible Agency: State
Found Violation: Yes
Evaluation Type Description: COMPLIANCE EVALUATION INSPECTION ON-SITE
Evaluation Responsible Person Identifier: ARRCH
Evaluation Responsible Sub-Organization: Not reported
Actual Return to Compliance Date: 19880905
Scheduled Compliance Date: Not reported
Date of Request: Not reported
Date Response Received: Not reported
Request Agency: Not reported
Former Citation: Not reported

Evaluation Date: 19940331
Evaluation Responsible Agency: State
Found Violation: Yes
Evaluation Type Description: COMPLIANCE EVALUATION INSPECTION ON-SITE
Evaluation Responsible Person Identifier: ARPJW
Evaluation Responsible Sub-Organization: HW
Actual Return to Compliance Date: 19940617
Scheduled Compliance Date: 19940617
Date of Request: Not reported
Date Response Received: Not reported
Request Agency: Not reported
Former Citation: Not reported

Evaluation Date: 19940331
Evaluation Responsible Agency: State
Found Violation: Yes
Evaluation Type Description: COMPLIANCE EVALUATION INSPECTION ON-SITE
Evaluation Responsible Person Identifier: ARPJW
Evaluation Responsible Sub-Organization: HW
Actual Return to Compliance Date: 19940617
Scheduled Compliance Date: 19940617
Date of Request: Not reported
Date Response Received: Not reported
Request Agency: Not reported
Former Citation: Not reported

Evaluation Date: 19880411
Evaluation Responsible Agency: State
Found Violation: Yes
Evaluation Type Description: COMPLIANCE EVALUATION INSPECTION ON-SITE
Evaluation Responsible Person Identifier: ARCJK
Evaluation Responsible Sub-Organization: Not reported
Actual Return to Compliance Date: 19880905
Scheduled Compliance Date: 19880901
Date of Request: Not reported
Date Response Received: Not reported
Request Agency: Not reported
Former Citation: Not reported

Evaluation Date: 19870430
Evaluation Responsible Agency: State
Found Violation: Yes
Evaluation Type Description: COMPLIANCE EVALUATION INSPECTION ON-SITE
Evaluation Responsible Person Identifier: ARRCH

Map ID
Direction
Distance
Elevation

MAP FINDINGS

Site

Database(s)

EDR ID Number
EPA ID Number

AIR FORCE BASE CONV AGENCY EAKER AFB (Continued)

1015757190

Evaluation Responsible Sub-Organization: Not reported
Actual Return to Compliance Date: 19880905
Scheduled Compliance Date: 19880629
Date of Request: Not reported
Date Response Received: Not reported
Request Agency: Not reported
Former Citation: Not reported

Evaluation Date: 19930311
Evaluation Responsible Agency: State
Found Violation: Yes
Evaluation Type Description: COMPLIANCE EVALUATION INSPECTION ON-SITE
Evaluation Responsible Person Identifier: ARPJW
Evaluation Responsible Sub-Organization: HW
Actual Return to Compliance Date: 19940830
Scheduled Compliance Date: Not reported
Date of Request: Not reported
Date Response Received: Not reported
Request Agency: Not reported
Former Citation: Not reported

Evaluation Date: 19930311
Evaluation Responsible Agency: State
Found Violation: Yes
Evaluation Type Description: COMPLIANCE EVALUATION INSPECTION ON-SITE
Evaluation Responsible Person Identifier: ARPJW
Evaluation Responsible Sub-Organization: HW
Actual Return to Compliance Date: 19940830
Scheduled Compliance Date: Not reported
Date of Request: Not reported
Date Response Received: Not reported
Request Agency: Not reported
Former Citation: Not reported

Evaluation Date: 19940331
Evaluation Responsible Agency: State
Found Violation: Yes
Evaluation Type Description: COMPLIANCE EVALUATION INSPECTION ON-SITE
Evaluation Responsible Person Identifier: ARPJW
Evaluation Responsible Sub-Organization: HW
Actual Return to Compliance Date: 19940617
Scheduled Compliance Date: 19940617
Date of Request: Not reported
Date Response Received: Not reported
Request Agency: Not reported
Former Citation: Not reported

Evaluation Date: 19870430
Evaluation Responsible Agency: State
Found Violation: Yes
Evaluation Type Description: COMPLIANCE EVALUATION INSPECTION ON-SITE
Evaluation Responsible Person Identifier: ARRCH
Evaluation Responsible Sub-Organization: Not reported
Actual Return to Compliance Date: 19880905
Scheduled Compliance Date: 19880629
Date of Request: Not reported
Date Response Received: Not reported

Map ID
Direction
Distance
Elevation

MAP FINDINGS

Site

Database(s)

EDR ID Number
EPA ID Number

AIR FORCE BASE CONV AGENCY EAKER AFB (Continued)

1015757190

| | |
|---|--|
| Request Agency: | Not reported |
| Former Citation: | Not reported |
| Evaluation Date: | 19880412 |
| Evaluation Responsible Agency: | EPA |
| Found Violation: | Yes |
| Evaluation Type Description: | COMPLIANCE EVALUATION INSPECTION ON-SITE |
| Evaluation Responsible Person Identifier: | R6CLA |
| Evaluation Responsible Sub-Organization: | Not reported |
| Actual Return to Compliance Date: | 19880726 |
| Scheduled Compliance Date: | 19880720 |
| Date of Request: | Not reported |
| Date Response Received: | Not reported |
| Request Agency: | Not reported |
| Former Citation: | Not reported |
| Evaluation Date: | 19870430 |
| Evaluation Responsible Agency: | State |
| Found Violation: | Yes |
| Evaluation Type Description: | COMPLIANCE EVALUATION INSPECTION ON-SITE |
| Evaluation Responsible Person Identifier: | ARRCH |
| Evaluation Responsible Sub-Organization: | Not reported |
| Actual Return to Compliance Date: | 19880905 |
| Scheduled Compliance Date: | 19880629 |
| Date of Request: | Not reported |
| Date Response Received: | Not reported |
| Request Agency: | Not reported |
| Former Citation: | Not reported |
| Evaluation Date: | 19870430 |
| Evaluation Responsible Agency: | State |
| Found Violation: | Yes |
| Evaluation Type Description: | COMPLIANCE EVALUATION INSPECTION ON-SITE |
| Evaluation Responsible Person Identifier: | ARRCH |
| Evaluation Responsible Sub-Organization: | Not reported |
| Actual Return to Compliance Date: | 19880905 |
| Scheduled Compliance Date: | Not reported |
| Date of Request: | Not reported |
| Date Response Received: | Not reported |
| Request Agency: | Not reported |
| Former Citation: | Not reported |

Map ID
 Direction
 Distance
 Elevation

MAP FINDINGS

Site

Database(s)

EDR ID Number
 EPA ID Number

AIR FORCE BASE CONV AGENCY EAKER AFB (Continued)

1015757190

PADS:

Name: EAKER AFB
 Address: 2809 ATALANTA STREET, BLDG 233
 Address 2: Not reported
 City, State, Zip: BLYTHEVILLE, AR 72315
 EDR ID: 1015757190
 EPAID: AR8571924473
 Region: 6
 Generator: Y
 Storer: N
 Disposer: N
 Transporter: N
 Smelter: N
 Research Facility: N
 Mailing Address: 2809 ATALANTA STREET, BLDG 233
 Mailing Address 2: Not reported
 Mailing City: BLYTHEVILLE
 Mailing State: AR
 Mailing Zip: 72315
 Mailing Country: US
 Owner Name: US AIR FORCE
 Certification Date: 05/21/1990
 Contact Name: JERRY W BRANUM
 Contact Title: Not reported
 Contact Telephone: 870-532-6550
 Contact Text: Not reported
 Contact Email: Not reported

7
South
1/4-1/2
0.381 mi.
2013 ft.

BLYTHEVILLE ARMY A/FIELD
BLYTHEVILLE, AR

FUDS 1024904229
N/A

Relative:
Higher
Actual:
250 ft.

FUDS:

EPA Region: 6
 Installation ID: AR69799F605600
 Congressional District Number: 1
 Name: BLYTHEVILLE ARMY A/FIELD
 FUDS Number: K06AR0071
 City: BLYTHEVILLE
 State: AR
 County: MISSISSIPPI
 Object ID: 7580
 USACE Division: SWD
 USACE District: Tulsa District (SWT)
 Status: Properties without projects
 Current Owner: Not reported
 EMS Map Link: <https://fudsportal.usace.army.mil/ems/ems/inventory/map/map?id=61392>
 Eligibility: Ineligible
 Has Projects: No
 NPL Status: Not on the NPL
 Property History: USED FOR ALL THE UTILITIES NEEDED FOR THE OPERATION OF AN ADVANCED TWIN-ENGINE PILOT TRAINING SCHOOL

 Project Required: No
 Feature Description: Not reported

MAP FINDINGS

Map ID
Direction
Distance
Elevation

Site

Database(s)

EDR ID Number
EPA ID Number

BLYTHEVILLE ARMY A/FIELD (Continued)

1024904229

Latitude: 35.95861111
Longitude: -89.951944440000005

8
West
1/4-1/2
0.495 mi.
2615 ft.

FORMER SKEET & TRAP RANGE
BLYTHEVILLE, AR

UXO 1024717600
N/A

Relative:
Lower
Actual:
248 ft.

UXO:
DoD Component: Air Force
Installation Name: EAKER
Name: FORMER SKEET & TRAP RANGE
Address: Not reported
Address 2: Not reported
City,State,Zip: BLYTHEVILLE, AR
Site ID: SR405
Site Type: Small Arms Range
Latitude: 35.969530
Longitude: -89.962835

9
WNW
1/2-1
0.585 mi.
3087 ft.

FORMER SMALL ARMS RANGE
BLYTHEVILLE, AR

UXO 1024717592
N/A

Relative:
Lower
Actual:
246 ft.

UXO:
DoD Component: Air Force
Installation Name: EAKER
Name: FORMER SMALL ARMS RANGE
Address: Not reported
Address 2: Not reported
City,State,Zip: BLYTHEVILLE, AR
Site ID: SR404
Site Type: Small Arms Range
Latitude: 35.973253
Longitude: -89.963180

10
ESE
1/2-1
0.697 mi.
3682 ft.

EOD, SWMU 8
BLYTHEVILLE, AR

UXO 1024718726
N/A

Relative:
Higher
Actual:
256 ft.

UXO:
DoD Component: Air Force
Installation Name: EAKER
Name: EOD, SWMU 8
Address: Not reported
Address 2: Not reported
City,State,Zip: BLYTHEVILLE, AR
Site ID: XU402
Site Type: Unexploded Munitions and Ordnance Area
Latitude: 35.961656

MAP FINDINGS

Map ID
Direction
Distance
Elevation

Site

Database(s)

EDR ID Number
EPA ID Number

EOD, SWMU 8 (Continued)

1024718726

Longitude: -89.936105

**11
ESE
1/2-1
0.780 mi.
4117 ft.**

**GRENADE RANGE
BLYTHEVILLE, AR**

**UXO 1024718732
N/A**

**Relative:
Higher
Actual:
256 ft.**

UXO:
DoD Component: Air Force
Installation Name: EAKER
Name: GRENADE RANGE
Address: Not reported
Address 2: Not reported
City,State,Zip: BLYTHEVILLE, AR
Site ID: XU403
Site Type: Unexploded Munitions and Ordnance Area
Latitude: 35.962350
Longitude: -89.934130

Count: 1 records.

ORPHAN SUMMARY

| City | EDR ID | Site Name | Site Address | Zip | Database(s) |
|---------|------------|----------------------------------|--------------------------------|-----|--------------|
| GOSNELL | 1011845459 | NATURAL BIODIESEL GLYCERIN SPILL | NORTH OF GOSNELL IN BELLE FOUN | | SEMS-ARCHIVE |

GOVERNMENT RECORDS SEARCHED / DATA CURRENCY TRACKING

To maintain currency of the following federal and state databases, EDR contacts the appropriate governmental agency on a monthly or quarterly basis, as required.

Number of Days to Update: Provides confirmation that EDR is reporting records that have been updated within 90 days from the date the government agency made the information available to the public.

STANDARD ENVIRONMENTAL RECORDS

Lists of Federal NPL (Superfund) sites

NPL: National Priority List

National Priorities List (Superfund). The NPL is a subset of CERCLIS and identifies over 1,200 sites for priority cleanup under the Superfund Program. NPL sites may encompass relatively large areas. As such, EDR provides polygon coverage for over 1,000 NPL site boundaries produced by EPA's Environmental Photographic Interpretation Center (EPIC) and regional EPA offices.

| | |
|---|--|
| Date of Government Version: 10/20/2021 | Source: EPA |
| Date Data Arrived at EDR: 11/05/2021 | Telephone: N/A |
| Date Made Active in Reports: 11/29/2021 | Last EDR Contact: 12/01/2021 |
| Number of Days to Update: 24 | Next Scheduled EDR Contact: 01/10/2022 |
| | Data Release Frequency: Quarterly |

NPL Site Boundaries

Sources:

EPA's Environmental Photographic Interpretation Center (EPIC)
Telephone: 202-564-7333

EPA Region 1
Telephone 617-918-1143

EPA Region 6
Telephone: 214-655-6659

EPA Region 3
Telephone 215-814-5418

EPA Region 7
Telephone: 913-551-7247

EPA Region 4
Telephone 404-562-8033

EPA Region 8
Telephone: 303-312-6774

EPA Region 5
Telephone 312-886-6686

EPA Region 9
Telephone: 415-947-4246

EPA Region 10
Telephone 206-553-8665

Proposed NPL: Proposed National Priority List Sites

A site that has been proposed for listing on the National Priorities List through the issuance of a proposed rule in the Federal Register. EPA then accepts public comments on the site, responds to the comments, and places on the NPL those sites that continue to meet the requirements for listing.

| | |
|---|--|
| Date of Government Version: 10/20/2021 | Source: EPA |
| Date Data Arrived at EDR: 11/05/2021 | Telephone: N/A |
| Date Made Active in Reports: 11/29/2021 | Last EDR Contact: 12/01/2021 |
| Number of Days to Update: 24 | Next Scheduled EDR Contact: 01/10/2022 |
| | Data Release Frequency: Quarterly |

NPL LIENS: Federal Superfund Liens

Federal Superfund Liens. Under the authority granted the USEPA by CERCLA of 1980, the USEPA has the authority to file liens against real property in order to recover remedial action expenditures or when the property owner received notification of potential liability. USEPA compiles a listing of filed notices of Superfund Liens.

GOVERNMENT RECORDS SEARCHED / DATA CURRENCY TRACKING

Date of Government Version: 10/15/1991
Date Data Arrived at EDR: 02/02/1994
Date Made Active in Reports: 03/30/1994
Number of Days to Update: 56

Source: EPA
Telephone: 202-564-4267
Last EDR Contact: 08/15/2011
Next Scheduled EDR Contact: 11/28/2011
Data Release Frequency: No Update Planned

Lists of Federal Delisted NPL sites

Delisted NPL: National Priority List Deletions

The National Oil and Hazardous Substances Pollution Contingency Plan (NCP) establishes the criteria that the EPA uses to delete sites from the NPL. In accordance with 40 CFR 300.425.(e), sites may be deleted from the NPL where no further response is appropriate.

Date of Government Version: 10/20/2021
Date Data Arrived at EDR: 11/05/2021
Date Made Active in Reports: 11/29/2021
Number of Days to Update: 24

Source: EPA
Telephone: N/A
Last EDR Contact: 12/01/2021
Next Scheduled EDR Contact: 01/10/2022
Data Release Frequency: Quarterly

Lists of Federal sites subject to CERCLA removals and CERCLA orders

FEDERAL FACILITY: Federal Facility Site Information listing

A listing of National Priority List (NPL) and Base Realignment and Closure (BRAC) sites found in the Comprehensive Environmental Response, Compensation and Liability Information System (CERCLIS) Database where EPA Federal Facilities Restoration and Reuse Office is involved in cleanup activities.

Date of Government Version: 05/25/2021
Date Data Arrived at EDR: 06/24/2021
Date Made Active in Reports: 09/20/2021
Number of Days to Update: 88

Source: Environmental Protection Agency
Telephone: 703-603-8704
Last EDR Contact: 10/01/2021
Next Scheduled EDR Contact: 01/10/2022
Data Release Frequency: Varies

SEMS: Superfund Enterprise Management System

SEMS (Superfund Enterprise Management System) tracks hazardous waste sites, potentially hazardous waste sites, and remedial activities performed in support of EPA's Superfund Program across the United States. The list was formerly known as CERCLIS, renamed to SEMS by the EPA in 2015. The list contains data on potentially hazardous waste sites that have been reported to the USEPA by states, municipalities, private companies and private persons, pursuant to Section 103 of the Comprehensive Environmental Response, Compensation, and Liability Act (CERCLA). This dataset also contains sites which are either proposed to or on the National Priorities List (NPL) and the sites which are in the screening and assessment phase for possible inclusion on the NPL.

Date of Government Version: 10/20/2021
Date Data Arrived at EDR: 11/05/2021
Date Made Active in Reports: 11/29/2021
Number of Days to Update: 24

Source: EPA
Telephone: 800-424-9346
Last EDR Contact: 12/01/2021
Next Scheduled EDR Contact: 01/24/2022
Data Release Frequency: Quarterly

Lists of Federal CERCLA sites with NFRAP

SEMS-ARCHIVE: Superfund Enterprise Management System Archive

GOVERNMENT RECORDS SEARCHED / DATA CURRENCY TRACKING

SEMS-ARCHIVE (Superfund Enterprise Management System Archive) tracks sites that have no further interest under the Federal Superfund Program based on available information. The list was formerly known as the CERCLIS-NFRAP, renamed to SEMS ARCHIVE by the EPA in 2015. EPA may perform a minimal level of assessment work at a site while it is archived if site conditions change and/or new information becomes available. Archived sites have been removed and archived from the inventory of SEMS sites. Archived status indicates that, to the best of EPA's knowledge, assessment at a site has been completed and that EPA has determined no further steps will be taken to list the site on the National Priorities List (NPL), unless information indicates this decision was not appropriate or other considerations require a recommendation for listing at a later time. The decision does not necessarily mean that there is no hazard associated with a given site; it only means that, based upon available information, the location is not judged to be potential NPL site.

| | |
|---|--|
| Date of Government Version: 10/20/2021 | Source: EPA |
| Date Data Arrived at EDR: 11/05/2021 | Telephone: 800-424-9346 |
| Date Made Active in Reports: 11/29/2021 | Last EDR Contact: 12/01/2021 |
| Number of Days to Update: 24 | Next Scheduled EDR Contact: 01/24/2022 |
| | Data Release Frequency: Quarterly |

Lists of Federal RCRA facilities undergoing Corrective Action

CORRACTS: Corrective Action Report

CORRACTS identifies hazardous waste handlers with RCRA corrective action activity.

| | |
|---|--|
| Date of Government Version: 09/13/2021 | Source: EPA |
| Date Data Arrived at EDR: 09/15/2021 | Telephone: 800-424-9346 |
| Date Made Active in Reports: 10/12/2021 | Last EDR Contact: 09/15/2021 |
| Number of Days to Update: 27 | Next Scheduled EDR Contact: 01/03/2022 |
| | Data Release Frequency: Quarterly |

Lists of Federal RCRA TSD facilities

RCRA-TSDF: RCRA - Treatment, Storage and Disposal

RCRAInfo is EPA's comprehensive information system, providing access to data supporting the Resource Conservation and Recovery Act (RCRA) of 1976 and the Hazardous and Solid Waste Amendments (HSWA) of 1984. The database includes selective information on sites which generate, transport, store, treat and/or dispose of hazardous waste as defined by the Resource Conservation and Recovery Act (RCRA). Transporters are individuals or entities that move hazardous waste from the generator offsite to a facility that can recycle, treat, store, or dispose of the waste. TSDFs treat, store, or dispose of the waste.

| | |
|---|---|
| Date of Government Version: 09/13/2021 | Source: Environmental Protection Agency |
| Date Data Arrived at EDR: 09/15/2021 | Telephone: 214-665-6444 |
| Date Made Active in Reports: 10/12/2021 | Last EDR Contact: 09/15/2021 |
| Number of Days to Update: 27 | Next Scheduled EDR Contact: 01/03/2022 |
| | Data Release Frequency: Quarterly |

Lists of Federal RCRA generators

RCRA-LQG: RCRA - Large Quantity Generators

RCRAInfo is EPA's comprehensive information system, providing access to data supporting the Resource Conservation and Recovery Act (RCRA) of 1976 and the Hazardous and Solid Waste Amendments (HSWA) of 1984. The database includes selective information on sites which generate, transport, store, treat and/or dispose of hazardous waste as defined by the Resource Conservation and Recovery Act (RCRA). Large quantity generators (LQGs) generate over 1,000 kilograms (kg) of hazardous waste, or over 1 kg of acutely hazardous waste per month.

| | |
|---|---|
| Date of Government Version: 09/13/2021 | Source: Environmental Protection Agency |
| Date Data Arrived at EDR: 09/15/2021 | Telephone: 214-665-6444 |
| Date Made Active in Reports: 10/12/2021 | Last EDR Contact: 09/15/2021 |
| Number of Days to Update: 27 | Next Scheduled EDR Contact: 01/03/2022 |
| | Data Release Frequency: Quarterly |

GOVERNMENT RECORDS SEARCHED / DATA CURRENCY TRACKING

RCRA-SQG: RCRA - Small Quantity Generators

RCRAInfo is EPA's comprehensive information system, providing access to data supporting the Resource Conservation and Recovery Act (RCRA) of 1976 and the Hazardous and Solid Waste Amendments (HSWA) of 1984. The database includes selective information on sites which generate, transport, store, treat and/or dispose of hazardous waste as defined by the Resource Conservation and Recovery Act (RCRA). Small quantity generators (SQGs) generate between 100 kg and 1,000 kg of hazardous waste per month.

| | |
|---|---|
| Date of Government Version: 09/13/2021 | Source: Environmental Protection Agency |
| Date Data Arrived at EDR: 09/15/2021 | Telephone: 214-665-6444 |
| Date Made Active in Reports: 10/12/2021 | Last EDR Contact: 09/15/2021 |
| Number of Days to Update: 27 | Next Scheduled EDR Contact: 01/03/2022 |
| | Data Release Frequency: Quarterly |

RCRA-VSQG: RCRA - Very Small Quantity Generators (Formerly Conditionally Exempt Small Quantity Generators)

RCRAInfo is EPA's comprehensive information system, providing access to data supporting the Resource Conservation and Recovery Act (RCRA) of 1976 and the Hazardous and Solid Waste Amendments (HSWA) of 1984. The database includes selective information on sites which generate, transport, store, treat and/or dispose of hazardous waste as defined by the Resource Conservation and Recovery Act (RCRA). Very small quantity generators (VSQGs) generate less than 100 kg of hazardous waste, or less than 1 kg of acutely hazardous waste per month.

| | |
|---|---|
| Date of Government Version: 09/13/2021 | Source: Environmental Protection Agency |
| Date Data Arrived at EDR: 09/15/2021 | Telephone: 214-665-6444 |
| Date Made Active in Reports: 10/12/2021 | Last EDR Contact: 09/15/2021 |
| Number of Days to Update: 27 | Next Scheduled EDR Contact: 01/03/2022 |
| | Data Release Frequency: Quarterly |

Federal institutional controls / engineering controls registries

LUCIS: Land Use Control Information System

LUCIS contains records of land use control information pertaining to the former Navy Base Realignment and Closure properties.

| | |
|---|--|
| Date of Government Version: 07/12/2021 | Source: Department of the Navy |
| Date Data Arrived at EDR: 08/06/2021 | Telephone: 843-820-7326 |
| Date Made Active in Reports: 10/22/2021 | Last EDR Contact: 11/08/2021 |
| Number of Days to Update: 77 | Next Scheduled EDR Contact: 02/21/2022 |
| | Data Release Frequency: Varies |

US ENG CONTROLS: Engineering Controls Sites List

A listing of sites with engineering controls in place. Engineering controls include various forms of caps, building foundations, liners, and treatment methods to create pathway elimination for regulated substances to enter environmental media or effect human health.

| | |
|---|---|
| Date of Government Version: 08/23/2021 | Source: Environmental Protection Agency |
| Date Data Arrived at EDR: 08/23/2021 | Telephone: 703-603-0695 |
| Date Made Active in Reports: 11/12/2021 | Last EDR Contact: 11/18/2021 |
| Number of Days to Update: 81 | Next Scheduled EDR Contact: 03/06/2022 |
| | Data Release Frequency: Varies |

US INST CONTROLS: Institutional Controls Sites List

A listing of sites with institutional controls in place. Institutional controls include administrative measures, such as groundwater use restrictions, construction restrictions, property use restrictions, and post remediation care requirements intended to prevent exposure to contaminants remaining on site. Deed restrictions are generally required as part of the institutional controls.

| | |
|---|---|
| Date of Government Version: 08/23/2021 | Source: Environmental Protection Agency |
| Date Data Arrived at EDR: 08/23/2021 | Telephone: 703-603-0695 |
| Date Made Active in Reports: 11/12/2021 | Last EDR Contact: 11/19/2021 |
| Number of Days to Update: 81 | Next Scheduled EDR Contact: 03/07/2022 |
| | Data Release Frequency: Varies |

GOVERNMENT RECORDS SEARCHED / DATA CURRENCY TRACKING

Federal ERNS list

ERNS: Emergency Response Notification System

Emergency Response Notification System. ERNS records and stores information on reported releases of oil and hazardous substances.

| | |
|---|---|
| Date of Government Version: 09/13/2021 | Source: National Response Center, United States Coast Guard |
| Date Data Arrived at EDR: 09/21/2021 | Telephone: 202-267-2180 |
| Date Made Active in Reports: 12/15/2021 | Last EDR Contact: 12/16/2021 |
| Number of Days to Update: 85 | Next Scheduled EDR Contact: 04/04/2022 |
| | Data Release Frequency: Quarterly |

Lists of state- and tribal (Superfund) equivalent sites

SHWS: Hazardous Substance Remedial Action Trust Fund Priority List

A partial prioritized listing of sites at which remedial actions and/or investigations shall be provided by the Hazardous Substance Remedial Action Trust Fund.

| | |
|---|---|
| Date of Government Version: 09/07/2021 | Source: Department of Environmental Quality |
| Date Data Arrived at EDR: 09/07/2021 | Telephone: 501-682-0850 |
| Date Made Active in Reports: 11/24/2021 | Last EDR Contact: 12/07/2021 |
| Number of Days to Update: 78 | Next Scheduled EDR Contact: 03/21/2022 |
| | Data Release Frequency: Annually |

Lists of state and tribal landfills and solid waste disposal facilities

SWF/LF: Solid Waste Facility Permit Database

Solid Waste Facilities/Landfill Sites. SWF/LF type records typically contain an inventory of solid waste disposal facilities or landfills in a particular state. Depending on the state, these may be active or inactive facilities or open dumps that failed to meet RCRA Subtitle D Section 4004 criteria for solid waste landfills or disposal sites.

| | |
|---|---|
| Date of Government Version: 07/29/2021 | Source: Department of Environmental Quality |
| Date Data Arrived at EDR: 07/29/2021 | Telephone: 501-682-0597 |
| Date Made Active in Reports: 10/18/2021 | Last EDR Contact: 11/02/2021 |
| Number of Days to Update: 81 | Next Scheduled EDR Contact: 02/14/2022 |
| | Data Release Frequency: Quarterly |

SWID: Solid Waste Illegal Dumps Database

A listing of illegal solid waste dumps.

| | |
|---|---|
| Date of Government Version: 07/28/2021 | Source: Department of Environmental Quality |
| Date Data Arrived at EDR: 07/29/2021 | Telephone: 501-682-0600 |
| Date Made Active in Reports: 10/18/2021 | Last EDR Contact: 11/02/2021 |
| Number of Days to Update: 81 | Next Scheduled EDR Contact: 02/14/2022 |
| | Data Release Frequency: Quarterly |

Lists of state and tribal leaking storage tanks

LTANKS: Leaking Underground Storage Tank Data

A listing of leaking underground and aboveground storage tank locations.

| | |
|---|---|
| Date of Government Version: 09/13/2021 | Source: Department of Environmental Quality |
| Date Data Arrived at EDR: 09/13/2021 | Telephone: 501-682-0984 |
| Date Made Active in Reports: 12/01/2021 | Last EDR Contact: 12/10/2021 |
| Number of Days to Update: 79 | Next Scheduled EDR Contact: 03/28/2022 |
| | Data Release Frequency: Quarterly |

INDIAN LUST R6: Leaking Underground Storage Tanks on Indian Land

LUSTs on Indian land in New Mexico and Oklahoma.

GOVERNMENT RECORDS SEARCHED / DATA CURRENCY TRACKING

Date of Government Version: 05/17/2021
Date Data Arrived at EDR: 06/11/2021
Date Made Active in Reports: 09/07/2021
Number of Days to Update: 88

Source: EPA Region 6
Telephone: 214-665-6597
Last EDR Contact: 11/15/2021
Next Scheduled EDR Contact: 01/31/2022
Data Release Frequency: Varies

INDIAN LUST R4: Leaking Underground Storage Tanks on Indian Land
LUSTs on Indian land in Florida, Mississippi and North Carolina.

Date of Government Version: 05/28/2021
Date Data Arrived at EDR: 06/22/2021
Date Made Active in Reports: 09/20/2021
Number of Days to Update: 90

Source: EPA Region 4
Telephone: 404-562-8677
Last EDR Contact: 11/15/2021
Next Scheduled EDR Contact: 01/31/2022
Data Release Frequency: Varies

INDIAN LUST R5: Leaking Underground Storage Tanks on Indian Land
Leaking underground storage tanks located on Indian Land in Michigan, Minnesota and Wisconsin.

Date of Government Version: 04/06/2021
Date Data Arrived at EDR: 06/11/2021
Date Made Active in Reports: 09/07/2021
Number of Days to Update: 88

Source: EPA, Region 5
Telephone: 312-886-7439
Last EDR Contact: 11/15/2021
Next Scheduled EDR Contact: 01/31/2022
Data Release Frequency: Varies

INDIAN LUST R10: Leaking Underground Storage Tanks on Indian Land
LUSTs on Indian land in Alaska, Idaho, Oregon and Washington.

Date of Government Version: 04/27/2021
Date Data Arrived at EDR: 06/11/2021
Date Made Active in Reports: 09/07/2021
Number of Days to Update: 88

Source: EPA Region 10
Telephone: 206-553-2857
Last EDR Contact: 11/15/2021
Next Scheduled EDR Contact: 01/31/2022
Data Release Frequency: Varies

INDIAN LUST R9: Leaking Underground Storage Tanks on Indian Land
LUSTs on Indian land in Arizona, California, New Mexico and Nevada

Date of Government Version: 05/27/2021
Date Data Arrived at EDR: 06/11/2021
Date Made Active in Reports: 09/07/2021
Number of Days to Update: 88

Source: Environmental Protection Agency
Telephone: 415-972-3372
Last EDR Contact: 11/15/2021
Next Scheduled EDR Contact: 01/31/2022
Data Release Frequency: Varies

INDIAN LUST R8: Leaking Underground Storage Tanks on Indian Land
LUSTs on Indian land in Colorado, Montana, North Dakota, South Dakota, Utah and Wyoming.

Date of Government Version: 05/27/2021
Date Data Arrived at EDR: 06/11/2021
Date Made Active in Reports: 09/07/2021
Number of Days to Update: 88

Source: EPA Region 8
Telephone: 303-312-6271
Last EDR Contact: 11/15/2021
Next Scheduled EDR Contact: 01/31/2022
Data Release Frequency: Varies

INDIAN LUST R7: Leaking Underground Storage Tanks on Indian Land
LUSTs on Indian land in Iowa, Kansas, and Nebraska

Date of Government Version: 06/01/2021
Date Data Arrived at EDR: 06/11/2021
Date Made Active in Reports: 09/07/2021
Number of Days to Update: 88

Source: EPA Region 7
Telephone: 913-551-7003
Last EDR Contact: 11/15/2021
Next Scheduled EDR Contact: 01/31/2022
Data Release Frequency: Varies

GOVERNMENT RECORDS SEARCHED / DATA CURRENCY TRACKING

INDIAN LUST R1: Leaking Underground Storage Tanks on Indian Land

A listing of leaking underground storage tank locations on Indian Land.

| | |
|---|--|
| Date of Government Version: 04/28/2021 | Source: EPA Region 1 |
| Date Data Arrived at EDR: 06/11/2021 | Telephone: 617-918-1313 |
| Date Made Active in Reports: 09/07/2021 | Last EDR Contact: 11/15/2021 |
| Number of Days to Update: 88 | Next Scheduled EDR Contact: 01/31/2022 |
| | Data Release Frequency: Varies |

Lists of state and tribal registered storage tanks

FEMA UST: Underground Storage Tank Listing

A listing of all FEMA owned underground storage tanks.

| | |
|---|--|
| Date of Government Version: 01/29/2021 | Source: FEMA |
| Date Data Arrived at EDR: 02/17/2021 | Telephone: 202-646-5797 |
| Date Made Active in Reports: 03/22/2021 | Last EDR Contact: 11/01/2021 |
| Number of Days to Update: 33 | Next Scheduled EDR Contact: 01/17/2022 |
| | Data Release Frequency: Varies |

UST: Underground Storage Tank Data

Registered Underground Storage Tanks. UST's are regulated under Subtitle I of the Resource Conservation and Recovery Act (RCRA) and must be registered with the state department responsible for administering the UST program. Available information varies by state program.

| | |
|---|---|
| Date of Government Version: 09/13/2021 | Source: Department of Environmental Quality |
| Date Data Arrived at EDR: 09/13/2021 | Telephone: 501-682-0984 |
| Date Made Active in Reports: 12/01/2021 | Last EDR Contact: 12/10/2021 |
| Number of Days to Update: 79 | Next Scheduled EDR Contact: 03/28/2022 |
| | Data Release Frequency: Quarterly |

AST: Aboveground Tank Database

Aboveground storage tank locations.

| | |
|---|---|
| Date of Government Version: 09/13/2021 | Source: Department of Environmental Quality |
| Date Data Arrived at EDR: 09/13/2021 | Telephone: 501-682-0984 |
| Date Made Active in Reports: 12/01/2021 | Last EDR Contact: 12/10/2021 |
| Number of Days to Update: 79 | Next Scheduled EDR Contact: 03/28/2022 |
| | Data Release Frequency: Quarterly |

INDIAN UST R10: Underground Storage Tanks on Indian Land

The Indian Underground Storage Tank (UST) database provides information about underground storage tanks on Indian land in EPA Region 10 (Alaska, Idaho, Oregon, Washington, and Tribal Nations).

| | |
|---|--|
| Date of Government Version: 04/27/2021 | Source: EPA Region 10 |
| Date Data Arrived at EDR: 06/11/2021 | Telephone: 206-553-2857 |
| Date Made Active in Reports: 09/07/2021 | Last EDR Contact: 11/15/2021 |
| Number of Days to Update: 88 | Next Scheduled EDR Contact: 01/31/2022 |
| | Data Release Frequency: Varies |

INDIAN UST R1: Underground Storage Tanks on Indian Land

The Indian Underground Storage Tank (UST) database provides information about underground storage tanks on Indian land in EPA Region 1 (Connecticut, Maine, Massachusetts, New Hampshire, Rhode Island, Vermont and ten Tribal Nations).

| | |
|---|--|
| Date of Government Version: 04/28/2021 | Source: EPA, Region 1 |
| Date Data Arrived at EDR: 06/11/2021 | Telephone: 617-918-1313 |
| Date Made Active in Reports: 09/07/2021 | Last EDR Contact: 11/15/2021 |
| Number of Days to Update: 88 | Next Scheduled EDR Contact: 01/31/2022 |
| | Data Release Frequency: Varies |

GOVERNMENT RECORDS SEARCHED / DATA CURRENCY TRACKING

INDIAN UST R5: Underground Storage Tanks on Indian Land

The Indian Underground Storage Tank (UST) database provides information about underground storage tanks on Indian land in EPA Region 5 (Michigan, Minnesota and Wisconsin and Tribal Nations).

| | |
|---|--|
| Date of Government Version: 04/06/2021 | Source: EPA Region 5 |
| Date Data Arrived at EDR: 06/11/2021 | Telephone: 312-886-6136 |
| Date Made Active in Reports: 09/07/2021 | Last EDR Contact: 11/15/2021 |
| Number of Days to Update: 88 | Next Scheduled EDR Contact: 01/31/2022 |
| | Data Release Frequency: Varies |

INDIAN UST R7: Underground Storage Tanks on Indian Land

The Indian Underground Storage Tank (UST) database provides information about underground storage tanks on Indian land in EPA Region 7 (Iowa, Kansas, Missouri, Nebraska, and 9 Tribal Nations).

| | |
|---|--|
| Date of Government Version: 06/01/2021 | Source: EPA Region 7 |
| Date Data Arrived at EDR: 06/11/2021 | Telephone: 913-551-7003 |
| Date Made Active in Reports: 09/07/2021 | Last EDR Contact: 11/15/2021 |
| Number of Days to Update: 88 | Next Scheduled EDR Contact: 01/31/2022 |
| | Data Release Frequency: Varies |

INDIAN UST R8: Underground Storage Tanks on Indian Land

The Indian Underground Storage Tank (UST) database provides information about underground storage tanks on Indian land in EPA Region 8 (Colorado, Montana, North Dakota, South Dakota, Utah, Wyoming and 27 Tribal Nations).

| | |
|---|--|
| Date of Government Version: 05/27/2021 | Source: EPA Region 8 |
| Date Data Arrived at EDR: 06/11/2021 | Telephone: 303-312-6137 |
| Date Made Active in Reports: 09/07/2021 | Last EDR Contact: 11/15/2021 |
| Number of Days to Update: 88 | Next Scheduled EDR Contact: 01/31/2022 |
| | Data Release Frequency: Varies |

INDIAN UST R9: Underground Storage Tanks on Indian Land

The Indian Underground Storage Tank (UST) database provides information about underground storage tanks on Indian land in EPA Region 9 (Arizona, California, Hawaii, Nevada, the Pacific Islands, and Tribal Nations).

| | |
|---|--|
| Date of Government Version: 05/27/2021 | Source: EPA Region 9 |
| Date Data Arrived at EDR: 06/11/2021 | Telephone: 415-972-3368 |
| Date Made Active in Reports: 09/07/2021 | Last EDR Contact: 11/15/2021 |
| Number of Days to Update: 88 | Next Scheduled EDR Contact: 01/31/2022 |
| | Data Release Frequency: Varies |

INDIAN UST R6: Underground Storage Tanks on Indian Land

The Indian Underground Storage Tank (UST) database provides information about underground storage tanks on Indian land in EPA Region 6 (Louisiana, Arkansas, Oklahoma, New Mexico, Texas and 65 Tribes).

| | |
|---|--|
| Date of Government Version: 05/17/2021 | Source: EPA Region 6 |
| Date Data Arrived at EDR: 06/11/2021 | Telephone: 214-665-7591 |
| Date Made Active in Reports: 09/07/2021 | Last EDR Contact: 11/15/2021 |
| Number of Days to Update: 88 | Next Scheduled EDR Contact: 01/31/2022 |
| | Data Release Frequency: Varies |

INDIAN UST R4: Underground Storage Tanks on Indian Land

The Indian Underground Storage Tank (UST) database provides information about underground storage tanks on Indian land in EPA Region 4 (Alabama, Florida, Georgia, Kentucky, Mississippi, North Carolina, South Carolina, Tennessee and Tribal Nations)

| | |
|---|--|
| Date of Government Version: 05/28/2021 | Source: EPA Region 4 |
| Date Data Arrived at EDR: 06/22/2021 | Telephone: 404-562-9424 |
| Date Made Active in Reports: 09/20/2021 | Last EDR Contact: 11/15/2021 |
| Number of Days to Update: 90 | Next Scheduled EDR Contact: 01/31/2022 |
| | Data Release Frequency: Varies |

GOVERNMENT RECORDS SEARCHED / DATA CURRENCY TRACKING

State and tribal institutional control / engineering control registries

ENG CONTROLS: Engineering Controls Sites Listing

A listing of sites with engineering controls in place.

| | |
|---|---|
| Date of Government Version: 08/08/2021 | Source: Department of Environmental Quality |
| Date Data Arrived at EDR: 08/09/2021 | Telephone: 501-682-0867 |
| Date Made Active in Reports: 11/01/2021 | Last EDR Contact: 11/09/2021 |
| Number of Days to Update: 84 | Next Scheduled EDR Contact: 02/21/2022 |
| | Data Release Frequency: Varies |

INST CONTROL: Institutional Control/Land Use Restriction Sites

Sites that have institutional controls and/or land use restrictions in place.

| | |
|---|---|
| Date of Government Version: 08/08/2021 | Source: Department of Environmental Quality |
| Date Data Arrived at EDR: 08/09/2021 | Telephone: 501-682-0867 |
| Date Made Active in Reports: 11/01/2021 | Last EDR Contact: 11/09/2021 |
| Number of Days to Update: 84 | Next Scheduled EDR Contact: 02/21/2022 |
| | Data Release Frequency: Varies |

Lists of state and tribal voluntary cleanup sites

INDIAN VCP R7: Voluntary Cleanup Priority Listing

A listing of voluntary cleanup priority sites located on Indian Land located in Region 7.

| | |
|---|--|
| Date of Government Version: 03/20/2008 | Source: EPA, Region 7 |
| Date Data Arrived at EDR: 04/22/2008 | Telephone: 913-551-7365 |
| Date Made Active in Reports: 05/19/2008 | Last EDR Contact: 07/08/2021 |
| Number of Days to Update: 27 | Next Scheduled EDR Contact: 07/20/2009 |
| | Data Release Frequency: Varies |

VCP: Voluntary Cleanup Program Sites

A listing of Voluntary Cleanup Program projects.

| | |
|---|---|
| Date of Government Version: 08/03/2021 | Source: Department of Environmental Quality |
| Date Data Arrived at EDR: 08/11/2021 | Telephone: 501-682-0867 |
| Date Made Active in Reports: 11/04/2021 | Last EDR Contact: 11/08/2021 |
| Number of Days to Update: 85 | Next Scheduled EDR Contact: 02/21/2022 |
| | Data Release Frequency: Varies |

INDIAN VCP R1: Voluntary Cleanup Priority Listing

A listing of voluntary cleanup priority sites located on Indian Land located in Region 1.

| | |
|---|--|
| Date of Government Version: 07/27/2015 | Source: EPA, Region 1 |
| Date Data Arrived at EDR: 09/29/2015 | Telephone: 617-918-1102 |
| Date Made Active in Reports: 02/18/2016 | Last EDR Contact: 12/14/2021 |
| Number of Days to Update: 142 | Next Scheduled EDR Contact: 04/04/2022 |
| | Data Release Frequency: Varies |

Lists of state and tribal brownfield sites

BROWNFIELDS: Brownfields Projects

Projects that the Department of Environmental Quality has received Brownfields applications for.

| | |
|---|---|
| Date of Government Version: 08/08/2021 | Source: Department of Environmental Quality |
| Date Data Arrived at EDR: 08/09/2021 | Telephone: 501-682-0867 |
| Date Made Active in Reports: 11/01/2021 | Last EDR Contact: 11/09/2021 |
| Number of Days to Update: 84 | Next Scheduled EDR Contact: 02/21/2022 |
| | Data Release Frequency: Varies |

GOVERNMENT RECORDS SEARCHED / DATA CURRENCY TRACKING

ADDITIONAL ENVIRONMENTAL RECORDS

Local Brownfield lists

US BROWNFIELDS: A Listing of Brownfields Sites

Brownfields are real property, the expansion, redevelopment, or reuse of which may be complicated by the presence or potential presence of a hazardous substance, pollutant, or contaminant. Cleaning up and reinvesting in these properties takes development pressures off of undeveloped, open land, and both improves and protects the environment. Assessment, Cleanup and Redevelopment Exchange System (ACRES) stores information reported by EPA Brownfields grant recipients on brownfields properties assessed or cleaned up with grant funding as well as information on Targeted Brownfields Assessments performed by EPA Regions. A listing of ACRES Brownfield sites is obtained from Cleanups in My Community. Cleanups in My Community provides information on Brownfields properties for which information is reported back to EPA, as well as areas served by Brownfields grant programs.

| | |
|---|---|
| Date of Government Version: 06/10/2021 | Source: Environmental Protection Agency |
| Date Data Arrived at EDR: 06/10/2021 | Telephone: 202-566-2777 |
| Date Made Active in Reports: 08/17/2021 | Last EDR Contact: 12/08/2021 |
| Number of Days to Update: 68 | Next Scheduled EDR Contact: 03/28/2022 |
| | Data Release Frequency: Semi-Annually |

Local Lists of Landfill / Solid Waste Disposal Sites

SWRCY: Recycling Directory

A listing of recycling facilities.

| | |
|---|---|
| Date of Government Version: 07/29/2021 | Source: Department of Environmental Quality |
| Date Data Arrived at EDR: 07/29/2021 | Telephone: 501-682-0865 |
| Date Made Active in Reports: 10/18/2021 | Last EDR Contact: 11/03/2021 |
| Number of Days to Update: 81 | Next Scheduled EDR Contact: 02/14/2022 |
| | Data Release Frequency: Semi-Annually |

INDIAN ODI: Report on the Status of Open Dumps on Indian Lands

Location of open dumps on Indian land.

| | |
|---|---|
| Date of Government Version: 12/31/1998 | Source: Environmental Protection Agency |
| Date Data Arrived at EDR: 12/03/2007 | Telephone: 703-308-8245 |
| Date Made Active in Reports: 01/24/2008 | Last EDR Contact: 10/22/2021 |
| Number of Days to Update: 52 | Next Scheduled EDR Contact: 02/07/2022 |
| | Data Release Frequency: Varies |

DEBRIS REGION 9: Torres Martinez Reservation Illegal Dump Site Locations

A listing of illegal dump sites location on the Torres Martinez Indian Reservation located in eastern Riverside County and northern Imperial County, California.

| | |
|---|---|
| Date of Government Version: 01/12/2009 | Source: EPA, Region 9 |
| Date Data Arrived at EDR: 05/07/2009 | Telephone: 415-947-4219 |
| Date Made Active in Reports: 09/21/2009 | Last EDR Contact: 10/14/2021 |
| Number of Days to Update: 137 | Next Scheduled EDR Contact: 01/31/2022 |
| | Data Release Frequency: No Update Planned |

ODI: Open Dump Inventory

An open dump is defined as a disposal facility that does not comply with one or more of the Part 257 or Part 258 Subtitle D Criteria.

| | |
|---|---|
| Date of Government Version: 06/30/1985 | Source: Environmental Protection Agency |
| Date Data Arrived at EDR: 08/09/2004 | Telephone: 800-424-9346 |
| Date Made Active in Reports: 09/17/2004 | Last EDR Contact: 06/09/2004 |
| Number of Days to Update: 39 | Next Scheduled EDR Contact: N/A |
| | Data Release Frequency: No Update Planned |

GOVERNMENT RECORDS SEARCHED / DATA CURRENCY TRACKING

IHS OPEN DUMPS: Open Dumps on Indian Land

A listing of all open dumps located on Indian Land in the United States.

| | |
|---|--|
| Date of Government Version: 04/01/2014 | Source: Department of Health & Human Services, Indian Health Service |
| Date Data Arrived at EDR: 08/06/2014 | Telephone: 301-443-1452 |
| Date Made Active in Reports: 01/29/2015 | Last EDR Contact: 10/28/2021 |
| Number of Days to Update: 176 | Next Scheduled EDR Contact: 02/07/2022 |
| | Data Release Frequency: Varies |

Local Lists of Hazardous waste / Contaminated Sites

US HIST CDL: National Clandestine Laboratory Register

A listing of clandestine drug lab locations that have been removed from the DEAs National Clandestine Laboratory Register.

| | |
|---|---|
| Date of Government Version: 05/18/2021 | Source: Drug Enforcement Administration |
| Date Data Arrived at EDR: 05/18/2021 | Telephone: 202-307-1000 |
| Date Made Active in Reports: 08/03/2021 | Last EDR Contact: 11/16/2021 |
| Number of Days to Update: 77 | Next Scheduled EDR Contact: 03/07/2022 |
| | Data Release Frequency: No Update Planned |

CDL: Methamphetamine Contaminated Properties Listing

A listing of properties believed to be contaminated by the illegal manufacture of drugs.

| | |
|---|---|
| Date of Government Version: 07/15/2021 | Source: Department of Environmental Quality |
| Date Data Arrived at EDR: 07/15/2021 | Telephone: 501-683-1552 |
| Date Made Active in Reports: 10/05/2021 | Last EDR Contact: 10/19/2021 |
| Number of Days to Update: 82 | Next Scheduled EDR Contact: 01/31/2022 |
| | Data Release Frequency: Varies |

US CDL: Clandestine Drug Labs

A listing of clandestine drug lab locations. The U.S. Department of Justice ("the Department") provides this web site as a public service. It contains addresses of some locations where law enforcement agencies reported they found chemicals or other items that indicated the presence of either clandestine drug laboratories or dumpsites. In most cases, the source of the entries is not the Department, and the Department has not verified the entry and does not guarantee its accuracy. Members of the public must verify the accuracy of all entries by, for example, contacting local law enforcement and local health departments.

| | |
|---|---|
| Date of Government Version: 05/18/2021 | Source: Drug Enforcement Administration |
| Date Data Arrived at EDR: 05/18/2021 | Telephone: 202-307-1000 |
| Date Made Active in Reports: 08/03/2021 | Last EDR Contact: 11/16/2021 |
| Number of Days to Update: 77 | Next Scheduled EDR Contact: 03/07/2022 |
| | Data Release Frequency: Quarterly |

PFAS: Per- and Polyfluoroalkyl Substances

A listing of PFAS contaminated sites. PFAS is a class of chemicals that includes PFOA (perfluorooctanoic acid), PFOS (perfluorooctanesulfonic acid), PFNA (perfluorononanoic acid) and PFHxA (perfluorohexanoic acid). PFOA and PFOS, are the most commonly found and potent PFASs at contamination sites.

| | |
|---|---|
| Date of Government Version: 03/09/2021 | Source: Department of Environmental Quality |
| Date Data Arrived at EDR: 08/06/2021 | Telephone: 501-683-6977 |
| Date Made Active in Reports: 11/01/2021 | Last EDR Contact: 12/02/2021 |
| Number of Days to Update: 87 | Next Scheduled EDR Contact: 03/21/2022 |
| | Data Release Frequency: Varies |

Local Land Records

LIENS 2: CERCLA Lien Information

A Federal CERCLA ("Superfund") lien can exist by operation of law at any site or property at which EPA has spent Superfund monies. These monies are spent to investigate and address releases and threatened releases of contamination. CERCLIS provides information as to the identity of these sites and properties.

GOVERNMENT RECORDS SEARCHED / DATA CURRENCY TRACKING

Date of Government Version: 10/20/2021
Date Data Arrived at EDR: 11/05/2021
Date Made Active in Reports: 11/29/2021
Number of Days to Update: 24

Source: Environmental Protection Agency
Telephone: 202-564-6023
Last EDR Contact: 12/01/2021
Next Scheduled EDR Contact: 01/10/2022
Data Release Frequency: Semi-Annually

Records of Emergency Release Reports

HMIRS: Hazardous Materials Information Reporting System

Hazardous Materials Incident Report System. HMIRS contains hazardous material spill incidents reported to DOT.

Date of Government Version: 09/12/2021
Date Data Arrived at EDR: 09/13/2021
Date Made Active in Reports: 09/28/2021
Number of Days to Update: 15

Source: U.S. Department of Transportation
Telephone: 202-366-4555
Last EDR Contact: 12/16/2021
Next Scheduled EDR Contact: 04/04/2022
Data Release Frequency: Quarterly

SPILLS: Emergency Response Incidents

Spills and releases notified to the Department of Environmental Quality

Date of Government Version: 06/30/2021
Date Data Arrived at EDR: 07/01/2021
Date Made Active in Reports: 09/23/2021
Number of Days to Update: 84

Source: Department of Environmental Quality
Telephone: 501-682-0716
Last EDR Contact: 10/05/2021
Next Scheduled EDR Contact: 01/17/2022
Data Release Frequency: Quarterly

SPILLS 90: SPILLS90 data from FirstSearch

Spills 90 includes those spill and release records available exclusively from FirstSearch databases. Typically, they may include chemical, oil and/or hazardous substance spills recorded after 1990. Duplicate records that are already included in EDR incident and release records are not included in Spills 90.

Date of Government Version: 05/08/2011
Date Data Arrived at EDR: 01/03/2013
Date Made Active in Reports: 03/06/2013
Number of Days to Update: 62

Source: FirstSearch
Telephone: N/A
Last EDR Contact: 01/03/2013
Next Scheduled EDR Contact: N/A
Data Release Frequency: No Update Planned

SPILLS 80: SPILLS80 data from FirstSearch

Spills 80 includes those spill and release records available from FirstSearch databases prior to 1990. Typically, they may include chemical, oil and/or hazardous substance spills recorded before 1990. Duplicate records that are already included in EDR incident and release records are not included in Spills 80.

Date of Government Version: 03/30/2009
Date Data Arrived at EDR: 01/03/2013
Date Made Active in Reports: 03/06/2013
Number of Days to Update: 62

Source: FirstSearch
Telephone: N/A
Last EDR Contact: 01/03/2013
Next Scheduled EDR Contact: N/A
Data Release Frequency: No Update Planned

Other Ascertainable Records

RCRA NonGen / NLR: RCRA - Non Generators / No Longer Regulated

RCRAInfo is EPA's comprehensive information system, providing access to data supporting the Resource Conservation and Recovery Act (RCRA) of 1976 and the Hazardous and Solid Waste Amendments (HSWA) of 1984. The database includes selective information on sites which generate, transport, store, treat and/or dispose of hazardous waste as defined by the Resource Conservation and Recovery Act (RCRA). Non-Generators do not presently generate hazardous waste.

Date of Government Version: 09/13/2021
Date Data Arrived at EDR: 09/15/2021
Date Made Active in Reports: 10/12/2021
Number of Days to Update: 27

Source: Environmental Protection Agency
Telephone: 214-665-6444
Last EDR Contact: 09/15/2021
Next Scheduled EDR Contact: 01/03/2022
Data Release Frequency: Quarterly

GOVERNMENT RECORDS SEARCHED / DATA CURRENCY TRACKING

FUDS: Formerly Used Defense Sites

The listing includes locations of Formerly Used Defense Sites properties where the US Army Corps of Engineers is actively working or will take necessary cleanup actions.

| | |
|---|--|
| Date of Government Version: 08/10/2021 | Source: U.S. Army Corps of Engineers |
| Date Data Arrived at EDR: 08/17/2021 | Telephone: 202-528-4285 |
| Date Made Active in Reports: 10/22/2021 | Last EDR Contact: 11/16/2021 |
| Number of Days to Update: 66 | Next Scheduled EDR Contact: 02/28/2022 |
| | Data Release Frequency: Varies |

DOD: Department of Defense Sites

This data set consists of federally owned or administered lands, administered by the Department of Defense, that have any area equal to or greater than 640 acres of the United States, Puerto Rico, and the U.S. Virgin Islands.

| | |
|---|--|
| Date of Government Version: 12/31/2005 | Source: USGS |
| Date Data Arrived at EDR: 11/10/2006 | Telephone: 888-275-8747 |
| Date Made Active in Reports: 01/11/2007 | Last EDR Contact: 10/15/2021 |
| Number of Days to Update: 62 | Next Scheduled EDR Contact: 01/24/2022 |
| | Data Release Frequency: Semi-Annually |

FEDLAND: Federal and Indian Lands

Federally and Indian administrated lands of the United States. Lands included are administrated by: Army Corps of Engineers, Bureau of Reclamation, National Wild and Scenic River, National Wildlife Refuge, Public Domain Land, Wilderness, Wilderness Study Area, Wildlife Management Area, Bureau of Indian Affairs, Bureau of Land Management, Department of Justice, Forest Service, Fish and Wildlife Service, National Park Service.

| | |
|---|--|
| Date of Government Version: 04/02/2018 | Source: U.S. Geological Survey |
| Date Data Arrived at EDR: 04/11/2018 | Telephone: 888-275-8747 |
| Date Made Active in Reports: 11/06/2019 | Last EDR Contact: 10/05/2021 |
| Number of Days to Update: 574 | Next Scheduled EDR Contact: 01/17/2022 |
| | Data Release Frequency: N/A |

SCRD DRYCLEANERS: State Coalition for Remediation of Drycleaners Listing

The State Coalition for Remediation of Drycleaners was established in 1998, with support from the U.S. EPA Office of Superfund Remediation and Technology Innovation. It is comprised of representatives of states with established drycleaner remediation programs. Currently the member states are Alabama, Connecticut, Florida, Illinois, Kansas, Minnesota, Missouri, North Carolina, Oregon, South Carolina, Tennessee, Texas, and Wisconsin.

| | |
|---|---|
| Date of Government Version: 01/01/2017 | Source: Environmental Protection Agency |
| Date Data Arrived at EDR: 02/03/2017 | Telephone: 615-532-8599 |
| Date Made Active in Reports: 04/07/2017 | Last EDR Contact: 11/08/2021 |
| Number of Days to Update: 63 | Next Scheduled EDR Contact: 02/21/2022 |
| | Data Release Frequency: Varies |

US FIN ASSUR: Financial Assurance Information

All owners and operators of facilities that treat, store, or dispose of hazardous waste are required to provide proof that they will have sufficient funds to pay for the clean up, closure, and post-closure care of their facilities.

| | |
|---|---|
| Date of Government Version: 09/13/2021 | Source: Environmental Protection Agency |
| Date Data Arrived at EDR: 09/15/2021 | Telephone: 202-566-1917 |
| Date Made Active in Reports: 09/28/2021 | Last EDR Contact: 09/15/2021 |
| Number of Days to Update: 13 | Next Scheduled EDR Contact: 01/03/2022 |
| | Data Release Frequency: Quarterly |

EPA WATCH LIST: EPA WATCH LIST

EPA maintains a "Watch List" to facilitate dialogue between EPA, state and local environmental agencies on enforcement matters relating to facilities with alleged violations identified as either significant or high priority. Being on the Watch List does not mean that the facility has actually violated the law only that an investigation by EPA or a state or local environmental agency has led those organizations to allege that an unproven violation has in fact occurred. Being on the Watch List does not represent a higher level of concern regarding the alleged violations that were detected, but instead indicates cases requiring additional dialogue between EPA, state and local agencies - primarily because of the length of time the alleged violation has gone unaddressed or unresolved.

GOVERNMENT RECORDS SEARCHED / DATA CURRENCY TRACKING

Date of Government Version: 08/30/2013
Date Data Arrived at EDR: 03/21/2014
Date Made Active in Reports: 06/17/2014
Number of Days to Update: 88

Source: Environmental Protection Agency
Telephone: 617-520-3000
Last EDR Contact: 11/01/2021
Next Scheduled EDR Contact: 02/14/2022
Data Release Frequency: Quarterly

2020 COR ACTION: 2020 Corrective Action Program List

The EPA has set ambitious goals for the RCRA Corrective Action program by creating the 2020 Corrective Action Universe. This RCRA cleanup baseline includes facilities expected to need corrective action. The 2020 universe contains a wide variety of sites. Some properties are heavily contaminated while others were contaminated but have since been cleaned up. Still others have not been fully investigated yet, and may require little or no remediation. Inclusion in the 2020 Universe does not necessarily imply failure on the part of a facility to meet its RCRA obligations.

Date of Government Version: 09/30/2017
Date Data Arrived at EDR: 05/08/2018
Date Made Active in Reports: 07/20/2018
Number of Days to Update: 73

Source: Environmental Protection Agency
Telephone: 703-308-4044
Last EDR Contact: 11/05/2021
Next Scheduled EDR Contact: 02/14/2022
Data Release Frequency: Varies

TSCA: Toxic Substances Control Act

Toxic Substances Control Act. TSCA identifies manufacturers and importers of chemical substances included on the TSCA Chemical Substance Inventory list. It includes data on the production volume of these substances by plant site.

Date of Government Version: 12/31/2016
Date Data Arrived at EDR: 06/17/2020
Date Made Active in Reports: 09/10/2020
Number of Days to Update: 85

Source: EPA
Telephone: 202-260-5521
Last EDR Contact: 09/17/2021
Next Scheduled EDR Contact: 12/27/2021
Data Release Frequency: Every 4 Years

TRIS: Toxic Chemical Release Inventory System

Toxic Release Inventory System. TRIS identifies facilities which release toxic chemicals to the air, water and land in reportable quantities under SARA Title III Section 313.

Date of Government Version: 12/31/2018
Date Data Arrived at EDR: 08/14/2020
Date Made Active in Reports: 11/04/2020
Number of Days to Update: 82

Source: EPA
Telephone: 202-566-0250
Last EDR Contact: 11/16/2021
Next Scheduled EDR Contact: 02/28/2022
Data Release Frequency: Annually

SSTS: Section 7 Tracking Systems

Section 7 of the Federal Insecticide, Fungicide and Rodenticide Act, as amended (92 Stat. 829) requires all registered pesticide-producing establishments to submit a report to the Environmental Protection Agency by March 1st each year. Each establishment must report the types and amounts of pesticides, active ingredients and devices being produced, and those having been produced and sold or distributed in the past year.

Date of Government Version: 07/19/2021
Date Data Arrived at EDR: 07/19/2021
Date Made Active in Reports: 10/12/2021
Number of Days to Update: 85

Source: EPA
Telephone: 202-564-4203
Last EDR Contact: 10/20/2021
Next Scheduled EDR Contact: 01/31/2022
Data Release Frequency: Annually

ROD: Records Of Decision

Record of Decision. ROD documents mandate a permanent remedy at an NPL (Superfund) site containing technical and health information to aid in the cleanup.

Date of Government Version: 10/20/2021
Date Data Arrived at EDR: 11/05/2021
Date Made Active in Reports: 11/29/2021
Number of Days to Update: 24

Source: EPA
Telephone: 703-416-0223
Last EDR Contact: 12/01/2021
Next Scheduled EDR Contact: 03/14/2022
Data Release Frequency: Annually

GOVERNMENT RECORDS SEARCHED / DATA CURRENCY TRACKING

RMP: Risk Management Plans

When Congress passed the Clean Air Act Amendments of 1990, it required EPA to publish regulations and guidance for chemical accident prevention at facilities using extremely hazardous substances. The Risk Management Program Rule (RMP Rule) was written to implement Section 112(r) of these amendments. The rule, which built upon existing industry codes and standards, requires companies of all sizes that use certain flammable and toxic substances to develop a Risk Management Program, which includes a(n): Hazard assessment that details the potential effects of an accidental release, an accident history of the last five years, and an evaluation of worst-case and alternative accidental releases; Prevention program that includes safety precautions and maintenance, monitoring, and employee training measures; and Emergency response program that spells out emergency health care, employee training measures and procedures for informing the public and response agencies (e.g the fire department) should an accident occur.

| | |
|---|---|
| Date of Government Version: 10/20/2021 | Source: Environmental Protection Agency |
| Date Data Arrived at EDR: 11/05/2021 | Telephone: 202-564-8600 |
| Date Made Active in Reports: 11/12/2021 | Last EDR Contact: 10/18/2021 |
| Number of Days to Update: 7 | Next Scheduled EDR Contact: 01/31/2022 |
| | Data Release Frequency: Varies |

RAATS: RCRA Administrative Action Tracking System

RCRA Administration Action Tracking System. RAATS contains records based on enforcement actions issued under RCRA pertaining to major violators and includes administrative and civil actions brought by the EPA. For administration actions after September 30, 1995, data entry in the RAATS database was discontinued. EPA will retain a copy of the database for historical records. It was necessary to terminate RAATS because a decrease in agency resources made it impossible to continue to update the information contained in the database.

| | |
|---|---|
| Date of Government Version: 04/17/1995 | Source: EPA |
| Date Data Arrived at EDR: 07/03/1995 | Telephone: 202-564-4104 |
| Date Made Active in Reports: 08/07/1995 | Last EDR Contact: 06/02/2008 |
| Number of Days to Update: 35 | Next Scheduled EDR Contact: 09/01/2008 |
| | Data Release Frequency: No Update Planned |

PRP: Potentially Responsible Parties

A listing of verified Potentially Responsible Parties

| | |
|---|--|
| Date of Government Version: 10/20/2021 | Source: EPA |
| Date Data Arrived at EDR: 11/05/2021 | Telephone: 202-564-6023 |
| Date Made Active in Reports: 12/15/2021 | Last EDR Contact: 12/01/2021 |
| Number of Days to Update: 40 | Next Scheduled EDR Contact: 02/14/2022 |
| | Data Release Frequency: Quarterly |

PADS: PCB Activity Database System

PCB Activity Database. PADS Identifies generators, transporters, commercial storers and/or brokers and disposers of PCB's who are required to notify the EPA of such activities.

| | |
|---|--|
| Date of Government Version: 11/19/2020 | Source: EPA |
| Date Data Arrived at EDR: 01/08/2021 | Telephone: 202-566-0500 |
| Date Made Active in Reports: 03/22/2021 | Last EDR Contact: 10/08/2021 |
| Number of Days to Update: 73 | Next Scheduled EDR Contact: 01/17/2022 |
| | Data Release Frequency: Annually |

ICIS: Integrated Compliance Information System

The Integrated Compliance Information System (ICIS) supports the information needs of the national enforcement and compliance program as well as the unique needs of the National Pollutant Discharge Elimination System (NPDES) program.

| | |
|---|---|
| Date of Government Version: 11/18/2016 | Source: Environmental Protection Agency |
| Date Data Arrived at EDR: 11/23/2016 | Telephone: 202-564-2501 |
| Date Made Active in Reports: 02/10/2017 | Last EDR Contact: 09/30/2021 |
| Number of Days to Update: 79 | Next Scheduled EDR Contact: 01/17/2022 |
| | Data Release Frequency: Quarterly |

GOVERNMENT RECORDS SEARCHED / DATA CURRENCY TRACKING

FTTS: FIFRA/ TSCA Tracking System - FIFRA (Federal Insecticide, Fungicide, & Rodenticide Act)/TSCA (Toxic Substances Control Act)

FTTS tracks administrative cases and pesticide enforcement actions and compliance activities related to FIFRA, TSCA and EPCRA (Emergency Planning and Community Right-to-Know Act). To maintain currency, EDR contacts the Agency on a quarterly basis.

Date of Government Version: 04/09/2009
Date Data Arrived at EDR: 04/16/2009
Date Made Active in Reports: 05/11/2009
Number of Days to Update: 25

Source: EPA/Office of Prevention, Pesticides and Toxic Substances
Telephone: 202-566-1667
Last EDR Contact: 08/18/2017
Next Scheduled EDR Contact: 12/04/2017
Data Release Frequency: No Update Planned

FTTS INSP: FIFRA/ TSCA Tracking System - FIFRA (Federal Insecticide, Fungicide, & Rodenticide Act)/TSCA (Toxic Substances Control Act)

A listing of FIFRA/TSCA Tracking System (FTTS) inspections and enforcements.

Date of Government Version: 04/09/2009
Date Data Arrived at EDR: 04/16/2009
Date Made Active in Reports: 05/11/2009
Number of Days to Update: 25

Source: EPA
Telephone: 202-566-1667
Last EDR Contact: 08/18/2017
Next Scheduled EDR Contact: 12/04/2017
Data Release Frequency: No Update Planned

MLTS: Material Licensing Tracking System

MLTS is maintained by the Nuclear Regulatory Commission and contains a list of approximately 8,100 sites which possess or use radioactive materials and which are subject to NRC licensing requirements. To maintain currency, EDR contacts the Agency on a quarterly basis.

Date of Government Version: 07/29/2021
Date Data Arrived at EDR: 08/24/2021
Date Made Active in Reports: 11/19/2021
Number of Days to Update: 87

Source: Nuclear Regulatory Commission
Telephone: 301-415-7169
Last EDR Contact: 10/18/2021
Next Scheduled EDR Contact: 01/31/2022
Data Release Frequency: Quarterly

COAL ASH DOE: Steam-Electric Plant Operation Data

A listing of power plants that store ash in surface ponds.

Date of Government Version: 12/31/2019
Date Data Arrived at EDR: 12/01/2020
Date Made Active in Reports: 02/09/2021
Number of Days to Update: 70

Source: Department of Energy
Telephone: 202-586-8719
Last EDR Contact: 11/30/2021
Next Scheduled EDR Contact: 03/14/2022
Data Release Frequency: Varies

COAL ASH EPA: Coal Combustion Residues Surface Impoundments List

A listing of coal combustion residues surface impoundments with high hazard potential ratings.

Date of Government Version: 01/12/2017
Date Data Arrived at EDR: 03/05/2019
Date Made Active in Reports: 11/11/2019
Number of Days to Update: 251

Source: Environmental Protection Agency
Telephone: N/A
Last EDR Contact: 12/02/2021
Next Scheduled EDR Contact: 03/14/2022
Data Release Frequency: Varies

PCB TRANSFORMER: PCB Transformer Registration Database

The database of PCB transformer registrations that includes all PCB registration submittals.

Date of Government Version: 09/13/2019
Date Data Arrived at EDR: 11/06/2019
Date Made Active in Reports: 02/10/2020
Number of Days to Update: 96

Source: Environmental Protection Agency
Telephone: 202-566-0517
Last EDR Contact: 11/05/2021
Next Scheduled EDR Contact: 02/14/2022
Data Release Frequency: Varies

RADINFO: Radiation Information Database

The Radiation Information Database (RADINFO) contains information about facilities that are regulated by U.S. Environmental Protection Agency (EPA) regulations for radiation and radioactivity.

GOVERNMENT RECORDS SEARCHED / DATA CURRENCY TRACKING

Date of Government Version: 07/01/2019
Date Data Arrived at EDR: 07/01/2019
Date Made Active in Reports: 09/23/2019
Number of Days to Update: 84

Source: Environmental Protection Agency
Telephone: 202-343-9775
Last EDR Contact: 09/27/2021
Next Scheduled EDR Contact: 01/10/2022
Data Release Frequency: Quarterly

HIST FTTS: FIFRA/TSCA Tracking System Administrative Case Listing

A complete administrative case listing from the FIFRA/TSCA Tracking System (FTTS) for all ten EPA regions. The information was obtained from the National Compliance Database (NCDB). NCDB supports the implementation of FIFRA (Federal Insecticide, Fungicide, and Rodenticide Act) and TSCA (Toxic Substances Control Act). Some EPA regions are now closing out records. Because of that, and the fact that some EPA regions are not providing EPA Headquarters with updated records, it was decided to create a HIST FTTS database. It included records that may not be included in the newer FTTS database updates. This database is no longer updated.

Date of Government Version: 10/19/2006
Date Data Arrived at EDR: 03/01/2007
Date Made Active in Reports: 04/10/2007
Number of Days to Update: 40

Source: Environmental Protection Agency
Telephone: 202-564-2501
Last EDR Contact: 12/17/2007
Next Scheduled EDR Contact: 03/17/2008
Data Release Frequency: No Update Planned

HIST FTTS INSP: FIFRA/TSCA Tracking System Inspection & Enforcement Case Listing

A complete inspection and enforcement case listing from the FIFRA/TSCA Tracking System (FTTS) for all ten EPA regions. The information was obtained from the National Compliance Database (NCDB). NCDB supports the implementation of FIFRA (Federal Insecticide, Fungicide, and Rodenticide Act) and TSCA (Toxic Substances Control Act). Some EPA regions are now closing out records. Because of that, and the fact that some EPA regions are not providing EPA Headquarters with updated records, it was decided to create a HIST FTTS database. It included records that may not be included in the newer FTTS database updates. This database is no longer updated.

Date of Government Version: 10/19/2006
Date Data Arrived at EDR: 03/01/2007
Date Made Active in Reports: 04/10/2007
Number of Days to Update: 40

Source: Environmental Protection Agency
Telephone: 202-564-2501
Last EDR Contact: 12/17/2008
Next Scheduled EDR Contact: 03/17/2008
Data Release Frequency: No Update Planned

DOT OPS: Incident and Accident Data

Department of Transportation, Office of Pipeline Safety Incident and Accident data.

Date of Government Version: 01/02/2020
Date Data Arrived at EDR: 01/28/2020
Date Made Active in Reports: 04/17/2020
Number of Days to Update: 80

Source: Department of Transportation, Office of Pipeline Safety
Telephone: 202-366-4595
Last EDR Contact: 10/26/2021
Next Scheduled EDR Contact: 02/07/2022
Data Release Frequency: Quarterly

CONSENT: Superfund (CERCLA) Consent Decrees

Major legal settlements that establish responsibility and standards for cleanup at NPL (Superfund) sites. Released periodically by United States District Courts after settlement by parties to litigation matters.

Date of Government Version: 06/30/2021
Date Data Arrived at EDR: 07/14/2021
Date Made Active in Reports: 07/16/2021
Number of Days to Update: 2

Source: Department of Justice, Consent Decree Library
Telephone: Varies
Last EDR Contact: 09/30/2021
Next Scheduled EDR Contact: 01/17/2022
Data Release Frequency: Varies

BRS: Biennial Reporting System

The Biennial Reporting System is a national system administered by the EPA that collects data on the generation and management of hazardous waste. BRS captures detailed data from two groups: Large Quantity Generators (LQG) and Treatment, Storage, and Disposal Facilities.

Date of Government Version: 12/31/2019
Date Data Arrived at EDR: 09/15/2021
Date Made Active in Reports: 12/14/2021
Number of Days to Update: 90

Source: EPA/NTIS
Telephone: 800-424-9346
Last EDR Contact: 09/15/2021
Next Scheduled EDR Contact: 01/03/2022
Data Release Frequency: Biennially

GOVERNMENT RECORDS SEARCHED / DATA CURRENCY TRACKING

INDIAN RESERV: Indian Reservations

This map layer portrays Indian administered lands of the United States that have any area equal to or greater than 640 acres.

| | |
|---|--|
| Date of Government Version: 12/31/2014 | Source: USGS |
| Date Data Arrived at EDR: 07/14/2015 | Telephone: 202-208-3710 |
| Date Made Active in Reports: 01/10/2017 | Last EDR Contact: 10/05/2021 |
| Number of Days to Update: 546 | Next Scheduled EDR Contact: 01/17/2022 |
| | Data Release Frequency: Semi-Annually |

FUSRAP: Formerly Utilized Sites Remedial Action Program

DOE established the Formerly Utilized Sites Remedial Action Program (FUSRAP) in 1974 to remediate sites where radioactive contamination remained from Manhattan Project and early U.S. Atomic Energy Commission (AEC) operations.

| | |
|---|--|
| Date of Government Version: 07/26/2021 | Source: Department of Energy |
| Date Data Arrived at EDR: 07/27/2021 | Telephone: 202-586-3559 |
| Date Made Active in Reports: 10/22/2021 | Last EDR Contact: 11/01/2021 |
| Number of Days to Update: 87 | Next Scheduled EDR Contact: 02/14/2022 |
| | Data Release Frequency: Varies |

UMTRA: Uranium Mill Tailings Sites

Uranium ore was mined by private companies for federal government use in national defense programs. When the mills shut down, large piles of the sand-like material (mill tailings) remain after uranium has been extracted from the ore. Levels of human exposure to radioactive materials from the piles are low; however, in some cases tailings were used as construction materials before the potential health hazards of the tailings were recognized.

| | |
|---|--|
| Date of Government Version: 08/30/2019 | Source: Department of Energy |
| Date Data Arrived at EDR: 11/15/2019 | Telephone: 505-845-0011 |
| Date Made Active in Reports: 01/28/2020 | Last EDR Contact: 12/09/2021 |
| Number of Days to Update: 74 | Next Scheduled EDR Contact: 02/28/2022 |
| | Data Release Frequency: Varies |

LEAD SMELTER 1: Lead Smelter Sites

A listing of former lead smelter site locations.

| | |
|---|---|
| Date of Government Version: 10/20/2021 | Source: Environmental Protection Agency |
| Date Data Arrived at EDR: 11/05/2021 | Telephone: 703-603-8787 |
| Date Made Active in Reports: 11/29/2021 | Last EDR Contact: 11/30/2021 |
| Number of Days to Update: 24 | Next Scheduled EDR Contact: 01/10/2022 |
| | Data Release Frequency: Varies |

LEAD SMELTER 2: Lead Smelter Sites

A list of several hundred sites in the U.S. where secondary lead smelting was done from 1931 and 1964. These sites may pose a threat to public health through ingestion or inhalation of contaminated soil or dust.

| | |
|---|---|
| Date of Government Version: 04/05/2001 | Source: American Journal of Public Health |
| Date Data Arrived at EDR: 10/27/2010 | Telephone: 703-305-6451 |
| Date Made Active in Reports: 12/02/2010 | Last EDR Contact: 12/02/2009 |
| Number of Days to Update: 36 | Next Scheduled EDR Contact: N/A |
| | Data Release Frequency: No Update Planned |

US AIRS (AFS): Aerometric Information Retrieval System Facility Subsystem (AFS)

The database is a sub-system of Aerometric Information Retrieval System (AIRS). AFS contains compliance data on air pollution point sources regulated by the U.S. EPA and/or state and local air regulatory agencies. This information comes from source reports by various stationary sources of air pollution, such as electric power plants, steel mills, factories, and universities, and provides information about the air pollutants they produce. Action, air program, air program pollutant, and general level plant data. It is used to track emissions and compliance data from industrial plants.

GOVERNMENT RECORDS SEARCHED / DATA CURRENCY TRACKING

Date of Government Version: 10/12/2016
Date Data Arrived at EDR: 10/26/2016
Date Made Active in Reports: 02/03/2017
Number of Days to Update: 100

Source: EPA
Telephone: 202-564-2496
Last EDR Contact: 09/26/2017
Next Scheduled EDR Contact: 01/08/2018
Data Release Frequency: Annually

US AIRS MINOR: Air Facility System Data A listing of minor source facilities.

Date of Government Version: 10/12/2016
Date Data Arrived at EDR: 10/26/2016
Date Made Active in Reports: 02/03/2017
Number of Days to Update: 100

Source: EPA
Telephone: 202-564-2496
Last EDR Contact: 09/26/2017
Next Scheduled EDR Contact: 01/08/2018
Data Release Frequency: Annually

US MINES: Mines Master Index File

Contains all mine identification numbers issued for mines active or opened since 1971. The data also includes violation information.

Date of Government Version: 08/09/2021
Date Data Arrived at EDR: 08/24/2021
Date Made Active in Reports: 11/19/2021
Number of Days to Update: 87

Source: Department of Labor, Mine Safety and Health Administration
Telephone: 303-231-5959
Last EDR Contact: 11/22/2021
Next Scheduled EDR Contact: 03/07/2022
Data Release Frequency: Semi-Annually

MINES VIOLATIONS: MSHA Violation Assessment Data

Mines violation and assessment information. Department of Labor, Mine Safety & Health Administration.

Date of Government Version: 06/30/2021
Date Data Arrived at EDR: 07/01/2021
Date Made Active in Reports: 09/28/2021
Number of Days to Update: 89

Source: DOL, Mine Safety & Health Admi
Telephone: 202-693-9424
Last EDR Contact: 12/09/2021
Next Scheduled EDR Contact: 03/14/2022
Data Release Frequency: Quarterly

US MINES 2: Ferrous and Nonferrous Metal Mines Database Listing

This map layer includes ferrous (ferrous metal mines are facilities that extract ferrous metals, such as iron ore or molybdenum) and nonferrous (Nonferrous metal mines are facilities that extract nonferrous metals, such as gold, silver, copper, zinc, and lead) metal mines in the United States.

Date of Government Version: 05/06/2020
Date Data Arrived at EDR: 05/27/2020
Date Made Active in Reports: 08/13/2020
Number of Days to Update: 78

Source: USGS
Telephone: 703-648-7709
Last EDR Contact: 11/22/2021
Next Scheduled EDR Contact: 03/07/2022
Data Release Frequency: Varies

US MINES 3: Active Mines & Mineral Plants Database Listing

Active Mines and Mineral Processing Plant operations for commodities monitored by the Minerals Information Team of the USGS.

Date of Government Version: 04/14/2011
Date Data Arrived at EDR: 06/08/2011
Date Made Active in Reports: 09/13/2011
Number of Days to Update: 97

Source: USGS
Telephone: 703-648-7709
Last EDR Contact: 11/22/2021
Next Scheduled EDR Contact: 03/07/2022
Data Release Frequency: Varies

ABANDONED MINES: Abandoned Mines

An inventory of land and water impacted by past mining (primarily coal mining) is maintained by OSMRE to provide information needed to implement the Surface Mining Control and Reclamation Act of 1977 (SMCRA). The inventory contains information on the location, type, and extent of AML impacts, as well as, information on the cost associated with the reclamation of those problems. The inventory is based upon field surveys by State, Tribal, and OSMRE program officials. It is dynamic to the extent that it is modified as new problems are identified and existing problems are reclaimed.

GOVERNMENT RECORDS SEARCHED / DATA CURRENCY TRACKING

Date of Government Version: 09/14/2021
Date Data Arrived at EDR: 09/15/2021
Date Made Active in Reports: 12/15/2021
Number of Days to Update: 91

Source: Department of Interior
Telephone: 202-208-2609
Last EDR Contact: 12/14/2021
Next Scheduled EDR Contact: 03/21/2022
Data Release Frequency: Quarterly

FINDS: Facility Index System/Facility Registry System

Facility Index System. FINDS contains both facility information and 'pointers' to other sources that contain more detail. EDR includes the following FINDS databases in this report: PCS (Permit Compliance System), AIRS (Aerometric Information Retrieval System), DOCKET (Enforcement Docket used to manage and track information on civil judicial enforcement cases for all environmental statutes), FURS (Federal Underground Injection Control), C-DOCKET (Criminal Docket System used to track criminal enforcement actions for all environmental statutes), FFIS (Federal Facilities Information System), STATE (State Environmental Laws and Statutes), and PADS (PCB Activity Data System).

Date of Government Version: 05/05/2021
Date Data Arrived at EDR: 05/18/2021
Date Made Active in Reports: 08/17/2021
Number of Days to Update: 91

Source: EPA
Telephone: (214) 665-2200
Last EDR Contact: 11/22/2021
Next Scheduled EDR Contact: 03/14/2022
Data Release Frequency: Quarterly

ECHO: Enforcement & Compliance History Information

ECHO provides integrated compliance and enforcement information for about 800,000 regulated facilities nationwide.

Date of Government Version: 06/26/2021
Date Data Arrived at EDR: 07/01/2021
Date Made Active in Reports: 09/28/2021
Number of Days to Update: 89

Source: Environmental Protection Agency
Telephone: 202-564-2280
Last EDR Contact: 10/05/2021
Next Scheduled EDR Contact: 01/17/2022
Data Release Frequency: Quarterly

DOCKET HWC: Hazardous Waste Compliance Docket Listing

A complete list of the Federal Agency Hazardous Waste Compliance Docket Facilities.

Date of Government Version: 05/06/2021
Date Data Arrived at EDR: 05/21/2021
Date Made Active in Reports: 08/11/2021
Number of Days to Update: 82

Source: Environmental Protection Agency
Telephone: 202-564-0527
Last EDR Contact: 11/23/2021
Next Scheduled EDR Contact: 03/07/2022
Data Release Frequency: Varies

UXO: Unexploded Ordnance Sites

A listing of unexploded ordnance site locations

Date of Government Version: 12/31/2018
Date Data Arrived at EDR: 07/02/2020
Date Made Active in Reports: 09/17/2020
Number of Days to Update: 77

Source: Department of Defense
Telephone: 703-704-1564
Last EDR Contact: 10/07/2021
Next Scheduled EDR Contact: 01/24/2022
Data Release Frequency: Varies

FUELS PROGRAM: EPA Fuels Program Registered Listing

This listing includes facilities that are registered under the Part 80 (Code of Federal Regulations) EPA Fuels Programs. All companies now are required to submit new and updated registrations.

Date of Government Version: 08/13/2021
Date Data Arrived at EDR: 08/13/2021
Date Made Active in Reports: 10/22/2021
Number of Days to Update: 70

Source: EPA
Telephone: 800-385-6164
Last EDR Contact: 11/15/2021
Next Scheduled EDR Contact: 02/28/2022
Data Release Frequency: Quarterly

AIRS: Permitted Facility Emission & Stack Data

Permitted facility emissions and stack data for the state.

GOVERNMENT RECORDS SEARCHED / DATA CURRENCY TRACKING

Date of Government Version: 09/20/2021
Date Data Arrived at EDR: 09/21/2021
Date Made Active in Reports: 12/08/2021
Number of Days to Update: 78

Source: Department of Environmental Quality
Telephone: 501-682-0726
Last EDR Contact: 12/14/2021
Next Scheduled EDR Contact: 04/04/2022
Data Release Frequency: Quarterly

ASBESTOS: Asbestos Notification of Intent Database

The database contains all properties/facilities that have submitted a Notice of Intent for renovation or demolition activities.

Date of Government Version: 06/23/2021
Date Data Arrived at EDR: 07/15/2021
Date Made Active in Reports: 10/05/2021
Number of Days to Update: 82

Source: Department of Environmental Quality
Telephone: 501-682-0717
Last EDR Contact: 10/22/2021
Next Scheduled EDR Contact: 01/31/2022
Data Release Frequency: Quarterly

COAL ASH: Coal Ash Disposal Site Listing

A listing of coal ash disposal site locations.

Date of Government Version: 08/09/2021
Date Data Arrived at EDR: 08/11/2021
Date Made Active in Reports: 11/08/2021
Number of Days to Update: 89

Source: Department of Environmental Quality
Telephone: 501-682-0600
Last EDR Contact: 10/29/2021
Next Scheduled EDR Contact: 02/14/2022
Data Release Frequency: Varies

ENFORCEMENT: Consent Administrative Order, Notice of Violation Information Database

Violations issued to facilities in various Department of Environmental Quality programs, including Air, Hazardous Waste, Storage Tanks, Solid Waste and Water.

Date of Government Version: 07/15/2021
Date Data Arrived at EDR: 07/15/2021
Date Made Active in Reports: 10/05/2021
Number of Days to Update: 82

Source: Department of Environmental Quality
Telephone: 501-682-0892
Last EDR Contact: 10/19/2021
Next Scheduled EDR Contact: 01/31/2022
Data Release Frequency: Varies

Financial Assurance 1: Financial Assurance Information Listing

Financial assurance is intended to ensure that resources are available to pay for the cost of closure, post-closure care, and corrective measures if the owner or operator of a regulated facility is unable or unwilling to pay.

Date of Government Version: 09/16/2019
Date Data Arrived at EDR: 09/18/2019
Date Made Active in Reports: 11/19/2019
Number of Days to Update: 62

Source: Department of Environmental Quality
Telephone: 501-682-0876
Last EDR Contact: 12/08/2021
Next Scheduled EDR Contact: 03/28/2022
Data Release Frequency: Varies

Financial Assurance 2: Financial Assurance Information Listing

Financial assurance is intended to ensure that resources are available to pay for the cost of closure, post-closure care, and corrective measures if the owner or operator of a regulated facility is unable or unwilling to pay.

Date of Government Version: 03/31/2014
Date Data Arrived at EDR: 04/18/2014
Date Made Active in Reports: 05/13/2014
Number of Days to Update: 25

Source: Department of Environmental Quality
Telephone: 501-682-0589
Last EDR Contact: 10/01/2021
Next Scheduled EDR Contact: 01/17/2022
Data Release Frequency: Quarterly

Financial Assurance 3: Financial Assurance Information Listing

A listing of financial assurance information for underground storage tank facilities.

Date of Government Version: 09/13/2021
Date Data Arrived at EDR: 09/13/2021
Date Made Active in Reports: 12/01/2021
Number of Days to Update: 79

Source: Department of Environmental Quality
Telephone: 501-682-0979
Last EDR Contact: 12/10/2021
Next Scheduled EDR Contact: 03/28/2022
Data Release Frequency: Quarterly

GOVERNMENT RECORDS SEARCHED / DATA CURRENCY TRACKING

PERMITS: Permit Data System

A list of sites permitted by the Department of Environmental Quality, including Air, Mining, Solid Waste and Water.

| | |
|---|---|
| Date of Government Version: 09/07/2021 | Source: Department of Environmental Quality |
| Date Data Arrived at EDR: 09/07/2021 | Telephone: 501-682-0673 |
| Date Made Active in Reports: 11/24/2021 | Last EDR Contact: 12/07/2021 |
| Number of Days to Update: 78 | Next Scheduled EDR Contact: 03/21/2022 |
| | Data Release Frequency: Quarterly |

SLUDGE: Poultry Sludge Permit Sites

Broiler fryer roast chickens, chicken eggs, poultry hatcheries, poultry and egg processing sites.

| | |
|---|---|
| Date of Government Version: 09/07/2021 | Source: Department of Environmental Quality |
| Date Data Arrived at EDR: 09/07/2021 | Telephone: 501-682-0673 |
| Date Made Active in Reports: 11/24/2021 | Last EDR Contact: 12/07/2021 |
| Number of Days to Update: 78 | Next Scheduled EDR Contact: 03/21/2022 |
| | Data Release Frequency: Quarterly |

TIER 2: Tier 2 Information Listing

A listing of facilities which store or manufacture hazardous materials and submit a chemical inventory report.

| | |
|---|--|
| Date of Government Version: 12/31/2013 | Source: Department of Environmental Management |
| Date Data Arrived at EDR: 09/24/2014 | Telephone: 501-683-6700 |
| Date Made Active in Reports: 10/29/2014 | Last EDR Contact: 11/05/2021 |
| Number of Days to Update: 35 | Next Scheduled EDR Contact: 02/21/2022 |
| | Data Release Frequency: Varies |

UIC: Underground Injection Wells Database Listing

A listing of wells identified as Underground Injection Wells, in the Arkansas Oil and Gas Wells data base.

| | |
|---|--|
| Date of Government Version: 06/01/2021 | Source: Arkansas Oil & Gas Commission |
| Date Data Arrived at EDR: 07/09/2021 | Telephone: 870-862-4965 |
| Date Made Active in Reports: 09/29/2021 | Last EDR Contact: 10/08/2021 |
| Number of Days to Update: 82 | Next Scheduled EDR Contact: 01/24/2022 |
| | Data Release Frequency: Varies |

PCS INACTIVE: Listing of Inactive PCS Permits

An inactive permit is a facility that has shut down or is no longer discharging.

| | |
|---|--|
| Date of Government Version: 11/05/2014 | Source: EPA |
| Date Data Arrived at EDR: 01/06/2015 | Telephone: 202-564-2496 |
| Date Made Active in Reports: 05/06/2015 | Last EDR Contact: 09/30/2021 |
| Number of Days to Update: 120 | Next Scheduled EDR Contact: 01/17/2022 |
| | Data Release Frequency: Semi-Annually |

PCS: Permit Compliance System

PCS is a computerized management information system that contains data on National Pollutant Discharge Elimination System (NPDES) permit holding facilities. PCS tracks the permit, compliance, and enforcement status of NPDES facilities.

| | |
|---|--|
| Date of Government Version: 07/14/2011 | Source: EPA, Office of Water |
| Date Data Arrived at EDR: 08/05/2011 | Telephone: 202-564-2496 |
| Date Made Active in Reports: 09/29/2011 | Last EDR Contact: 09/30/2021 |
| Number of Days to Update: 55 | Next Scheduled EDR Contact: 01/17/2022 |
| | Data Release Frequency: Semi-Annually |

PCS ENF: Enforcement data

No description is available for this data

| | |
|---|--|
| Date of Government Version: 12/31/2014 | Source: EPA |
| Date Data Arrived at EDR: 02/05/2015 | Telephone: 202-564-2497 |
| Date Made Active in Reports: 03/06/2015 | Last EDR Contact: 09/30/2021 |
| Number of Days to Update: 29 | Next Scheduled EDR Contact: 01/17/2022 |
| | Data Release Frequency: Varies |

GOVERNMENT RECORDS SEARCHED / DATA CURRENCY TRACKING

MINES MRDS: Mineral Resources Data System
Mineral Resources Data System

Date of Government Version: 04/06/2018
Date Data Arrived at EDR: 10/21/2019
Date Made Active in Reports: 10/24/2019
Number of Days to Update: 3

Source: USGS
Telephone: 703-648-6533
Last EDR Contact: 11/23/2021
Next Scheduled EDR Contact: 03/07/2022
Data Release Frequency: Varies

EDR HIGH RISK HISTORICAL RECORDS

EDR Exclusive Records

EDR MGP: EDR Proprietary Manufactured Gas Plants

The EDR Proprietary Manufactured Gas Plant Database includes records of coal gas plants (manufactured gas plants) compiled by EDR's researchers. Manufactured gas sites were used in the United States from the 1800's to 1950's to produce a gas that could be distributed and used as fuel. These plants used whale oil, rosin, coal, or a mixture of coal, oil, and water that also produced a significant amount of waste. Many of the byproducts of the gas production, such as coal tar (oily waste containing volatile and non-volatile chemicals), sludges, oils and other compounds are potentially hazardous to human health and the environment. The byproduct from this process was frequently disposed of directly at the plant site and can remain or spread slowly, serving as a continuous source of soil and groundwater contamination.

Date of Government Version: N/A
Date Data Arrived at EDR: N/A
Date Made Active in Reports: N/A
Number of Days to Update: N/A

Source: EDR, Inc.
Telephone: N/A
Last EDR Contact: N/A
Next Scheduled EDR Contact: N/A
Data Release Frequency: No Update Planned

EDR Hist Auto: EDR Exclusive Historical Auto Stations

EDR has searched selected national collections of business directories and has collected listings of potential gas station/filling station/service station sites that were available to EDR researchers. EDR's review was limited to those categories of sources that might, in EDR's opinion, include gas station/filling station/service station establishments. The categories reviewed included, but were not limited to gas, gas station, gasoline station, filling station, auto, automobile repair, auto service station, service station, etc. This database falls within a category of information EDR classifies as "High Risk Historical Records", or HRHR. EDR's HRHR effort presents unique and sometimes proprietary data about past sites and operations that typically create environmental concerns, but may not show up in current government records searches.

Date of Government Version: N/A
Date Data Arrived at EDR: N/A
Date Made Active in Reports: N/A
Number of Days to Update: N/A

Source: EDR, Inc.
Telephone: N/A
Last EDR Contact: N/A
Next Scheduled EDR Contact: N/A
Data Release Frequency: Varies

EDR Hist Cleaner: EDR Exclusive Historical Cleaners

EDR has searched selected national collections of business directories and has collected listings of potential dry cleaner sites that were available to EDR researchers. EDR's review was limited to those categories of sources that might, in EDR's opinion, include dry cleaning establishments. The categories reviewed included, but were not limited to dry cleaners, cleaners, laundry, laundromat, cleaning/laundry, wash & dry etc. This database falls within a category of information EDR classifies as "High Risk Historical Records", or HRHR. EDR's HRHR effort presents unique and sometimes proprietary data about past sites and operations that typically create environmental concerns, but may not show up in current government records searches.

Date of Government Version: N/A
Date Data Arrived at EDR: N/A
Date Made Active in Reports: N/A
Number of Days to Update: N/A

Source: EDR, Inc.
Telephone: N/A
Last EDR Contact: N/A
Next Scheduled EDR Contact: N/A
Data Release Frequency: Varies

GOVERNMENT RECORDS SEARCHED / DATA CURRENCY TRACKING

EDR RECOVERED GOVERNMENT ARCHIVES

Exclusive Recovered Govt. Archives

RGA HWS: Recovered Government Archive State Hazardous Waste Facilities List

The EDR Recovered Government Archive State Hazardous Waste database provides a list of SHWS incidents derived from historical databases and includes many records that no longer appear in current government lists. Compiled from Records formerly available from the Department of Environmental Quality in Arkansas.

| | |
|---|---|
| Date of Government Version: N/A | Source: Department of Environmental Quality |
| Date Data Arrived at EDR: 07/01/2013 | Telephone: N/A |
| Date Made Active in Reports: 01/02/2014 | Last EDR Contact: 06/01/2012 |
| Number of Days to Update: 185 | Next Scheduled EDR Contact: N/A |
| | Data Release Frequency: Varies |

RGA LF: Recovered Government Archive Solid Waste Facilities List

The EDR Recovered Government Archive Landfill database provides a list of landfills derived from historical databases and includes many records that no longer appear in current government lists. Compiled from Records formerly available from the Department of Environmental Quality in Arkansas.

| | |
|---|---|
| Date of Government Version: N/A | Source: Department of Environmental Quality |
| Date Data Arrived at EDR: 07/01/2013 | Telephone: N/A |
| Date Made Active in Reports: 01/16/2014 | Last EDR Contact: 06/01/2012 |
| Number of Days to Update: 199 | Next Scheduled EDR Contact: N/A |
| | Data Release Frequency: Varies |

RGA LUST: Recovered Government Archive Leaking Underground Storage Tank

The EDR Recovered Government Archive Leaking Underground Storage Tank database provides a list of LUST incidents derived from historical databases and includes many records that no longer appear in current government lists. Compiled from Records formerly available from the Department of Environmental Quality in Arkansas.

| | |
|---|---|
| Date of Government Version: N/A | Source: Department of Environmental Quality |
| Date Data Arrived at EDR: 07/01/2013 | Telephone: N/A |
| Date Made Active in Reports: 01/04/2014 | Last EDR Contact: 06/01/2012 |
| Number of Days to Update: 187 | Next Scheduled EDR Contact: N/A |
| | Data Release Frequency: Varies |

OTHER DATABASE(S)

Depending on the geographic area covered by this report, the data provided in these specialty databases may or may not be complete. For example, the existence of wetlands information data in a specific report does not mean that all wetlands in the area covered by the report are included. Moreover, the absence of any reported wetlands information does not necessarily mean that wetlands do not exist in the area covered by the report.

CT MANIFEST: Hazardous Waste Manifest Data

Facility and manifest data. Manifest is a document that lists and tracks hazardous waste from the generator through transporters to a tsd facility.

| | |
|---|---|
| Date of Government Version: 07/23/2021 | Source: Department of Energy & Environmental Protection |
| Date Data Arrived at EDR: 08/10/2021 | Telephone: 860-424-3375 |
| Date Made Active in Reports: 11/08/2021 | Last EDR Contact: 11/12/2021 |
| Number of Days to Update: 90 | Next Scheduled EDR Contact: 02/21/2022 |
| | Data Release Frequency: No Update Planned |

NY MANIFEST: Facility and Manifest Data

Manifest is a document that lists and tracks hazardous waste from the generator through transporters to a TSD facility.

GOVERNMENT RECORDS SEARCHED / DATA CURRENCY TRACKING

Date of Government Version: 01/01/2019
Date Data Arrived at EDR: 04/29/2020
Date Made Active in Reports: 07/10/2020
Number of Days to Update: 72

Source: Department of Environmental Conservation
Telephone: 518-402-8651
Last EDR Contact: 10/29/2021
Next Scheduled EDR Contact: 02/07/2022
Data Release Frequency: Quarterly

PA MANIFEST: Manifest Information

Hazardous waste manifest information.

Date of Government Version: 06/30/2018
Date Data Arrived at EDR: 07/19/2019
Date Made Active in Reports: 09/10/2019
Number of Days to Update: 53

Source: Department of Environmental Protection
Telephone: 717-783-8990
Last EDR Contact: 10/07/2021
Next Scheduled EDR Contact: 01/24/2022
Data Release Frequency: Annually

RI MANIFEST: Manifest information

Hazardous waste manifest information

Date of Government Version: 12/31/2019
Date Data Arrived at EDR: 02/11/2021
Date Made Active in Reports: 02/24/2021
Number of Days to Update: 13

Source: Department of Environmental Management
Telephone: 401-222-2797
Last EDR Contact: 11/29/2021
Next Scheduled EDR Contact: 02/28/2022
Data Release Frequency: Annually

WI MANIFEST: Manifest Information

Hazardous waste manifest information.

Date of Government Version: 05/31/2018
Date Data Arrived at EDR: 06/19/2019
Date Made Active in Reports: 09/03/2019
Number of Days to Update: 76

Source: Department of Natural Resources
Telephone: N/A
Last EDR Contact: 12/06/2021
Next Scheduled EDR Contact: 03/21/2022
Data Release Frequency: Annually

Oil/Gas Pipelines

Source: Endeavor Business Media

Petroleum Bundle (Crude Oil, Refined Products, Petrochemicals, Gas Liquids (LPG/NGL), and Specialty Gases (Miscellaneous)) N = Natural Gas Bundle (Natural Gas, Gas Liquids (LPG/NGL), and Specialty Gases (Miscellaneous)). This map includes information copyrighted by Endeavor Business Media. This information is provided on a best effort basis and Endeavor Business Media does not guarantee its accuracy nor warrant its fitness for any particular purpose. Such information has been reprinted with the permission of Endeavor Business Media.

Electric Power Transmission Line Data

Source: Endeavor Business Media

This map includes information copyrighted by Endeavor Business Media. This information is provided on a best effort basis and Endeavor Business Media does not guarantee its accuracy nor warrant its fitness for any particular purpose. Such information has been reprinted with the permission of Endeavor Business Media.

Sensitive Receptors: There are individuals deemed sensitive receptors due to their fragile immune systems and special sensitivity to environmental discharges. These sensitive receptors typically include the elderly, the sick, and children. While the location of all sensitive receptors cannot be determined, EDR indicates those buildings and facilities - schools, daycares, hospitals, medical centers, and nursing homes - where individuals who are sensitive receptors are likely to be located.

AHA Hospitals:

Source: American Hospital Association, Inc.

Telephone: 312-280-5991

The database includes a listing of hospitals based on the American Hospital Association's annual survey of hospitals.

Medical Centers: Provider of Services Listing

Source: Centers for Medicare & Medicaid Services

Telephone: 410-786-3000

A listing of hospitals with Medicare provider number, produced by Centers of Medicare & Medicaid Services, a federal agency within the U.S. Department of Health and Human Services.

GOVERNMENT RECORDS SEARCHED / DATA CURRENCY TRACKING

Nursing Homes

Source: National Institutes of Health

Telephone: 301-594-6248

Information on Medicare and Medicaid certified nursing homes in the United States.

Public Schools

Source: National Center for Education Statistics

Telephone: 202-502-7300

The National Center for Education Statistics' primary database on elementary and secondary public education in the United States. It is a comprehensive, annual, national statistical database of all public elementary and secondary schools and school districts, which contains data that are comparable across all states.

Private Schools

Source: National Center for Education Statistics

Telephone: 202-502-7300

The National Center for Education Statistics' primary database on private school locations in the United States.

Flood Zone Data: This data was obtained from the Federal Emergency Management Agency (FEMA). It depicts 100-year and 500-year flood zones as defined by FEMA. It includes the National Flood Hazard Layer (NFHL) which incorporates Flood Insurance Rate Map (FIRM) data and Q3 data from FEMA in areas not covered by NFHL.

Source: FEMA

Telephone: 877-336-2627

Date of Government Version: 2003, 2015

NWI: National Wetlands Inventory. This data, available in select counties across the country, was obtained by EDR in 2002, 2005 and 2010 from the U.S. Fish and Wildlife Service.

State Wetlands Data: Wetland Inventory

Source: US Fish & Wildlife Service

Telephone: 703-358-2171

Current USGS 7.5 Minute Topographic Map

Source: U.S. Geological Survey

STREET AND ADDRESS INFORMATION

Â© 2015 TomTom North America, Inc. All rights reserved. This material is proprietary and the subject of copyright protection and other intellectual property rights owned by or licensed to Tele Atlas North America, Inc. The use of this material is subject to the terms of a license agreement. You will be held liable for any unauthorized copying or disclosure of this material.

GEOCHECK[®] - PHYSICAL SETTING SOURCE ADDENDUM

TARGET PROPERTY ADDRESS

AR AEROPLEX
SALEM STREET
BLYTHEVILLE, AR 72315

TARGET PROPERTY COORDINATES

| | |
|-------------------------------|---------------------------|
| Latitude (North): | 35.968498 - 35° 58' 6.59" |
| Longitude (West): | 89.950304 - 89° 57' 1.09" |
| Universal Tranverse Mercator: | Zone 16 |
| UTM X (Meters): | 233947.3 |
| UTM Y (Meters): | 3984279.2 |
| Elevation: | 250 ft. above sea level |

USGS TOPOGRAPHIC MAP

| | |
|----------------------|--------------------------|
| Target Property Map: | 15430802 BLYTHEVILLE, AR |
| Version Date: | 2020 |

EDR's GeoCheck Physical Setting Source Addendum is provided to assist the environmental professional in forming an opinion about the impact of potential contaminant migration.

Assessment of the impact of contaminant migration generally has two principle investigative components:

1. Groundwater flow direction, and
2. Groundwater flow velocity.

Groundwater flow direction may be impacted by surface topography, hydrology, hydrogeology, characteristics of the soil, and nearby wells. Groundwater flow velocity is generally impacted by the nature of the geologic strata.

GEOCHECK® - PHYSICAL SETTING SOURCE SUMMARY

GROUNDWATER FLOW DIRECTION INFORMATION

Groundwater flow direction for a particular site is best determined by a qualified environmental professional using site-specific well data. If such data is not reasonably ascertainable, it may be necessary to rely on other sources of information, such as surface topographic information, hydrologic information, hydrogeologic data collected on nearby properties, and regional groundwater flow information (from deep aquifers).

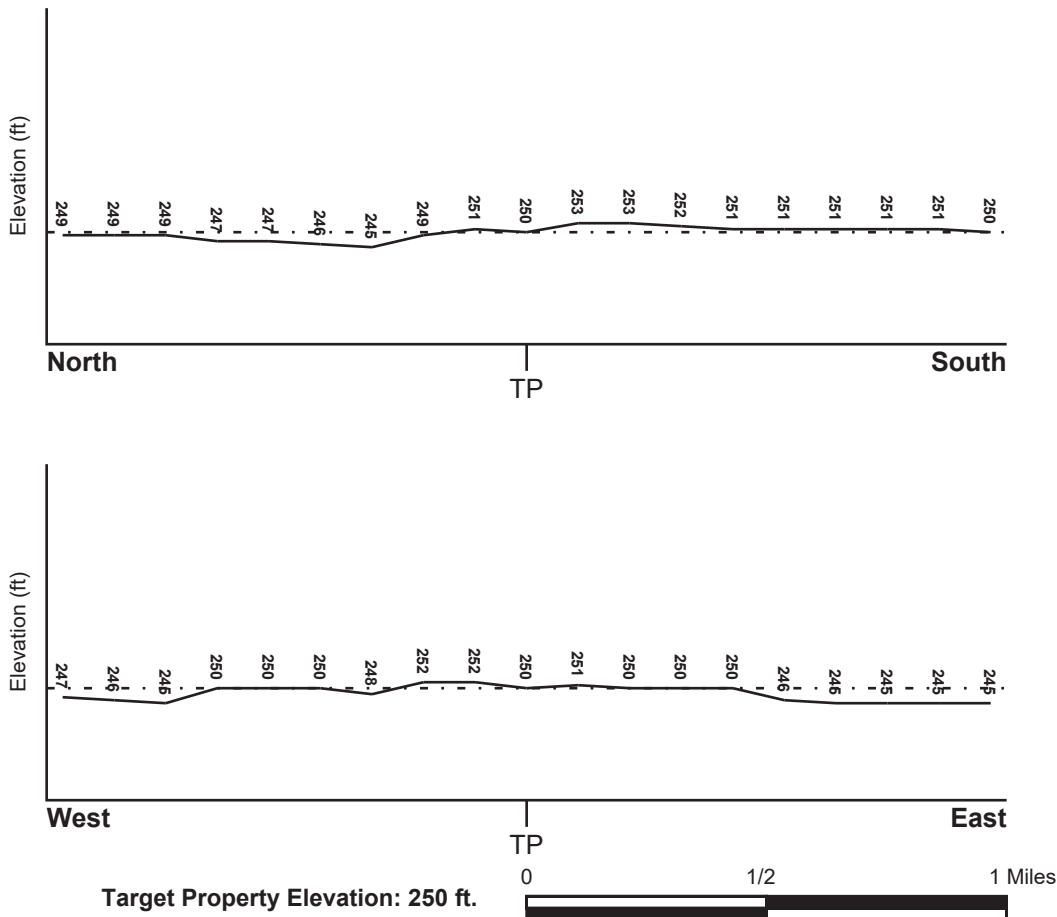
TOPOGRAPHIC INFORMATION

Surface topography may be indicative of the direction of surficial groundwater flow. This information can be used to assist the environmental professional in forming an opinion about the impact of nearby contaminated properties or, should contamination exist on the target property, what downgradient sites might be impacted.

TARGET PROPERTY TOPOGRAPHY

General Topographic Gradient: General NNE

SURROUNDING TOPOGRAPHY: ELEVATION PROFILES



Source: Topography has been determined from the USGS 7.5' Digital Elevation Model and should be evaluated on a relative (not an absolute) basis. Relative elevation information between sites of close proximity should be field verified.

GEOCHECK® - PHYSICAL SETTING SOURCE SUMMARY

HYDROLOGIC INFORMATION

Surface water can act as a hydrologic barrier to groundwater flow. Such hydrologic information can be used to assist the environmental professional in forming an opinion about the impact of nearby contaminated properties or, should contamination exist on the target property, what downgradient sites might be impacted.

Refer to the Physical Setting Source Map following this summary for hydrologic information (major waterways and bodies of water).

FEMA FLOOD ZONE

| | |
|---|-------------------------|
| <u>Flood Plain Panel at Target Property</u> | <u>FEMA Source Type</u> |
| 05093C0130E | FEMA FIRM Flood data |
| <u>Additional Panels in search area:</u> | <u>FEMA Source Type</u> |
| 05093C0135E | FEMA FIRM Flood data |

NATIONAL WETLAND INVENTORY

| | |
|------------------------------------|--|
| <u>NWI Quad at Target Property</u> | <u>NWI Electronic Data Coverage</u> |
| NOT AVAILABLE | YES - refer to the Overview Map and Detail Map |

HYDROGEOLOGIC INFORMATION

Hydrogeologic information obtained by installation of wells on a specific site can often be an indicator of groundwater flow direction in the immediate area. Such hydrogeologic information can be used to assist the environmental professional in forming an opinion about the impact of nearby contaminated properties or, should contamination exist on the target property, what downgradient sites might be impacted.

AQUIFLOW®

Search Radius: 1.000 Mile.

EDR has developed the AQUIFLOW Information System to provide data on the general direction of groundwater flow at specific points. EDR has reviewed reports submitted by environmental professionals to regulatory authorities at select sites and has extracted the date of the report, groundwater flow direction as determined hydrogeologically, and the depth to water table.

| <u>MAP ID</u> | <u>LOCATION FROM TP</u> | <u>GENERAL DIRECTION GROUNDWATER FLOW</u> |
|---------------|-------------------------|---|
| Not Reported | | |

GEOCHECK® - PHYSICAL SETTING SOURCE SUMMARY

GROUNDWATER FLOW VELOCITY INFORMATION

Groundwater flow velocity information for a particular site is best determined by a qualified environmental professional using site specific geologic and soil strata data. If such data are not reasonably ascertainable, it may be necessary to rely on other sources of information, including geologic age identification, rock stratigraphic unit and soil characteristics data collected on nearby properties and regional soil information. In general, contaminant plumes move more quickly through sandy-gravelly types of soils than silty-clayey types of soils.

GEOLOGIC INFORMATION IN GENERAL AREA OF TARGET PROPERTY

Geologic information can be used by the environmental professional in forming an opinion about the relative speed at which contaminant migration may be occurring.

ROCK STRATIGRAPHIC UNIT


Era: Cenozoic
System: Quaternary
Series: Holocene
Code: Qh (*decoded above as Era, System & Series*)

GEOLOGIC AGE IDENTIFICATION

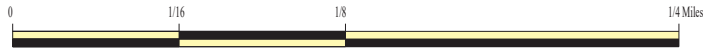
Category: Stratified Sequence

Geologic Age and Rock Stratigraphic Unit Source: P.G. Schruben, R.E. Arndt and W.J. Bawiec, Geology of the Conterminous U.S. at 1:2,500,000 Scale - a digital representation of the 1974 P.B. King and H.M. Beikman Map, USGS Digital Data Series DDS - 11 (1994).

SSURGO SOIL MAP - 6793081.2s



- ★ Target Property
- ∩ SSURGO Soil
- ∩ Water



SITE NAME: AR Aeroplex
ADDRESS: Salem Street
Blytheville AR 72315
LAT/LONG: 35.968498 / 89.950304

CLIENT: SWCA Environmental Consultants
CONTACT: Heath Garner
INQUIRY #: 6793081.2s
DATE: December 17, 2021 4:20 pm

GEOCHECK® - PHYSICAL SETTING SOURCE SUMMARY

DOMINANT SOIL COMPOSITION IN GENERAL AREA OF TARGET PROPERTY

The U.S. Department of Agriculture's (USDA) Soil Conservation Service (SCS) leads the National Cooperative Soil Survey (NCSS) and is responsible for collecting, storing, maintaining and distributing soil survey information for privately owned lands in the United States. A soil map in a soil survey is a representation of soil patterns in a landscape. The following information is based on Soil Conservation Service SSURGO data.

Soil Map ID: 1

Soil Component Name: Routon

Soil Surface Texture: silt loam

Hydrologic Group: Class D - Very slow infiltration rates. Soils are clayey, have a high water table, or are shallow to an impervious layer.

Soil Drainage Class: Poorly drained

Hydric Status: Partially hydric

Corrosion Potential - Uncoated Steel: High

Depth to Bedrock Min: > 0 inches

Depth to Watertable Min: > 15 inches

| Soil Layer Information | | | | | | | |
|------------------------|-----------|-----------|--------------------|----------------|--------------|--|----------------------|
| Layer | Boundary | | Soil Texture Class | Classification | | Saturated hydraulic conductivity micro m/sec | Soil Reaction (pH) |
| | Upper | Lower | | AASHTO Group | Unified Soil | | |
| 1 | 0 inches | 12 inches | silt loam | Not reported | Not reported | Max: 1.4 Min: 0.42 | Max: 7.3 Min: 5.1 |
| 2 | 12 inches | 38 inches | silty clay loam | Not reported | Not reported | Max: 1.4 Min: 0.42 | Max: 7.3 Min: 5.1 |
| 3 | 38 inches | 48 inches | silt loam | Not reported | Not reported | Max: 1.4 Min: 0.42 | Max: 7.3 Min: 5.1 |

Soil Map ID: 2

Soil Component Name: Steele

Soil Surface Texture: loamy sand

Hydrologic Group: Class C - Slow infiltration rates. Soils with layers impeding downward movement of water, or soils with moderately fine or fine textures.

Soil Drainage Class: Moderately well drained

GEOCHECK® - PHYSICAL SETTING SOURCE SUMMARY

Hydric Status: Partially hydric

Corrosion Potential - Uncoated Steel: High

Depth to Bedrock Min: > 0 inches

Depth to Watertable Min: > 30 inches

| Soil Layer Information | | | | | | | |
|------------------------|-----------|-----------|--------------------|----------------|--------------|--|----------------------|
| Layer | Boundary | | Soil Texture Class | Classification | | Saturated hydraulic conductivity micro m/sec | Soil Reaction (pH) |
| | Upper | Lower | | AASHTO Group | Unified Soil | | |
| 1 | 0 inches | 5 inches | loamy sand | Not reported | Not reported | Max: 1.4 Min: 0.42 | Max: 7.3 Min: 6.1 |
| 2 | 5 inches | 20 inches | loamy sand | Not reported | Not reported | Max: 1.4 Min: 0.42 | Max: 7.3 Min: 6.1 |
| 3 | 20 inches | 22 inches | loam | Not reported | Not reported | Max: 1.4 Min: 0.42 | Max: 7.3 Min: 6.1 |
| 4 | 22 inches | 72 inches | clay | Not reported | Not reported | Max: 1.4 Min: 0.42 | Max: 7.3 Min: 6.1 |

Soil Map ID: 3

Soil Component Name: Amagon

Soil Surface Texture: sandy loam

Hydrologic Group: Class C - Slow infiltration rates. Soils with layers impeding downward movement of water, or soils with moderately fine or fine textures.

Soil Drainage Class: Poorly drained

Hydric Status: Partially hydric

Corrosion Potential - Uncoated Steel: High

Depth to Bedrock Min: > 0 inches

Depth to Watertable Min: > 30 inches

| Soil Layer Information | | | | | | | |
|------------------------|----------|----------|--------------------|----------------|--------------|--|----------------------|
| Layer | Boundary | | Soil Texture Class | Classification | | Saturated hydraulic conductivity micro m/sec | Soil Reaction (pH) |
| | Upper | Lower | | AASHTO Group | Unified Soil | | |
| 1 | 0 inches | 7 inches | sandy loam | Not reported | Not reported | Max: 4 Min: 0.42 | Max: 7.8 Min: 5.1 |

GEOCHECK® - PHYSICAL SETTING SOURCE SUMMARY

| Soil Layer Information | | | | | | | |
|------------------------|-----------|-----------|--------------------|----------------|--------------|---|----------------------|
| Layer | Boundary | | Soil Texture Class | Classification | | Saturated hydraulic conductivity micro m/sec | Soil Reaction (pH) |
| | Upper | Lower | | AASHTO Group | Unified Soil | | |
| 2 | 7 inches | 14 inches | silt loam | Not reported | Not reported | Max: 4 Min: 0.42 | Max: 7.8 Min: 5.1 |
| 3 | 14 inches | 59 inches | silty clay loam | Not reported | Not reported | Max: 4 Min: 0.42 | Max: 7.8 Min: 5.1 |
| 4 | 59 inches | 72 inches | silt loam | Not reported | Not reported | Max: 4 Min: 0.42 | Max: 7.8 Min: 5.1 |

Soil Map ID: 4

Soil Component Name: Steele

Soil Surface Texture: fine sandy loam

Hydrologic Group: Class C - Slow infiltration rates. Soils with layers impeding downward movement of water, or soils with moderately fine or fine textures.

Soil Drainage Class: Moderately well drained

Hydric Status: Partially hydric

Corrosion Potential - Uncoated Steel: High

Depth to Bedrock Min: > 0 inches

Depth to Watertable Min: > 61 inches

| Soil Layer Information | | | | | | | |
|------------------------|-----------|-----------|--------------------|----------------|--------------|---|----------------------|
| Layer | Boundary | | Soil Texture Class | Classification | | Saturated hydraulic conductivity micro m/sec | Soil Reaction (pH) |
| | Upper | Lower | | AASHTO Group | Unified Soil | | |
| 1 | 0 inches | 5 inches | fine sandy loam | Not reported | Not reported | Max: 1.4 Min: 0.42 | Max: 7.3 Min: 6.1 |
| 2 | 5 inches | 20 inches | loamy sand | Not reported | Not reported | Max: 1.4 Min: 0.42 | Max: 7.3 Min: 6.1 |
| 3 | 20 inches | 22 inches | loam | Not reported | Not reported | Max: 1.4 Min: 0.42 | Max: 7.3 Min: 6.1 |
| 4 | 22 inches | 72 inches | clay | Not reported | Not reported | Max: 1.4 Min: 0.42 | Max: 7.3 Min: 6.1 |

GEOCHECK® - PHYSICAL SETTING SOURCE SUMMARY

Soil Map ID: 5

Soil Component Name: Steele

Soil Surface Texture: loamy sand

Hydrologic Group: Class C - Slow infiltration rates. Soils with layers impeding downward movement of water, or soils with moderately fine or fine textures.

Soil Drainage Class: Moderately well drained

Hydric Status: Partially hydric

Corrosion Potential - Uncoated Steel: High

Depth to Bedrock Min: > 0 inches

Depth to Watertable Min: > 61 inches

| Soil Layer Information | | | | | | | |
|------------------------|-----------|-----------|--------------------|----------------|--------------|---|----------------------|
| Layer | Boundary | | Soil Texture Class | Classification | | Saturated hydraulic conductivity micro m/sec | Soil Reaction (pH) |
| | Upper | Lower | | AASHTO Group | Unified Soil | | |
| 1 | 0 inches | 5 inches | loamy sand | Not reported | Not reported | Max: 1.4 Min: 0.42 | Max: 7.3 Min: 6.1 |
| 2 | 5 inches | 20 inches | loamy sand | Not reported | Not reported | Max: 1.4 Min: 0.42 | Max: 7.3 Min: 6.1 |
| 3 | 20 inches | 22 inches | loam | Not reported | Not reported | Max: 1.4 Min: 0.42 | Max: 7.3 Min: 6.1 |
| 4 | 22 inches | 72 inches | clay | Not reported | Not reported | Max: 1.4 Min: 0.42 | Max: 7.3 Min: 6.1 |

LOCAL / REGIONAL WATER AGENCY RECORDS

EDR Local/Regional Water Agency records provide water well information to assist the environmental professional in assessing sources that may impact ground water flow direction, and in forming an opinion about the impact of contaminant migration on nearby drinking water wells.

WELL SEARCH DISTANCE INFORMATION

| <u>DATABASE</u> | <u>SEARCH DISTANCE (miles)</u> |
|------------------|--------------------------------|
| Federal USGS | 1.000 |
| Federal FRDS PWS | Nearest PWS within 1 mile |
| State Database | 1.000 |

GEOCHECK® - PHYSICAL SETTING SOURCE SUMMARY

FEDERAL USGS WELL INFORMATION

| <u>MAP ID</u> | <u>WELL ID</u> | <u>LOCATION FROM TP</u> |
|----------------|----------------|-------------------------|
| No Wells Found | | |

FEDERAL FRDS PUBLIC WATER SUPPLY SYSTEM INFORMATION

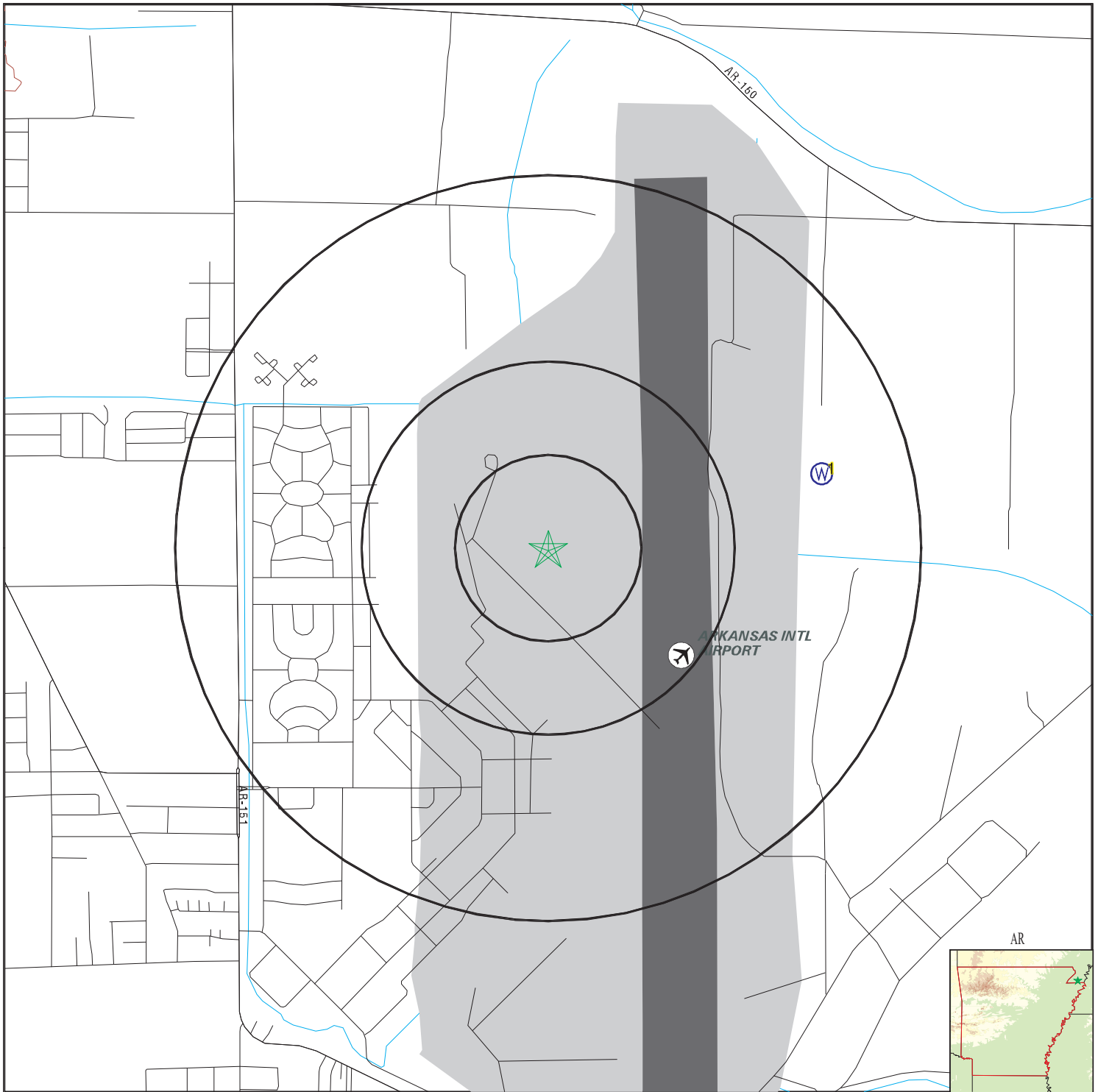
| <u>MAP ID</u> | <u>WELL ID</u> | <u>LOCATION FROM TP</u> |
|---------------------|----------------|-------------------------|
| No PWS System Found | | |

Note: PWS System location is not always the same as well location.

STATE DATABASE WELL INFORMATION

| <u>MAP ID</u> | <u>WELL ID</u> | <u>LOCATION FROM TP</u> |
|---------------|-----------------|-------------------------|
| 1 | AR1000000000264 | 1/2 - 1 Mile ENE |

PHYSICAL SETTING SOURCE MAP - 6793081.2s



- County Boundary
- Major Roads
- Contour Lines
- Airports
- Earthquake epicenter, Richter 5 or greater
- Water Wells
- Public Water Supply Wells
- Cluster of Multiple Icons

- Groundwater Flow Direction
- Indeterminate Groundwater Flow at Location
- Groundwater Flow Varies at Location
- Closest Hydrogeological Data
- Oil, gas or related wells



| | |
|---|--|
| <p>SITE NAME: AR Aeroplex ADDRESS: Salem Street Blytheville AR 72315 LAT/LONG: 35.968498 / 89.950304</p> | <p>CLIENT: SWCA Environmental Consultants CONTACT: Heath Garner INQUIRY #: 6793081.2s DATE: December 17, 2021 4:20 pm</p> |
|---|--|

GEOCHECK® - PHYSICAL SETTING SOURCE MAP FINDINGS

Map ID
 Direction
 Distance
 Elevation

Database EDR ID Number

| | | | |
|---------------------|--|-----------------|------------------------|
| 1 | | | |
| ENE | | AR WELLS | AR1000000000264 |
| 1/2 - 1 Mile | | | |
| Lower | | | |

| | | | |
|-------------|-----------------------|-------------|-----------------|
| Well id: | 89561435581701 | Original w: | 895614355817 |
| City and z: | BLYTHEVILLE, AR 72315 | County nam: | MISSISSIPPI |
| Latitude: | 35-58-17 | Longitude: | 89-56-14 |
| Well statu: | New Well | Depth: | 100 |
| Date well: | 20050618 | Use code: | Not Reported |
| Owner name: | TOMMY BURNHAM | Driller na: | THOMAS SHELBY |
| Remarks: | Not Reported | Site id: | AR1000000000264 |

GEOCHECK® - PHYSICAL SETTING SOURCE MAP FINDINGS RADON

AREA RADON INFORMATION

State Database: AR Radon

Radon Test Results

| Total Meas | Mean | Geom mean | Median | Std Dev | Max | % Sites>4 pCi/L | % Sites>20 pCi/L |
|------------|------|-----------|--------|---------|-----|-----------------|------------------|
| 14 | 1.2 | 0.6 | 0.8 | 1.4 | 4.9 | 7 | 0 |

Federal EPA Radon Zone for MISSISSIPPI County: 3

- Note: Zone 1 indoor average level > 4 pCi/L.
 : Zone 2 indoor average level >= 2 pCi/L and <= 4 pCi/L.
 : Zone 3 indoor average level < 2 pCi/L.

Federal Area Radon Information for Zip Code: 72315

Number of sites tested: 4

| Area | Average Activity | % <4 pCi/L | % 4-20 pCi/L | % >20 pCi/L |
|-------------------------|------------------|--------------|--------------|--------------|
| Living Area - 1st Floor | 2.275 pCi/L | 75% | 25% | 0% |
| Living Area - 2nd Floor | Not Reported | Not Reported | Not Reported | Not Reported |
| Basement | Not Reported | Not Reported | Not Reported | Not Reported |

PHYSICAL SETTING SOURCE RECORDS SEARCHED

TOPOGRAPHIC INFORMATION

USGS 7.5' Digital Elevation Model (DEM)

Source: United States Geologic Survey

EDR acquired the USGS 7.5' Digital Elevation Model in 2002 and updated it in 2006. The 7.5 minute DEM corresponds to the USGS 1:24,000- and 1:25,000-scale topographic quadrangle maps. The DEM provides elevation data with consistent elevation units and projection.

Current USGS 7.5 Minute Topographic Map

Source: U.S. Geological Survey

HYDROLOGIC INFORMATION

Flood Zone Data: This data was obtained from the Federal Emergency Management Agency (FEMA). It depicts 100-year and 500-year flood zones as defined by FEMA. It includes the National Flood Hazard Layer (NFHL) which incorporates Flood Insurance Rate Map (FIRM) data and Q3 data from FEMA in areas not covered by NFHL.

Source: FEMA

Telephone: 877-336-2627

Date of Government Version: 2003, 2015

NWI: National Wetlands Inventory. This data, available in select counties across the country, was obtained by EDR in 2002, 2005 and 2010 from the U.S. Fish and Wildlife Service.

State Wetlands Data: Wetland Inventory

Source: US Fish & Wildlife Service

Telephone: 703-358-2171

HYDROGEOLOGIC INFORMATION

AQUIFLOW^R Information System

Source: EDR proprietary database of groundwater flow information

EDR has developed the AQUIFLOW Information System (AIS) to provide data on the general direction of groundwater flow at specific points. EDR has reviewed reports submitted to regulatory authorities at select sites and has extracted the date of the report, hydrogeologically determined groundwater flow direction and depth to water table information.

GEOLOGIC INFORMATION

Geologic Age and Rock Stratigraphic Unit

Source: P.G. Schruben, R.E. Arndt and W.J. Bawiec, Geology of the Conterminous U.S. at 1:2,500,000 Scale - A digital representation of the 1974 P.B. King and H.M. Beikman Map, USGS Digital Data Series DDS - 11 (1994).

STATSGO: State Soil Geographic Database

Source: Department of Agriculture, Natural Resources Conservation Service (NRCS)

The U.S. Department of Agriculture's (USDA) Natural Resources Conservation Service (NRCS) leads the national Conservation Soil Survey (NCSS) and is responsible for collecting, storing, maintaining and distributing soil survey information for privately owned lands in the United States. A soil map in a soil survey is a representation of soil patterns in a landscape. Soil maps for STATSGO are compiled by generalizing more detailed (SSURGO) soil survey maps.

SSURGO: Soil Survey Geographic Database

Source: Department of Agriculture, Natural Resources Conservation Service (NRCS)

Telephone: 800-672-5559

SSURGO is the most detailed level of mapping done by the Natural Resources Conservation Service, mapping scales generally range from 1:12,000 to 1:63,360. Field mapping methods using national standards are used to construct the soil maps in the Soil Survey Geographic (SSURGO) database. SSURGO digitizing duplicates the original soil survey maps. This level of mapping is designed for use by landowners, townships and county natural resource planning and management.

PHYSICAL SETTING SOURCE RECORDS SEARCHED

LOCAL / REGIONAL WATER AGENCY RECORDS

FEDERAL WATER WELLS

PWS: Public Water Systems

Source: EPA/Office of Drinking Water

Telephone: 202-564-3750

Public Water System data from the Federal Reporting Data System. A PWS is any water system which provides water to at least 25 people for at least 60 days annually. PWSs provide water from wells, rivers and other sources.

PWS ENF: Public Water Systems Violation and Enforcement Data

Source: EPA/Office of Drinking Water

Telephone: 202-564-3750

Violation and Enforcement data for Public Water Systems from the Safe Drinking Water Information System (SDWIS) after August 1995. Prior to August 1995, the data came from the Federal Reporting Data System (FRDS).

USGS Water Wells: USGS National Water Inventory System (NWIS)

This database contains descriptive information on sites where the USGS collects or has collected data on surface water and/or groundwater. The groundwater data includes information on wells, springs, and other sources of groundwater.

STATE RECORDS

Arkansas Community Public Water Systems

Source: Health Department

Telephone: 501-661-2623

OTHER STATE DATABASE INFORMATION

Oil and Gas Well Database

Source: Arkansas Geographic Information Office

Telephone: 501-682-2929

Oil and gas well locations.

RADON

State Database: AR Radon

Source: Department of Health

Telephone: 501-661-2301

Radon Test Results

Area Radon Information

Source: USGS

Telephone: 703-356-4020

The National Radon Database has been developed by the U.S. Environmental Protection Agency (USEPA) and is a compilation of the EPA/State Residential Radon Survey and the National Residential Radon Survey. The study covers the years 1986 - 1992. Where necessary data has been supplemented by information collected at private sources such as universities and research institutions.

EPA Radon Zones

Source: EPA

Telephone: 703-356-4020

Sections 307 & 309 of IRAA directed EPA to list and identify areas of U.S. with the potential for elevated indoor radon levels.

OTHER

Airport Landing Facilities: Private and public use landing facilities

Source: Federal Aviation Administration, 800-457-6656

Epicenters: World earthquake epicenters, Richter 5 or greater

Source: Department of Commerce, National Oceanic and Atmospheric Administration

Earthquake Fault Lines: The fault lines displayed on EDR's Topographic map are digitized quaternary faultlines, prepared in 1975 by the United State Geological Survey

PHYSICAL SETTING SOURCE RECORDS SEARCHED

STREET AND ADDRESS INFORMATION

© 2015 TomTom North America, Inc. All rights reserved. This material is proprietary and the subject of copyright protection and other intellectual property rights owned by or licensed to Tele Atlas North America, Inc. The use of this material is subject to the terms of a license agreement. You will be held liable for any unauthorized copying or disclosure of this material.

AR Aeroplex
Salem Street
Blytheville, AR 72315

Inquiry Number: 6793081.5
December 21, 2021

The EDR-City Directory Image Report

TABLE OF CONTENTS

SECTION

Executive Summary

Findings

City Directory Images

Thank you for your business.

Please contact EDR at 1-800-352-0050
with any questions or comments.

Disclaimer - Copyright and Trademark Notice

This Report contains certain information obtained from a variety of public and other sources reasonably available to Environmental Data Resources, Inc. It cannot be concluded from this Report that coverage information for the target and surrounding properties does not exist from other sources. **NO WARRANTY EXPRESSED OR IMPLIED, IS MADE WHATSOEVER IN CONNECTION WITH THIS REPORT. ENVIRONMENTAL DATA RESOURCES, INC. SPECIFICALLY DISCLAIMS THE MAKING OF ANY SUCH WARRANTIES, INCLUDING WITHOUT LIMITATION, MERCHANTABILITY OR FITNESS FOR A PARTICULAR USE OR PURPOSE. ALL RISK IS ASSUMED BY THE USER. IN NO EVENT SHALL ENVIRONMENTAL DATA RESOURCES, INC. BE LIABLE TO ANYONE, WHETHER ARISING OUT OF ERRORS OR OMISSIONS, NEGLIGENCE, ACCIDENT OR ANY OTHER CAUSE, FOR ANY LOSS OR DAMAGE, INCLUDING, WITHOUT LIMITATION, SPECIAL, INCIDENTAL, CONSEQUENTIAL, OR EXEMPLARY DAMAGES. ANY LIABILITY ON THE PART OF ENVIRONMENTAL DATA RESOURCES, INC. IS STRICTLY LIMITED TO A REFUND OF THE AMOUNT PAID FOR THIS REPORT.** Purchaser accepts this Report "AS IS". Any analyses, estimates, ratings, environmental risk levels or risk codes provided in this Report are provided for illustrative purposes only, and are not intended to provide, nor should they be interpreted as providing any facts regarding, or prediction or forecast of, any environmental risk for any property. Only a Phase I Environmental Site Assessment performed by an environmental professional can provide information regarding the environmental risk for any property. Additionally, the information provided in this Report is not to be construed as legal advice.

Copyright 2020 by Environmental Data Resources, Inc. All rights reserved. Reproduction in any media or format, in whole or in part, of any report or map of Environmental Data Resources, Inc. or its affiliates is prohibited without prior written permission.

EDR and its logos (including Sanborn and Sanborn Map) are trademarks of Environmental Data Resources, Inc. or its affiliates. All other trademarks used herein are the property of their respective owners.

EXECUTIVE SUMMARY

DESCRIPTION

Environmental Data Resources, Inc.'s (EDR) City Directory Report is a screening tool designed to assist environmental professionals in evaluating potential liability on a target property resulting from past activities. EDR's City Directory Report includes a search of available city directory data at 5 year intervals.

RECORD SOURCES

EDR's Digital Archive combines historical directory listings from sources such as Cole Information and Dun & Bradstreet. These standard sources of property information complement and enhance each other to provide a more comprehensive report.

EDR is licensed to reproduce certain City Directory works by the copyright holders of those works. The purchaser of this EDR City Directory Report may include it in report(s) delivered to a customer. Reproduction of City Directories without permission of the publisher or licensed vendor may be a violation of copyright.

Data by

infoUSA[®]

Copyright©2008
All Rights Reserved

RESEARCH SUMMARY

The following research sources were consulted in the preparation of this report. A check mark indicates where information was identified in the source and provided in this report.

| <u>Year</u> | <u>Target Street</u> | <u>Cross Street</u> | <u>Source</u> |
|-------------|--------------------------|--------------------------|---------------------|
| 2017 | <input type="checkbox"/> | <input type="checkbox"/> | EDR Digital Archive |
| 2014 | <input type="checkbox"/> | <input type="checkbox"/> | EDR Digital Archive |
| 2010 | <input type="checkbox"/> | <input type="checkbox"/> | EDR Digital Archive |
| 2005 | <input type="checkbox"/> | <input type="checkbox"/> | EDR Digital Archive |
| 2000 | <input type="checkbox"/> | <input type="checkbox"/> | EDR Digital Archive |
| 1995 | <input type="checkbox"/> | <input type="checkbox"/> | EDR Digital Archive |
| 1992 | <input type="checkbox"/> | <input type="checkbox"/> | EDR Digital Archive |

FINDINGS

TARGET PROPERTY STREET

Salem Street
Blytheville, AR 72315

Year

CD Image

Source

Salem Street

| | | | |
|------|---|---------------------|---|
| 2017 | - | EDR Digital Archive | Target and Adjoining not listed in Source |
| 2014 | - | EDR Digital Archive | Target and Adjoining not listed in Source |
| 2010 | - | EDR Digital Archive | Target and Adjoining not listed in Source |
| 2005 | - | EDR Digital Archive | Target and Adjoining not listed in Source |
| 2000 | - | EDR Digital Archive | Target and Adjoining not listed in Source |
| 1995 | - | EDR Digital Archive | Target and Adjoining not listed in Source |
| 1992 | - | EDR Digital Archive | Target and Adjoining not listed in Source |

FINDINGS

CROSS STREETS

| <u>Year</u> | <u>CD Image</u> | <u>Source</u> | |
|-----------------|-----------------|---------------------|---|
| <u>provo st</u> | | | |
| 2017 | - | EDR Digital Archive | Target and Adjoining not listed in Source |
| 2014 | - | EDR Digital Archive | Target and Adjoining not listed in Source |
| 2010 | - | EDR Digital Archive | Target and Adjoining not listed in Source |
| 2005 | - | EDR Digital Archive | Target and Adjoining not listed in Source |
| 2000 | - | EDR Digital Archive | Target and Adjoining not listed in Source |
| 1995 | - | EDR Digital Archive | Target and Adjoining not listed in Source |
| 1992 | - | EDR Digital Archive | Target and Adjoining not listed in Source |

APPENDIX E

Correspondence



ENVIRONMENTAL CONSULTANTS
Sound Science, Creative Solutions.®

PHASE I ENVIRONMENTAL SITE ASSESSMENT LANDOWNER/OCCUPANT QUESTIONNAIRE

Project Name: Arkansas Aeroplex Phase I ESA

Date Completed: 01/14/2022

Landowner/Occupant/Representative: Barrett Harrison

Address: 4701 Memorial Dr.

City, State, Zip: Blytheville, AR - 72315

Phone: 870-780-5871 Fax/e-mail: barrett10@sbcglobal.com

1. How many years have you owned, occupied, or been associated with the property? 30

2. To the best of your knowledge, has the property or any adjoining property been previously used for or is currently used for industrial use?

Owner: Yes No Unknown
Occupants (if applicable): Yes No Unknown

If yes, explain

Eaker AFB was adjoining the property, previously fire fighting people practiced, the A Tripe F foam was used during these

3. To the best of your knowledge has the property or any adjoining property been previously used or is currently used as a gasoline station, motor repair facility, commercial printing facility, dry cleaners, photo developing laboratory, junkyard or landfill, or as a waste treatment, storage, disposal, processing, or recycling facility (if applicable, identify which)?

Owner: Yes No Unknown
Occupants (if applicable): Yes No Unknown

If yes, explain

Barrett said possibly, the de-icing building may have tanks that stored it. This building is in the subject property (Building #2).

4. Are there currently, or to the best of your knowledge have there been previously, any damaged or discarded automotive or industrial batteries, pesticides, paints, or other chemical in individual containers of greater than 5 gallon in volume or 50 gallon in the aggregate, stored on or used at the property or at the facility?

Owner: Yes No Unknown
Occupants (if applicable): Yes No Unknown

If yes, explain Agriculture operations are going on and they may have agricultural chemicals used.

5. Are there currently, or to the best of your knowledge have there been previously, an industrial drums (typically 55 gallon) or sacks of chemicals located on the property or at the facility?

Owner: Yes No Unknown
Occupants (if applicable): Yes No Unknown

If yes, explain

6. Did you observe evidence or do you have any prior knowledge that fill dirt has been brought onto the property that originated from a contaminated site or that is of an unknown origin?

Owner: Yes No Unknown
Occupants (if applicable): Yes No Unknown

If yes, explain AF did soil farming to clean up areas. Not 100% sure the soil was/was not put on subject property.

7. Are there currently, or to the best of your knowledge have there been previously, any pits, ponds, or lagoons located on the property in connection with waste treatment or waste disposal?

Owner: Yes No Unknown
Occupants (if applicable): Yes No Unknown

If yes, explain

8. Is there currently, or to the best of your knowledge has there been previously, any stained soil on the property?

Owner: Yes No Unknown
Occupants (if applicable): Yes No Unknown

If yes, explain

9. Are there currently, or to the best of your knowledge have there been previously, any registered or unregistered storage tanks (above or underground) located on this property?

Owner: Yes No Unknown
Occupants (if applicable): Yes No Unknown

If yes, explain

10. Are there currently, or to the best of your knowledge have there been previously, leaks, spills, or staining by substances other than water, or foul odors, associated with any flooring, drains, walls, ceilings, or exposed grounds on the property?

Owner: Yes No Unknown
Occupants (if applicable): Yes No Unknown

If yes, explain

11. If the property is served by a private well or non-public water system, have contaminants been identified in the well or system that exceed guidelines applicable to the water system or has the well been designated as contaminated by any government environmental/health agency?

Owner: Yes No Unknown
Occupants (if applicable): Yes No Unknown

If yes, explain

Name and number for the AF individual who oversees the monitoring w

12. Do you have any knowledge of environmental liens or governmental notifications relating to the past or recurrent violations of environmental laws with respect to the property or any facility located on the property?

Owner: Yes No Unknown
Occupants (if applicable): Yes No Unknown

If yes, explain

13. Have you been informed of the past or current existence of hazardous substances or petroleum products or environmental violations with respect to the property or any facility located on the property?

Owner: Yes No Unknown
Occupants (if applicable): Yes No Unknown

If yes, explain

14. Do you have any knowledge of any environmental assessment of the property or facility that indicated the presence of hazardous substances or petroleum products on, or contamination of, the property or recommended further assistance of the property?

Owner: Yes No Unknown
Occupants (if applicable): Yes No Unknown

If yes, explain

Any previous environmental assessments would likely be in the folder

15. Do you know of any past, threatened, or pending lawsuits of administrative proceeding concerning a release or threatened release of any hazardous substances or petroleum products involving the property by any owner or occupant of the property?

Owner: Yes No Unknown
Occupants (if applicable): Yes No Unknown

If yes, explain

16. Does the property discharge waste water (not including sanitary waste or storm water) onto or adjacent to the property and/or into a sanitary waste or storm water system?

Owner: Yes No Unknown
Occupants (if applicable): Yes No Unknown

If yes, explain

17. Did you observe evidence or do you have any prior knowledge that any hazardous substances or petroleum products, cattle dipping troughs, unidentified waste materials, tires, automotive or industrial batteries or any other waste materials been dumped above grade, buried, and/or burned on the property?

Owner: Yes No Unknown
Occupants (if applicable): Yes No Unknown

If yes, explain

18. Is there a transformer, capacitor, or any hydraulic equipment for which there are any records indicating the presence of PCBs?

Owner: Yes No Unknown
Occupants (if applicable): Yes No Unknown

If yes, explain

To Barrett's knowledge, all UXO sites were all cleaned up by AF.

19. Additional Comments:

Print Interviewee Name:

Interviewee Signature:

Barrett E. Harrison
[Signature] Date: 01/14/2022

This form conforms to the ASTM Standard for Environmental Site Assessments.

References:

(ASTM) America Society for Testing and Materials. ASTM Standards on Environmental Site Assessments for Commercial Real Estate, E1527-13. West Conshohocken, PA: ASTM, 2013.

Completed by: Tamika Jenkins

Date: Thursday, January 13, 2022

Site Name: Miss Co Aeroplex Site

INTRODUCTION

In order to qualify for one of the *Landowner Liability Protections (LLPs)*¹ offered by the Small Business Liability Relief and Brownfields Revitalization Act of 2001 (the “Brownfields Amendments”)², the *user* must conduct the following inquiries required by 40 CFR 312.25, 312.28, 312.29, 312.30, and 312.31. The inquiries must also be conducted by EPA Brownfield Assessment and Characterization grantees. The *user* should provide the following information to the *environmental professional*. Failure to conduct these inquiries could result in a determination that “*all appropriate inquiries*” is not complete.

The *user* is defined as “the party seeking to use Practice E1527 to complete an *environmental site assessment* of the *property*. A *user* may include, without limitation, a potential purchaser of *property*, a potential tenant of *property*, an owner of *property*, a lender, or a *property* manager. The *user* has specific obligations for completing a successful application of this practice outlined in Section 6” of ASTM Standard E1527-13, *Standard Practice for Environmental Site Assessments: Phase I Environmental Site Assessment Process*.

1) Environmental cleanup liens that are filed or recorded against the *property* (40 CFR 312.25) – Did a search of *recorded land title records* (or judicial records where appropriate, see Note 1 below) identify any environmental liens filed against the *property* under federal, tribal, state, or local law? Yes No
If yes, please describe:

Note 1 – In certain jurisdictions, federal, tribal, state, or local statutes, or regulations specify that environmental liens and AULs be filed in judicial records rather than in land title records. In such cases judicial records must be searched for environmental liens and AULs.

2) Activity and land use limitations that are in place on the *property* or that have been filed or recorded against the *property* (40 CFR 312.26(a)(1)(v) and vi) – Did a search of *recorded land title records* (or judicial records where appropriate, see Note 1 above) identify any Activity and Use Limitations (AULs), such as *engineering controls*, land use restrictions or *institutional controls* that are in place at the *property* and/or have been filed or recorded against the *property* under federal, tribal, state or local law? Yes No.
If yes, please describe:

3) Specialized knowledge or experience of the person seeking to qualify for the LLP (40 CFR 312.28) - Do you have any specialized knowledge or experience related to the *property* or nearby properties? For example, are you involved in the same line of business as the current or former *occupants* of the *property* or an adjoining *property* so that you would have specialized knowledge of the chemicals and processes used by this type of business? Yes No
If yes, please explain:

¹ *Landowner Liability Protections, or LLPs*, is the term used to describe the three types of potential defenses to Superfund liability in EPA’s *Interim Guidance Regarding Criteria Landowners Must Meet in Order to Qualify for Bona Fide Prospective Purchaser, Contiguous Property Owner, or Innocent Landowner Limitations on CERCLA Liability* (“*Common Elements*” Guide) issued on March 6, 2003.

² Public Law 107-118.

4) Relationship of the purchase price to the fair market value of the *property* if it were not contaminated (40 CFR 312.29) – Does the purchase price being paid for this *property* reasonably reflect the fair market value of the *property*? Yes No

If you conclude that there is a difference, have you considered whether the lower purchase price is because contamination is known or believed to be present at the *property*? Yes No

If yes, please describe:

5) Commonly known or *reasonably ascertainable* information about the *property* (40 CFR 312.30) – Are you aware of commonly known or *reasonably ascertainable* information about the *property* that would help the *environmental professional* to identify conditions indicative of releases or threatened releases? For example, as *user*,

a. Do you know the past uses of the *property*? If yes, please describe:

Farmland

b. Do you know of specific chemicals that are present or once were present at the *property*? If so, please list here:

Possible Pesticides for the crops

c. Do you know of spills or other chemical releases that have taken place at the *property*? If yes, please describe:

None

d. Do you know of any environmental cleanups that have taken place at the *property*? If yes, please describe:

None

e. Do you know of any previous Phase I Environmental Site Assessment performed for the *property*? Yes No. If yes, can copies be provided?

f. If available, please provide contact information for someone knowledgeable about past uses of the *property* (present or past owner, operator or occupant).

The Blytheville-Gosnell Regional Airport Authority

6) The degree of obviousness of the presence of likely presence of contamination at the *property*, and the ability to detect the contamination by appropriate investigation (40 CFR 312.31) – Based on your knowledge and experience related to the *property* are there any *obvious* indicators that point to the presence or likely presence of releases at the *property*? Yes No If yes, please describe:

APPENDIX F

Property Photographs



Photo 1: Facade of building #1, facing northeast.



Photo 2: Facade of building #1, facing southeast.



Photo 3: Facade of building #1, facing southwest



Photo 4: Facade of building #1, facing northwest.



Photo 5: Interior of electrical room in building #1.






Photo 8: Interior of garage in building #2.



Photo 9: Interior of garage in building #2.



Photo 10: Interior of electrical room in building #2.



Photo 11: Dilapidated electrical controls stand outside of building #2.



Photo 12: Facade of building #2, facing southwest.



Photo 13: Facade of building #2, facing southwest.



Photo 14: Facade of building #2, facing southeast.



Photo 15: Agricultural field adjoining the west boundary of subject property, facing west.



Photo 16: Shooting range adjoining west of subject property, facing northwest.



Photo 17: Abandoned skeet range building northwest of subject property, facing northwest.



Photo 18: Agricultural field adjoining northern boundary of subject property, facing north.



Photo 19: Airport runway exiting subject property, facing west.



Photo 20: Passenger planes parked on subject property, facing northwest.



Photo 21: Manholes on subject property, facing southeast.



Photo 22: Airport south and southeast of property.



Photo 22: Agricultural fields on the Subject Property.



Photo 23: Row-crop agricultural land use of the Subject Property.