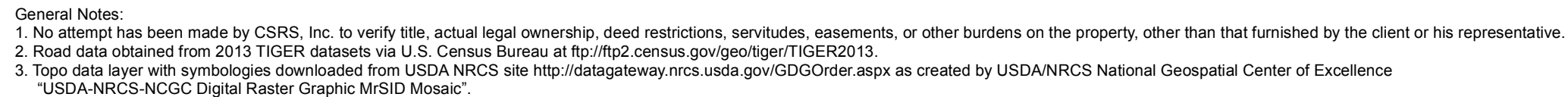


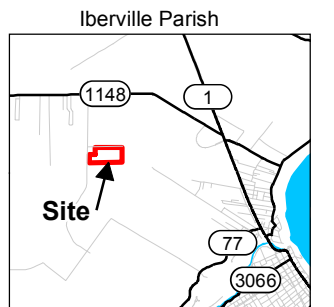
P:\212161\Sites Under Contract\007-008-DOW-Iberville 990\Maps and Drawings\Exhibit Q Iberville Industrial & Technology Park US Geological Survey Quad Map.mxd





0 650 1,300 Feet

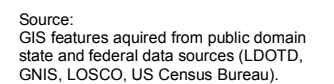
ject:

ient:



Legend:

 Local Road
 Iberville Site
 Parish Boundary



Date:	11/26/2013
Project Number:	212161.20.008
Drawn By:	MMS
Checked By:	TMG



CSRS
IMAGINE SHAPE DELIVER

6767 Perkins Road Suite 200 Baton Rouge, LA 70808
Telephone: 225 769-0546 Fax: 225 767-0060
www.csrsnline.com