

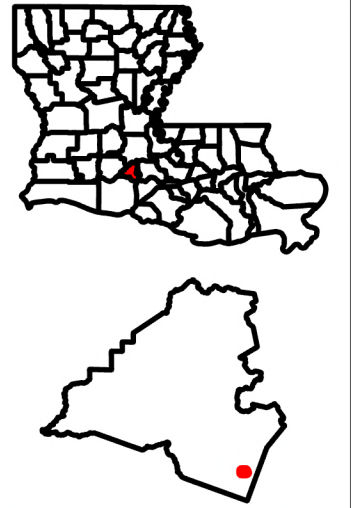
Exhibit T. Chemin 3 Site Roadway Transportation Infrastructure Wide Map



Chemin 3 Site Roadway Transportation Infrastructure Wide Map

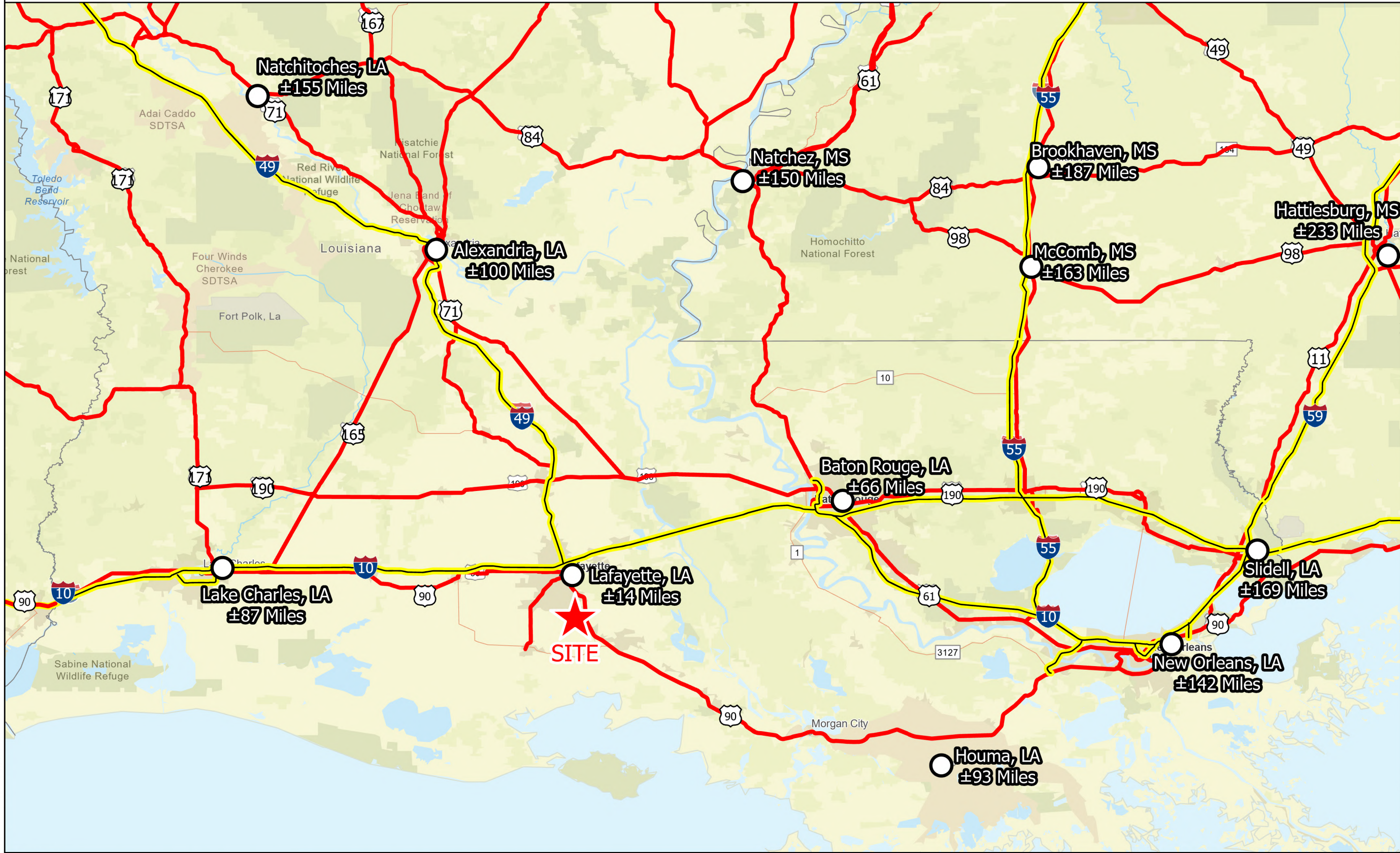
Site Exhibit for
Chemin 3 Site
Lafayette Parish, LA

One Acadiana



Legend

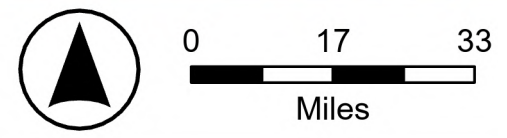
- ★ Site Point
- Major Roads
 - Interstate
 - US Highway



P:\214002\One Acadiana Certified Sites Program\Certified Sites\Chemin 3 Site

General Notes:

- The information presented herein is for planning purposes only. Further detailed due diligence MUST be completed prior to making decisions regarding the site.
- No attempt has been made by CSRS, Inc. to verify site boundary, title, actual legal ownership, deed restrictions, servitudes, easements, or other burdens on the property, other than that furnished by the client or his representative.
- Transportation data from 2023 TIGER datasets via U.S. Census Bureau at <https://www.census.gov/geographies/mapping-files/time-series/geo/tiger-line-file.html>.
- Aerial imagery is compiled from multiple different sources to create one cohesive image and may not reflect current ground conditions.



Date: 2/10/2026
 Project Number: 214002
 Drawn By: CFO
 Checked By: EEB