

Exhibit L.

Acadiana Regional Airport P5 Site

Potable Water Infrastructure

Map



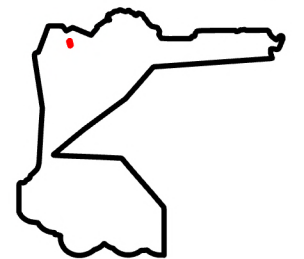
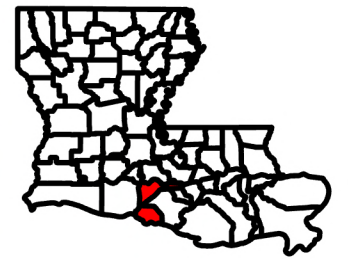
Acadiana Regional Airport P5 Site Potable Water Infrastructure Map

Site Exhibit for
Acadiana Regional Airport P5
Site
Iberia Parish, LA



The lines shown are an approximate representation only and may have been offset for depiction purposes.

One Acadiana



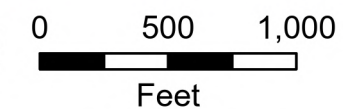
Legend

Site Boundary
(±178.95 Ac.)

LAWCO Potable Water Lines

10"
 12"

General Notes:
 1. The information presented herein is for planning purposes only. Further detailed due diligence MUST be completed prior to making decisions regarding the site.
 2. No attempt has been made by CSRS, Inc. to verify site boundary, title, actual legal ownership, deed restrictions, servitudes, easements, or other burdens on the property, other than that furnished by the client or his representative.
 3. Transportation data from 2023 TIGER datasets via U.S. Census Bureau at <https://www.census.gov/geographies/mapping-files/time-series/geo/tiger-line-file.html>.
 4. Aerial imagery is compiled from multiple different sources to create one cohesive image and may not reflect current ground condition.
 5. Utility information from visual inspection and/or the individual utility operators. Exact field location has not been determined by survey.
 6. Utility data was derived and digitized from information provided by Ward 4 Water Company.



Date: 1/21/2026
 Project Number: 214002
 Drawn By: CFO
 Checked By: EEB

P:\214002\One Acadiana Certified Sites Program\Certified Sites\Acadiana Regional