



INQUIRY #: 8095284.5

YEAR: 1983

— = 875'





INQUIRY #: 8095284.5

YEAR: 1981

— = 875'





INQUIRY #: 8095284.5

YEAR: 1974

— = 875'



Subject boundary not shown because it exceeds image extent or image is not georeferenced.

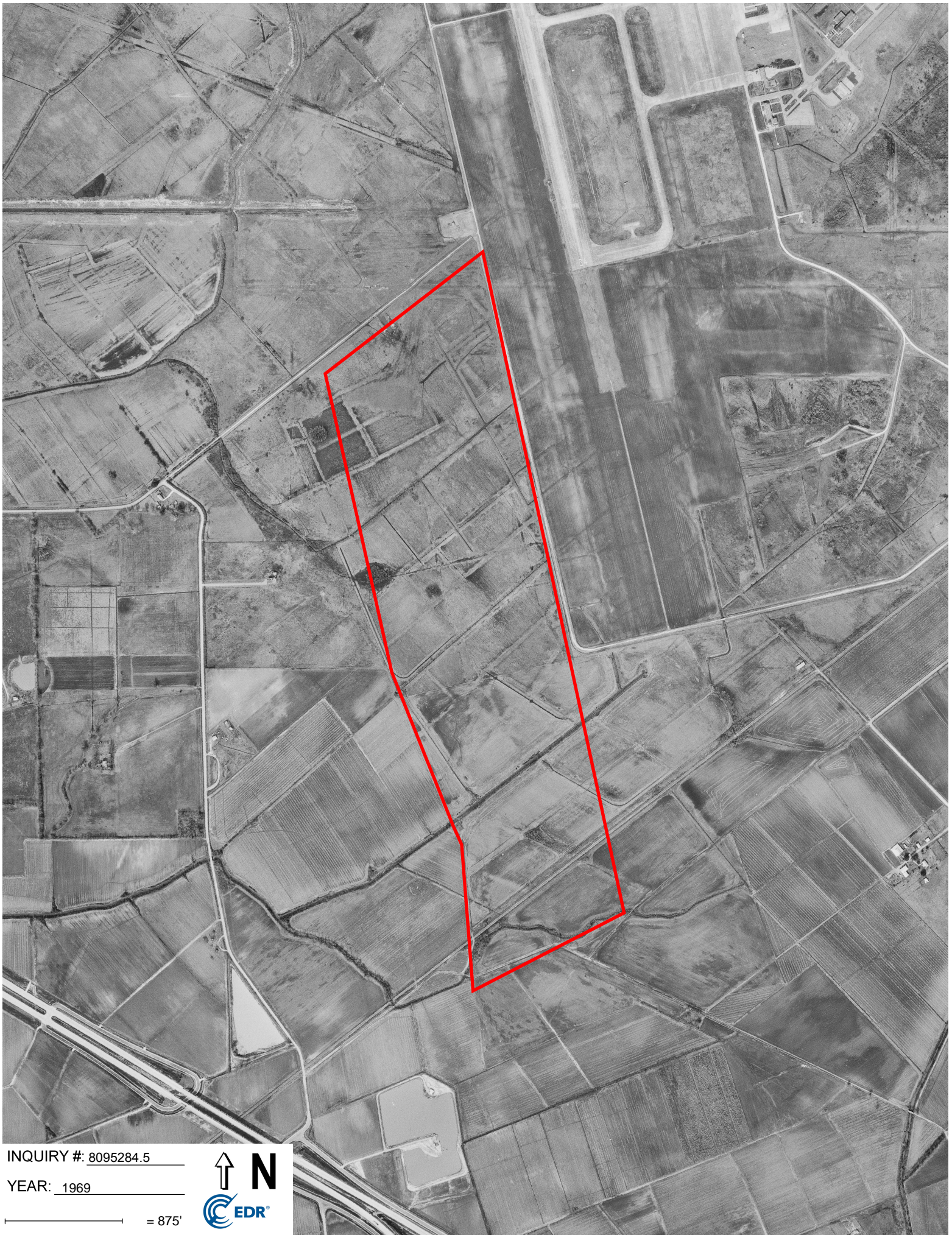


INQUIRY #: 8095284.5

YEAR: 1971

 = 875'





INQUIRY #: 8095284.5

YEAR: 1969

— = 875'





INQUIRY #: 8095284.5

YEAR: 1956

— = 875'



Subject boundary not shown because it exceeds image extent or image is not georeferenced.



INQUIRY #: 8095284.5

YEAR: 1952

— = 875'



Subject boundary not shown because it exceeds image extent or image is not georeferenced.

Acadiana Regional Airport - P5 Site

Hwy 3212

New Iberia, LA 70560

Inquiry Number: 8095284.3

September 02, 2025

Certified Sanborn® Map Report



6 Armstrong Road, 4th floor
Shelton, CT 06484
Toll Free: 800.352.0050
www.edrnet.com

Certified Sanborn® Map Report

09/02/25

Site Name:

Acadiana Regional Airport - P5
Hwy 3212
New Iberia, LA 70560
EDR Inquiry # 8095284.3

Client Name:

Chenier Environmental Consulting
PO Box 82466
Baton Rouge, LA 70884
Contact: Aaron Bass



The Sanborn Library has been searched by EDR and maps covering the target property location as provided by Chenier Environmental Consulting were identified for the years listed below. The Sanborn Library is the largest, most complete collection of fire insurance maps. The collection includes maps from Sanborn, Bromley, Perris & Browne, Hopkins, Barlow, and others. Only Environmental Data Resources Inc. (EDR) is authorized to grant rights for commercial reproduction of maps by the Sanborn Library LLC, the copyright holder for the collection. Results can be authenticated by visiting www.edrnet.com/sanborn.

The Sanborn Library is continually enhanced with newly identified map archives. This report accesses all maps in the collection as of the day this report was generated.

Certified Sanborn Results:

Certification # 8B41-4FD3-A5EB
PO # NA
Project Acadiana Regional Airport - P5

UNMAPPED PROPERTY

This report certifies that the complete holdings of the Sanborn Library, LLC collection have been searched based on client supplied target property information, and fire insurance maps covering the target property were not found.



Sanborn® Library search results

Certification #: 8B41-4FD3-A5EB

The Sanborn Library includes more than 1.2 million fire insurance maps from Sanborn, Bromley, Perris & Browne, Hopkins, Barlow and others which track historical property usage in approximately 12,000 American cities and towns. Collections searched:

- Library of Congress
- University Publications of America
- EDR Private Collection

The Sanborn Library LLC Since 1866™

Limited Permission To Make Copies

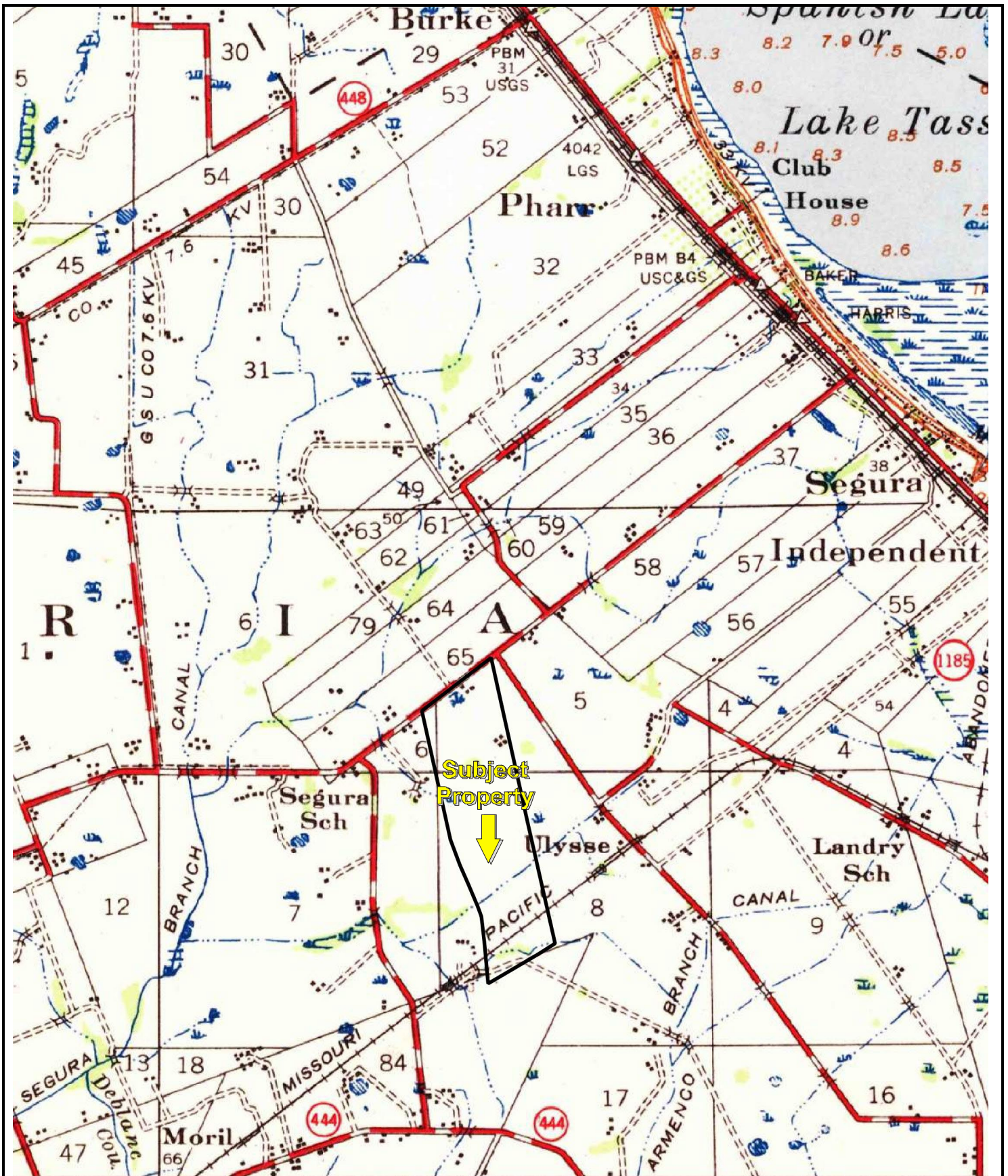
Chenier Environmental Consulting (the client) is permitted to make up to FIVE photocopies of this Sanborn Map transmittal and each fire insurance map accompanying this report solely for the limited use of its customer. No one other than the client is authorized to make copies. Upon request made directly to an EDR Account Executive, the client may be permitted to make a limited number of additional photocopies. This permission is conditioned upon compliance by the client, its customer and their agents with EDR's copyright policy; a copy of which is available upon request.

Disclaimer - Copyright and Trademark Notice

This Report contains certain information obtained from a variety of public and other sources reasonably available to Environmental Data Resources, LLC. It cannot be concluded from this Report that coverage information for the target and surrounding properties does not exist from other sources. This Report is provided on an "AS IS", "AS AVAILABLE" basis. NO WARRANTY EXPRESS OR IMPLIED IS MADE WHATSOEVER IN CONNECTION WITH THIS REPORT. ENVIRONMENTAL DATA RESOURCES, LLC AND ITS SUBSIDIARIES, AFFILIATES AND THIRD PARTY SUPPLIERS DISCLAIM ALL WARRANTIES, OF ANY KIND OR NATURE, EXPRESS OR IMPLIED, ARISING OUT OF OR RELATED TO THIS REPORT OR ANY OF THE DATA AND INFORMATION PROVIDED IN THIS REPORT, INCLUDING WITHOUT LIMITATION, ANY WARRANTIES REGARDING ACCURACY, QUALITY, CORRECTNESS, COMPLETENESS, COMPREHENSIVENESS, SUITABILITY, MERCHANTABILITY, FITNESS FOR A PARTICULAR PURPOSE, TITLE, NON-INFRINGEMENT, MISAPPROPRIATION, OR OTHERWISE. ALL RISK IS ASSUMED BY THE USER. IN NO EVENT SHALL ENVIRONMENTAL DATA RESOURCES, LLC OR ITS SUBSIDIARIES, AFFILIATES OR THIRD PARTY SUPPLIERS BE LIABLE TO ANYONE FOR ANY DIRECT, INCIDENTAL, INDIRECT, SPECIAL, CONSEQUENTIAL OR OTHER DAMAGES OF ANY TYPE OR KIND (INCLUDING BUT NOT LIMITED TO LOSS OF PROFITS, LOSS OF USE, OR LOSS OF DATA), ARISING OUT OF OR IN ANY WAY CONNECTED WITH THIS REPORT OR ANY OF THE DATA AND INFORMATION PROVIDED IN THIS REPORT. Any analyses, estimates, ratings, environmental risk levels, or risk codes provided in this Report are provided for illustrative purposes only, and are not intended to provide, nor should they be interpreted as providing any facts regarding, or prediction or forecast of, any environmental risk for any property. Only an assessment performed by a qualified environmental professional can provide findings, opinions or conclusions regarding the environmental risk or conditions in, on or at any property.

Copyright 2025 by Environmental Data Resources, Inc. All rights reserved. Reproduction in any media or format, in whole or in part, of any report or map of Environmental Data Resources, Inc., or its affiliates, is prohibited without prior written permission.

EDR and its logos (including Sanborn and Sanborn Map) are trademarks of Environmental Data Resources, LLC or its affiliates. All other trademarks used herein are the property of their respective owners.



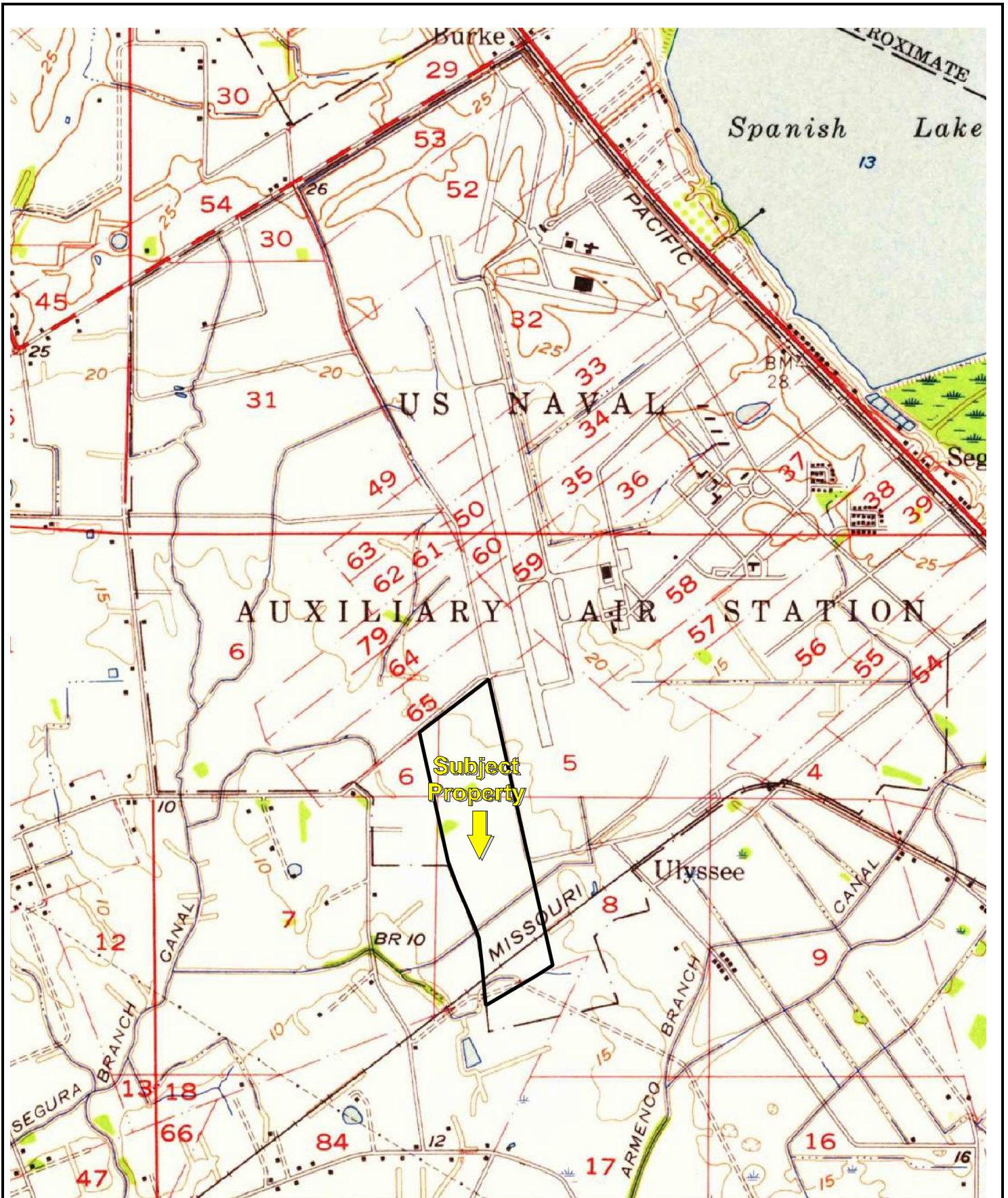
USGS 15-Minute St. Martinville, Louisiana Quadrangle
 Created: 1939

KEY:
 Subject Property 



USGS 1:250,000 Scale *Baton Rouge, Louisiana* Map
Created: 1954

KEY:
Subject Property 



USGS 15 Minute St. Martinville, Louisiana Quadrangle
Created: 1957

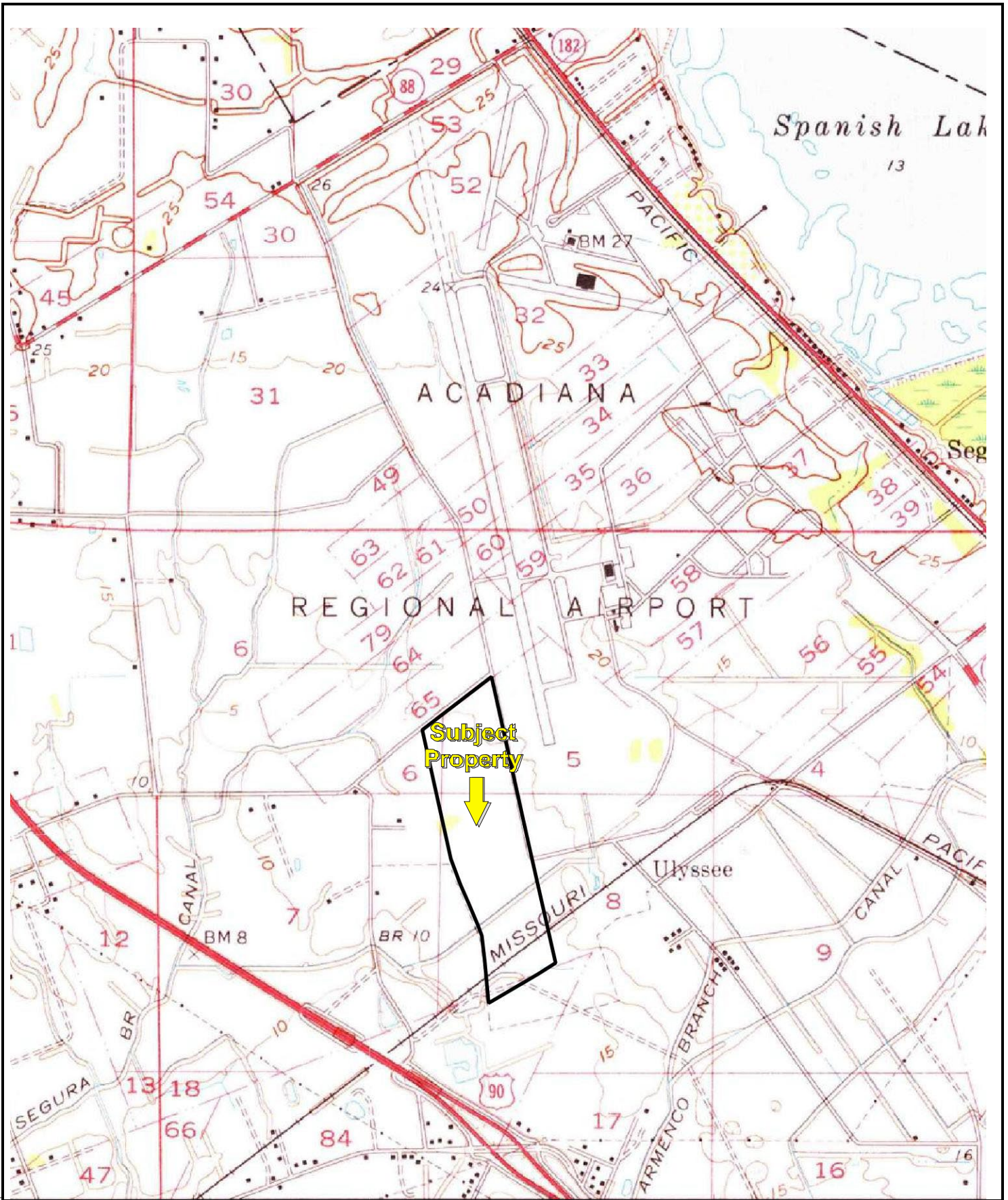
KEY:
Subject Property 





USGS 1:250,000 Scale *Baton Rouge, Louisiana* Map
Created: 1962

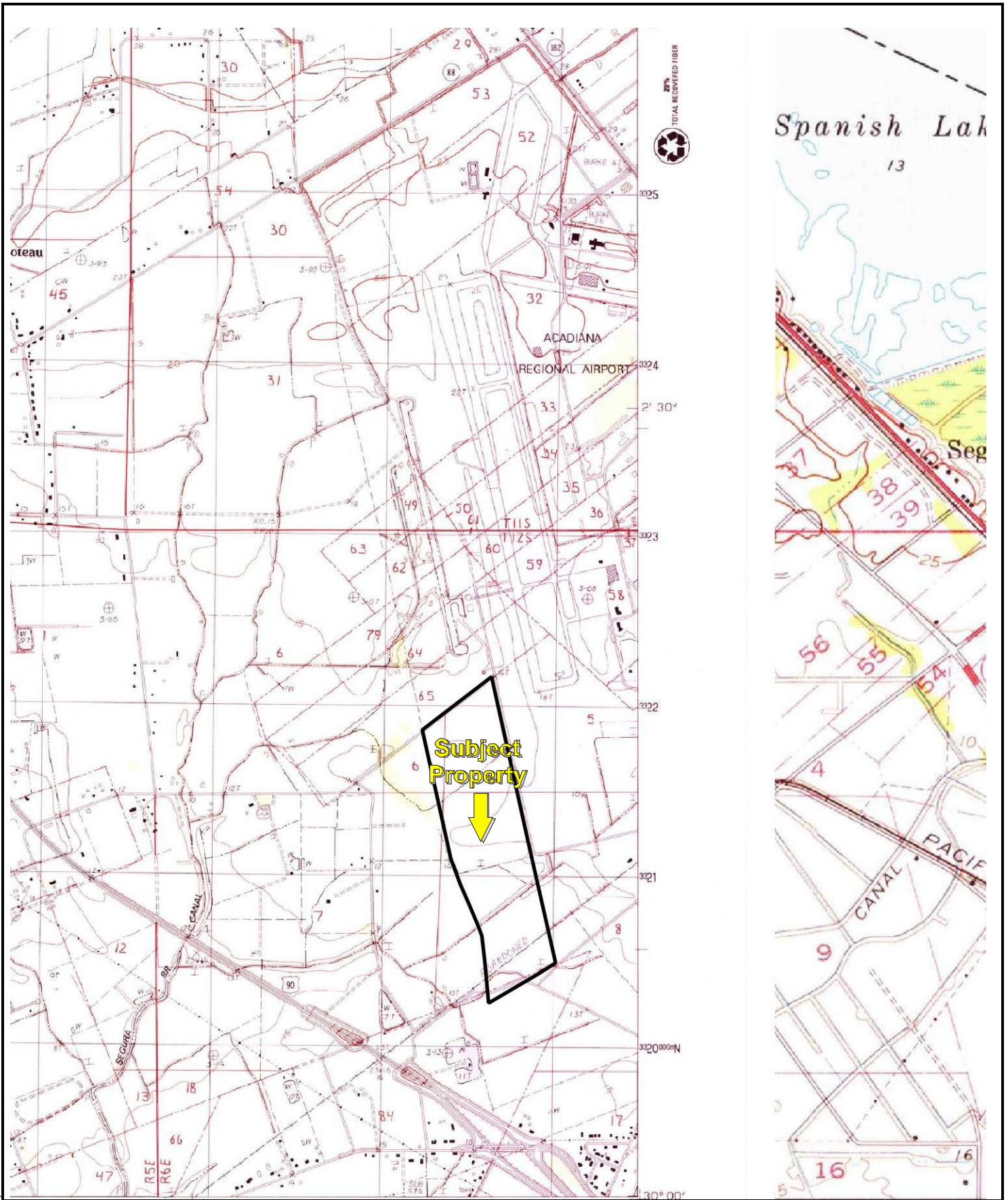
KEY:
Subject Property 



USGS 15 Minute St. Martinville, Louisiana Quadrangle
 Created: 1970

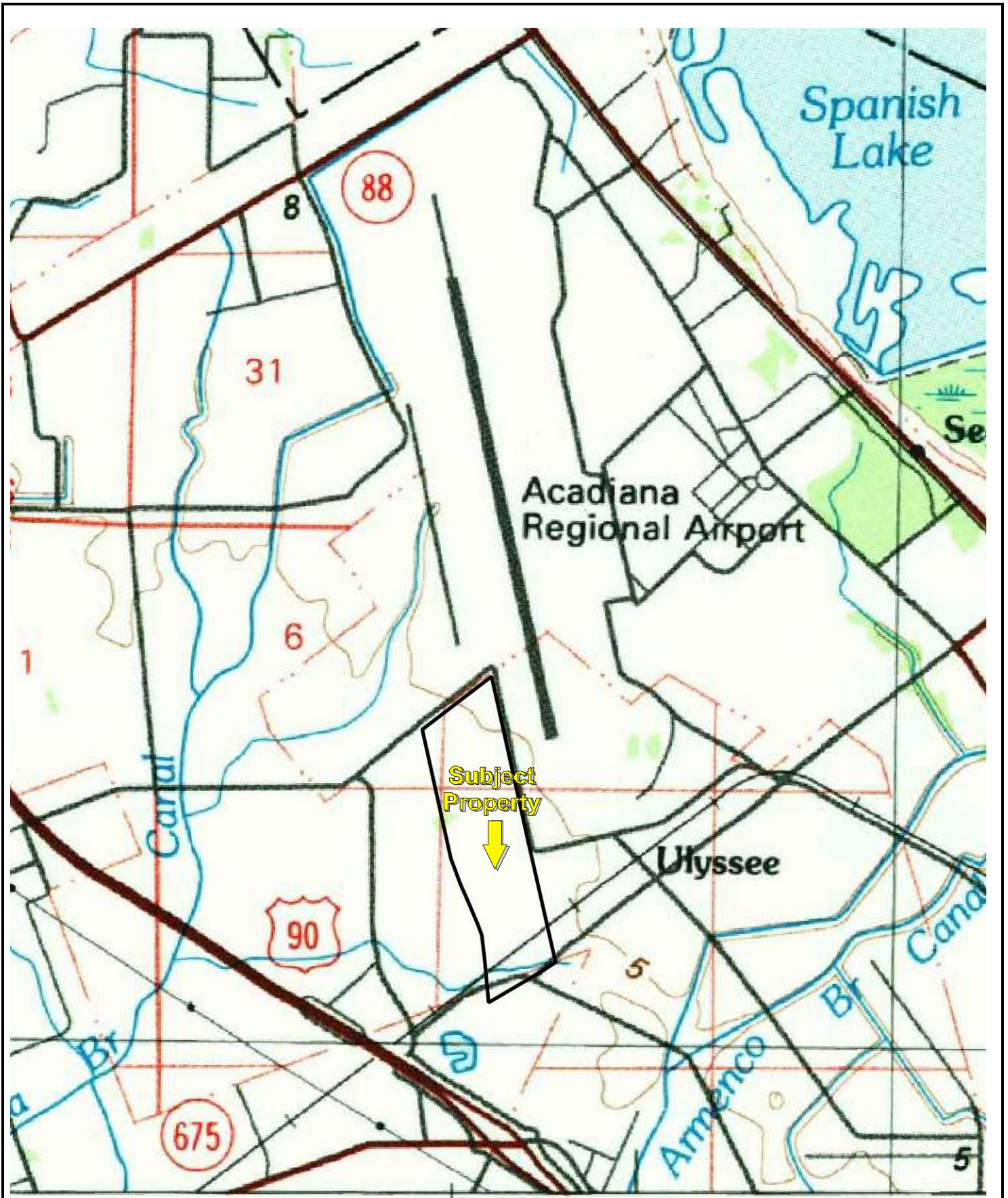
KEY:
 Subject Property 





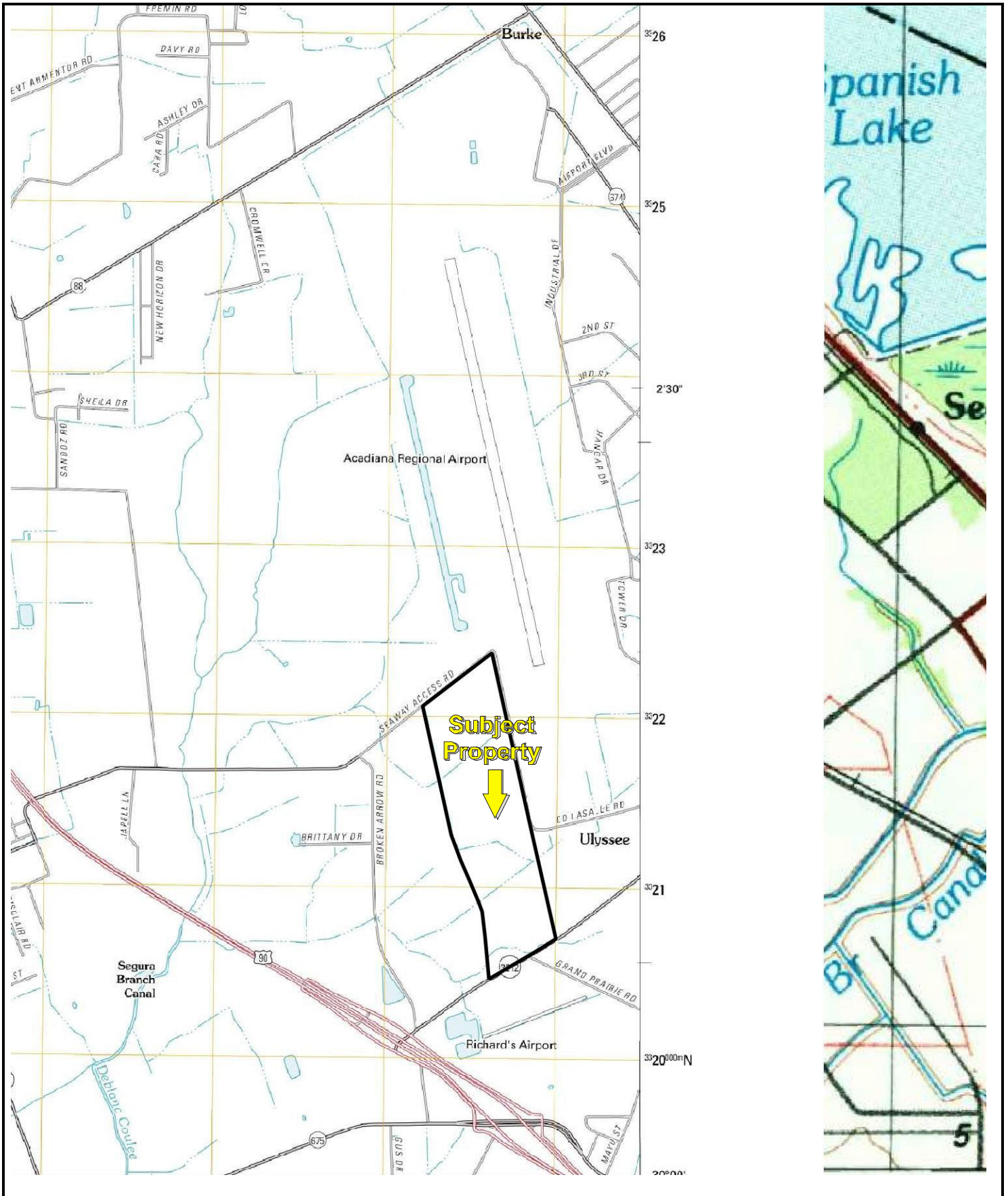
USGS 7.5 Minute *Youngville, Louisiana* Quadrangle
 Created: 1983

KEY:
 Subject Property 



USGS 30x60-Minute *Baton Rouge, Louisiana* Map
Created: 1984

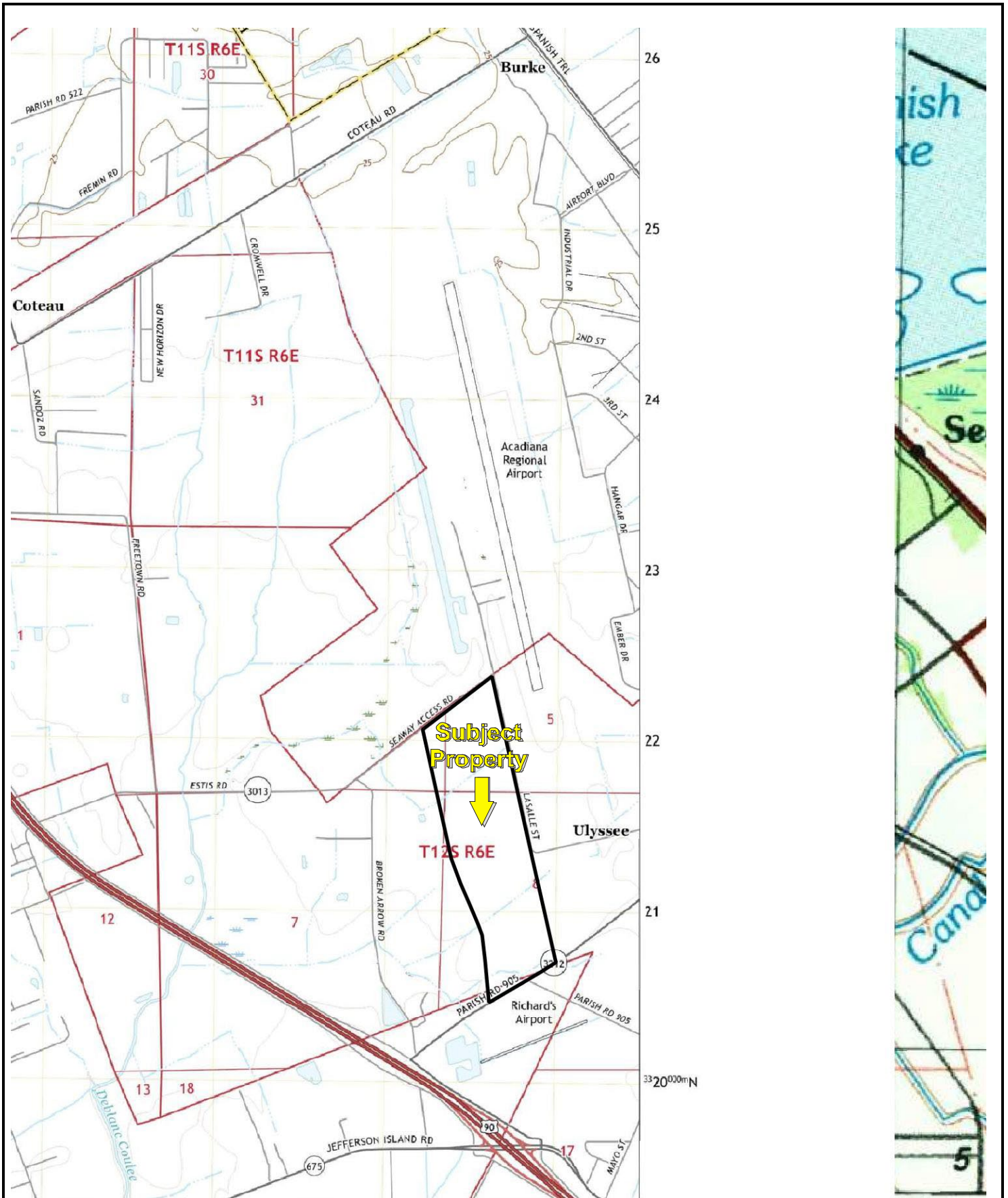
KEY:
Subject Property 



USGS 7.5 Minute *Youngsville, Louisiana* Quadrangle
 Created: 2012

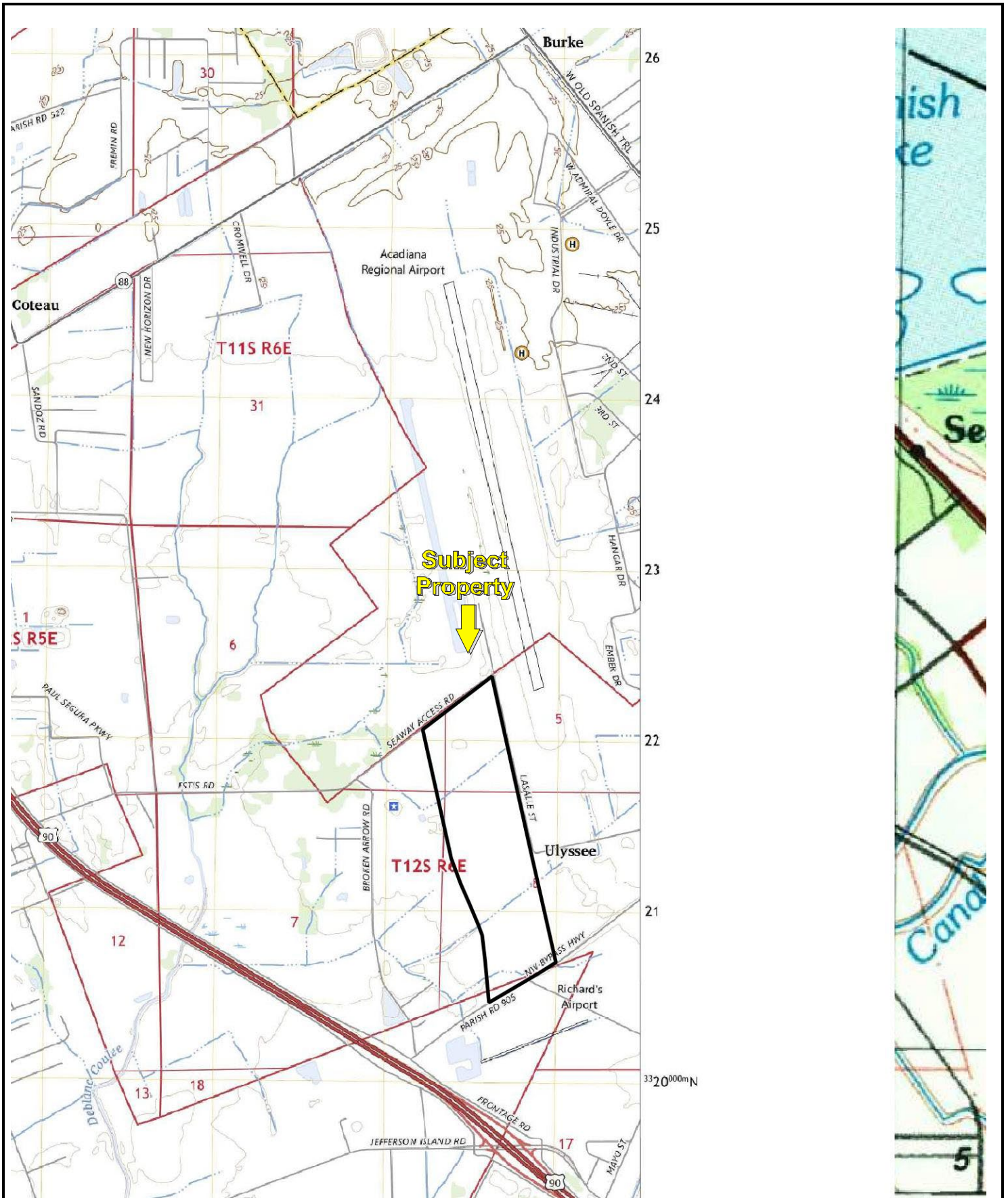
KEY:
 Subject Property 





USGS 7.5 Minute Youngville, Louisiana Quadrangle
 Created: 2018

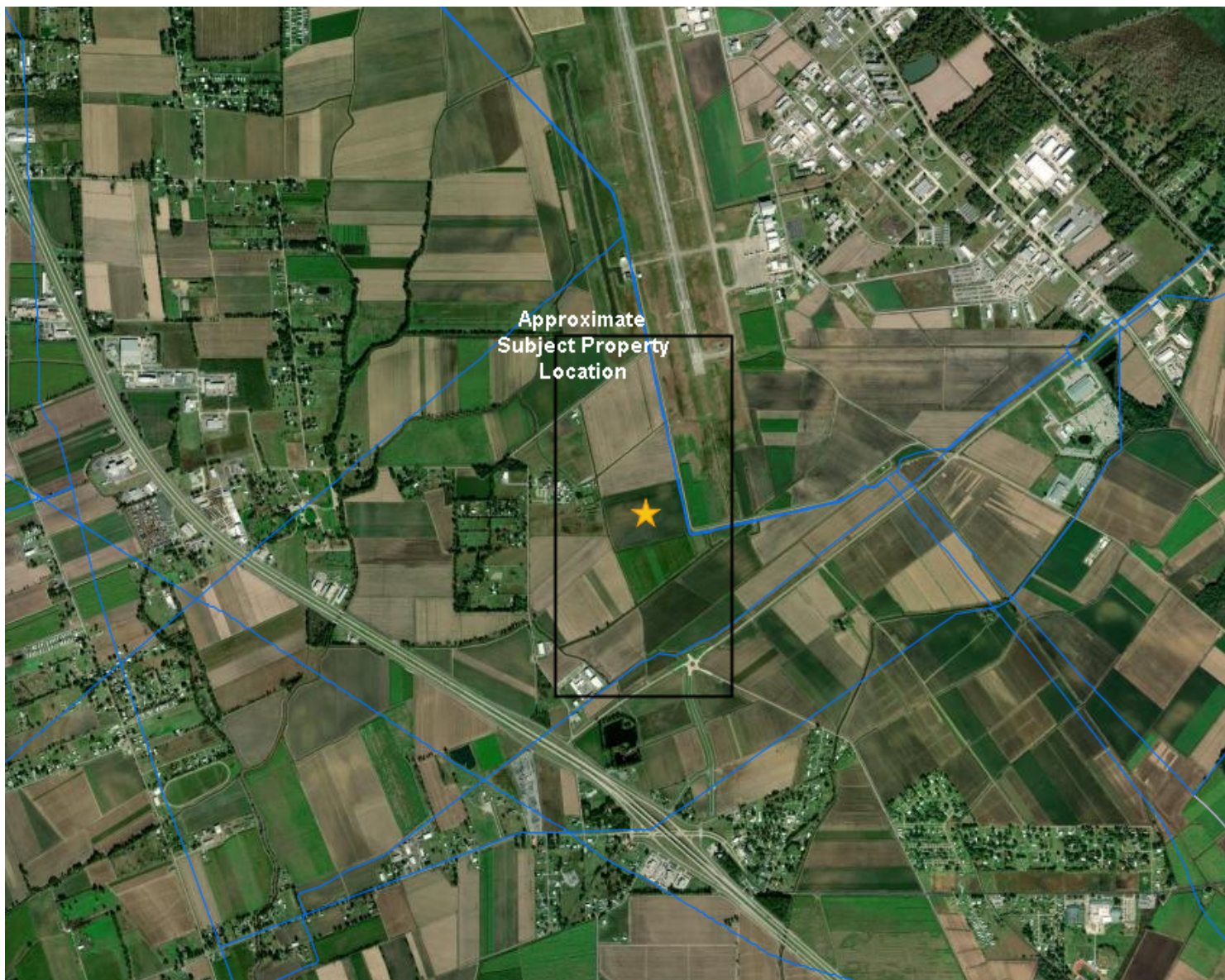
KEY:
 Subject Property 



USGS 7.5 Minute *St. Martinville, Louisiana* Quadrangle
 Created: 2024

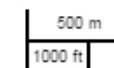
KEY:
 Subject Property 

NATIONAL PIPELINE MAPPING SYSTEM



Legend

- Accidents (Liquid)
- Incidents (Gas)
- LNG Plants
- Breakout Tanks
- Gas Transmission Pipelines
- Hazardous Liquid Pipelines
- Abandoned Pipelines



Pipelines depicted on this map represent gas transmission and hazardous liquid lines only. Gas gathering and gas distribution systems are not represented.

This map should never be used as a substitute for contacting a one-call center prior to excavation activities. Please call 811 before any digging occurs.

Questions regarding this map or its contents can be directed to npms@dot.gov.

Projection: Web Mercator

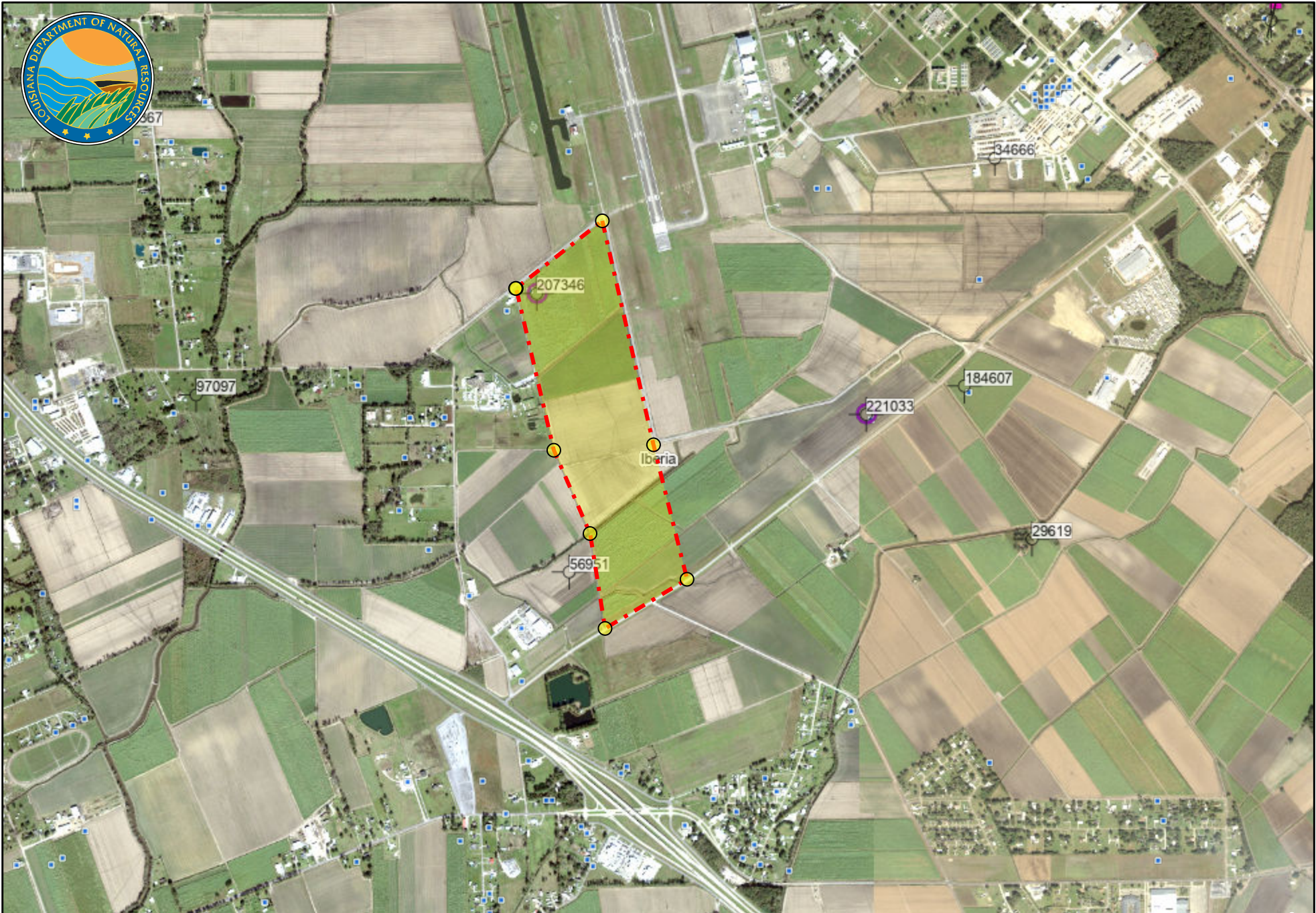
Datum: WGS84

Map produced by the Public Viewer application at www.npms.phmsa.dot.gov

World Imagery map service data is attributed to Esri, Maxar, Earthstar Geographics, and the GIS User Community.

Date Printed: Aug 27, 2025





0 0.15 0.3
mi

Absolute Scale: 1:23,529

Relative Scale: 1:23,529

Oil/Gas & Water Well Locations

Disclaimer: This data is not to be used for legal purposes.

Date: 8/27/2025



Appendix C: Regulatory Database Report

Acadiana Regional Airport - P5 Site

Hwy 3212

New Iberia, LA 70560

Inquiry Number: 8095284.2s

September 02, 2025

The EDR Radius Map™ Report with GeoCheck®



6 Armstrong Road, 4th floor
Shelton, CT 06484
Toll Free: 800.352.0050
www.edrnet.com

TABLE OF CONTENTS

<u>SECTION</u>	<u>PAGE</u>
Executive Summary	ES1
Overview Map	2
Detail Map	3
Map Findings Summary	4
Map Findings	8
Orphan Summary	43
Government Records Searched/Data Currency Tracking	GR-1
 <u>GEOCHECK ADDENDUM</u>	
Physical Setting Source Addendum	A-1
Physical Setting Source Summary	A-2
Physical Setting SSURGO Soil Map	A-5
Physical Setting Source Map	A-8
Physical Setting Source Map Findings	A-10
Physical Setting Source Records Searched	PSGR-1

Thank you for your business.
Please contact EDR at 1-800-352-0050
with any questions or comments.

Disclaimer - Copyright and Trademark Notice

This Report contains certain information obtained from a variety of public and other sources reasonably available to Environmental Data Resources, LLC. It cannot be concluded from this Report that coverage information for the target and surrounding properties does not exist from other sources. This Report is provided on an "AS IS", "AS AVAILABLE" basis. **NO WARRANTY EXPRESS OR IMPLIED IS MADE WHATSOEVER IN CONNECTION WITH THIS REPORT. ENVIRONMENTAL DATA RESOURCES, LLC AND ITS SUBSIDIARIES, AFFILIATES AND THIRD PARTY SUPPLIERS DISCLAIM ALL WARRANTIES, OF ANY KIND OR NATURE, EXPRESS OR IMPLIED, ARISING OUT OF OR RELATED TO THIS REPORT OR ANY OF THE DATA AND INFORMATION PROVIDED IN THIS REPORT, INCLUDING WITHOUT LIMITATION, ANY WARRANTIES REGARDING ACCURACY, QUALITY, CORRECTNESS, COMPLETENESS, COMPREHENSIVENESS, SUITABILITY, MERCHANTABILITY, FITNESS FOR A PARTICULAR PURPOSE, TITLE, NON-INFRINGEMENT, MISAPPROPRIATION, OR OTHERWISE. ALL RISK IS ASSUMED BY THE USER. IN NO EVENT SHALL ENVIRONMENTAL DATA RESOURCES, LLC OR ITS SUBSIDIARIES, AFFILIATES OR THIRD PARTY SUPPLIERS BE LIABLE TO ANYONE FOR ANY DIRECT, INCIDENTAL, INDIRECT, SPECIAL, CONSEQUENTIAL OR OTHER DAMAGES OF ANY TYPE OR KIND (INCLUDING BUT NOT LIMITED TO LOSS OF PROFITS, LOSS OF USE, OR LOSS OF DATA) INFORMATION PROVIDED IN THIS REPORT.** Any analyses, estimates, ratings, environmental risk levels, or risk codes provided in this Report are provided for illustrative purposes only, and are not intended to provide, nor should they be interpreted as providing any facts regarding, or prediction or forecast of, any environmental risk for any property. Only an assessment performed by a qualified environmental professional can provide findings, opinions or conclusions regarding the environmental risk or conditions in, on or at any property.

Copyright 2025 by Environmental Data Resources, LLC. All rights reserved. Reproduction in any media or format, in whole or in part, of any report or map of Environmental Data Resources, LLC, or its affiliates, is prohibited without prior written permission.

EDR and its logos (including Sanborn and Sanborn Map) are trademarks of Environmental Data Resources, LLC or its affiliates. All other trademarks used herein are the property of their respective owners.

EXECUTIVE SUMMARY

A search of available environmental records was conducted by Environmental Data Resources, Inc (EDR). The report was designed to assist parties seeking to meet the search requirements of EPA's Standards and Practices for All Appropriate Inquiries (40 CFR Part 312), the ASTM Standard Practice for Environmental Site Assessments (E1527 - 21), the ASTM Standard Practice for Environmental Site Assessments for Forestland or Rural Property (E2247 - 16), the ASTM Standard Practice for Limited Environmental Due Diligence: Transaction Screen Process (E1528 - 22) or custom requirements developed for the evaluation of environmental risk associated with a parcel of real estate.

TARGET PROPERTY INFORMATION

ADDRESS

HWY 3212
NEW IBERIA, LA 70560

COORDINATES

Latitude (North): 30.0206740 - 30° 1' 14.42"
Longitude (West): 91.8845280 - 91° 53' 4.30"
Universal Tranverse Mercator: Zone 15
UTM X (Meters): 607568.0
UTM Y (Meters): 3321420.0
Elevation: 15 ft. above sea level

USGS TOPOGRAPHIC MAP ASSOCIATED WITH TARGET PROPERTY

Target Property Map:	16395763 YOUNGSVILLE, LA
Version Date:	2020
Northeast Map:	16395725 NEW IBERIA NORTH, LA
Version Date:	2020
Southeast Map:	16399175 NEW IBERIA SOUTH, LA
Version Date:	2020
Southwest Map:	16395517 DELCAMBRE, LA
Version Date:	2020

AERIAL PHOTOGRAPHY IN THIS REPORT

Portions of Photo from:	20230526
Source:	USDA

MAPPED SITES SUMMARY

Target Property Address:
 HWY 3212
 NEW IBERIA, LA 70560

Click on Map ID to see full detail.

MAP ID	SITE NAME	ADDRESS	DATABASE ACRONYMS	RELATIVE ELEVATION	DIST (ft. & mi.) DIRECTION
A1	ACADIANA REGIONAL AI	510 AVE C STE A	SPILLS		TP
A2	BRISTOW U.S. LLC - A	4605 INDUSTRIAL DR,	ICIS		TP
A3	IBERIA PARISH AIRPOR	1404 HANGER DRIVER	PFAS ECHO		TP
A4	ACADIANA REGIONAL AI	510 AVE C STE A	UST, DEL SHWS, REM		TP
A5	ACADIANA REGIONAL AI	BUILDING 88A	SEMS-ARCHIVE		TP
A6	ACADIANA REGIONAL AI	(HWY 88)	SPILLS		TP
A7	IBERIA PARISH AIRPOR	1404 HANGAR DRIVE	NPDES		TP
A8	ACADIANA REGIONAL AI	BUILDING 88A	RGA HWS		TP
A9	ACADIANA REGIONAL AI	1213 EMBER DR	HIST LUST		TP
A10	ACADIANA REGIONAL AI	510 AVE C STE A	RGA HWS		TP
A11	IBERIA PARISH AIRPOR	1404 HANGER DRIVER	FINDS, ECHO		TP
12	ERNEST P BREAUX ELEC	2812 BROKEN ARROW RD	RCRA-VSQG, FINDS, ECHO, E MANIFEST	Lower	955, 0.181, SSW
13	NAVAL AIR STATION N.		FUDS	Higher	2635, 0.499, NNE
14	VERDANT ENERGY SOLUT	718 HANGAR DR	DEL SHWS, SPILLS, NPDES, REM	Higher	5203, 0.985, NNE

EXECUTIVE SUMMARY

TARGET PROPERTY SEARCH RESULTS

The target property was identified in the following records. For more information on this property see page 8 of the attached EDR Radius Map report:

Site	Database(s)	EPA ID
ACADIANA REGIONAL AI 510 AVE C STE A NEW IBERIA, LA 70560	SPILLS Incident Id: 176074 Incident Status: Closed	N/A
BRISTOW U.S. LLC - A 4605 INDUSTRIAL DR, NEW IBERIA, LA 70560	ICIS FRS ID:: 110007299841	N/A
IBERIA PARISH AIRPOR 1404 HANGER DRIVER NEW IBERIA, LA 70506	PFAS ECHO	N/A
ACADIANA REGIONAL AI 510 AVE C STE A NEW IBERIA, LA 70560	UST Tank Status: Removed Master Agency Id: 4394 DEL SHWS AI #: 4394 REM AI Num: 4394	N/A
ACADIANA REGIONAL AI BUILDING 88A NEW IBERIA, LA 70560	SEMS-ARCHIVE Site ID: 0600552 EPA Id: LAD980622211	LAD980622211
ACADIANA REGIONAL AI (HWY 88) NEW IBERIA, LA	SPILLS Incident Id: 100703 Incident Status: Closed	N/A
IBERIA PARISH AIRPOR 1404 HANGAR DRIVE NEW IBERIA, LA 70560	NPDES Facility Id: 242200	N/A
ACADIANA REGIONAL AI BUILDING 88A NEW IBERIA, LA	RGA HWS Facility ID: 00007 Facility ID: 7	N/A
ACADIANA REGIONAL AI 1213 EMBER DR NEW IBERIA, LA 70560	HIST LUST	N/A

EXECUTIVE SUMMARY

Facility Id: 23-005068

ACADIANA REGIONAL AI
510 AVE C STE A
NEW IBERIA, LA

RGA HWS
Facility ID: 4394

N/A

IBERIA PARISH AIRPOR
1404 HANGER DRIVER
NEW IBERIA, LA 70506

FINDS
Registry ID:: 110071896967

N/A

ECHO
Registry ID: 110071896967

DATABASES WITH NO MAPPED SITES

No mapped sites were found in EDR's search of available ("reasonably ascertainable ") government records either on the target property or within the search radius around the target property for the following databases:

STANDARD ENVIRONMENTAL RECORDS

Lists of Federal NPL (Superfund) sites

NPL..... National Priority List
Proposed NPL..... Proposed National Priority List Sites
NPL LIENS..... Federal Superfund Liens

Lists of Federal Delisted NPL sites

Delisted NPL..... National Priority List Deletions

Lists of Federal sites subject to CERCLA removals and CERCLA orders

FEDERAL FACILITY..... Federal Facility Site Information listing
SEMS..... Superfund Enterprise Management System

Lists of Federal RCRA facilities undergoing Corrective Action

CORRACTS..... Corrective Action Report

Lists of Federal RCRA TSD facilities

RCRA-TSDF..... RCRA - Treatment, Storage and Disposal

Lists of Federal RCRA generators

RCRA-LQG..... RCRA - Large Quantity Generators

EXECUTIVE SUMMARY

RCRA-SQG..... RCRA - Small Quantity Generators

Federal institutional controls / engineering controls registries

LUCIS..... Land Use Control Information System

US ENG CONTROLS..... Engineering Controls Sites List

US INST CONTROLS..... Institutional Controls Sites List

Federal ERNS list

ERNS..... Emergency Response Notification System

Lists of state- and tribal hazardous waste facilities

SHWS..... Potential and Confirmed Sites List

Lists of state and tribal landfills and solid waste disposal facilities

SWF/LF..... Landfill List

DEBRIS..... LDEQ Approved Debris Sites

HIST DEBRIS..... LDEQ Approved Debris Sites

Lists of state and tribal leaking storage tanks

LUST..... Leaking Underground Storage Tanks

INDIAN LUST..... Leaking Underground Storage Tanks on Indian Land

Lists of state and tribal registered storage tanks

FEMA UST..... Underground Storage Tank Listing

INDIAN UST..... Underground Storage Tanks on Indian Land

State and tribal institutional control / engineering control registries

AUL..... Conveyance Notice Listing

Lists of state and tribal voluntary cleanup sites

VCP..... Voluntary Remediation Program Sites

INDIAN VCP..... Voluntary Cleanup Priority Listing

Lists of state and tribal brownfield sites

BROWNFIELDS..... Brownfields Inventory

ADDITIONAL ENVIRONMENTAL RECORDS

Local Brownfield lists

US BROWNFIELDS..... A Listing of Brownfields Sites

Local Lists of Landfill / Solid Waste Disposal Sites

SWRCY..... Recycling Directory

EXECUTIVE SUMMARY

INDIAN ODI.....	Report on the Status of Open Dumps on Indian Lands
ODI.....	Open Dump Inventory
DEBRIS REGION 9.....	Torres Martinez Reservation Illegal Dump Site Locations
IHS OPEN DUMPS.....	Open Dumps on Indian Land

Local Lists of Hazardous waste / Contaminated Sites

US HIST CDL.....	Delisted National Clandestine Laboratory Register
CDL.....	Clandestine Drug Lab
US CDL.....	National Clandestine Laboratory Register

Local Land Records

LIENS.....	Environmental Liens
LIENS 2.....	CERCLA Lien Information

Records of Emergency Release Reports

HMIRS.....	Hazardous Materials Information Reporting System
SPILLS 90.....	SPILLS 90 data from FirstSearch

Other Ascertainable Records

RCRA NonGen / NLR.....	RCRA - Non Generators / No Longer Regulated
DOD.....	Department of Defense Sites
SCRD DRYCLEANERS.....	State Coalition for Remediation of Drycleaners Listing
US FIN ASSUR.....	Financial Assurance Information
EPA WATCH LIST.....	EPA WATCH LIST
2020 COR ACTION.....	2020 Corrective Action Program List
TSCA.....	Toxic Substances Control Act
TRIS.....	Toxic Chemical Release Inventory System
SSTS.....	Section 7 Tracking Systems
ROD.....	Records Of Decision
RMP.....	Risk Management Plans
RAATS.....	RCRA Administrative Action Tracking System
PRP.....	Potentially Responsible Parties
PADS.....	PCB Activity Database System
FTTS.....	FIFRA/ TSCA Tracking System - FIFRA (Federal Insecticide, Fungicide, & Rodenticide Act)/TSCA (Toxic Substances Control Act)
MLTS.....	Material Licensing Tracking System
COAL ASH DOE.....	Steam-Electric Plant Operation Data
COAL ASH EPA.....	Coal Combustion Residues Surface Impoundments List
PCB TRANSFORMER.....	PCB Transformer Registration Database
RADINFO.....	Radiation Information Database
HIST FTTS.....	FIFRA/TSCA Tracking System Administrative Case Listing
DOT OPS.....	Incident and Accident Data
CONSENT.....	Superfund (CERCLA) Consent Decrees
INDIAN RESERV.....	Indian Reservations
FUSRAP.....	Formerly Utilized Sites Remedial Action Program
UMTRA.....	Uranium Mill Tailings Sites
LEAD SMELTERS.....	Lead Smelter Sites
US AIRS.....	Aerometric Information Retrieval System Facility Subsystem
US MINES.....	Mines Master Index File
ABANDONED MINES.....	Abandoned Mines
MINES MRDS.....	Mineral Resources Data System

EXECUTIVE SUMMARY

DOCKET HWC.....	Hazardous Waste Compliance Docket Listing
UXO.....	Unexploded Ordnance Sites
FUELS PROGRAM.....	EPA Fuels Program Registered Listing
PFAS NPL.....	Superfund Sites with PFAS Detections Information
PFAS FEDERAL SITES.....	Federal Sites PFAS Information
PFAS TRIS.....	List of PFAS Added to the TRI
PFAS TSCA.....	PFAS Manufacture and Imports Information
PFAS RCRA MANIFEST.....	PFAS Transfers Identified In the RCRA Database Listing
PFAS ATSDR.....	PFAS Contamination Site Location Listing
PFAS WQP.....	Ambient Environmental Sampling for PFAS
PFAS PROJECT.....	NORTHEASTERN UNIVERSITY PFAS PROJECT
PFAS NPDES.....	Clean Water Act Discharge Monitoring Information
PFAS ECHO FIRE TRAIN....	Facilities in Industries that May Be Handling PFAS Listing
PFAS PT 139 AIRPORT.....	All Certified Part 139 Airports PFAS Information Listing
AQUEOUS FOAM NRC.....	Aqueous Foam Related Incidents Listing
BIOSOLIDS.....	ICIS-NPDES Biosolids Facility Data
UST FINDER RELEASE.....	UST Finder Releases Database
UST FINDER.....	UST Finder Database
PFAS.....	Per- and Polyfluoroalkyl Substances (PFAS) Data
AQUEOUS FOAM.....	A listing of reported incidents involving firefighting foam.
AIRS.....	Air Permit List
ASBESTOS.....	Asbestos Projects List
COAL ASH.....	Coal Ash Disposal Sites
DRYCLEANERS.....	Drycleaner Facility Listing
Financial Assurance.....	Financial Assurance Information
UIC.....	Underground Injection Wells Listing

EDR HIGH RISK HISTORICAL RECORDS

EDR Exclusive Records

EDR MGP.....	EDR Proprietary Manufactured Gas Plants
EDR Hist Auto.....	EDR Exclusive Historical Auto Stations
EDR Hist Cleaner.....	EDR Exclusive Historical Cleaners

EDR RECOVERED GOVERNMENT ARCHIVES

Exclusive Recovered Govt. Archives

RGA LF.....	Recovered Government Archive Solid Waste Facilities List
RGA LUST.....	Recovered Government Archive Leaking Underground Storage Tank

SURROUNDING SITES: SEARCH RESULTS

Surrounding sites were identified in the following databases.

Elevations have been determined from the USGS Digital Elevation Model and should be evaluated on a relative (not an absolute) basis. Relative elevation information between sites of close proximity should be field verified. Sites with an elevation equal to or higher than the target property have been differentiated below from sites with an elevation lower than the target property.

Page numbers and map identification numbers refer to the EDR Radius Map report where detailed data on individual sites can be reviewed.

Sites listed in ***bold italics*** are in multiple databases.

Unmappable (orphan) sites are not considered in the foregoing analysis.

EXECUTIVE SUMMARY

STANDARD ENVIRONMENTAL RECORDS

Lists of Federal RCRA generators

RCRA-VSQG: RCRAInfo is EPA's comprehensive information system, providing access to data supporting the Resource Conservation and Recovery Act (RCRA) of 1976 and the Hazardous and Solid Waste Amendments (HSWA) of 1984. The database includes selective information on sites which generate, transport, store, treat and/or dispose of hazardous waste as defined by the Resource Conservation and Recovery Act (RCRA). Very small quantity generators (VSQGs) generate less than 100 kg of hazardous waste, or less than 1 kg of acutely hazardous waste per month.

A review of the RCRA-VSQG list, as provided by EDR, and dated 06/02/2025 has revealed that there is 1 RCRA-VSQG site within approximately 0.25 miles of the target property.

<u>Lower Elevation</u>	<u>Address</u>	<u>Direction / Distance</u>	<u>Map ID</u>	<u>Page</u>
ERNEST P BREAUX ELEC EPA ID:: LAR000037143	2812 BROKEN ARROW RD	SSW 1/8 - 1/4 (0.181 mi.)	12	34

ADDITIONAL ENVIRONMENTAL RECORDS

Local Lists of Hazardous waste / Contaminated Sites

DEL SHWS: A listing of sites removed from the Potential and Confirmed Listing.

A review of the DEL SHWS list, as provided by EDR, and dated 01/09/2025 has revealed that there is 1 DEL SHWS site within approximately 1 mile of the target property.

<u>Equal/Higher Elevation</u>	<u>Address</u>	<u>Direction / Distance</u>	<u>Map ID</u>	<u>Page</u>
VERDANT ENERGY SOLUT AI #: 43938	718 HANGAR DR	NNE 1/2 - 1 (0.985 mi.)	14	41

Other Ascertainable Records

FUDS: The Listing includes locations of Formerly Used Defense Sites Properties where the US Army Corps Of Engineers is actively working or will take necessary cleanup actions.

A review of the FUDS list, as provided by EDR, and dated 07/23/2025 has revealed that there is 1 FUDS site within approximately 1 mile of the target property.

<u>Equal/Higher Elevation</u>	<u>Address</u>	<u>Direction / Distance</u>	<u>Map ID</u>	<u>Page</u>
NAVAL AIR STATION N.		NNE 1/4 - 1/2 (0.499 mi.)	13	40

EXECUTIVE SUMMARY

E MANIFEST: EPA established a national system for tracking hazardous waste shipments electronically. This system, known as "e-Manifest," will modernize the nation's cradle-to-grave hazardous waste tracking process while saving valuable time, resources, and dollars for industry and states.

A review of the E MANIFEST list, as provided by EDR, and dated 06/02/2025 has revealed that there is 1 E MANIFEST site within approximately 0.25 miles of the target property.

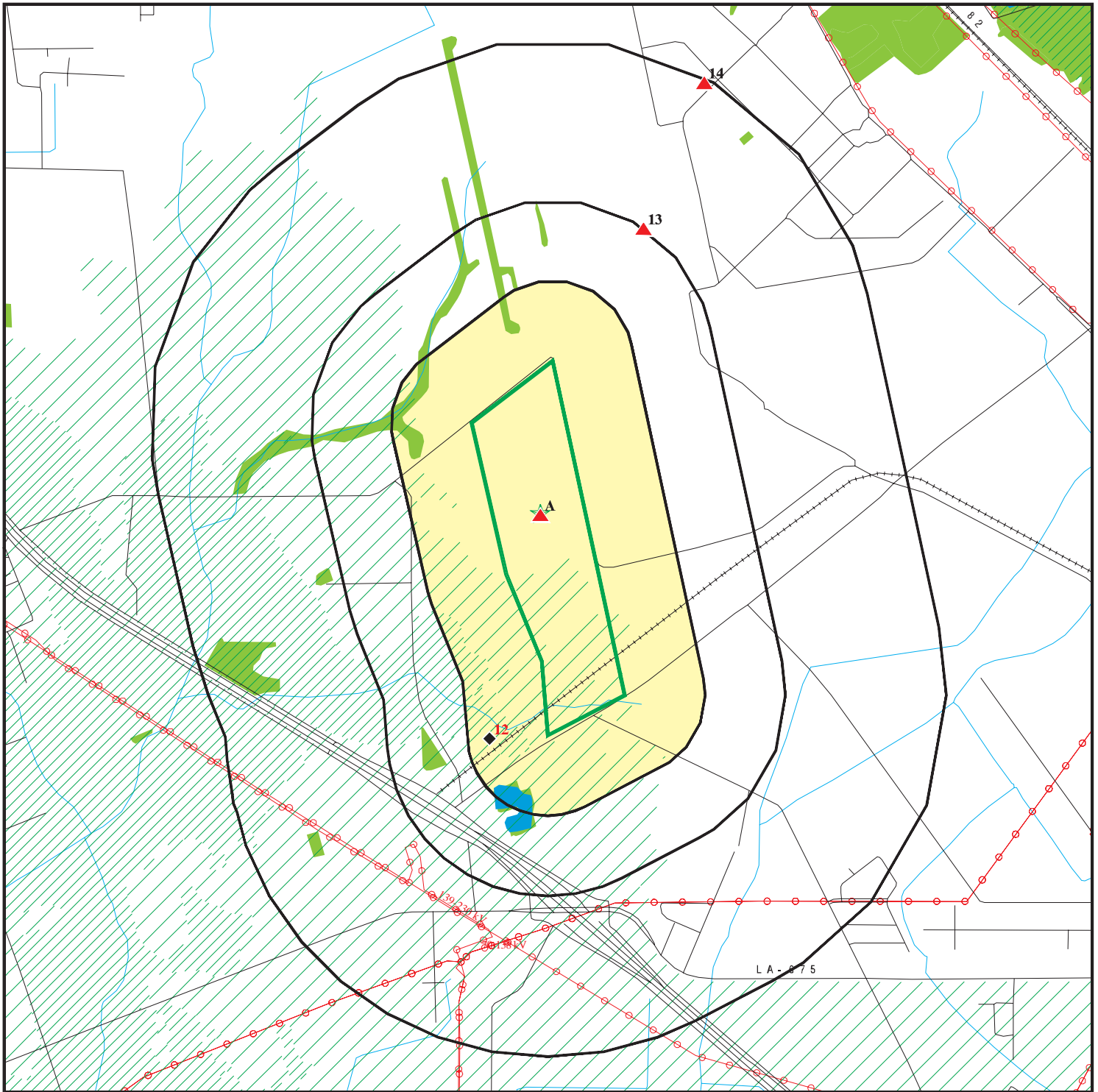
<u>Lower Elevation</u>	<u>Address</u>	<u>Direction / Distance</u>	<u>Map ID</u>	<u>Page</u>
<i>ERNEST P BREAUX ELEC</i>	<i>2812 BROKEN ARROW RD</i>	<i>SSW 1/8 - 1/4 (0.181 mi.)</i>	<i>12</i>	<i>34</i>

EXECUTIVE SUMMARY

Due to poor or inadequate address information, the following sites were not mapped. Count: 1 records.

<u>Site Name</u>	<u>Database(s)</u>
WAGUESPACK DISPOSAL PITS	SHWS, REM

OVERVIEW MAP - 8095284.2S



Target Property

Sites at elevations higher than or equal to the target property

Sites at elevations lower than the target property

Manufactured Gas Plants

National Priority List Sites

Dept. Defense Sites

Indian Reservations BIA

Power transmission lines

Special Flood Hazard Area (1%)

0.2% Annual Chance Flood Hazard

National Wetland Inventory

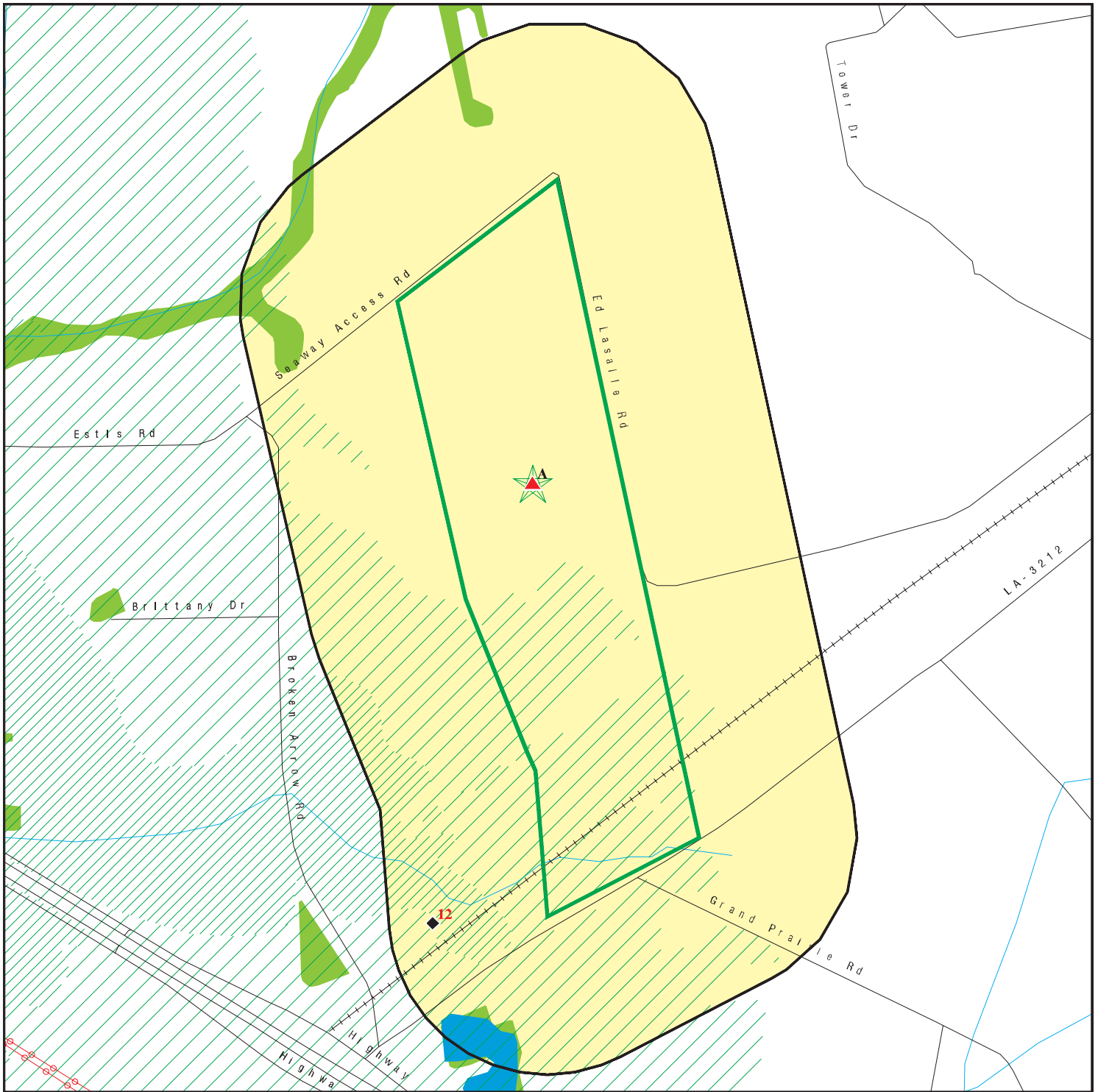














This report includes Interactive Map Layers to display and/or hide map information. The legend includes only those icons for the default map view.

SITE NAME: Acadiana Regional Airport - P5 Site
 ADDRESS: Hwy 3212
 New Iberia LA 70560
 LAT/LONG: 30.020674 / 91.884528

CLIENT: Chenier Environmental Consulting
 CONTACT: Aaron Bass
 INQUIRY #: 8095284.2s
 DATE: September 02, 2025 8:06 pm

DETAIL MAP - 8095284.2S



-  Target Property
-  Sites at elevations higher than or equal to the target property
-  Sites at elevations lower than the target property
-  Manufactured Gas Plants
-  Sensitive Receptors
-  National Priority List Sites
-  Dept. Defense Sites
-  Indian Reservations BIA
-  Power transmission lines
-  Special Flood Hazard Area (1%)
-  0.2% Annual Chance Flood Hazard
-  National Wetland Inventory

This report includes Interactive Map Layers to display and/or hide map information. The legend includes only those icons for the default map view.

SITE NAME: Acadiana Regional Airport - P5 Site
 ADDRESS: Hwy 3212
 New Iberia LA 70560
 LAT/LONG: 30.020674 / 91.884528

CLIENT: Chenier Environmental Consulting
 CONTACT: Aaron Bass
 INQUIRY #: 8095284.2s
 DATE: September 02, 2025 8:07 pm

MAP FINDINGS SUMMARY

Database	Search Distance (Miles)	Target Property	< 1/8	1/8 - 1/4	1/4 - 1/2	1/2 - 1	> 1	Total Plotted
STANDARD ENVIRONMENTAL RECORDS								
<i>Lists of Federal NPL (Superfund) sites</i>								
NPL	1.000		0	0	0	0	NR	0
Proposed NPL	1.000		0	0	0	0	NR	0
NPL LIENS	1.000		0	0	0	0	NR	0
<i>Lists of Federal Delisted NPL sites</i>								
Delisted NPL	1.000		0	0	0	0	NR	0
<i>Lists of Federal sites subject to CERCLA removals and CERCLA orders</i>								
FEDERAL FACILITY	0.500		0	0	0	NR	NR	0
SEMS	0.500		0	0	0	NR	NR	0
<i>Lists of Federal CERCLA sites with NFRAP</i>								
SEMS-ARCHIVE	0.500	1	0	0	0	NR	NR	1
<i>Lists of Federal RCRA facilities undergoing Corrective Action</i>								
CORRACTS	1.000		0	0	0	0	NR	0
<i>Lists of Federal RCRA TSD facilities</i>								
RCRA-TSDF	0.500		0	0	0	NR	NR	0
<i>Lists of Federal RCRA generators</i>								
RCRA-LQG	0.250		0	0	NR	NR	NR	0
RCRA-SQG	0.250		0	0	NR	NR	NR	0
RCRA-VSQG	0.250		0	1	NR	NR	NR	1
<i>Federal institutional controls / engineering controls registries</i>								
LUCIS	0.500		0	0	0	NR	NR	0
US ENG CONTROLS	0.500		0	0	0	NR	NR	0
US INST CONTROLS	0.500		0	0	0	NR	NR	0
<i>Federal ERNS list</i>								
ERNS	0.001		0	NR	NR	NR	NR	0
<i>Lists of state- and tribal hazardous waste facilities</i>								
SHWS	1.000		0	0	0	0	NR	0
<i>Lists of state and tribal landfills and solid waste disposal facilities</i>								
SWF/LF	0.500		0	0	0	NR	NR	0
DEBRIS	0.500		0	0	0	NR	NR	0
HIST DEBRIS	0.500		0	0	0	NR	NR	0
<i>Lists of state and tribal leaking storage tanks</i>								
LUST	0.500		0	0	0	NR	NR	0

MAP FINDINGS SUMMARY

Database	Search Distance (Miles)	Target Property	< 1/8	1/8 - 1/4	1/4 - 1/2	1/2 - 1	> 1	Total Plotted
INDIAN LUST	0.500		0	0	0	NR	NR	0
HIST LUST	0.500	1	0	0	0	NR	NR	1
<i>Lists of state and tribal registered storage tanks</i>								
FEMA UST	0.250		0	0	NR	NR	NR	0
UST	0.250	1	0	0	NR	NR	NR	1
INDIAN UST	0.250		0	0	NR	NR	NR	0
<i>State and tribal institutional control / engineering control registries</i>								
AUL	0.500		0	0	0	NR	NR	0
<i>Lists of state and tribal voluntary cleanup sites</i>								
VCP	0.500		0	0	0	NR	NR	0
INDIAN VCP	0.500		0	0	0	NR	NR	0
<i>Lists of state and tribal brownfield sites</i>								
BROWNFIELDS	0.500		0	0	0	NR	NR	0
<u>ADDITIONAL ENVIRONMENTAL RECORDS</u>								
<i>Local Brownfield lists</i>								
US BROWNFIELDS	0.500		0	0	0	NR	NR	0
<i>Local Lists of Landfill / Solid Waste Disposal Sites</i>								
SWRCY	0.500		0	0	0	NR	NR	0
INDIAN ODI	0.500		0	0	0	NR	NR	0
ODI	0.500		0	0	0	NR	NR	0
DEBRIS REGION 9	0.500		0	0	0	NR	NR	0
IHS OPEN DUMPS	0.500		0	0	0	NR	NR	0
<i>Local Lists of Hazardous waste / Contaminated Sites</i>								
US HIST CDL	0.001		0	NR	NR	NR	NR	0
CDL	0.001		0	NR	NR	NR	NR	0
DEL SHWS	1.000	1	0	0	0	1	NR	2
US CDL	0.001		0	NR	NR	NR	NR	0
<i>Local Land Records</i>								
LIENS	0.001		0	NR	NR	NR	NR	0
LIENS 2	0.001		0	NR	NR	NR	NR	0
<i>Records of Emergency Release Reports</i>								
HMIRS	0.001		0	NR	NR	NR	NR	0
SPILLS	0.001	2	0	NR	NR	NR	NR	2
SPILLS 90	0.001		0	NR	NR	NR	NR	0
<i>Other Ascertainable Records</i>								
RCRA NonGen / NLR	0.250		0	0	NR	NR	NR	0

MAP FINDINGS SUMMARY

Database	Search Distance (Miles)	Target Property	< 1/8	1/8 - 1/4	1/4 - 1/2	1/2 - 1	> 1	Total Plotted
FUDS	1.000		0	0	1	0	NR	1
DOD	1.000		0	0	0	0	NR	0
SCRD DRYCLEANERS	0.500		0	0	0	NR	NR	0
US FIN ASSUR	0.001		0	NR	NR	NR	NR	0
EPA WATCH LIST	0.001		0	NR	NR	NR	NR	0
2020 COR ACTION	0.250		0	0	NR	NR	NR	0
TSCA	0.001		0	NR	NR	NR	NR	0
TRIS	0.001		0	NR	NR	NR	NR	0
SSTS	0.001		0	NR	NR	NR	NR	0
ROD	1.000		0	0	0	0	NR	0
RMP	0.001		0	NR	NR	NR	NR	0
RAATS	0.001		0	NR	NR	NR	NR	0
PRP	0.001		0	NR	NR	NR	NR	0
PADS	0.001		0	NR	NR	NR	NR	0
ICIS	0.001	1	0	NR	NR	NR	NR	1
FTTS	0.001		0	NR	NR	NR	NR	0
MLTS	0.001		0	NR	NR	NR	NR	0
COAL ASH DOE	0.001		0	NR	NR	NR	NR	0
COAL ASH EPA	0.500		0	0	0	NR	NR	0
PCB TRANSFORMER	0.001		0	NR	NR	NR	NR	0
RADINFO	0.001		0	NR	NR	NR	NR	0
HIST FTTS	0.001		0	NR	NR	NR	NR	0
DOT OPS	0.001		0	NR	NR	NR	NR	0
CONSENT	1.000		0	0	0	0	NR	0
INDIAN RESERV	1.000		0	0	0	0	NR	0
FUSRAP	1.000		0	0	0	0	NR	0
UMTRA	0.500		0	0	0	NR	NR	0
LEAD SMELTERS	0.001		0	NR	NR	NR	NR	0
US AIRS	0.001		0	NR	NR	NR	NR	0
US MINES	0.250		0	0	NR	NR	NR	0
ABANDONED MINES	0.250		0	0	NR	NR	NR	0
MINES MRDS	0.250		0	0	NR	NR	NR	0
FINDS	0.001	1	0	NR	NR	NR	NR	1
DOCKET HWC	0.001		0	NR	NR	NR	NR	0
UXO	1.000		0	0	0	0	NR	0
ECHO	0.001	1	0	NR	NR	NR	NR	1
FUELS PROGRAM	0.250		0	0	NR	NR	NR	0
PFAS NPL	0.250		0	0	NR	NR	NR	0
PFAS FEDERAL SITES	0.250		0	0	NR	NR	NR	0
PFAS TRIS	0.250		0	0	NR	NR	NR	0
PFAS TSCA	0.250		0	0	NR	NR	NR	0
PFAS RCRA MANIFEST	0.250		0	0	NR	NR	NR	0
PFAS ATSDR	0.250		0	0	NR	NR	NR	0
PFAS WQP	0.250		0	0	NR	NR	NR	0
PFAS PROJECT	0.250		0	0	NR	NR	NR	0
PFAS NPDES	0.250		0	0	NR	NR	NR	0
PFAS ECHO	0.250	1	0	0	NR	NR	NR	1
PFAS ECHO FIRE TRAIN	0.250		0	0	NR	NR	NR	0
PFAS PT 139 AIRPORT	0.250		0	0	NR	NR	NR	0
AQUEOUS FOAM NRC	0.250		0	0	NR	NR	NR	0
BIOSOLIDS	0.001		0	NR	NR	NR	NR	0

MAP FINDINGS SUMMARY

Database	Search Distance (Miles)	Target Property	< 1/8	1/8 - 1/4	1/4 - 1/2	1/2 - 1	> 1	Total Plotted
UST FINDER RELEASE	0.500		0	0	0	NR	NR	0
UST FINDER	0.250		0	0	NR	NR	NR	0
E MANIFEST	0.250		0	1	NR	NR	NR	1
PFAS	0.250		0	0	NR	NR	NR	0
AQUEOUS FOAM	0.250		0	0	NR	NR	NR	0
AIRS	0.001		0	NR	NR	NR	NR	0
ASBESTOS	0.001		0	NR	NR	NR	NR	0
COAL ASH	0.500		0	0	0	NR	NR	0
DRYCLEANERS	0.250		0	0	NR	NR	NR	0
Financial Assurance	0.001		0	NR	NR	NR	NR	0
NPDES	0.001	1	0	NR	NR	NR	NR	1
REM	0.500	1	0	0	0	NR	NR	1
UIC	0.001		0	NR	NR	NR	NR	0

EDR HIGH RISK HISTORICAL RECORDS

EDR Exclusive Records

EDR MGP	1.000		0	0	0	0	NR	0
EDR Hist Auto	0.125		0	NR	NR	NR	NR	0
EDR Hist Cleaner	0.125		0	NR	NR	NR	NR	0

EDR RECOVERED GOVERNMENT ARCHIVES

Exclusive Recovered Govt. Archives

RGA HWS	0.001	2	0	NR	NR	NR	NR	2
RGA LF	0.001		0	NR	NR	NR	NR	0
RGA LUST	0.001		0	NR	NR	NR	NR	0

- Totals --		14	0	2	1	1	0	18
-------------	--	----	---	---	---	---	---	----

NOTES:

TP = Target Property

NR = Not Requested at this Search Distance

Sites may be listed in more than one database

Map ID
Direction
Distance
Elevation

MAP FINDINGS

Site

Database(s)

EDR ID Number
EPA ID Number

A1 **ACADIANA REGIONAL AIRPORT**
Target **510 AVE C STE A**
Property **NEW IBERIA, LA 70560**

SPILLS **S120824348**
 N/A

Site 1 of 11 in cluster A

Actual:
15 ft.

SPILLS:
Name: ACADIANA REGIONAL AIRPORT
Address: 510 Ave C Ste A
City,State,Zip: NEW IBERIA, LA 70560
Receive Date: 02/22/2017
Incident Date: 02/22/2017
Quantity: Not reported
Units: Not reported
Parameter: Not reported
Incident ID: 176074
Other Description: Oil Sheen
AI ID: 4394
Incident Status: Closed
Media Desc: Water
Location Description: Across from 4410 Admiral Doyle Dr ; New Iberia
Start Date: Not reported
Region: AR
Reporter Name: Barry Segura
Mailing Address: 510 Ave C Ste A
Mailing City: New Iberia
Mailing State: LA
Mailing Zip: 70560
Organization Name: IBERIA PARISH SEWER DISTRICT #1
Incident Desc: c17-93130 Oil sheen reported in storm drain coming from unknown source
CML
Incident Type Desc: Complaint, Oil Sheen Sighting
Comments: On February 22, 2017, Mr. Barry Segura with Iberia Parish Sewer District contacted the LDEQ Acadiana Regional Office concerning an oil sheen in a storm drain located on Acadiana Regional Airport property and near Aggreko. I arrived onsite and met with Mr. Segura. Mr. Segura stated that earlier that morning, ARA employees contacted him and stated they observed an oily sheen from an unknown source on their property. At the time of my visit, the water in the drainage way was clear. I followed the drainage way along its path until it entered a dense wooded area. No evidence of oil or a sheen was observed in the area. I advised Mr. Segura to capture photographic evidence and/or attempt to quantify the size of the sheen should a similar event occur again.

A2 **BRISTOW U.S. LLC - ACADIANA REGIONAL AIRPORT**
Target **4605 INDUSTRIAL DR,**
Property **NEW IBERIA, LA 70560**

ICIS **1018292549**
 N/A

Site 2 of 11 in cluster A

Actual:
15 ft.

ICIS:
Enforcement Action ID: LA-N00015212
FRS ID: 110007299841
Action Name: OFFSHORE LOGISTICS DBA AIR LOG (Permit LA0099414) Qncr Comment
Facility Name: BRISTOW U.S. LLC - ACADIANA REGIONAL AIRPORT
Facility Address: 4605 INDUSTRIAL DR,
NEW IBERIA, LA 70560
Enforcement Action Type: Under Review
Facility County: IBERIA

Map ID
Direction
Distance
Elevation

MAP FINDINGS

Site

Database(s)

EDR ID Number
EPA ID Number

BRISTOW U.S. LLC - ACADIANA REGIONAL AIRPORT (Continued)

1018292549

Program System Acronym: NPDES
Enforcement Action Forum Desc: Administrative - Informal
EA Type Code: UNDREV
Facility SIC Code: 4581
Federal Facility ID: Not reported
Latitude in Decimal Degrees: 30.052778
Longitude in Decimal Degrees: -91.9
Permit Type Desc: NPDES Individual Permit
Program System Acronym: LA0099414
Facility NAICS Code: Not reported
Tribal Land Code: Not reported

Enforcement Action ID: LA-N00015079
FRS ID: 110007299841
Action Name: OFFSHORE LOGISTICS DBA AIR LOG (Permit LA0099414) Qncr Comment
Facility Name: BRISTOW U.S. LLC - ACADIANA REGIONAL AIRPORT
Facility Address: 4605 INDUSTRIAL DR,
NEW IBERIA, LA 70560

Enforcement Action Type: Under Review
Facility County: IBERIA
Program System Acronym: NPDES
Enforcement Action Forum Desc: Administrative - Informal
EA Type Code: UNDREV
Facility SIC Code: 4581
Federal Facility ID: Not reported
Latitude in Decimal Degrees: 30.052778
Longitude in Decimal Degrees: -91.9
Permit Type Desc: NPDES Individual Permit
Program System Acronym: LA0099414
Facility NAICS Code: Not reported
Tribal Land Code: Not reported

Enforcement Action ID: LA-N00008485
FRS ID: 110007299841
Action Name: WEL040805
Facility Name: BRISTOW U.S. LLC - ACADIANA REGIONAL AIRPORT
Facility Address: 4605 INDUSTRIAL DR,
NEW IBERIA, LA 70560

Enforcement Action Type: Letter of Violation/ Warning Letter
Facility County: IBERIA
Program System Acronym: NPDES
Enforcement Action Forum Desc: Administrative - Informal
EA Type Code: LOVWL
Facility SIC Code: 4581
Federal Facility ID: Not reported
Latitude in Decimal Degrees: 30.052778
Longitude in Decimal Degrees: -91.9
Permit Type Desc: NPDES Individual Permit
Program System Acronym: LA0099414
Facility NAICS Code: Not reported
Tribal Land Code: Not reported

Map ID
 Direction
 Distance
 Elevation

MAP FINDINGS

Site

Database(s)

EDR ID Number
 EPA ID Number

A3 **IBERIA PARISH AIRPORT AUTHORITY - ACADIANA REGIONA**
Target **1404 HANGER DRIVER**
Property **NEW IBERIA, LA 70506**

PFAS ECHO **1031725471**
N/A

Site 3 of 11 in cluster A

Actual:
15 ft.

PFAS ECHO:
 Facility ID: 110071896967
 Name: Iberia Parish Airport Authority - Acadiana Regional Airport
 Address: 1404 HANGER DRIVER
 City, State, Zip: NEW IBERIA, LA 70506
 Latitude: 30.205154
 Longitude: -92.075303
 Count: 1
 County: IBERIA
 Status: Active
 Region: 06
 Industry: Airports

[ECHO Facility Report:](#)

Facility Percent Minority: -
 Facility Derived Tribes: -
 Facility Population: -
 EPA Programs: CWA
 Federal Facility: No
 Federal Agency: -
 Facility FIPS Code: 22045
 Facility Indian Country Flag: N
 Facility Collection Method: Zip Code Centroid
 Facility Derived HUC: -
 Facility Derived WBD: -
 Facility Derived CD113: -
 Facility Derived CB2010: -
 Facility Major Flag: -
 Facility Active Flag: Y
 Facility Inspection Count: 0
 Facility Date Last Inspection: -
 Facility Days Last Inspection: -
 Facility Informal Count: 0
 Facility Date Last Informal Action: -
 Facility Formal Action Count: 0
 Facility Date Last Formal Action: -
 Facility Total Penalties: 0
 Facility Penalty Count: -
 Facility Date Last Penalty: -
 Facility Last Penalty AMT: 0
 Facility QTRS With NC: 0
 Facility Programs With SNC: 0
 Facility Compliance Status: No Violation Identified
 Facility SNC Flag: N
 AIR Flag: N
 NPDES Flag: Y
 SDWIS Flag: N
 RCRA Flag: N
 TRI Flag: N
 GHG Flag: N
 AIR IDS: -
 CAA Permit Types: -
 CAA NAICS: -

Map ID
 Direction
 Distance
 Elevation

MAP FINDINGS

Site

Database(s)

EDR ID Number
 EPA ID Number

IBERIA PARISH AIRPORT AUTHORITY - ACADIANA REGIONAL AIRPORT (Continued)

1031725471

CAA SICS: -
 NPDES IDS: LAG542482
 CWA Permit Types: Non-M
 CWA NAICS: -
 CWA SICS: 4581
 RCRA IDS: -
 RCRA Permit Types: -
 RCRA NAICS: -
 SDWA IDS: -
 SDWA System Types: -
 SDWA Compliance Status: -
 SDWA SNC Flag: N
 TRI IDS: -
 TRI Releases Transfers: -
 TRI On Site Releases: -
 TRI Off Site Transfers: -
 TRI Reporter: -
 Facility IMP Water Flag: -

A4 ACADIANA REGIONAL AIRPORT
Target 510 AVE C STE A
Property NEW IBERIA, LA 70560

UST U003922770
DEL SHWS N/A
REM

Site 4 of 11 in cluster A

Actual:
15 ft.

UST:
 Name: ACADIANA REGIONAL AIRPORT
 Address: 510 AVE C STE A
 Address 2: Not reported
 City: NEW IBERIA
 Master Agency Id: 4394
 Subject Item ID: 1

UST Tank Num: 14132
Tank Status: Removed
 Install Date: 04/22/1961
 Total Capacity: 450000
 Number Of Compartments: 1
 Gasoline: Not reported
 Diesel: Not reported
 Gasohol: Not reported
 Kerosene: Yes
 Heating Oil: Not reported
 New Used Oil: Not reported
 MS Aviation Fuel: Not reported
 MS Additive: Not reported
 MS Antifreeze: Not reported
 MS Naptha: Not reported
 MS Varsol: Not reported
 Unknown: Not reported
 Other Sub: Not reported
 Steel Tank Covered With Asphalt: Not reported
 Cathodically Protected: Not reported
 Epoxy Coated Tank: Not reported
 A Composite Of Different Materials: Not reported
 Fiberglass Or Plastic: Not reported
 Interior Line With Some Material: Not reported
 Double Wall As Opposed To Single Wall: Not reported

Map ID
Direction
Distance
Elevation

MAP FINDINGS

Site

Database(s)

EDR ID Number
EPA ID Number

ACADIANA REGIONAL AIRPORT (Continued)

U003922770

Outside Lined w/ Polyethylen Jacket:	Not reported
Made Of Concrete:	Yes
Liner Covering Excavation Hole:	Not reported
Other Material:	Not reported
Pipe Method Description:	Not reported
Subject item desc:	Underground Storage Tank
Service change date:	Not reported
Last service date:	Not reported
Current status start date:	03/24/1997
Current status end date:	Not reported
Emer gen fuel only flag:	Not reported
Tank inert material desc:	Not reported
Mct fibrgls plastic:	Not reported
Mcp bare steel:	Y
Mcp galvanized steel:	Not reported
Mcp part stl fbrgls lines:	Not reported
Mcp copper:	Not reported
Mcp double walled:	Not reported
Mcp secondary contain:	Not reported
Mcp unknown:	Not reported
Mcp other:	Not reported
Rdt manual gauging:	Not reported
Rdt tank tightness:	Not reported
Rdt invent control:	Not reported
Rdt auto guage:	Not reported
Rdt grndwtr monitor:	Not reported
Rdt intr mon dwall:	Not reported
Rdt intr mon secd:	Not reported
Rdt vapor monitor:	Not reported
Rdt other:	Not reported
Rdp line tightness:	Not reported
Rdp grndwtr monitor:	Not reported
Rdp intr mon dwall:	Not reported
Rdp intr mon secd:	Not reported
Rdp vapor monitor:	Not reported
Rdp other:	Not reported
Overfill prevent install date:	Not reported
Alt spill overfill equip flag:	Not reported
Alt spill overfill equip desc:	Not reported
Tank ext corr protect date:	Not reported
Cpt fibrgls plstc:	Not reported
Cpt stl fbr plastic:	Not reported
Cpt expert no leak:	Not reported
Cpt dielectric coat:	Not reported
Cpt impressed curr:	Not reported
Cpt cathodic protect:	Not reported
Cpt interior lining:	Not reported
Cpt lined cathod prot:	Not reported
Cpt other:	Not reported
Pipe ext corr protect date:	Not reported
Cpp fibrgls plastic:	Not reported
Cpp part stl fbrgls:	Not reported
Cpp expert no leak:	Not reported
Cpp dielectric coat:	Not reported
Cpp impressed curr:	Not reported
Cpp cathodic protect:	Y
Cpp other:	Not reported

Map ID
Direction
Distance
Elevation

MAP FINDINGS

Site

Database(s)

EDR ID Number
EPA ID Number

ACADIANA REGIONAL AIRPORT (Continued)

U003922770

Install certification date: 07/19/1990
Install alt certificate num: Not reported
Install cert worker name: Not reported
Install cert worker emp name: Not reported
Install cert by mfr flag: Not reported
Install insp by reg eng flag: Not reported
Install insp by dept flag: Not reported
Install mfr chkst comp flag: Not reported
Install cert alt method flag: Not reported
Install cert alt method desc: Not reported
Closure certification date: Not reported
Closure alt cert num: Not reported
Closure cert worker name: Not reported
Closure cert worker emp name: Not reported
Active: Not reported
Bankrupt: Not reported
Closed: Not reported
Deferred: Not reported
Filled: Not reported
Hold: Not reported
Inactive: Not reported
Removed: 03/24/1997
Sold: Not reported
Temp out of service: Not reported

UST Tank Num: 14133
Tank Status: Removed
Install Date: 04/22/1961
Total Capacity: 450000
Number Of Compartments: 1
Gasoline: Not reported
Diesel: Not reported
Gasohol: Not reported
Kerosene: Not reported
Heating Oil: Not reported
New Used Oil: Not reported
MS Aviation Fuel: Not reported
MS Additive: Not reported
MS Antifreeze: Not reported
MS Naptha: Not reported
MS Varsol: Not reported
Unknown: Not reported
Other Sub: Y
Steel Tank Covered With Asphalt: Not reported
Cathodically Protected: Not reported
Epoxy Coated Tank: Not reported
A Composite Of Different Materials: Not reported
Fiberglass Or Plastic: Not reported
Interior Line With Some Material: Not reported
Double Wall As Opposed To Single Wall: Not reported
Outside Lined w/ Polyethylen Jacket: Not reported
Made Of Concrete: Yes
Liner Covering Excavation Hole: Not reported
Other Material: Not reported
Pipe Method Description: Not reported
Subject item desc: Underground Storage Tank

Map ID
Direction
Distance
Elevation

MAP FINDINGS

Site

Database(s)

EDR ID Number
EPA ID Number

ACADIANA REGIONAL AIRPORT (Continued)

U003922770

Service change date:	Not reported
Last service date:	Not reported
Current status start date:	03/24/1997
Current status end date:	Not reported
Emer gen fuel only flag:	Not reported
Tank inert material desc:	Not reported
Mct fibrgls plastic:	Not reported
Mcp bare steel:	Y
Mcp galvanized steel:	Not reported
Mcp part stl fbrgls lines:	Not reported
Mcp copper:	Not reported
Mcp double walled:	Not reported
Mcp secondary contain:	Not reported
Mcp unknown:	Not reported
Mcp other:	Not reported
Rdt manual gauging:	Not reported
Rdt tank tightness:	Not reported
Rdt invent control:	Not reported
Rdt auto guage:	Not reported
Rdt grndwtr monitor:	Not reported
Rdt intr mon dwall:	Not reported
Rdt intr mon secd:	Not reported
Rdt vapor monitor:	Not reported
Rdt other:	Not reported
Rdp line tightness:	Not reported
Rdp grndwtr monitor:	Not reported
Rdp intr mon dwall:	Not reported
Rdp intr mon secd:	Not reported
Rdp vapor monitor:	Not reported
Rdp other:	Not reported
Overfill prevent install date:	Not reported
Alt spill overfill equip flag:	Not reported
Alt spill overfill equip desc:	Not reported
Tank ext corr protect date:	Not reported
Cpt fibrgls plstc:	Not reported
Cpt stl fbr plastic:	Not reported
Cpt expert no leak:	Not reported
Cpt dielectric coat:	Not reported
Cpt impressed curr:	Not reported
Cpt cathodic protect:	Not reported
Cpt interior lining:	Not reported
Cpt lined cathod prot:	Not reported
Cpt other:	Not reported
Pipe ext corr protect date:	Not reported
Cpp fibrgls plastic:	Not reported
Cpp part stl fbrgls:	Not reported
Cpp expert no leak:	Not reported
Cpp dielectric coat:	Not reported
Cpp impressed curr:	Not reported
Cpp cathodic protect:	Y
Cpp other:	Not reported
Install certification date:	07/19/1990
Install alt certificate num:	Not reported
Install cert worker name:	Not reported
Install cert worker emp name:	Not reported
Install cert by mfr flag:	Not reported
Install insp by reg eng flag:	Not reported

Map ID
Direction
Distance
Elevation

MAP FINDINGS

Site

Database(s)

EDR ID Number
EPA ID Number

ACADIANA REGIONAL AIRPORT (Continued)

U003922770

Install insp by dept flag:	Not reported
Install mfr chkst comp flag:	Not reported
Install cert alt method flag:	Not reported
Install cert alt method desc:	Not reported
Closure certification date:	Not reported
Closure alt cert num:	Not reported
Closure cert worker name:	Not reported
Closure cert worker emp name:	Not reported
Active:	Not reported
Bankrupt:	Not reported
Closed:	Not reported
Deferred:	Not reported
Filled:	Not reported
Hold:	Not reported
Inactive:	Not reported
Removed:	03/24/1997
Sold:	Not reported
Temp out of service:	Not reported
UST Tank Num:	14134
Tank Status:	Removed
Install Date:	04/22/1961
Total Capacity:	50000
Number Of Compartments:	1
Gasoline:	Yes
Diesel:	Not reported
Gasohol:	Not reported
Kerosene:	Not reported
Heating Oil:	Not reported
New Used Oil:	Not reported
MS Aviation Fuel:	Not reported
MS Additive:	Not reported
MS Antifreeze:	Not reported
MS Naptha:	Not reported
MS Varsol:	Not reported
Unknown:	Not reported
Other Sub:	Not reported
Steel Tank Covered With Asphalt:	Not reported
Cathodically Protected:	Not reported
Epoxy Coated Tank:	Not reported
A Composite Of Different Materials:	Not reported
Fiberglass Or Plastic:	Not reported
Interior Line With Some Material:	Not reported
Double Wall As Opposed To Single Wall:	Not reported
Outside Lined w/ Polyethylen Jacket:	Not reported
Made Of Concrete:	Yes
Liner Covering Excavation Hole:	Not reported
Other Material:	Not reported
Pipe Method Description:	Not reported
Subject item desc:	Underground Storage Tank
Service change date:	Not reported
Last service date:	Not reported
Current status start date:	03/24/1997
Current status end date:	Not reported
Emer gen fuel only flag:	Not reported
Tank inert material desc:	Not reported

Map ID
Direction
Distance
Elevation

MAP FINDINGS

Site

Database(s)

EDR ID Number
EPA ID Number

ACADIANA REGIONAL AIRPORT (Continued)

U003922770

Mct fibrgls plastic:	Not reported
Mcp bare steel:	Y
Mcp galvanized steel:	Not reported
Mcp part stl fbrgls lines:	Not reported
Mcp copper:	Not reported
Mcp double walled:	Not reported
Mcp secondary contain:	Not reported
Mcp unknown:	Not reported
Mcp other:	Not reported
Rdt manual gauging:	Not reported
Rdt tank tightness:	Not reported
Rdt invent control:	Not reported
Rdt auto guage:	Not reported
Rdt grndwtr monitor:	Not reported
Rdt intr mon dwall:	Not reported
Rdt intr mon secd:	Not reported
Rdt vapor monitor:	Not reported
Rdt other:	Not reported
Rdp line tightness:	Not reported
Rdp grndwtr monitor:	Not reported
Rdp intr mon dwall:	Not reported
Rdp intr mon secd:	Not reported
Rdp vapor monitor:	Not reported
Rdp other:	Not reported
Overfill prevent install date:	Not reported
Alt spill overfill equip flag:	Not reported
Alt spill overfill equip desc:	Not reported
Tank ext corr protect date:	Not reported
Cpt fibrgls plstc:	Not reported
Cpt stl fbr plastic:	Not reported
Cpt expert no leak:	Not reported
Cpt dielectric coat:	Not reported
Cpt impressed curr:	Not reported
Cpt cathodic protect:	Not reported
Cpt interior lining:	Not reported
Cpt lined cathod prot:	Not reported
Cpt other:	Not reported
Pipe ext corr protect date:	Not reported
Cpp fibrgls plastic:	Not reported
Cpp part stl fbrgls:	Not reported
Cpp expert no leak:	Not reported
Cpp dielectric coat:	Not reported
Cpp impressed curr:	Not reported
Cpp cathodic protect:	Y
Cpp other:	Not reported
Install certification date:	07/19/1990
Install alt certificate num:	Not reported
Install cert worker name:	Not reported
Install cert worker emp name:	Not reported
Install cert by mfr flag:	Not reported
Install insp by reg eng flag:	Not reported
Install insp by dept flag:	Not reported
Install mfr chklst comp flag:	Not reported
Install cert alt method flag:	Not reported
Install cert alt method desc:	Not reported
Closure certification date:	Not reported
Closure alt cert num:	Not reported

Map ID
Direction
Distance
Elevation

MAP FINDINGS

Site

Database(s)

EDR ID Number
EPA ID Number

ACADIANA REGIONAL AIRPORT (Continued)

U003922770

Closure cert worker name:	Not reported
Closure cert worker emp name:	Not reported
Active:	Not reported
Bankrupt:	Not reported
Closed:	Not reported
Deferred:	Not reported
Filled:	Not reported
Hold:	Not reported
Inactive:	Not reported
Removed:	03/24/1997
Sold:	Not reported
Temp out of service:	Not reported
UST Tank Num:	14135
Tank Status:	Removed
Install Date:	04/22/1961
Total Capacity:	50000
Number Of Compartments:	1
Gasoline:	Yes
Diesel:	Not reported
Gasohol:	Not reported
Kerosene:	Not reported
Heating Oil:	Not reported
New Used Oil:	Not reported
MS Aviation Fuel:	Not reported
MS Additive:	Not reported
MS Antifreeze:	Not reported
MS Naptha:	Not reported
MS Varsol:	Not reported
Unknown:	Not reported
Other Sub:	Not reported
Steel Tank Covered With Asphalt:	Not reported
Cathodically Protected:	Not reported
Epoxy Coated Tank:	Not reported
A Composite Of Different Materials:	Not reported
Fiberglass Or Plastic:	Not reported
Interior Line With Some Material:	Not reported
Double Wall As Opposed To Single Wall:	Not reported
Outside Lined w/ Polyethylen Jacket:	Not reported
Made Of Concrete:	Yes
Liner Covering Excavation Hole:	Not reported
Other Material:	Not reported
Pipe Method Description:	Not reported
Subject item desc:	Underground Storage Tank
Service change date:	Not reported
Last service date:	Not reported
Current status start date:	03/24/1997
Current status end date:	Not reported
Emer gen fuel only flag:	Not reported
Tank inert material desc:	Not reported
Mct fibrgls plastic:	Not reported
Mcp bare steel:	Y
Mcp galvanized steel:	Not reported
Mcp part stl fbrgls lines:	Not reported
Mcp copper:	Not reported
Mcp double walled:	Not reported

Map ID
Direction
Distance
Elevation

MAP FINDINGS

Site

Database(s)

EDR ID Number
EPA ID Number

ACADIANA REGIONAL AIRPORT (Continued)

U003922770

Mcp secondary contain:	Not reported
Mcp unknown:	Not reported
Mcp other:	Not reported
Rdt manual gauging:	Not reported
Rdt tank tightness:	Not reported
Rdt invent control:	Not reported
Rdt auto guage:	Not reported
Rdt grndwtr monitor:	Not reported
Rdt intr mon dwall:	Not reported
Rdt intr mon secd:	Not reported
Rdt vapor monitor:	Not reported
Rdt other:	Not reported
Rdp line tightness:	Not reported
Rdp grndwtr monitor:	Not reported
Rdp intr mon dwall:	Not reported
Rdp intr mon secd:	Not reported
Rdp vapor monitor:	Not reported
Rdp other:	Not reported
Overfill prevent install date:	Not reported
Alt spill overfill equip flag:	Not reported
Alt spill overfill equip desc:	Not reported
Tank ext corr protect date:	Not reported
Cpt fibrgls plstc:	Not reported
Cpt stl fbr plastic:	Not reported
Cpt expert no leak:	Not reported
Cpt dielectric coat:	Not reported
Cpt impressed curr:	Not reported
Cpt cathodic protect:	Not reported
Cpt interior lining:	Not reported
Cpt lined cathod prot:	Not reported
Cpt other:	Not reported
Pipe ext corr protect date:	Not reported
Cpp fibrgls plastic:	Not reported
Cpp part stl fbrgls:	Not reported
Cpp expert no leak:	Not reported
Cpp dielectric coat:	Not reported
Cpp impressed curr:	Not reported
Cpp cathodic protect:	Y
Cpp other:	Not reported
Install certification date:	07/19/1990
Install alt certificate num:	Not reported
Install cert worker name:	Not reported
Install cert worker emp name:	Not reported
Install cert by mfr flag:	Not reported
Install insp by reg eng flag:	Not reported
Install insp by dept flag:	Not reported
Install mfr chklst comp flag:	Not reported
Install cert alt method flag:	Not reported
Install cert alt method desc:	Not reported
Closure certification date:	Not reported
Closure alt cert num:	Not reported
Closure cert worker name:	Not reported
Closure cert worker emp name:	Not reported
Active:	Not reported
Bankrupt:	Not reported
Closed:	Not reported
Deferred:	Not reported

Map ID
Direction
Distance
Elevation

MAP FINDINGS

Site

Database(s)

EDR ID Number
EPA ID Number

ACADIANA REGIONAL AIRPORT (Continued)

U003922770

Filled:	Not reported
Hold:	Not reported
Inactive:	Not reported
Removed:	03/24/1997
Sold:	Not reported
Temp out of service:	Not reported
UST Tank Num:	14136
Tank Status:	Removed
Install Date:	04/22/1961
Total Capacity:	50000
Number Of Compartments:	1
Gasoline:	Not reported
Diesel:	Not reported
Gasohol:	Not reported
Kerosene:	Not reported
Heating Oil:	Not reported
New Used Oil:	Not reported
MS Aviation Fuel:	Not reported
MS Additive:	Not reported
MS Antifreeze:	Not reported
MS Naptha:	Not reported
MS Varsol:	Not reported
Unknown:	Not reported
Other Sub:	Y
Steel Tank Covered With Asphalt:	Yes
Cathodically Protected:	Not reported
Epoxy Coated Tank:	Not reported
A Composite Of Different Materials:	Not reported
Fiberglass Or Plastic:	Not reported
Interior Line With Some Material:	Not reported
Double Wall As Opposed To Single Wall:	Not reported
Outside Lined w/ Polyethylen Jacket:	Not reported
Made Of Concrete:	Yes
Liner Covering Excavation Hole:	Not reported
Other Material:	Not reported
Pipe Method Description:	Not reported
Subject item desc:	Underground Storage Tank
Service change date:	Not reported
Last service date:	Not reported
Current status start date:	03/24/1997
Current status end date:	Not reported
Emer gen fuel only flag:	Not reported
Tank inert material desc:	Not reported
Mct fibrgls plastic:	Not reported
Mcp bare steel:	Y
Mcp galvanized steel:	Not reported
Mcp part stl fbrgls lines:	Not reported
Mcp copper:	Not reported
Mcp double walled:	Not reported
Mcp secondary contain:	Not reported
Mcp unknown:	Not reported
Mcp other:	Not reported
Rdt manual gauging:	Not reported
Rdt tank tightness:	Not reported
Rdt invent control:	Not reported

Map ID
Direction
Distance
Elevation

MAP FINDINGS

Site

Database(s)

EDR ID Number
EPA ID Number

ACADIANA REGIONAL AIRPORT (Continued)

U003922770

Rdt auto guage:	Not reported
Rdt grndwtr monitor:	Not reported
Rdt intr mon dwall:	Not reported
Rdt intr mon secd:	Not reported
Rdt vapor monitor:	Not reported
Rdt other:	Not reported
Rdp line tightness:	Not reported
Rdp grndwtr monitor:	Not reported
Rdp intr mon dwall:	Not reported
Rdp intr mon secd:	Not reported
Rdp vapor monitor:	Not reported
Rdp other:	Not reported
Overfill prevent install date:	Not reported
Alt spill overfill equip flag:	Not reported
Alt spill overfill equip desc:	Not reported
Tank ext corr protect date:	Not reported
Cpt fibrgls plstc:	Not reported
Cpt stl fbr plastic:	Not reported
Cpt expert no leak:	Not reported
Cpt dielectric coat:	Not reported
Cpt impressed curr:	Not reported
Cpt cathodic protect:	Not reported
Cpt interior lining:	Not reported
Cpt lined cathod prot:	Not reported
Cpt other:	Not reported
Pipe ext corr protect date:	Not reported
Cpp fibrgls plastic:	Not reported
Cpp part stl fbrgls:	Not reported
Cpp expert no leak:	Not reported
Cpp dielectric coat:	Not reported
Cpp impressed curr:	Not reported
Cpp cathodic protect:	Y
Cpp other:	Not reported
Install certification date:	07/19/1990
Install alt certificate num:	Not reported
Install cert worker name:	Not reported
Install cert worker emp name:	Not reported
Install cert by mfr flag:	Not reported
Install insp by reg eng flag:	Not reported
Install insp by dept flag:	Not reported
Install mfr chklst comp flag:	Not reported
Install cert alt method flag:	Not reported
Install cert alt method desc:	Not reported
Closure certification date:	Not reported
Closure alt cert num:	Not reported
Closure cert worker name:	Not reported
Closure cert worker emp name:	Not reported
Active:	Not reported
Bankrupt:	Not reported
Closed:	Not reported
Deferred:	Not reported
Filled:	Not reported
Hold:	Not reported
Inactive:	Not reported
Removed:	03/24/1997
Sold:	Not reported
Temp out of service:	Not reported

Map ID
Direction
Distance
Elevation

MAP FINDINGS

Site

Database(s)

EDR ID Number
EPA ID Number

ACADIANA REGIONAL AIRPORT (Continued)

U003922770

UST Tank Num:	14137
Tank Status:	Removed
Install Date:	04/22/1961
Total Capacity:	4000
Number Of Compartments:	1
Gasoline:	Not reported
Diesel:	Not reported
Gasohol:	Not reported
Kerosene:	Not reported
Heating Oil:	Not reported
New Used Oil:	Not reported
MS Aviation Fuel:	Not reported
MS Additive:	Not reported
MS Antifreeze:	Not reported
MS Naptha:	Not reported
MS Varsol:	Not reported
Unknown:	Not reported
Other Sub:	Not reported
Steel Tank Covered With Asphalt:	Not reported
Cathodically Protected:	Not reported
Epoxy Coated Tank:	Not reported
A Composite Of Different Materials:	Not reported
Fiberglass Or Plastic:	Not reported
Interior Line With Some Material:	Not reported
Double Wall As Opposed To Single Wall:	Not reported
Outside Lined w/ Polyethylen Jacket:	Not reported
Made Of Concrete:	Not reported
Liner Covering Excavation Hole:	Not reported
Other Material:	Not reported
Pipe Method Description:	Not reported
Subject item desc:	Underground Storage Tank
Service change date:	Not reported
Last service date:	Not reported
Current status start date:	07/01/2001
Current status end date:	Not reported
Emer gen fuel only flag:	Not reported
Tank inert material desc:	Not reported
Mct fibrgls plastic:	Not reported
Mcp bare steel:	Y
Mcp galvanized steel:	Not reported
Mcp part stl fbrgls lines:	Not reported
Mcp copper:	Not reported
Mcp double walled:	Not reported
Mcp secondary contain:	Not reported
Mcp unknown:	Not reported
Mcp other:	Not reported
Rdt manual gauging:	Not reported
Rdt tank tightness:	Not reported
Rdt invent control:	Not reported
Rdt auto gauge:	Not reported
Rdt grndwtr monitor:	Not reported
Rdt intr mon dwall:	Not reported
Rdt intr mon secd:	Not reported
Rdt vapor monitor:	Not reported
Rdt other:	Not reported
Rdp line tightness:	Not reported
Rdp grndwtr monitor:	Not reported

Map ID
Direction
Distance
Elevation

MAP FINDINGS

Site

Database(s)

EDR ID Number
EPA ID Number

ACADIANA REGIONAL AIRPORT (Continued)

U003922770

Rdp intr mon dwall:	Not reported
Rdp intr mon secd:	Not reported
Rdp vapor monitor:	Not reported
Rdp other:	Not reported
Overfill prevent install date:	Not reported
Alt spill overfill equip flag:	Not reported
Alt spill overfill equip desc:	Not reported
Tank ext corr protect date:	Not reported
Cpt fibrgls plstc:	Not reported
Cpt stl fbr plastic:	Not reported
Cpt expert no leak:	Not reported
Cpt dielectric coat:	Not reported
Cpt impressed curr:	Not reported
Cpt cathodic protect:	Not reported
Cpt interior lining:	Not reported
Cpt lined cathod prot:	Not reported
Cpt other:	Not reported
Pipe ext corr protect date:	Not reported
Cpp fibrgls plastic:	Not reported
Cpp part stl fbrgls:	Not reported
Cpp expert no leak:	Not reported
Cpp dielectric coat:	Not reported
Cpp impressed curr:	Not reported
Cpp cathodic protect:	Y
Cpp other:	Not reported
Install certification date:	07/19/1990
Install alt certificate num:	Not reported
Install cert worker name:	Not reported
Install cert worker emp name:	Not reported
Install cert by mfr flag:	Not reported
Install insp by reg eng flag:	Not reported
Install insp by dept flag:	Not reported
Install mfr chkfst comp flag:	Not reported
Install cert alt method flag:	Not reported
Install cert alt method desc:	Not reported
Closure certification date:	Not reported
Closure alt cert num:	Not reported
Closure cert worker name:	Not reported
Closure cert worker emp name:	Not reported
Active:	Not reported
Bankrupt:	Not reported
Closed:	Not reported
Deferred:	Not reported
Filled:	Not reported
Hold:	Not reported
Inactive:	Not reported
Removed:	07/01/2001
Sold:	Not reported
Temp out of service:	Not reported

UST Tank Num:	14138
Tank Status:	Removed
Install Date:	04/22/1961
Total Capacity:	4000
Number Of Compartments:	1
Gasoline:	Not reported

Map ID
 Direction
 Distance
 Elevation

MAP FINDINGS

Site

Database(s)

EDR ID Number
 EPA ID Number

ACADIANA REGIONAL AIRPORT (Continued)

U003922770

Diesel:	Not reported
Gasohol:	Not reported
Kerosene:	Not reported
Heating Oil:	Not reported
New Used Oil:	Not reported
MS Aviation Fuel:	Not reported
MS Additive:	Not reported
MS Antifreeze:	Not reported
MS Naptha:	Not reported
MS Varsol:	Not reported
Unknown:	Not reported
Other Sub:	Not reported
Steel Tank Covered With Asphalt:	Not reported
Cathodically Protected:	Not reported
Epoxy Coated Tank:	Not reported
A Composite Of Different Materials:	Not reported
Fiberglass Or Plastic:	Not reported
Interior Line With Some Material:	Not reported
Double Wall As Opposed To Single Wall:	Not reported
Outside Lined w/ Polyethylen Jacket:	Not reported
Made Of Concrete:	Not reported
Liner Covering Excavation Hole:	Not reported
Other Material:	Not reported
Pipe Method Description:	Not reported
Subject item desc:	Underground Storage Tank
Service change date:	Not reported
Last service date:	Not reported
Current status start date:	07/01/2001
Current status end date:	Not reported
Emer gen fuel only flag:	Not reported
Tank inert material desc:	Not reported
Mct fibrgls plastic:	Not reported
Mcp bare steel:	Y
Mcp galvanized steel:	Not reported
Mcp part stl fbrgls lines:	Not reported
Mcp copper:	Not reported
Mcp double walled:	Not reported
Mcp secondary contain:	Not reported
Mcp unknown:	Not reported
Mcp other:	Not reported
Rdt manual gauging:	Not reported
Rdt tank tightness:	Not reported
Rdt invent control:	Not reported
Rdt auto guage:	Not reported
Rdt grndwtr monitor:	Not reported
Rdt intr mon dwall:	Not reported
Rdt intr mon secd:	Not reported
Rdt vapor monitor:	Not reported
Rdt other:	Not reported
Rdp line tightness:	Not reported
Rdp grndwtr monitor:	Not reported
Rdp intr mon dwall:	Not reported
Rdp intr mon secd:	Not reported
Rdp vapor monitor:	Not reported
Rdp other:	Not reported
Overfill prevent install date:	Not reported
Alt spill overfill equip flag:	Not reported

Map ID
Direction
Distance
Elevation

MAP FINDINGS

Site

Database(s)

EDR ID Number
EPA ID Number

ACADIANA REGIONAL AIRPORT (Continued)

U003922770

Alt spill overfill equip desc:	Not reported
Tank ext corr protect date:	Not reported
Cpt fibrgls plstc:	Not reported
Cpt stl fbr plastic:	Not reported
Cpt expert no leak:	Not reported
Cpt dielectric coat:	Not reported
Cpt impressed curr:	Not reported
Cpt cathodic protect:	Not reported
Cpt interior lining:	Not reported
Cpt lined cathod prot:	Not reported
Cpt other:	Not reported
Pipe ext corr protect date:	Not reported
Cpp fibrgls plastic:	Not reported
Cpp part stl fbrgls:	Not reported
Cpp expert no leak:	Not reported
Cpp dielectric coat:	Not reported
Cpp impressed curr:	Not reported
Cpp cathodic protect:	Y
Cpp other:	Not reported
Install certification date:	07/19/1990
Install alt certificate num:	Not reported
Install cert worker name:	Not reported
Install cert worker emp name:	Not reported
Install cert by mfr flag:	Not reported
Install insp by reg eng flag:	Not reported
Install insp by dept flag:	Not reported
Install mfr chklst comp flag:	Not reported
Install cert alt method flag:	Not reported
Install cert alt method desc:	Not reported
Closure certification date:	Not reported
Closure alt cert num:	Not reported
Closure cert worker name:	Not reported
Closure cert worker emp name:	Not reported
Active:	Not reported
Bankrupt:	Not reported
Closed:	Not reported
Deferred:	Not reported
Filled:	Not reported
Hold:	Not reported
Inactive:	Not reported
Removed:	07/01/2001
Sold:	Not reported
Temp out of service:	Not reported

UST Tank Num:	14139
Tank Status:	Removed
Install Date:	04/22/1961
Total Capacity:	4000
Number Of Compartments:	1
Gasoline:	Yes
Diesel:	Not reported
Gasohol:	Not reported
Kerosene:	Not reported
Heating Oil:	Not reported
New Used Oil:	Not reported
MS Aviation Fuel:	Not reported

Map ID
 Direction
 Distance
 Elevation

MAP FINDINGS

Site

Database(s)

EDR ID Number
 EPA ID Number

ACADIANA REGIONAL AIRPORT (Continued)

U003922770

MS Additive:	Not reported
MS Antifreeze:	Not reported
MS Naptha:	Not reported
MS Varsol:	Not reported
Unknown:	Not reported
Other Sub:	Not reported
Steel Tank Covered With Asphalt:	Not reported
Cathodically Protected:	Not reported
Epoxy Coated Tank:	Not reported
A Composite Of Different Materials:	Not reported
Fiberglass Or Plastic:	Not reported
Interior Line With Some Material:	Not reported
Double Wall As Opposed To Single Wall:	Not reported
Outside Lined w/ Polyethylen Jacket:	Not reported
Made Of Concrete:	Not reported
Liner Covering Excavation Hole:	Not reported
Other Material:	Not reported
Pipe Method Description:	Not reported
Subject item desc:	Underground Storage Tank
Service change date:	Not reported
Last service date:	Not reported
Current status start date:	07/01/2001
Current status end date:	Not reported
Emer gen fuel only flag:	Not reported
Tank inert material desc:	Not reported
Mct fibrgls plastic:	Not reported
Mcp bare steel:	Y
Mcp galvanized steel:	Not reported
Mcp part stl fbrgls lines:	Not reported
Mcp copper:	Not reported
Mcp double walled:	Not reported
Mcp secondary contain:	Not reported
Mcp unknown:	Not reported
Mcp other:	Not reported
Rdt manual gauging:	Not reported
Rdt tank tightness:	Not reported
Rdt invent control:	Not reported
Rdt auto guage:	Not reported
Rdt grndwtr monitor:	Not reported
Rdt intr mon dwall:	Not reported
Rdt intr mon secd:	Not reported
Rdt vapor monitor:	Not reported
Rdt other:	Not reported
Rdp line tightness:	Not reported
Rdp grndwtr monitor:	Not reported
Rdp intr mon dwall:	Not reported
Rdp intr mon secd:	Not reported
Rdp vapor monitor:	Not reported
Rdp other:	Not reported
Overfill prevent install date:	Not reported
Alt spill overfill equip flag:	Not reported
Alt spill overfill equip desc:	Not reported
Tank ext corr protect date:	Not reported
Cpt fibrgls plstc:	Not reported
Cpt stl fbr plastic:	Not reported
Cpt expert no leak:	Not reported
Cpt dielectric coat:	Not reported

Map ID
Direction
Distance
Elevation

MAP FINDINGS

Site

Database(s)

EDR ID Number
EPA ID Number

ACADIANA REGIONAL AIRPORT (Continued)

U003922770

Cpt impressed curr:	Not reported
Cpt cathodic protect:	Not reported
Cpt interior lining:	Not reported
Cpt lined cathod prot:	Not reported
Cpt other:	Not reported
Pipe ext corr protect date:	Not reported
Cpp fibrgls plastic:	Not reported
Cpp part stl fibrgls:	Not reported
Cpp expert no leak:	Not reported
Cpp dielectric coat:	Not reported
Cpp impressed curr:	Not reported
Cpp cathodic protect:	Y
Cpp other:	Not reported
Install certification date:	07/19/1990
Install alt certificate num:	Not reported
Install cert worker name:	Not reported
Install cert worker emp name:	Not reported
Install cert by mfr flag:	Not reported
Install insp by reg eng flag:	Not reported
Install insp by dept flag:	Not reported
Install mfr chklst comp flag:	Not reported
Install cert alt method flag:	Not reported
Install cert alt method desc:	Not reported
Closure certification date:	Not reported
Closure alt cert num:	Not reported
Closure cert worker name:	Not reported
Closure cert worker emp name:	Not reported
Active:	Not reported
Bankrupt:	Not reported
Closed:	Not reported
Deferred:	Not reported
Filled:	Not reported
Hold:	Not reported
Inactive:	Not reported
Removed:	07/01/2001
Sold:	Not reported
Temp out of service:	Not reported

UST Tank Num:	52699
Tank Status:	Removed
Install Date:	01/01/1958
Total Capacity:	100
Number Of Compartments:	1
Gasoline:	Not reported
Diesel:	Yes
Gasohol:	Not reported
Kerosene:	Not reported
Heating Oil:	Not reported
New Used Oil:	Not reported
MS Aviation Fuel:	Not reported
MS Additive:	Not reported
MS Antifreeze:	Not reported
MS Naptha:	Not reported
MS Varsol:	Not reported
Unknown:	Not reported
Other Sub:	Not reported

Map ID
Direction
Distance
Elevation

MAP FINDINGS

Site

Database(s)

EDR ID Number
EPA ID Number

ACADIANA REGIONAL AIRPORT (Continued)

U003922770

Steel Tank Covered With Asphalt:	Not reported
Cathodically Protected:	Not reported
Epoxy Coated Tank:	Not reported
A Composite Of Different Materials:	Not reported
Fiberglass Or Plastic:	Not reported
Interior Line With Some Material:	Not reported
Double Wall As Opposed To Single Wall:	Not reported
Outside Lined w/ Polyethylen Jacket:	Not reported
Made Of Concrete:	Not reported
Liner Covering Excavation Hole:	Not reported
Other Material:	Not reported
Pipe Method Description:	Not reported
Subject item desc:	Underground Storage Tank
Service change date:	Not reported
Last service date:	Not reported
Current status start date:	03/01/1999
Current status end date:	Not reported
Emer gen fuel only flag:	Not reported
Tank inert material desc:	Not reported
Mct fibrgls plastic:	Not reported
Mcp bare steel:	Not reported
Mcp galvanized steel:	Not reported
Mcp part stl fbrgls lines:	Not reported
Mcp copper:	Not reported
Mcp double walled:	Not reported
Mcp secondary contain:	Not reported
Mcp unknown:	Y
Mcp other:	Not reported
Rdt manual gauging:	Not reported
Rdt tank tightness:	Not reported
Rdt invent control:	Not reported
Rdt auto guage:	Not reported
Rdt grndwtr monitor:	Not reported
Rdt intr mon dwall:	Not reported
Rdt intr mon secd:	Not reported
Rdt vapor monitor:	Not reported
Rdt other:	Not reported
Rdp line tightness:	Not reported
Rdp grndwtr monitor:	Not reported
Rdp intr mon dwall:	Not reported
Rdp intr mon secd:	Not reported
Rdp vapor monitor:	Not reported
Rdp other:	Not reported
Overfill prevent install date:	Not reported
Alt spill overfill equip flag:	Not reported
Alt spill overfill equip desc:	Not reported
Tank ext corr protect date:	Not reported
Cpt fibrgls plstc:	Not reported
Cpt stl fbr plastic:	Not reported
Cpt expert no leak:	Not reported
Cpt dielectric coat:	Not reported
Cpt impressed curr:	Not reported
Cpt cathodic protect:	Not reported
Cpt interior lining:	Not reported
Cpt lined cathod prot:	Not reported
Cpt other:	Not reported
Pipe ext corr protect date:	Not reported

Map ID
Direction
Distance
Elevation

MAP FINDINGS

Site

Database(s)

EDR ID Number
EPA ID Number

ACADIANA REGIONAL AIRPORT (Continued)

U003922770

Cpp fibrgls plastic: Not reported
Cpp part stl fbrgls: Not reported
Cpp expert no leak: Not reported
Cpp dielectric coat: Not reported
Cpp impressed curr: Not reported
Cpp cathodic protect: Not reported
Cpp other: Not reported
Install certification date: 07/19/1990
Install alt certificate num: Not reported
Install cert worker name: Not reported
Install cert worker emp name: Not reported
Install cert by mfr flag: Not reported
Install insp by reg eng flag: Not reported
Install insp by dept flag: Not reported
Install mfr chklst comp flag: Not reported
Install cert alt method flag: Not reported
Install cert alt method desc: Not reported
Closure certification date: Not reported
Closure alt cert num: Not reported
Closure cert worker name: Not reported
Closure cert worker emp name: Not reported
Active: Not reported
Bankrupt: Not reported
Closed: Not reported
Deferred: Not reported
Filled: Not reported
Hold: Not reported
Inactive: Not reported
Removed: 03/01/1999
Sold: Not reported
Temp out of service: Not reported

DEL SHWS:

Name: ACADIANA REGIONAL AIRPORT
Address: 510 AVE C STE A
City,State,Zip: NEW IBERIA, LA 70560
Program: Potential
EAC Type: Approve Completion NFA w/ BOD
AI #: 4394
Evaluated And Closed: 2022-05-11 00:00:00
Comments: PEA NFA, EDMS#13282404

REM:

Name: ACADIANA REGIONAL AIRPORT
Address: 510 AVE C STE A
Address 2: Not reported
City,State,Zip: NEW IBERIA, LA 70560
AI Num: 4394
Evaluated And Closed: 05/11/2022
Program: Potential
Activity Description: Not reported
Title Description: Not reported
EAC Type: Approve Completion NFA w/ BOD
Comments: Not reported

Map ID
Direction
Distance
Elevation

MAP FINDINGS

Site

Database(s)

EDR ID Number
EPA ID Number

A5 ACADIANA REGIONAL AIRPORT
Target BUILDING 88A
Property NEW IBERIA, LA 70560

SEMS-ARCHIVE 1003873406
LAD980622211

Site 5 of 11 in cluster A

Actual:
15 ft.

SEMS Archive:
Site ID: 0600552
EPA ID: LAD980622211
Name: ACADIANA REGIONAL AIRPORT
Address: BUILDING 88A
Address 2: Not reported
City,State,Zip: NEW IBERIA, LA 70560
Cong District: 03
FIPS Code: 22045
FF: N
NPL: Not on the NPL
Non NPL Status: NFRAP-Site does not qualify for the NPL based on existing information

SEMS Archive Detail:

Region: 06
Site ID: 0600552
EPA ID: LAD980622211
Site Name: ACADIANA REGIONAL AIRPORT
NPL: N
FF: N
OU: 00
Action Code: PA
Action Name: PA
SEQ: 1
Start Date: 1982-08-01 04:00:00
Finish Date: 1982-08-01 04:00:00
Qual: N
Current Action Lead: EPA Perf

Region: 06
Site ID: 0600552
EPA ID: LAD980622211
Site Name: ACADIANA REGIONAL AIRPORT
NPL: N
FF: N
OU: 00
Action Code: DS
Action Name: DISCVRY
SEQ: 1
Start Date: 1982-04-01 05:00:00
Finish Date: 1982-04-01 05:00:00
Qual: Not reported
Current Action Lead: EPA Perf

Region: 06
Site ID: 0600552
EPA ID: LAD980622211
Site Name: ACADIANA REGIONAL AIRPORT
NPL: N
FF: N
OU: 00
Action Code: VS
Action Name: ARCH SITE
SEQ: 1

Map ID
Direction
Distance
Elevation

MAP FINDINGS

Site

Database(s)

EDR ID Number
EPA ID Number

ACADIANA REGIONAL AIRPORT (Continued)

1003873406

Start Date: Not reported
Finish Date: 1982-08-01 04:00:00
Qual: Not reported
Current Action Lead: EPA Perf In-Hse

**A6
Target
Property**

**ACADIANA REGIONAL AIRPORT WNW OF AIRPORT
(HWY 88)
NEW IBERIA, LA**

**SPILLS S108853018
N/A**

Site 6 of 11 in cluster A

**Actual:
15 ft.**

SPILLS:
Name: ACADIANA REGIONAL AIRPORT WNW OF AIRPORT
Address: (Hwy 88)
City,State,Zip: NEW IBERIA, LA
Receive Date: 11/01/2007
Incident Date: 11/01/2007
Quantity: Not reported
Units: Not reported
Parameter: Not reported
Incident ID: 100703
Other Description: Not reported
AI ID: 4394
Incident Status: Closed
Media Desc: Soil
Location Description: Acadiana Regional Airport WNW of airport (Hwy 88) New Iberia
Start Date: Not reported
Region: Not reported
Reporter Name: Not reported
Mailing Address: Not reported
Mailing City: Not reported
Mailing State: Not reported
Mailing Zip: Not reported
Organization Name: Acadiana Regional Airport
Incident Desc: c07-3658 Navy jet crashed....cj
Incident Type Desc: Not reported
Comments: Not reported

**A7
Target
Property**

**IBERIA PARISH AIRPORT AUTHORITY - ACADIANA REGIONA
1404 HANGAR DRIVE
NEW IBERIA, LA 70560**

**NPDES S132714036
N/A**

Site 7 of 11 in cluster A

**Actual:
15 ft.**

NPDES:
Name: IBERIA PARISH AIRPORT AUTHORITY - ACADIANA REGIONAL AIRPORT
Address: 1404 HANGAR DRIVE
City,State,Zip: NEW IBERIA, LA 70560
Facility Id: 242200
Facility Phone: (337) 365-7202
Issued Date: 12/20/2024
Title Description: General Permit
Permit Type Description: Gen-LAG54-Sanitary Class II
Program: Water
Activity Number: GEN20240001

Map ID
 Direction
 Distance
 Elevation

MAP FINDINGS

Site

Database(s)

EDR ID Number
 EPA ID Number

IBERIA PARISH AIRPORT AUTHORITY - ACADIANA REGIONAL AIRPORT (Continued)

S132714036

Effective Date: 12/20/2024
 Expiration Date: 08/24/2028
 Permit Number: LAG542482
 Mailing Address: 1404 Hangar Drive New Iberia, LA 70560
 Effective Flag: Y

**A8
 Target
 Property**

**ACADIANA REGIONAL AIRPORT
 BUILDING 88A
 NEW IBERIA, LA**

**RGA HWS S115493569
 N/A**

Site 8 of 11 in cluster A

**Actual:
 15 ft.**

RGA HWS:

2001	ACADIANA REGIONAL AIRPORT	BUILDING 88A
2000	ACADIANA REGIONAL AIRPORT	BUILDING 88A
1999	ACADIANA REGIONAL AIRPORT	BUILDING 88A
1998	ACADIANA REGIONAL AIRPORT	BUILDING 88A
1997	ACADIANA REGIONAL AIRPORT	BUILDING 88A
1995	ACADIANA REGIONAL AIRPORT	BUILDING 88A

**A9
 Target
 Property**

**ACADIANA REGIONAL AIRPORT
 1213 EMBER DR
 NEW IBERIA, LA 70560**

**HIST LUST S103490147
 N/A**

Site 9 of 11 in cluster A

**Actual:
 15 ft.**

HIST LUST:

Facility ID:	23-005068
Facility Parish:	IBERIA
Substance Name:	UNKNOWN
Substance Name 2:	Not reported
Quantity:	UNKNOWN
Quantity 2:	Not reported
Date Confirmed:	03/20/1997
Date Confirmed 2:	Not reported
Incident Number:	97-4-0033
Incident Date:	Not reported
Type of Incident:	UNKNOWN
Type of Incident No2:	Not reported
Reported By:	Not reported
Reported By 2:	Not reported
Owner ID:	00140300
Owner Name:	IBERIA PARISH AIRPORT AUTHORITY
Owner Address:	5217 NORTH/SOUTH TAXI ROAD
Owner City,St,Zip:	NEW IBERIA, LA 70560
Assessment Pending Info:	No
Assessment Request Date:	Not reported
Assessment Plan Due Date:	Not reported
Assessment Plan Received Date:	Not reported
Assessment Approved Date:	Not reported
Assessment Contractor:	Not reported
Assess Date Add Info Due:	Not reported
Assess Date Add Info Recd:	Not reported
Assess Date Add Info Due2:	Not reported
Assess Date Add Info Recd:	Not reported
Assess Date Add Info Due3:	Not reported
Corrective Plan Due Date:	Not reported

Map ID
Direction
Distance
Elevation

MAP FINDINGS

Site

Database(s)

EDR ID Number
EPA ID Number

ACADIANA REGIONAL AIRPORT (Continued)

S103490147

Corrective Plan Received Date: Not reported
Corrective Plan Approved Date: Not reported
Corr Act Date Add Info Due: Not reported
Corr Act Date Add Info Recd: Not reported
Corr Act Date Add Info Due2: Not reported
Corr Act Date Add Info Recd2: Not reported
Corr Act Date Add Info Due3: Not reported
Remediation Method: Not reported
Remediation Date: Not reported
Remediation Terminated Date: Not reported

LA HIST LUST INCIDENT:

Comments: SITE IS NAVAL AUXILLARY AT ACADIANA REGIONAL AIRPORT IN NEW IBERIA,OWNER IS CORP OF ENGINEERS, NEW ORLEANS.DEQ INSPECT. 6/24/97 TO OBSERVE BORINGS.

LA HIST LUST ASSESMENT:

Comments: Not reported

LA HIST LUST CORRECTIVE ACTION:

Comments: Not reported

Facility ID: 23-005068
Facility Parish: IBERIA
Substance Name: Not reported
Substance Name 2: Not reported
Quantity: Not reported
Quantity 2: Not reported
Date Confirmed: Not reported
Date Confirmed 2: Not reported
Incident Number: 97-4-0033
Incident Date: Not reported
Type of Incident: Not reported
Type of Incident No2: Not reported
Reported By: Not reported
Reported By 2: Not reported
Owner ID: 00140300
Owner Name: IBERIA PARISH AIRPORT AUTHORITY
Owner Address: 5217 NORTH/SOUTH TAXI ROAD
Owner City,St,Zip: NEW IBERIA, LA 70560
Assessment Pending Info: No
Assessment Request Date: Not reported
Assessment Plan Due Date: Not reported
Assessment Plan Received Date: Not reported
Assessment Approved Date: Not reported
Assessment Contractor: Not reported
Assess Date Add Info Due: Not reported
Assess Date Add Info Recd: Not reported
Assess Date Add Info Due2: Not reported
Assess Date Add Info Recd: Not reported
Assess Date Add Info Due3: Not reported
Corrective Plan Due Date: Not reported
Corrective Plan Received Date: Not reported
Corrective Plan Approved Date: Not reported
Corr Act Date Add Info Due: Not reported
Corr Act Date Add Info Recd: Not reported
Corr Act Date Add Info Due2: Not reported
Corr Act Date Add Info Recd2: Not reported
Corr Act Date Add Info Due3: Not reported
Remediation Method: Not reported

Map ID
Direction
Distance
Elevation

MAP FINDINGS

Site

Database(s)

EDR ID Number
EPA ID Number

ACADIANA REGIONAL AIRPORT (Continued)

S103490147

Remediation Date: Not reported
Remediation Terminated Date: Not reported

LA HIST LUST INCIDENT:
Comments: SITE IS NAVAL AUXILLARY AT ACADIANA REGIONAL AIRPORT IN NEW IBERIA,OWNER IS CORP OF ENGINEERS, NEW ORLEANS.DEQ INSPECT. 6/24/97 TO OBSERVE BORINGS.

LA HIST LUST ASSESSMENT:
Comments: Not reported

LA HIST LUST CORRECTIVE ACTION:
Comments: Not reported

**A10
Target
Property**

**ACADIANA REGIONAL AIRPORT
510 AVE C STE A
NEW IBERIA, LA**

**RGA HWS S115493568
N/A**

Site 10 of 11 in cluster A

**Actual:
15 ft.**

RGA HWS:

2012	ACADIANA REGIONAL AIRPORT	510 AVE C STE A
2011	ACADIANA REGIONAL AIRPORT	510 AVE C STE A
2010	ACADIANA REGIONAL AIRPORT	510 AVE C STE A
2009	ACADIANA REGIONAL AIRPORT	510 AVE C STE A
2008	ACADIANA REGIONAL AIRPORT	510 AVE C STE A
2007	ACADIANA REGIONAL AIRPORT	510 AVE C STE A
2006	ACADIANA REGIONAL AIRPORT	510 AVE C STE A
2005	ACADIANA REGIONAL AIRPORT	510 AVE C STE A
2004	ACADIANA REGIONAL AIRPORT	510 AVE C STE A
2003	ACADIANA REGIONAL AIRPORT	510 AVE C STE A
2002	ACADIANA REGIONAL AIRPORT	510 AVE C STE A

**A11
Target
Property**

**IBERIA PARISH AIRPORT AUTHORITY - ACADIANA REGIONA
1404 HANGER DRIVER
NEW IBERIA, LA 70506**

**FINDS 1031756087
ECHO N/A**

Site 11 of 11 in cluster A

**Actual:
15 ft.**

FINDS:
Registry ID: 110071896967

[Click Here for FRS Facility Detail Report:](#)

Environmental Interest/Information System:

The National Pollutant Discharge Elimination System (NPDES) module of the Integrated Compliance Information System (ICIS). Under NPDES, all facilities that discharge pollutants from any point source into waters of the United States are required to obtain a permit. The permit will likely contain limits on what can be discharged, impose monitoring and reporting requirements, and include other provisions to ensure that the discharge does not adversely affect water quality.

[Click this hyperlink](#) while viewing on your computer to access additional FINDS: detail in the EDR Site Report.

ECHO:
Envid: 1031756087
Registry ID: 110071896967

Map ID
 Direction
 Distance
 Elevation

MAP FINDINGS

Site

Database(s)

EDR ID Number
 EPA ID Number

IBERIA PARISH AIRPORT AUTHORITY - ACADIANA REGIONAL AIRPORT (Continued)

1031756087

[DFR URL:](#)

Name: IBERIA PARISH AIRPORT AUTHORITY - ACADIANA REGIONAL AIRPORT
 Address: 1404 Hanger Driver
 City,State,Zip: NEW IBERIA, LA 70506

12
SSW
1/8-1/4
0.181 mi.
955 ft.

ERNEST P BREAUX ELEC INC
2812 BROKEN ARROW RD
NEW IBERIA, LA 70560

RCRA-VSQG **1004714677**
FINDS **LAR000037143**
ECHO
E MANIFEST

Relative:
Lower
Actual:
6 ft.

RCRA Listings:
 Date Form Received by Agency: 20031010
 Handler Name: Ernest P BreauX Elec Inc
 Handler Address: Broken Arrow Rd
 Handler City,State,Zip: NEW IBERIA, LA 70560
 EPA ID: LAR000037143
 Contact Name: CHARLES TAUZIN
 Contact Address: PO BOX 1640
 Contact City,State,Zip: NEW IBERIA, LA 70561-1640
 Contact Telephone: 337-364-8183
 Contact Fax: Not reported
 Contact Email: Not reported
 Contact Title: Not reported
 EPA Region: 06
 Land Type: Private
 Federal Waste Generator Description: Conditionally Exempt Small Quantity Generator
 Non-Notifier: Not reported
 Biennial Report Cycle: Not reported
 Accessibility: Not reported
 Active Site Indicator: Handler Activities
 State District Owner: La
 State District: AC
 Mailing Address: PO BOX 1640
 Mailing City,State,Zip: NEW IBERIA, LA 70561-1640
 Owner Name: Ernest P BreauX Elec Inc
 Owner Type: Private
 Operator Name: Ernest P BreauX Electrical
 Operator Type: Private
 Short-Term Generator Activity: No
 Importer Activity: No
 Mixed Waste Generator: No
 Transporter Activity: No
 Transfer Facility Activity: No
 Recycler Activity with Storage: No
 Small Quantity On-Site Burner Exemption: No
 Smelting Melting and Refining Furnace Exemption: No
 Underground Injection Control: No
 Off-Site Waste Receipt: No
 Universal Waste Indicator: No
 Universal Waste Destination Facility: No
 Federal Universal Waste: No
 Active Site State-Reg Handler: ---
 Federal Facility Indicator: Not reported
 Hazardous Secondary Material Indicator: N
 Sub-Part K Indicator: Not reported
 2018 GPRA Permit Baseline: Not on the Baseline

Map ID
Direction
Distance
Elevation

MAP FINDINGS

Site

Database(s)

EDR ID Number
EPA ID Number

ERNEST P BREAUX ELEC INC (Continued)

1004714677

2018 GPRA Renewals Baseline:	Not on the Baseline
202 GPRA Corrective Action Baseline:	No
Subject to Corrective Action Universe:	No
Non-TSDFs Where RCRA CA has Been Imposed Universe:	No
Corrective Action Priority Ranking:	No NCAPS ranking
Environmental Control Indicator:	No
Institutional Control Indicator:	No
Human Exposure Controls Indicator:	N/A
Groundwater Controls Indicator:	N/A
Significant Non-Complier Universe:	No
Unaddressed Significant Non-Complier Universe:	No
Addressed Significant Non-Complier Universe:	No
Significant Non-Complier With a Compliance Schedule Universe:	No
Financial Assurance Required:	Not reported
Handler Date of Last Change:	20031013
Recognized Trader-Importer:	No
Recognized Trader-Exporter:	No
Importer of Spent Lead Acid Batteries:	No
Exporter of Spent Lead Acid Batteries:	No
Recycler Activity Without Storage:	No
Manifest Broker:	No
Sub-Part P Indicator:	No

Hazardous Waste Summary:

Waste Code:	D001
Waste Description:	Ignitable Waste

Waste Code:	D039
Waste Description:	Tetrachloroethylene

Handler - Owner Operator:

Owner/Operator Indicator:	Owner
Owner/Operator Name:	ERNEST P BREAUX ELEC INC
Legal Status:	Private
Date Became Current:	Not reported
Date Ended Current:	Not reported
Owner/Operator Address:	PO BOX 11640
Owner/Operator City,State,Zip:	NEW IBERIA, LA 70561-1640
Owner/Operator Telephone:	337-364-8183
Owner/Operator Telephone Ext:	Not reported
Owner/Operator Fax:	Not reported
Owner/Operator Email:	Not reported

Owner/Operator Indicator:	Operator
Owner/Operator Name:	ERNEST P BREAUX ELECTRICAL
Legal Status:	Private
Date Became Current:	20031007
Date Ended Current:	Not reported
Owner/Operator Address:	Not reported
Owner/Operator City,State,Zip:	Not reported
Owner/Operator Telephone:	Not reported
Owner/Operator Telephone Ext:	Not reported
Owner/Operator Fax:	Not reported
Owner/Operator Email:	Not reported

Map ID
Direction
Distance
Elevation

MAP FINDINGS

Site

Database(s)

EDR ID Number
EPA ID Number

ERNEST P BREAUX ELEC INC (Continued)

1004714677

Owner/Operator Indicator: Owner
Owner/Operator Name: ERNEST P BREAUX ELEC INC
Legal Status: Private
Date Became Current: Not reported
Date Ended Current: Not reported
Owner/Operator Address: PO BOX 11640
Owner/Operator City,State,Zip: NEW IBERIA, LA 70561-1640
Owner/Operator Telephone: 337-364-8183
Owner/Operator Telephone Ext: Not reported
Owner/Operator Fax: Not reported
Owner/Operator Email: Not reported

Historic Generators:

Receive Date: 20000103
Handler Name: ERNEST P BREAUX ELEC INC
Federal Waste Generator Description: Very Small Quantity Generator (formerly Conditionally-Exempt Small Quantity Generator)
State District Owner: La
Large Quantity Handler of Universal Waste: No
Recognized Trader Importer: No
Recognized Trader Exporter: No
Spent Lead Acid Battery Importer: No
Spent Lead Acid Battery Exporter: No
Current Record: No
Non Storage Recycler Activity: Not reported
Electronic Manifest Broker: Not reported

Receive Date: 20031010
Handler Name: ERNEST P BREAUX ELEC INC
Federal Waste Generator Description: Very Small Quantity Generator (formerly Conditionally-Exempt Small Quantity Generator)
State District Owner: La
Large Quantity Handler of Universal Waste: No
Recognized Trader Importer: No
Recognized Trader Exporter: No
Spent Lead Acid Battery Importer: No
Spent Lead Acid Battery Exporter: No
Current Record: Yes
Non Storage Recycler Activity: Not reported
Electronic Manifest Broker: Not reported

List of NAICS Codes and Descriptions:

NAICS Code: 23531
NAICS Description: Electrical Contractors

Facility Has Received Notices of Violations:

Violations: No Violations Found

Evaluation Action Summary:

Evaluations: No Evaluations Found

FINDS:

Registry ID: 110003365992

Map ID
Direction
Distance
Elevation

MAP FINDINGS

Site

Database(s)

EDR ID Number
EPA ID Number

ERNEST P BREAUX ELEC INC (Continued)

1004714677

[Click Here for FRS Facility Detail Report:](#)

Environmental Interest/Information System:

The Resource Conservation and Recovery Act Information System (RCRAInfo) is EPA's comprehensive information system in support of the Resource Conservation and Recovery Act (RCRA) of 1976 and the Hazardous and Solid Waste Amendments (HSWA) of 1984. It tracks many types of information about generators, transporters, treaters, storers, and disposers of hazardous waste.

[Click this hyperlink](#) while viewing on your computer to access additional FINDS: detail in the EDR Site Report.

ECHO:

Envid: 1004714677
Registry ID: 110003365992

[DFR URL:](#)

Name: ERNEST P BREAUX ELEC INC
Address: 2812 Broken Arrow Rd
City,State,Zip: NEW IBERIA, LA 70560

E MANIFEST:

Manifest Tracking Number: 019198958JJK
Last Updated Date: 20190126
Shipped Date: 20181216
Received Date: 20181226
Manifest Status: Signed
Submission Type: DataImage5Copy
Origin Type: Service
Generator EPA ID: 40 CFR PART 761
Generator Name: Ernest P. Breaux Electrical - New Iberia, La
Generator Location Street Number: Not reported
Generator Location Street 1: 2812 BROKEN ARROW ROAD
Generator Location Street 2: Not reported
Generator Location City: NEW IBERIA
Generator Location State: LA
Generator Location Zip: 70560
Generator Mail Street Number: Not reported
Generator Mail Street 1: P.O. BOX 11640
Generator Mail Street 2: Not reported
Generator Mail City: NEW IBERIA
Generator Mail Zip: 70562-1640
Generator Mail State: LA
Generator Contact Company Name: Not reported
Designated Facility EPA ID: LA0000365668
Designated Facility Name: Lei, Inc.
Designated Facility Mail Street Number: Not reported
Designated Facility Mail Street 1: Not reported
Designated Facility Mail Street 2: PO BOX 550
Designated Facility Mail City: INDEPENDENCE
Designated Facility Mail Zip: 70443
Designated Facility Mail State: LA
Designated Facility Location Street Number: 46257
Designated Facility Location Street 1: 46257 MORRIS ROAD
Designated Facility Location Street 2: Not reported
Designated Facility Location City: HAMMOND

Map ID
Direction
Distance
Elevation

MAP FINDINGS

Site

Database(s)

EDR ID Number
EPA ID Number

ERNEST P BREAUX ELEC INC (Continued)

1004714677

Designated Facility Location Zip: 70401
Designated Facility Location State: LA
Designated Facility Contact Company Name: Not reported
Manifest Residue Indicator: N
Rejection Indicator: N

PCB Information:

Manifest Tracking Number: 019198958JJK
Waste Line Number: 1
Article or Container ID: Z144070
Bulk Identity: Not reported
Date of Removal: 20181125
Load Type: Container
Load Type Description: Container
Waste Type: PCB Oil >500 ppm
Weight: 40

Manifest Tracking Number: 019198958JJK
Waste Line Number: 2
Article or Container ID: Z144081
Bulk Identity: Not reported
Date of Removal: 20181125
Load Type: ArticleNotInContainer
Load Type Description: Article Not in Container
Waste Type: Not reported
Weight: 174

Manifest Tracking Number: 019198958JJK
Waste Line Number: 2
Article or Container ID: Z144082
Bulk Identity: Not reported
Date of Removal: 20181125
Load Type: ArticleNotInContainer
Load Type Description: Article Not in Container
Waste Type: Not reported
Weight: 180

Transporter:

Manifest Tracking Number: 019198958JJK
Transporter Line Number: 1
Transporter EPA ID: LAR000055467
Transporter Name: Lei Inc

Waste Line:

Manifest Tracking Number: 019198958JJK
Waste Line Number: 1
U.S. DOT Hazardous Indicator: Y
U.S. DOT ID Number: UN2315
U.S. DOT Description: Un2315, Polychlorinated Biphenyls, Liquid, 9, Pgii, Rq(Pcb'S) (Oil >500ppm Pcb)

Non-Hazardous Waste Description: Not reported
Number of Containers: 1
Container Type Code: DM
Container Type Description: Metal drums, barrels, kegs
Waste Quantity: 400
Quantity Unit of Measure Code: K

Map ID
Direction
Distance
Elevation

MAP FINDINGS

Site

Database(s)

EDR ID Number
EPA ID Number

ERNEST P BREAUX ELEC INC (Continued)

1004714677

Quantity Unit of Measure Description:	Kilograms
Waste Quantity, in Tons:	0.44099975
Acute Waste Quantity, in Tons:	0
Non-Acute Waste Quantity, in Tons:	0.44099975
Waste Quantity, in Kilograms:	400
Acute Waste Quantity, in Kilograms:	0
Non-Acute Waste Quantity, in Kilograms:	400
Management Method Code:	H141
Management Method Description:	STORAGE, BULKING AND/OR TRANSFER OFF SITE
Waste Residue Indicator:	N
Quantity Discrepancy Indicator:	N
Waste Type Discrepancy Indicator:	N
Waste Density:	Not reported
Waste Density Unit of Measure Code:	Not reported
Waste Density Unit of Measure Description:	Not reported
Form Code:	Not reported
Form Code Description:	Not reported
Source Code:	Not reported
Source Code Description:	Not reported
Waste Minimization Code:	Not reported
Waste Minimization Code Description:	Not reported
Consent Number:	Not reported
EPA Waste Indicator:	N
Federal Waste Codes:	Not reported
Quantity Haz Kg:	0
Quantity Haz Tons:	0
Quantity Non Haz Kg:	400
Quantity Non Haz Tons:	0.44099975
State Waste Codes:	Not reported
Manifest Tracking Number:	019198958JJK
Waste Line Number:	2
U.S. DOT Hazardous Indicator:	Y
U.S. DOT ID Number:	UN2315
U.S. DOT Description:	Un2315, Polychlorinated Biphenyls, Liquid, 9, Pgii, Rq(Pcb'S) (Transformers 50-499ppm)
Non-Hazardous Waste Description:	Not reported
Number of Containers:	2
Container Type Code:	CW
Container Type Description:	Wooden boxes, cartons, cases
Waste Quantity:	600
Quantity Unit of Measure Code:	K
Quantity Unit of Measure Description:	Kilograms
Waste Quantity, in Tons:	0.6614996
Acute Waste Quantity, in Tons:	0
Non-Acute Waste Quantity, in Tons:	0.6614996
Waste Quantity, in Kilograms:	600
Acute Waste Quantity, in Kilograms:	0
Non-Acute Waste Quantity, in Kilograms:	600
Management Method Code:	H141
Management Method Description:	STORAGE, BULKING AND/OR TRANSFER OFF SITE
Waste Residue Indicator:	N
Quantity Discrepancy Indicator:	N
Waste Type Discrepancy Indicator:	N
Waste Density:	Not reported
Waste Density Unit of Measure Code:	Not reported
Waste Density Unit of Measure Description:	Not reported

Map ID
 Direction
 Distance
 Elevation

MAP FINDINGS

Site

Database(s)

EDR ID Number
 EPA ID Number

ERNEST P BREAUX ELEC INC (Continued)

1004714677

Form Code:	Not reported
Form Code Description:	Not reported
Source Code:	Not reported
Source Code Description:	Not reported
Waste Minimization Code:	Not reported
Waste Minimization Code Description:	Not reported
Consent Number:	Not reported
EPA Waste Indicator:	N
Federal Waste Codes:	Not reported
Quantity Haz Kg:	0
Quantity Haz Tons:	0
Quantity Non Haz Kg:	600
Quantity Non Haz Tons:	0.6614996
State Waste Codes:	Not reported

13
NNE
1/4-1/2
0.499 mi.
2635 ft.

NAVAL AIR STATION N.I.
NEW IBERIA, LA

FUDS 1009484714
N/A

Relative:
Higher
Actual:
19 ft.

FUDS:	
EPA Region:	06
Installation ID:	LA69799F014400
Congressional District Number:	3
Name:	NAVAL AIR STATION N.I.
FUDS Number:	A06LA0032
City:	NEW IBERIA
State:	LA
County:	IBERIA
Object ID:	2211
USACE Division:	swd
USACE District:	swf
Status:	Properties with all projects at site closeout
Current Owner:	Local: County Acadiana Regional Airport ; Priv: Private Acadiana Regional Airport ; State: State Acadiana Regional Airport

[EMS Map Link:](#)

Eligibility:	Eligible
Has Projects:	yes
NPL Status:	Not on the NPL
Project Required:	yes
Feature Description:	The Site Was Used By Dod As A Jet Training Facility.
Latitude:	30.03361111
Longitude:	-91.87916667

FUDS Detail as of Jan 2015:

Fiscal Year:	2013
Federal Facility ID:	LA9799F0144
RAB:	Not reported
NPL Status:	Not Listed
Description:	The site is located in Iberia Parish, LA
History:	The site was used by DOD as a jet training facility.
CTC:	625.10000000000002
Current Program:	Not reported
Future Program:	Not reported
Institutional ID:	55610

Map ID
 Direction
 Distance
 Elevation

MAP FINDINGS

Site

Database(s)

EDR ID Number
 EPA ID Number

14
NNE
1/2-1
0.985 mi.
5203 ft.

VERDANT ENERGY SOLUTIONS LLC
718 HANGAR DR
NEW IBERIA, LA 70560

DEL SHWS **S108601248**
SPILLS **N/A**
NPDES
REM

Relative:
Higher
Actual:
20 ft.

DEL SHWS:
 Name: BAZE CHEMICAL LLC
 Address: 718 HANGAR DR
 City,State,Zip: NEW IBERIA, LA 70560
 Program: Confirmed
 EAC Type: Approve Completion NFA w/ BOD
 AI #: 43938
 Evaluated And Closed: 2023-11-06 00:00:00
 Comments: Not reported

SPILLS:

Name: INTERCHEM, INC.
 Address: 718 Hangar Dr
 City,State,Zip: NEW IBERIA, LA
 Receive Date: 03/28/2007
 Incident Date: 03/28/2007
 Quantity: Not reported
 Units: Not reported
 Parameter: Not reported
 Incident ID: 94957
 Other Description: Not reported
 AI ID: 43938
 Incident Status: Closed
 Media Desc: Water/Soil/Air
 Location Description: Interchem, Inc. 718 Hangar Dr New Iberia
 Start Date: Not reported
 Region: Not reported
 Reporter Name: Not reported
 Mailing Address: Not reported
 Mailing City: Not reported
 Mailing State: Not reported
 Mailing Zip: Not reported
 Organization Name: Interchem Inc
 Incident Desc: c07-0985 Approx 7000 gallons of hazardous waste stored in 70+/-55 gal blue plastic barrels and 30+/-275 gal one way totes. All containers are cracking and subject to leaking...jd
 Incident Type Desc: Not reported
 Comments: Not reported

NPDES:

Name: VERDANT ENERGY SOLUTIONS LLC
 Address: 718 HANGAR DR
 City,State,Zip: NEW IBERIA, LA 70560
 Facility Id: 43938
 Facility Phone: (337) 967-6058
 Issued Date: 09/18/2023
 Title Description: Permit
 Permit Type Description: Indiv-Minor Industrial
 Program: Water
 Activity Number: PER20220001
 Effective Date: 10/15/2023
 Expiration Date: 10/14/2028

Map ID
Direction
Distance
Elevation

MAP FINDINGS

Site

Database(s)

EDR ID Number
EPA ID Number

VERDANT ENERGY SOLUTIONS LLC (Continued)

S108601248

Permit Number: LA0127679
Mailing Address: 718 Hangar Dr New Iberia, LA 70560
Effective Flag: Y

REM:

Name: BAZE CHEMICAL LLC
Address: 718 HANGAR DR
Address 2: Not reported
City,State,Zip: NEW IBERIA, LA 70560
Al Num: 43938
Evaluated And Closed: 11/06/2023
Program: Confirmed
Activity Description: Not reported
Title Description: Not reported
EAC Type: Approve Completion NFA w/ BOD
Comments: Not reported

Count: 1 records.

ORPHAN SUMMARY

<u>City</u>	<u>EDR ID</u>	<u>Site Name</u>	<u>Site Address</u>	<u>Zip</u>	<u>Database(s)</u>
IBERIA	S106898839	WAGUESPACK DISPOSAL PITS	2.5 MI OF JEFFERSON ISLAND	70560	SHWS, REM

GOVERNMENT RECORDS SEARCHED / DATA CURRENCY TRACKING

To maintain currency of the following federal and state databases, EDR contacts the appropriate governmental agency on a monthly or quarterly basis, as required.

Number of Days to Update: Provides confirmation that EDR is reporting records that have been updated within 90 days from the date the government agency made the information available to the public.

STANDARD ENVIRONMENTAL RECORDS

Lists of Federal NPL (Superfund) sites

NPL: National Priority List

National Priorities List (Superfund). The NPL is a subset of CERCLIS and identifies over 1,200 sites for priority cleanup under the Superfund Program. NPL sites may encompass relatively large areas. As such, EDR provides polygon coverage for over 1,000 NPL site boundaries produced by EPA's Environmental Photographic Interpretation Center (EPIC) and regional EPA offices.

Date of Government Version: 06/26/2025	Source: EPA
Date Data Arrived at EDR: 07/01/2025	Telephone: N/A
Date Made Active in Reports: 07/17/2025	Last EDR Contact: 08/04/2025
Number of Days to Update: 16	Next Scheduled EDR Contact: 10/06/2025
	Data Release Frequency: Quarterly

NPL Site Boundaries

Sources:

EPA's Environmental Photographic Interpretation Center (EPIC)
Telephone: 202-564-7333

EPA Region 1
Telephone 617-918-1143

EPA Region 6
Telephone: 214-655-6659

EPA Region 3
Telephone 215-814-5418

EPA Region 7
Telephone: 913-551-7247

EPA Region 4
Telephone 404-562-8033

EPA Region 8
Telephone: 303-312-6774

EPA Region 5
Telephone 312-886-6686

EPA Region 9
Telephone: 415-947-4246

EPA Region 10
Telephone 206-553-8665

Proposed NPL: Proposed National Priority List Sites

A site that has been proposed for listing on the National Priorities List through the issuance of a proposed rule in the Federal Register. EPA then accepts public comments on the site, responds to the comments, and places on the NPL those sites that continue to meet the requirements for listing.

Date of Government Version: 06/26/2025	Source: EPA
Date Data Arrived at EDR: 07/01/2025	Telephone: N/A
Date Made Active in Reports: 07/17/2025	Last EDR Contact: 08/04/2025
Number of Days to Update: 16	Next Scheduled EDR Contact: 10/06/2025
	Data Release Frequency: Quarterly

NPL LIENS: Federal Superfund Liens

Federal Superfund Liens. Under the authority granted the USEPA by CERCLA of 1980, the USEPA has the authority to file liens against real property in order to recover remedial action expenditures or when the property owner received notification of potential liability. USEPA compiles a listing of filed notices of Superfund Liens.

GOVERNMENT RECORDS SEARCHED / DATA CURRENCY TRACKING

Date of Government Version: 10/15/1991
Date Data Arrived at EDR: 02/02/1994
Date Made Active in Reports: 03/30/1994
Number of Days to Update: 56

Source: EPA
Telephone: 202-564-4267
Last EDR Contact: 08/15/2011
Next Scheduled EDR Contact: 11/28/2011
Data Release Frequency: No Update Planned

Lists of Federal Delisted NPL sites

Delisted NPL: National Priority List Deletions

The National Oil and Hazardous Substances Pollution Contingency Plan (NCP) establishes the criteria that the EPA uses to delete sites from the NPL. In accordance with 40 CFR 300.425.(e), sites may be deleted from the NPL where no further response is appropriate.

Date of Government Version: 06/26/2025
Date Data Arrived at EDR: 07/01/2025
Date Made Active in Reports: 07/17/2025
Number of Days to Update: 16

Source: EPA
Telephone: N/A
Last EDR Contact: 08/04/2025
Next Scheduled EDR Contact: 10/06/2025
Data Release Frequency: Quarterly

Lists of Federal sites subject to CERCLA removals and CERCLA orders

FEDERAL FACILITY: Federal Facility Site Information listing

A listing of National Priority List (NPL) and Base Realignment and Closure (BRAC) sites found in the Comprehensive Environmental Response, Compensation and Liability Information System (CERCLIS) Database where EPA Federal Facilities Restoration and Reuse Office is involved in cleanup activities.

Date of Government Version: 05/05/2025
Date Data Arrived at EDR: 06/20/2025
Date Made Active in Reports: 08/27/2025
Number of Days to Update: 68

Source: Environmental Protection Agency
Telephone: 703-603-8704
Last EDR Contact: 06/20/2025
Next Scheduled EDR Contact: 10/06/2025
Data Release Frequency: Varies

SEMS: Superfund Enterprise Management System

SEMS (Superfund Enterprise Management System) tracks hazardous waste sites, potentially hazardous waste sites, and remedial activities performed in support of EPA's Superfund Program across the United States. The list was formerly known as CERCLIS, renamed to SEMS by the EPA in 2015. The list contains data on potentially hazardous waste sites that have been reported to the USEPA by states, municipalities, private companies and private persons, pursuant to Section 103 of the Comprehensive Environmental Response, Compensation, and Liability Act (CERCLA). This dataset also contains sites which are either proposed to or on the National Priorities List (NPL) and the sites which are in the screening and assessment phase for possible inclusion on the NPL.

Date of Government Version: 06/26/2025
Date Data Arrived at EDR: 07/01/2025
Date Made Active in Reports: 07/17/2025
Number of Days to Update: 16

Source: EPA
Telephone: 800-424-9346
Last EDR Contact: 08/04/2025
Next Scheduled EDR Contact: 10/20/2025
Data Release Frequency: Quarterly

Lists of Federal CERCLA sites with NFRAP

SEMS-ARCHIVE: Superfund Enterprise Management System Archive

GOVERNMENT RECORDS SEARCHED / DATA CURRENCY TRACKING

SEMS-ARCHIVE (Superfund Enterprise Management System Archive) tracks sites that have no further interest under the Federal Superfund Program based on available information. The list was formerly known as the CERCLIS-NFRAP, renamed to SEMS ARCHIVE by the EPA in 2015. EPA may perform a minimal level of assessment work at a site while it is archived if site conditions change and/or new information becomes available. Archived sites have been removed and archived from the inventory of SEMS sites. Archived status indicates that, to the best of EPA's knowledge, assessment at a site has been completed and that EPA has determined no further steps will be taken to list the site on the National Priorities List (NPL), unless information indicates this decision was not appropriate or other considerations require a recommendation for listing at a later time. The decision does not necessarily mean that there is no hazard associated with a given site; it only means that, based upon available information, the location is not judged to be potential NPL site.

Date of Government Version: 06/26/2025	Source: EPA
Date Data Arrived at EDR: 07/01/2025	Telephone: 800-424-9346
Date Made Active in Reports: 07/17/2025	Last EDR Contact: 08/04/2025
Number of Days to Update: 16	Next Scheduled EDR Contact: 10/20/2025
	Data Release Frequency: Quarterly

Lists of Federal RCRA facilities undergoing Corrective Action

CORRACTS: Corrective Action Report

CORRACTS identifies hazardous waste handlers with RCRA corrective action activity.

Date of Government Version: 06/02/2025	Source: EPA
Date Data Arrived at EDR: 06/03/2025	Telephone: 800-424-9346
Date Made Active in Reports: 06/16/2025	Last EDR Contact: 06/03/2025
Number of Days to Update: 13	Next Scheduled EDR Contact: 09/29/2025
	Data Release Frequency: Quarterly

Lists of Federal RCRA TSD facilities

RCRA-TSDF: RCRA - Treatment, Storage and Disposal

RCRAInfo is EPA's comprehensive information system, providing access to data supporting the Resource Conservation and Recovery Act (RCRA) of 1976 and the Hazardous and Solid Waste Amendments (HSWA) of 1984. The database includes selective information on sites which generate, transport, store, treat and/or dispose of hazardous waste as defined by the Resource Conservation and Recovery Act (RCRA). Transporters are individuals or entities that move hazardous waste from the generator offsite to a facility that can recycle, treat, store, or dispose of the waste. TSDFs treat, store, or dispose of the waste.

Date of Government Version: 06/02/2025	Source: Environmental Protection Agency
Date Data Arrived at EDR: 06/04/2025	Telephone: 214-665-6444
Date Made Active in Reports: 06/16/2025	Last EDR Contact: 06/04/2025
Number of Days to Update: 12	Next Scheduled EDR Contact: 09/29/2025
	Data Release Frequency: Quarterly

Lists of Federal RCRA generators

RCRA-LQG: RCRA - Large Quantity Generators

RCRAInfo is EPA's comprehensive information system, providing access to data supporting the Resource Conservation and Recovery Act (RCRA) of 1976 and the Hazardous and Solid Waste Amendments (HSWA) of 1984. The database includes selective information on sites which generate, transport, store, treat and/or dispose of hazardous waste as defined by the Resource Conservation and Recovery Act (RCRA). Large quantity generators (LQGs) generate over 1,000 kilograms (kg) of hazardous waste, or over 1 kg of acutely hazardous waste per month.

Date of Government Version: 06/02/2025	Source: Environmental Protection Agency
Date Data Arrived at EDR: 06/04/2025	Telephone: 214-665-6444
Date Made Active in Reports: 06/16/2025	Last EDR Contact: 06/04/2025
Number of Days to Update: 12	Next Scheduled EDR Contact: 09/29/2025
	Data Release Frequency: Quarterly

GOVERNMENT RECORDS SEARCHED / DATA CURRENCY TRACKING

RCRA-SQG: RCRA - Small Quantity Generators

RCRAInfo is EPA's comprehensive information system, providing access to data supporting the Resource Conservation and Recovery Act (RCRA) of 1976 and the Hazardous and Solid Waste Amendments (HSWA) of 1984. The database includes selective information on sites which generate, transport, store, treat and/or dispose of hazardous waste as defined by the Resource Conservation and Recovery Act (RCRA). Small quantity generators (SQGs) generate between 100 kg and 1,000 kg of hazardous waste per month.

Date of Government Version: 06/02/2025	Source: Environmental Protection Agency
Date Data Arrived at EDR: 06/04/2025	Telephone: 214-665-6444
Date Made Active in Reports: 06/16/2025	Last EDR Contact: 06/04/2025
Number of Days to Update: 12	Next Scheduled EDR Contact: 09/29/2025
	Data Release Frequency: Quarterly

RCRA-VSQG: RCRA - Very Small Quantity Generators (Formerly Conditionally Exempt Small Quantity Generators)

RCRAInfo is EPA's comprehensive information system, providing access to data supporting the Resource Conservation and Recovery Act (RCRA) of 1976 and the Hazardous and Solid Waste Amendments (HSWA) of 1984. The database includes selective information on sites which generate, transport, store, treat and/or dispose of hazardous waste as defined by the Resource Conservation and Recovery Act (RCRA). Very small quantity generators (VSQGs) generate less than 100 kg of hazardous waste, or less than 1 kg of acutely hazardous waste per month.

Date of Government Version: 06/02/2025	Source: Environmental Protection Agency
Date Data Arrived at EDR: 06/04/2025	Telephone: 214-665-6444
Date Made Active in Reports: 06/16/2025	Last EDR Contact: 06/04/2025
Number of Days to Update: 12	Next Scheduled EDR Contact: 09/29/2025
	Data Release Frequency: Quarterly

Federal institutional controls / engineering controls registries

LUCIS: Land Use Control Information System

LUCIS contains records of land use control information pertaining to the former Navy Base Realignment and Closure properties.

Date of Government Version: 03/11/2025	Source: Department of the Navy
Date Data Arrived at EDR: 04/02/2025	Telephone: 843-820-7326
Date Made Active in Reports: 06/24/2025	Last EDR Contact: 07/29/2025
Number of Days to Update: 83	Next Scheduled EDR Contact: 11/17/2025
	Data Release Frequency: Varies

US ENG CONTROLS: Engineering Controls Sites List

A listing of sites with engineering controls in place. Engineering controls include various forms of caps, building foundations, liners, and treatment methods to create pathway elimination for regulated substances to enter environmental media or effect human health.

Date of Government Version: 05/19/2025	Source: Environmental Protection Agency
Date Data Arrived at EDR: 05/20/2025	Telephone: 703-603-0695
Date Made Active in Reports: 07/29/2025	Last EDR Contact: 08/15/2025
Number of Days to Update: 70	Next Scheduled EDR Contact: 12/02/2024
	Data Release Frequency: Varies

US INST CONTROLS: Institutional Controls Sites List

A listing of sites with institutional controls in place. Institutional controls include administrative measures, such as groundwater use restrictions, construction restrictions, property use restrictions, and post remediation care requirements intended to prevent exposure to contaminants remaining on site. Deed restrictions are generally required as part of the institutional controls.

Date of Government Version: 05/19/2025	Source: Environmental Protection Agency
Date Data Arrived at EDR: 05/20/2025	Telephone: 703-603-0695
Date Made Active in Reports: 07/29/2025	Last EDR Contact: 08/15/2025
Number of Days to Update: 70	Next Scheduled EDR Contact: 12/01/2025
	Data Release Frequency: Varies

GOVERNMENT RECORDS SEARCHED / DATA CURRENCY TRACKING

Federal ERNS list

ERNS: Emergency Response Notification System

Emergency Response Notification System. ERNS records and stores information on reported releases of oil and hazardous substances.

Date of Government Version: 06/10/2025	Source: National Response Center, United States Coast Guard
Date Data Arrived at EDR: 06/12/2025	Telephone: 202-267-2180
Date Made Active in Reports: 06/16/2025	Last EDR Contact: 06/12/2025
Number of Days to Update: 4	Next Scheduled EDR Contact: 09/29/2025
	Data Release Frequency: Quarterly

Lists of state- and tribal hazardous waste facilities

SHWS: Potential and Confirmed Sites List

Confirmed status denotes that assessments have been performed and a determination made that (1) hazardous waste(s) or substance(s) are present at the site and (2) these sites are under the jurisdiction of the LDEQ/RSD. Potential status is an indicator that sites are either waiting to be assessed or the assessment is in progress.

Date of Government Version: 01/09/2025	Source: Department of Environmental Quality
Date Data Arrived at EDR: 01/14/2025	Telephone: 225-219-3181
Date Made Active in Reports: 04/01/2025	Last EDR Contact: 07/01/2025
Number of Days to Update: 77	Next Scheduled EDR Contact: 10/20/2025
	Data Release Frequency: Quarterly

Lists of state and tribal landfills and solid waste disposal facilities

SWF/LF: Landfill List

Solid Waste Facilities/Landfill Sites. SWF/LF type records typically contain an inventory of solid waste disposal facilities or landfills in a particular state. Depending on the state, these may be active or inactive facilities or open dumps that failed to meet RCRA Subtitle D Section 4004 criteria for solid waste landfills or disposal sites.

Date of Government Version: 03/05/2025	Source: Department of Environmental Quality
Date Data Arrived at EDR: 03/12/2025	Telephone: 225-219-3181
Date Made Active in Reports: 05/30/2025	Last EDR Contact: 08/26/2025
Number of Days to Update: 79	Next Scheduled EDR Contact: 12/15/2025
	Data Release Frequency: Annually

DEBRIS: LDEQ Approved Debris Sites

A listing of LDEQ Approved Debris Sites where hurricane debris is dumped.

Date of Government Version: 05/29/2025	Source: Department of Environmental Quality
Date Data Arrived at EDR: 05/29/2025	Telephone: 225-219-3953
Date Made Active in Reports: 08/25/2025	Last EDR Contact: 05/29/2025
Number of Days to Update: 88	Next Scheduled EDR Contact: 09/15/2025
	Data Release Frequency: Varies

HIST DEBRIS: LDEQ Approved Debris Sites

A listing of LDEQ Approved Debris Sites where hurricane debris is dumped.

Date of Government Version: 02/07/2007	Source: Department of Environmental Quality
Date Data Arrived at EDR: 11/14/2008	Telephone: 225-219-3070
Date Made Active in Reports: 11/21/2008	Last EDR Contact: 03/23/2009
Number of Days to Update: 7	Next Scheduled EDR Contact: 06/22/2009
	Data Release Frequency: No Update Planned

Lists of state and tribal leaking storage tanks

GOVERNMENT RECORDS SEARCHED / DATA CURRENCY TRACKING

LUST: Leaking Underground Storage Tanks

Leaking Underground Storage Tank Incident Reports. LUST records contain an inventory of reported leaking underground storage tank incidents. Not all states maintain these records, and the information stored varies by state.

Date of Government Version: 01/09/2025
Date Data Arrived at EDR: 01/14/2025
Date Made Active in Reports: 04/01/2025
Number of Days to Update: 77

Source: Department of Environmental Quality
Telephone: 225-219-3181
Last EDR Contact: 07/01/2025
Next Scheduled EDR Contact: 10/20/2025
Data Release Frequency: Quarterly

INDIAN LUST R5: Leaking Underground Storage Tanks on Indian Land

Leaking underground storage tanks located on Indian Land in Michigan, Minnesota and Wisconsin.

Date of Government Version: 11/18/2024
Date Data Arrived at EDR: 01/16/2025
Date Made Active in Reports: 04/07/2025
Number of Days to Update: 81

Source: EPA, Region 5
Telephone: 312-886-7439
Last EDR Contact: 07/10/2025
Next Scheduled EDR Contact: 10/27/2025
Data Release Frequency: Varies

INDIAN LUST R9: Leaking Underground Storage Tanks on Indian Land

LUSTs on Indian land in Arizona, California, New Mexico and Nevada

Date of Government Version: 01/07/2025
Date Data Arrived at EDR: 01/16/2025
Date Made Active in Reports: 04/07/2025
Number of Days to Update: 81

Source: Environmental Protection Agency
Telephone: 415-972-3372
Last EDR Contact: 07/10/2025
Next Scheduled EDR Contact: 10/27/2025
Data Release Frequency: Varies

INDIAN LUST R7: Leaking Underground Storage Tanks on Indian Land

LUSTs on Indian land in Iowa, Kansas, and Nebraska

Date of Government Version: 01/07/2025
Date Data Arrived at EDR: 01/16/2025
Date Made Active in Reports: 04/07/2025
Number of Days to Update: 81

Source: EPA Region 7
Telephone: 913-551-7003
Last EDR Contact: 07/10/2025
Next Scheduled EDR Contact: 10/27/2025
Data Release Frequency: Varies

INDIAN LUST R8: Leaking Underground Storage Tanks on Indian Land

LUSTs on Indian land in Colorado, Montana, North Dakota, South Dakota, Utah and Wyoming.

Date of Government Version: 11/18/2024
Date Data Arrived at EDR: 01/16/2025
Date Made Active in Reports: 04/07/2025
Number of Days to Update: 81

Source: EPA Region 8
Telephone: 303-312-6271
Last EDR Contact: 07/10/2025
Next Scheduled EDR Contact: 10/27/2025
Data Release Frequency: Varies

INDIAN LUST R6: Leaking Underground Storage Tanks on Indian Land

LUSTs on Indian land in New Mexico and Oklahoma.

Date of Government Version: 11/18/2024
Date Data Arrived at EDR: 01/16/2025
Date Made Active in Reports: 04/07/2025
Number of Days to Update: 81

Source: EPA Region 6
Telephone: 214-665-6597
Last EDR Contact: 07/10/2025
Next Scheduled EDR Contact: 10/27/2025
Data Release Frequency: Varies

INDIAN LUST R10: Leaking Underground Storage Tanks on Indian Land

LUSTs on Indian land in Alaska, Idaho, Oregon and Washington.

Date of Government Version: 11/18/2024
Date Data Arrived at EDR: 01/16/2025
Date Made Active in Reports: 04/07/2025
Number of Days to Update: 81

Source: EPA Region 10
Telephone: 206-553-2857
Last EDR Contact: 07/10/2025
Next Scheduled EDR Contact: 10/27/2025
Data Release Frequency: Varies

GOVERNMENT RECORDS SEARCHED / DATA CURRENCY TRACKING

INDIAN LUST R1: Leaking Underground Storage Tanks on Indian Land

A listing of leaking underground storage tank locations on Indian Land.

Date of Government Version: 11/18/2024	Source: EPA Region 1
Date Data Arrived at EDR: 01/16/2025	Telephone: 617-918-1313
Date Made Active in Reports: 04/07/2025	Last EDR Contact: 07/10/2025
Number of Days to Update: 81	Next Scheduled EDR Contact: 10/27/2025
	Data Release Frequency: Varies

INDIAN LUST R4: Leaking Underground Storage Tanks on Indian Land

LUSTs on Indian land in Florida, Mississippi and North Carolina.

Date of Government Version: 11/18/2024	Source: EPA Region 4
Date Data Arrived at EDR: 01/16/2025	Telephone: 404-562-8677
Date Made Active in Reports: 04/07/2025	Last EDR Contact: 07/10/2025
Number of Days to Update: 81	Next Scheduled EDR Contact: 10/27/2025
	Data Release Frequency: Varies

HIST LUST: Underground Storage Tank Case History Incidents

This listing includes detailed information for Leaking Underground Storage Tanks reported through November 1999. It is no longer updated. Current LUST incidents, without detail, can be found in the Leaking Underground Storage Tank Database

Date of Government Version: 11/01/1999	Source: Department of Environmental Quality
Date Data Arrived at EDR: 02/16/2000	Telephone: N/A
Date Made Active in Reports: 05/01/2000	Last EDR Contact: 12/04/2001
Number of Days to Update: 75	Next Scheduled EDR Contact: N/A
	Data Release Frequency: No Update Planned

Lists of state and tribal registered storage tanks

FEMA UST: Underground Storage Tank Listing

A listing of all FEMA owned underground storage tanks.

Date of Government Version: 04/08/2025	Source: FEMA
Date Data Arrived at EDR: 04/23/2025	Telephone: 202-646-5797
Date Made Active in Reports: 04/24/2025	Last EDR Contact: 06/24/2025
Number of Days to Update: 1	Next Scheduled EDR Contact: 10/13/2025
	Data Release Frequency: Varies

UST: Louisiana Underground Storage Tank Database

Registered Underground Storage Tanks. UST's are regulated under Subtitle I of the Resource Conservation and Recovery Act (RCRA) and must be registered with the state department responsible for administering the UST program. Available information varies by state program.

Date of Government Version: 04/03/2025	Source: Department of Environmental Quality
Date Data Arrived at EDR: 04/08/2025	Telephone: 225-219-3181
Date Made Active in Reports: 06/27/2025	Last EDR Contact: 07/01/2025
Number of Days to Update: 80	Next Scheduled EDR Contact: 10/20/2025
	Data Release Frequency: Quarterly

INDIAN UST R1: Underground Storage Tanks on Indian Land

The Indian Underground Storage Tank (UST) database provides information about underground storage tanks on Indian land in EPA Region 1 (Connecticut, Maine, Massachusetts, New Hampshire, Rhode Island, Vermont and ten Tribal Nations).

Date of Government Version: 11/18/2024	Source: EPA, Region 1
Date Data Arrived at EDR: 01/16/2025	Telephone: 617-918-1313
Date Made Active in Reports: 04/07/2025	Last EDR Contact: 07/10/2025
Number of Days to Update: 81	Next Scheduled EDR Contact: 10/27/2025
	Data Release Frequency: Varies

GOVERNMENT RECORDS SEARCHED / DATA CURRENCY TRACKING

INDIAN UST R6: Underground Storage Tanks on Indian Land

The Indian Underground Storage Tank (UST) database provides information about underground storage tanks on Indian land in EPA Region 6 (Louisiana, Arkansas, Oklahoma, New Mexico, Texas and 65 Tribes).

Date of Government Version: 11/18/2024	Source: EPA Region 6
Date Data Arrived at EDR: 01/16/2025	Telephone: 214-665-7591
Date Made Active in Reports: 04/07/2025	Last EDR Contact: 07/10/2025
Number of Days to Update: 81	Next Scheduled EDR Contact: 10/27/2025
	Data Release Frequency: Varies

INDIAN UST R10: Underground Storage Tanks on Indian Land

The Indian Underground Storage Tank (UST) database provides information about underground storage tanks on Indian land in EPA Region 10 (Alaska, Idaho, Oregon, Washington, and Tribal Nations).

Date of Government Version: 11/18/2024	Source: EPA Region 10
Date Data Arrived at EDR: 01/16/2025	Telephone: 206-553-2857
Date Made Active in Reports: 04/07/2025	Last EDR Contact: 07/10/2025
Number of Days to Update: 81	Next Scheduled EDR Contact: 10/27/2025
	Data Release Frequency: Varies

INDIAN UST R4: Underground Storage Tanks on Indian Land

The Indian Underground Storage Tank (UST) database provides information about underground storage tanks on Indian land in EPA Region 4 (Alabama, Florida, Georgia, Kentucky, Mississippi, North Carolina, South Carolina, Tennessee and Tribal Nations)

Date of Government Version: 11/08/2024	Source: EPA Region 4
Date Data Arrived at EDR: 01/16/2025	Telephone: 404-562-9424
Date Made Active in Reports: 04/07/2025	Last EDR Contact: 07/10/2025
Number of Days to Update: 81	Next Scheduled EDR Contact: 10/27/2025
	Data Release Frequency: Varies

INDIAN UST R9: Underground Storage Tanks on Indian Land

The Indian Underground Storage Tank (UST) database provides information about underground storage tanks on Indian land in EPA Region 9 (Arizona, California, Hawaii, Nevada, the Pacific Islands, and Tribal Nations).

Date of Government Version: 10/15/2024	Source: EPA Region 9
Date Data Arrived at EDR: 01/16/2025	Telephone: 415-972-3368
Date Made Active in Reports: 04/07/2025	Last EDR Contact: 07/10/2025
Number of Days to Update: 81	Next Scheduled EDR Contact: 10/27/2025
	Data Release Frequency: Varies

INDIAN UST R8: Underground Storage Tanks on Indian Land

The Indian Underground Storage Tank (UST) database provides information about underground storage tanks on Indian land in EPA Region 8 (Colorado, Montana, North Dakota, South Dakota, Utah, Wyoming and 27 Tribal Nations).

Date of Government Version: 11/18/2024	Source: EPA Region 8
Date Data Arrived at EDR: 01/16/2025	Telephone: 303-312-6137
Date Made Active in Reports: 04/07/2025	Last EDR Contact: 07/10/2025
Number of Days to Update: 81	Next Scheduled EDR Contact: 10/27/2025
	Data Release Frequency: Varies

INDIAN UST R7: Underground Storage Tanks on Indian Land

The Indian Underground Storage Tank (UST) database provides information about underground storage tanks on Indian land in EPA Region 7 (Iowa, Kansas, Missouri, Nebraska, and 9 Tribal Nations).

Date of Government Version: 01/07/2025	Source: EPA Region 7
Date Data Arrived at EDR: 01/16/2025	Telephone: 913-551-7003
Date Made Active in Reports: 04/07/2025	Last EDR Contact: 07/10/2025
Number of Days to Update: 81	Next Scheduled EDR Contact: 10/27/2025
	Data Release Frequency: Varies

GOVERNMENT RECORDS SEARCHED / DATA CURRENCY TRACKING

INDIAN UST R5: Underground Storage Tanks on Indian Land

The Indian Underground Storage Tank (UST) database provides information about underground storage tanks on Indian land in EPA Region 5 (Michigan, Minnesota and Wisconsin and Tribal Nations).

Date of Government Version: 11/18/2024	Source: EPA Region 5
Date Data Arrived at EDR: 01/16/2025	Telephone: 312-886-6136
Date Made Active in Reports: 04/07/2025	Last EDR Contact: 07/10/2025
Number of Days to Update: 81	Next Scheduled EDR Contact: 10/27/2025
	Data Release Frequency: Varies

State and tribal institutional control / engineering control registries

AUL: Listing of Institutional and/or Engineering Controls

A notice of contamination (nature and levels of contaminants) and restriction of property to non-residential use are placed in the conveyance records for the property.

Date of Government Version: 03/27/2025	Source: Department of Environmental Quality
Date Data Arrived at EDR: 03/27/2025	Telephone: 225-219-3168
Date Made Active in Reports: 06/17/2025	Last EDR Contact: 06/24/2025
Number of Days to Update: 82	Next Scheduled EDR Contact: 10/13/2025
	Data Release Frequency: Varies

Lists of state and tribal voluntary cleanup sites

INDIAN VCP R1: Voluntary Cleanup Priority Listing

A listing of voluntary cleanup priority sites located on Indian Land located in Region 1.

Date of Government Version: 07/27/2015	Source: EPA, Region 1
Date Data Arrived at EDR: 09/29/2015	Telephone: 617-918-1102
Date Made Active in Reports: 02/18/2016	Last EDR Contact: 06/10/2025
Number of Days to Update: 142	Next Scheduled EDR Contact: 09/29/2025
	Data Release Frequency: Varies

INDIAN VCP R7: Voluntary Cleanup Priority Listing

A listing of voluntary cleanup priority sites located on Indian Land located in Region 7.

Date of Government Version: 03/20/2008	Source: EPA, Region 7
Date Data Arrived at EDR: 04/22/2008	Telephone: 913-551-7365
Date Made Active in Reports: 05/19/2008	Last EDR Contact: 07/08/2021
Number of Days to Update: 27	Next Scheduled EDR Contact: 07/20/2009
	Data Release Frequency: Varies

VCP: Voluntary Remediation Program Sites

Sites that have entered the Department of Environmental Quality's Voluntary Remediation Program

Date of Government Version: 04/07/2025	Source: Department of Environmental Quality
Date Data Arrived at EDR: 04/08/2025	Telephone: 225-219-3181
Date Made Active in Reports: 06/30/2025	Last EDR Contact: 07/03/2025
Number of Days to Update: 83	Next Scheduled EDR Contact: 10/20/2025
	Data Release Frequency: Quarterly

Lists of state and tribal brownfield sites

BROWNFIELDS: Brownfields Inventory

Brownfields are abandoned, idled, or underused industrial or commercial real property, the expansion, redevelopment or reuse of which may be complicated by the presence of or potential presence of a hazardous substance, pollutant, or contaminant.

Date of Government Version: 01/09/2025	Source: Department of Environmental Quality
Date Data Arrived at EDR: 01/14/2025	Telephone: 225-219-3167
Date Made Active in Reports: 04/01/2025	Last EDR Contact: 07/01/2025
Number of Days to Update: 77	Next Scheduled EDR Contact: 10/20/2025
	Data Release Frequency: Quarterly

GOVERNMENT RECORDS SEARCHED / DATA CURRENCY TRACKING

ADDITIONAL ENVIRONMENTAL RECORDS

Local Brownfield lists

US BROWNFIELDS: A Listing of Brownfields Sites

Brownfields are real property, the expansion, redevelopment, or reuse of which may be complicated by the presence or potential presence of a hazardous substance, pollutant, or contaminant. Cleaning up and reinvesting in these properties takes development pressures off of undeveloped, open land, and both improves and protects the environment. Assessment, Cleanup and Redevelopment Exchange System (ACRES) stores information reported by EPA Brownfields grant recipients on brownfields properties assessed or cleaned up with grant funding as well as information on Targeted Brownfields Assessments performed by EPA Regions. A listing of ACRES Brownfield sites is obtained from Cleanups in My Community. Cleanups in My Community provides information on Brownfields properties for which information is reported back to EPA, as well as areas served by Brownfields grant programs.

Date of Government Version: 09/09/2024	Source: Environmental Protection Agency
Date Data Arrived at EDR: 09/11/2024	Telephone: 202-566-2777
Date Made Active in Reports: 12/06/2024	Last EDR Contact: 06/10/2025
Number of Days to Update: 86	Next Scheduled EDR Contact: 09/22/2025
	Data Release Frequency: Semi-Annually

Local Lists of Landfill / Solid Waste Disposal Sites

SWRCY: Recycling Directory

A listing of recycling facilities.

Date of Government Version: 03/13/2025	Source: Department of Environmental Quality
Date Data Arrived at EDR: 03/13/2025	Telephone: 225-219-3181
Date Made Active in Reports: 05/30/2025	Last EDR Contact: 06/11/2025
Number of Days to Update: 78	Next Scheduled EDR Contact: 09/29/2025
	Data Release Frequency: Varies

INDIAN ODI: Report on the Status of Open Dumps on Indian Lands

Location of open dumps on Indian land.

Date of Government Version: 12/31/1998	Source: Environmental Protection Agency
Date Data Arrived at EDR: 12/03/2007	Telephone: 703-308-8245
Date Made Active in Reports: 01/24/2008	Last EDR Contact: 07/15/2025
Number of Days to Update: 52	Next Scheduled EDR Contact: 11/03/2025
	Data Release Frequency: Varies

ODI: Open Dump Inventory

An open dump is defined as a disposal facility that does not comply with one or more of the Part 257 or Part 258 Subtitle D Criteria.

Date of Government Version: 06/30/1985	Source: Environmental Protection Agency
Date Data Arrived at EDR: 08/09/2004	Telephone: 800-424-9346
Date Made Active in Reports: 09/17/2004	Last EDR Contact: 06/09/2004
Number of Days to Update: 39	Next Scheduled EDR Contact: N/A
	Data Release Frequency: No Update Planned

DEBRIS REGION 9: Torres Martinez Reservation Illegal Dump Site Locations

A listing of illegal dump sites location on the Torres Martinez Indian Reservation located in eastern Riverside County and northern Imperial County, California.

Date of Government Version: 01/12/2009	Source: EPA, Region 9
Date Data Arrived at EDR: 05/07/2009	Telephone: 415-947-4219
Date Made Active in Reports: 09/21/2009	Last EDR Contact: 07/08/2025
Number of Days to Update: 137	Next Scheduled EDR Contact: 10/27/2025
	Data Release Frequency: No Update Planned

GOVERNMENT RECORDS SEARCHED / DATA CURRENCY TRACKING

IHS OPEN DUMPS: Open Dumps on Indian Land

A listing of all open dumps located on Indian Land in the United States.

Date of Government Version: 02/07/2024
Date Data Arrived at EDR: 11/13/2024
Date Made Active in Reports: 11/19/2024
Number of Days to Update: 6

Source: Department of Health & Human Services, Indian Health Service
Telephone: 301-443-1452
Last EDR Contact: 07/17/2025
Next Scheduled EDR Contact: 11/03/2025
Data Release Frequency: Varies

Local Lists of Hazardous waste / Contaminated Sites

US HIST CDL: National Clandestine Laboratory Register

A listing of clandestine drug lab locations that have been removed from the DEAs National Clandestine Laboratory Register.

Date of Government Version: 04/04/2025
Date Data Arrived at EDR: 06/02/2025
Date Made Active in Reports: 08/12/2025
Number of Days to Update: 71

Source: Drug Enforcement Administration
Telephone: 202-307-1000
Last EDR Contact: 08/21/2025
Next Scheduled EDR Contact: 12/01/2025
Data Release Frequency: No Update Planned

CDL: Clandestine Drug Lab

A list of residential real properties that have been reported as potentially contaminated.

Date of Government Version: 05/19/2025
Date Data Arrived at EDR: 05/20/2025
Date Made Active in Reports: 08/07/2025
Number of Days to Update: 79

Source: Department of Environmental Quality
Telephone: 225-219-5337
Last EDR Contact: 08/21/2025
Next Scheduled EDR Contact: 12/01/2025
Data Release Frequency: Semi-Annually

DEL SHWS: Deleted Potential & Confirmed Sites

A listing of sites removed from the Potential and Confirmed Listing.

Date of Government Version: 01/09/2025
Date Data Arrived at EDR: 01/14/2025
Date Made Active in Reports: 04/01/2025
Number of Days to Update: 77

Source: Department of Environmental Quality
Telephone: 225-219-3168
Last EDR Contact: 07/01/2025
Next Scheduled EDR Contact: 10/20/2025
Data Release Frequency: Quarterly

US CDL: Clandestine Drug Labs

A listing of clandestine drug lab locations. The U.S. Department of Justice ("the Department") provides this web site as a public service. It contains addresses of some locations where law enforcement agencies reported they found chemicals or other items that indicated the presence of either clandestine drug laboratories or dumpsites. In most cases, the source of the entries is not the Department, and the Department has not verified the entry and does not guarantee its accuracy. Members of the public must verify the accuracy of all entries by, for example, contacting local law enforcement and local health departments.

Date of Government Version: 04/04/2025
Date Data Arrived at EDR: 06/02/2025
Date Made Active in Reports: 08/12/2025
Number of Days to Update: 71

Source: Drug Enforcement Administration
Telephone: 202-307-1000
Last EDR Contact: 08/21/2025
Next Scheduled EDR Contact: 12/01/2025
Data Release Frequency: Quarterly

Local Land Records

LIENS: Environmental Liens

An Environmental Lien is a charge, security, or encumbrance upon title to a property to secure the payment of a cost, damage, debt, obligation, or duty arising out of response actions, cleanup, or other remediation of hazardous substances or petroleum products upon a property, including (but not limited to) liens imposed pursuant to CERCLA 42 USC 9607(1) and similar state or local laws. In other words: a lien placed upon a property's title due to an environmental condition.

GOVERNMENT RECORDS SEARCHED / DATA CURRENCY TRACKING

Date of Government Version: 02/25/2025
Date Data Arrived at EDR: 04/08/2025
Date Made Active in Reports: 06/30/2025
Number of Days to Update: 83

Source: Department of Environmental Quality
Telephone: N/A
Last EDR Contact: 07/01/2025
Next Scheduled EDR Contact: 10/20/2025
Data Release Frequency: Varies

LIENS 2: CERCLA Lien Information

A Federal CERCLA ('Superfund') lien can exist by operation of law at any site or property at which EPA has spent Superfund monies. These monies are spent to investigate and address releases and threatened releases of contamination. CERCLIS provides information as to the identity of these sites and properties.

Date of Government Version: 06/26/2025
Date Data Arrived at EDR: 07/01/2025
Date Made Active in Reports: 07/17/2025
Number of Days to Update: 16

Source: Environmental Protection Agency
Telephone: 202-564-6023
Last EDR Contact: 08/04/2025
Next Scheduled EDR Contact: 10/06/2025
Data Release Frequency: Semi-Annually

Records of Emergency Release Reports

HMIRS: Hazardous Materials Information Reporting System

Hazardous Materials Incident Report System. HMIRS contains hazardous material spill incidents reported to DOT.

Date of Government Version: 06/11/2025
Date Data Arrived at EDR: 06/12/2025
Date Made Active in Reports: 06/16/2025
Number of Days to Update: 4

Source: U.S. Department of Transportation
Telephone: 202-366-4555
Last EDR Contact: 06/12/2025
Next Scheduled EDR Contact: 09/29/2025
Data Release Frequency: Quarterly

SPILLS: Emergency Response Section Incidents

Spills and/or releases, to land, reported to the Emergency Response Section.

Date of Government Version: 05/05/2025
Date Data Arrived at EDR: 05/07/2025
Date Made Active in Reports: 07/30/2025
Number of Days to Update: 84

Source: Department of Environmental Quality
Telephone: 225-219-3620
Last EDR Contact: 07/29/2025
Next Scheduled EDR Contact: 11/17/2025
Data Release Frequency: Varies

SPILLS 90: SPILLS90 data from FirstSearch

Spills 90 includes those spill and release records available exclusively from FirstSearch databases. Typically, they may include chemical, oil and/or hazardous substance spills recorded after 1990. Duplicate records that are already included in EDR incident and release records are not included in Spills 90.

Date of Government Version: 10/30/2012
Date Data Arrived at EDR: 01/03/2013
Date Made Active in Reports: 03/07/2013
Number of Days to Update: 63

Source: FirstSearch
Telephone: N/A
Last EDR Contact: 01/03/2013
Next Scheduled EDR Contact: N/A
Data Release Frequency: No Update Planned

Other Ascertainable Records

RCRA NonGen / NLR: RCRA - Non Generators / No Longer Regulated

RCRAInfo is EPA's comprehensive information system, providing access to data supporting the Resource Conservation and Recovery Act (RCRA) of 1976 and the Hazardous and Solid Waste Amendments (HSWA) of 1984. The database includes selective information on sites which generate, transport, store, treat and/or dispose of hazardous waste as defined by the Resource Conservation and Recovery Act (RCRA). Non-Generators do not presently generate hazardous waste.

Date of Government Version: 06/02/2025
Date Data Arrived at EDR: 06/04/2025
Date Made Active in Reports: 06/16/2025
Number of Days to Update: 12

Source: Environmental Protection Agency
Telephone: 214-665-6444
Last EDR Contact: 06/04/2025
Next Scheduled EDR Contact: 09/29/2025
Data Release Frequency: Quarterly

GOVERNMENT RECORDS SEARCHED / DATA CURRENCY TRACKING

FUDS: Formerly Used Defense Sites

The listing includes locations of Formerly Used Defense Sites properties where the US Army Corps of Engineers is actively working or will take necessary cleanup actions.

Date of Government Version: 07/23/2025	Source: U.S. Army Corps of Engineers
Date Data Arrived at EDR: 07/23/2025	Telephone: 202-528-4285
Date Made Active in Reports: 07/29/2025	Last EDR Contact: 07/23/2025
Number of Days to Update: 6	Next Scheduled EDR Contact: 11/24/2025
	Data Release Frequency: Varies

DOD: Department of Defense Sites

This data set consists of federally owned or administered lands, administered by the Department of Defense, that have any area equal to or greater than 640 acres of the United States, Puerto Rico, and the U.S. Virgin Islands.

Date of Government Version: 06/07/2021	Source: USGS
Date Data Arrived at EDR: 07/13/2021	Telephone: 888-275-8747
Date Made Active in Reports: 03/09/2022	Last EDR Contact: 07/07/2025
Number of Days to Update: 239	Next Scheduled EDR Contact: 10/20/2025
	Data Release Frequency: Varies

FEDLAND: Federal and Indian Lands

Federally and Indian administrated lands of the United States. Lands included are administrated by: Army Corps of Engineers, Bureau of Reclamation, National Wild and Scenic River, National Wildlife Refuge, Public Domain Land, Wilderness, Wilderness Study Area, Wildlife Management Area, Bureau of Indian Affairs, Bureau of Land Management, Department of Justice, Forest Service, Fish and Wildlife Service, National Park Service.

Date of Government Version: 04/02/2018	Source: U.S. Geological Survey
Date Data Arrived at EDR: 04/11/2018	Telephone: 888-275-8747
Date Made Active in Reports: 11/06/2019	Last EDR Contact: 06/25/2025
Number of Days to Update: 574	Next Scheduled EDR Contact: 10/13/2025
	Data Release Frequency: N/A

SCRD DRYCLEANERS: State Coalition for Remediation of Drycleaners Listing

The State Coalition for Remediation of Drycleaners was established in 1998, with support from the U.S. EPA Office of Superfund Remediation and Technology Innovation. It is comprised of representatives of states with established drycleaner remediation programs. Currently the member states are Alabama, Connecticut, Florida, Illinois, Kansas, Minnesota, Missouri, North Carolina, Oregon, South Carolina, Tennessee, Texas, and Wisconsin.

Date of Government Version: 07/30/2021	Source: Environmental Protection Agency
Date Data Arrived at EDR: 02/03/2023	Telephone: 615-532-8599
Date Made Active in Reports: 02/10/2023	Last EDR Contact: 08/07/2025
Number of Days to Update: 7	Next Scheduled EDR Contact: 11/17/2025
	Data Release Frequency: Varies

US FIN ASSUR: Financial Assurance Information

All owners and operators of facilities that treat, store, or dispose of hazardous waste are required to provide proof that they will have sufficient funds to pay for the clean up, closure, and post-closure care of their facilities.

Date of Government Version: 06/02/2025	Source: Environmental Protection Agency
Date Data Arrived at EDR: 06/03/2025	Telephone: 202-566-1917
Date Made Active in Reports: 06/16/2025	Last EDR Contact: 06/03/2025
Number of Days to Update: 13	Next Scheduled EDR Contact: 09/29/2025
	Data Release Frequency: Quarterly

EPA WATCH LIST: EPA Watch List

EPA maintains a "Watch List" to facilitate dialogue between EPA, state and local environmental agencies on enforcement matters relating to facilities with alleged violations identified as either significant or high priority. Being on the Watch List does not mean that the facility has actually violated the law only that an investigation by EPA or a state or local environmental agency has led those organizations to allege that an unproven violation has in fact occurred. Being on the Watch List does not represent a higher level of concern regarding the alleged violations that were detected, but instead indicates cases requiring additional dialogue between EPA, state and local agencies - primarily because of the length of time the alleged violation has gone unaddressed or unresolved.

GOVERNMENT RECORDS SEARCHED / DATA CURRENCY TRACKING

Date of Government Version: 08/30/2013
Date Data Arrived at EDR: 03/21/2014
Date Made Active in Reports: 06/17/2014
Number of Days to Update: 88

Source: Environmental Protection Agency
Telephone: 617-520-3000
Last EDR Contact: 07/24/2025
Next Scheduled EDR Contact: 11/10/2025
Data Release Frequency: No Update Planned

2020 COR ACTION: 2020 Corrective Action Program List

The EPA has set ambitious goals for the RCRA Corrective Action program by creating the 2020 Corrective Action Universe. This RCRA cleanup baseline includes facilities expected to need corrective action. The 2020 universe contains a wide variety of sites. Some properties are heavily contaminated while others were contaminated but have since been cleaned up. Still others have not been fully investigated yet, and may require little or no remediation. Inclusion in the 2020 Universe does not necessarily imply failure on the part of a facility to meet its RCRA obligations.

Date of Government Version: 09/30/2017
Date Data Arrived at EDR: 05/08/2018
Date Made Active in Reports: 07/20/2018
Number of Days to Update: 73

Source: Environmental Protection Agency
Telephone: 703-308-4044
Last EDR Contact: 07/31/2025
Next Scheduled EDR Contact: 11/10/2025
Data Release Frequency: Varies

TSCA: Toxic Substances Control Act

Toxic Substances Control Act. TSCA identifies manufacturers and importers of chemical substances included on the TSCA Chemical Substance Inventory list. It includes data on the production volume of these substances by plant site.

Date of Government Version: 12/31/2020
Date Data Arrived at EDR: 06/14/2022
Date Made Active in Reports: 03/24/2023
Number of Days to Update: 283

Source: EPA
Telephone: 202-260-5521
Last EDR Contact: 06/12/2025
Next Scheduled EDR Contact: 09/22/2025
Data Release Frequency: Every 4 Years

TRIS: Toxic Chemical Release Inventory System

Toxic Release Inventory System. TRIS identifies facilities which release toxic chemicals to the air, water and land in reportable quantities under SARA Title III Section 313.

Date of Government Version: 12/31/2023
Date Data Arrived at EDR: 02/11/2025
Date Made Active in Reports: 02/18/2025
Number of Days to Update: 7

Source: EPA
Telephone: 202-566-0250
Last EDR Contact: 08/11/2025
Next Scheduled EDR Contact: 11/24/2025
Data Release Frequency: Annually

SSTS: Section 7 Tracking Systems

Section 7 of the Federal Insecticide, Fungicide and Rodenticide Act, as amended (92 Stat. 829) requires all registered pesticide-producing establishments to submit a report to the Environmental Protection Agency by March 1st each year. Each establishment must report the types and amounts of pesticides, active ingredients and devices being produced, and those having been produced and sold or distributed in the past year.

Date of Government Version: 04/14/2025
Date Data Arrived at EDR: 04/15/2025
Date Made Active in Reports: 07/08/2025
Number of Days to Update: 84

Source: EPA
Telephone: 202-564-4203
Last EDR Contact: 07/14/2025
Next Scheduled EDR Contact: 10/27/2025
Data Release Frequency: Annually

ROD: Records Of Decision

Record of Decision. ROD documents mandate a permanent remedy at an NPL (Superfund) site containing technical and health information to aid in the cleanup.

Date of Government Version: 07/29/2025
Date Data Arrived at EDR: 08/04/2025
Date Made Active in Reports: 08/12/2025
Number of Days to Update: 8

Source: EPA
Telephone: 703-416-0223
Last EDR Contact: 08/04/2025
Next Scheduled EDR Contact: 09/08/2025
Data Release Frequency: Annually

GOVERNMENT RECORDS SEARCHED / DATA CURRENCY TRACKING

RMP: Risk Management Plans

When Congress passed the Clean Air Act Amendments of 1990, it required EPA to publish regulations and guidance for chemical accident prevention at facilities using extremely hazardous substances. The Risk Management Program Rule (RMP Rule) was written to implement Section 112(r) of these amendments. The rule, which built upon existing industry codes and standards, requires companies of all sizes that use certain flammable and toxic substances to develop a Risk Management Program, which includes a(n): Hazard assessment that details the potential effects of an accidental release, an accident history of the last five years, and an evaluation of worst-case and alternative accidental releases; Prevention program that includes safety precautions and maintenance, monitoring, and employee training measures; and Emergency response program that spells out emergency health care, employee training measures and procedures for informing the public and response agencies (e.g the fire department) should an accident occur.

Date of Government Version: 04/05/2025	Source: Environmental Protection Agency
Date Data Arrived at EDR: 04/11/2025	Telephone: 202-564-8600
Date Made Active in Reports: 07/08/2025	Last EDR Contact: 07/09/2025
Number of Days to Update: 88	Next Scheduled EDR Contact: 10/27/2025
	Data Release Frequency: Varies

RAATS: RCRA Administrative Action Tracking System

RCRA Administration Action Tracking System. RAATS contains records based on enforcement actions issued under RCRA pertaining to major violators and includes administrative and civil actions brought by the EPA. For administration actions after September 30, 1995, data entry in the RAATS database was discontinued. EPA will retain a copy of the database for historical records. It was necessary to terminate RAATS because a decrease in agency resources made it impossible to continue to update the information contained in the database.

Date of Government Version: 04/17/1995	Source: EPA
Date Data Arrived at EDR: 07/03/1995	Telephone: 202-564-4104
Date Made Active in Reports: 08/07/1995	Last EDR Contact: 06/02/2008
Number of Days to Update: 35	Next Scheduled EDR Contact: 09/01/2008
	Data Release Frequency: No Update Planned

PRP: Potentially Responsible Parties

A listing of verified Potentially Responsible Parties

Date of Government Version: 06/26/2025	Source: EPA
Date Data Arrived at EDR: 07/01/2025	Telephone: 202-564-6023
Date Made Active in Reports: 07/29/2025	Last EDR Contact: 08/04/2025
Number of Days to Update: 28	Next Scheduled EDR Contact: 11/10/2025
	Data Release Frequency: Quarterly

PADS: PCB Activity Database System

PCB Activity Database. PADS Identifies generators, transporters, commercial storers and/or brokers and disposers of PCB's who are required to notify the EPA of such activities.

Date of Government Version: 07/01/2024	Source: EPA
Date Data Arrived at EDR: 10/02/2024	Telephone: 202-566-0500
Date Made Active in Reports: 01/10/2025	Last EDR Contact: 07/02/2025
Number of Days to Update: 100	Next Scheduled EDR Contact: 10/13/2025
	Data Release Frequency: Annually

ICIS: Integrated Compliance Information System

The Integrated Compliance Information System (ICIS) supports the information needs of the national enforcement and compliance program as well as the unique needs of the National Pollutant Discharge Elimination System (NPDES) program.

Date of Government Version: 11/18/2016	Source: Environmental Protection Agency
Date Data Arrived at EDR: 11/23/2016	Telephone: 202-564-2501
Date Made Active in Reports: 02/10/2017	Last EDR Contact: 06/23/2025
Number of Days to Update: 79	Next Scheduled EDR Contact: 10/13/2025
	Data Release Frequency: Quarterly

GOVERNMENT RECORDS SEARCHED / DATA CURRENCY TRACKING

FTTS: FIFRA/ TSCA Tracking System - FIFRA (Federal Insecticide, Fungicide, & Rodenticide Act)/TSCA (Toxic Substances Control Act)

FTTS tracks administrative cases and pesticide enforcement actions and compliance activities related to FIFRA, TSCA and EPCRA (Emergency Planning and Community Right-to-Know Act). To maintain currency, EDR contacts the Agency on a quarterly basis.

Date of Government Version: 04/09/2009	Source: EPA/Office of Prevention, Pesticides and Toxic Substances
Date Data Arrived at EDR: 04/16/2009	Telephone: 202-566-1667
Date Made Active in Reports: 05/11/2009	Last EDR Contact: 08/18/2017
Number of Days to Update: 25	Next Scheduled EDR Contact: 12/04/2017
	Data Release Frequency: No Update Planned

FTTS INSP: FIFRA/ TSCA Tracking System - FIFRA (Federal Insecticide, Fungicide, & Rodenticide Act)/TSCA (Toxic Substances Control Act)

A listing of FIFRA/TSCA Tracking System (FTTS) inspections and enforcements.

Date of Government Version: 04/09/2009	Source: EPA
Date Data Arrived at EDR: 04/16/2009	Telephone: 202-566-1667
Date Made Active in Reports: 05/11/2009	Last EDR Contact: 08/18/2017
Number of Days to Update: 25	Next Scheduled EDR Contact: 12/04/2017
	Data Release Frequency: No Update Planned

MLTS: Material Licensing Tracking System

MLTS is maintained by the Nuclear Regulatory Commission and contains a list of approximately 8,100 sites which possess or use radioactive materials and which are subject to NRC licensing requirements. To maintain currency, EDR contacts the Agency on a quarterly basis.

Date of Government Version: 05/07/2025	Source: Nuclear Regulatory Commission
Date Data Arrived at EDR: 05/07/2025	Telephone: 301-415-0717
Date Made Active in Reports: 06/03/2025	Last EDR Contact: 07/08/2025
Number of Days to Update: 27	Next Scheduled EDR Contact: 10/27/2025
	Data Release Frequency: Quarterly

COAL ASH DOE: Steam-Electric Plant Operation Data

A listing of power plants that store ash in surface ponds.

Date of Government Version: 12/31/2023	Source: Department of Energy
Date Data Arrived at EDR: 10/16/2024	Telephone: 202-586-8719
Date Made Active in Reports: 01/14/2025	Last EDR Contact: 08/28/2025
Number of Days to Update: 90	Next Scheduled EDR Contact: 12/08/2025
	Data Release Frequency: Varies

COAL ASH EPA: Coal Combustion Residues Surface Impoundments List

A listing of coal combustion residues surface impoundments with high hazard potential ratings.

Date of Government Version: 01/12/2017	Source: Environmental Protection Agency
Date Data Arrived at EDR: 03/05/2019	Telephone: N/A
Date Made Active in Reports: 11/11/2019	Last EDR Contact: 08/21/2025
Number of Days to Update: 251	Next Scheduled EDR Contact: 12/08/2025
	Data Release Frequency: Varies

PCB TRANSFORMER: PCB Transformer Registration Database

The database of PCB transformer registrations that includes all PCB registration submittals.

Date of Government Version: 09/13/2019	Source: Environmental Protection Agency
Date Data Arrived at EDR: 11/06/2019	Telephone: 202-566-0517
Date Made Active in Reports: 02/10/2020	Last EDR Contact: 07/31/2025
Number of Days to Update: 96	Next Scheduled EDR Contact: 11/10/2025
	Data Release Frequency: Varies

RADINFO: Radiation Information Database

The Radiation Information Database (RADINFO) contains information about facilities that are regulated by U.S. Environmental Protection Agency (EPA) regulations for radiation and radioactivity.

GOVERNMENT RECORDS SEARCHED / DATA CURRENCY TRACKING

Date of Government Version: 07/01/2019
Date Data Arrived at EDR: 07/01/2019
Date Made Active in Reports: 09/23/2019
Number of Days to Update: 84

Source: Environmental Protection Agency
Telephone: 202-343-9775
Last EDR Contact: 06/17/2025
Next Scheduled EDR Contact: 10/06/2025
Data Release Frequency: Quarterly

HIST FTTS: FIFRA/TSCA Tracking System Administrative Case Listing

A complete administrative case listing from the FIFRA/TSCA Tracking System (FTTS) for all ten EPA regions. The information was obtained from the National Compliance Database (NCDB). NCDB supports the implementation of FIFRA (Federal Insecticide, Fungicide, and Rodenticide Act) and TSCA (Toxic Substances Control Act). Some EPA regions are now closing out records. Because of that, and the fact that some EPA regions are not providing EPA Headquarters with updated records, it was decided to create a HIST FTTS database. It included records that may not be included in the newer FTTS database updates. This database is no longer updated.

Date of Government Version: 10/19/2006
Date Data Arrived at EDR: 03/01/2007
Date Made Active in Reports: 04/10/2007
Number of Days to Update: 40

Source: Environmental Protection Agency
Telephone: 202-564-2501
Last EDR Contact: 12/17/2007
Next Scheduled EDR Contact: 03/17/2008
Data Release Frequency: No Update Planned

HIST FTTS INSP: FIFRA/TSCA Tracking System Inspection & Enforcement Case Listing

A complete inspection and enforcement case listing from the FIFRA/TSCA Tracking System (FTTS) for all ten EPA regions. The information was obtained from the National Compliance Database (NCDB). NCDB supports the implementation of FIFRA (Federal Insecticide, Fungicide, and Rodenticide Act) and TSCA (Toxic Substances Control Act). Some EPA regions are now closing out records. Because of that, and the fact that some EPA regions are not providing EPA Headquarters with updated records, it was decided to create a HIST FTTS database. It included records that may not be included in the newer FTTS database updates. This database is no longer updated.

Date of Government Version: 10/19/2006
Date Data Arrived at EDR: 03/01/2007
Date Made Active in Reports: 04/10/2007
Number of Days to Update: 40

Source: Environmental Protection Agency
Telephone: 202-564-2501
Last EDR Contact: 12/17/2008
Next Scheduled EDR Contact: 03/17/2008
Data Release Frequency: No Update Planned

DOT OPS: Incident and Accident Data

Department of Transportation, Office of Pipeline Safety Incident and Accident data.

Date of Government Version: 03/31/2025
Date Data Arrived at EDR: 04/22/2025
Date Made Active in Reports: 07/17/2025
Number of Days to Update: 86

Source: Department of Transportation, Office of Pipeline Safety
Telephone: 202-366-4595
Last EDR Contact: 07/17/2025
Next Scheduled EDR Contact: 11/03/2025
Data Release Frequency: Quarterly

CONSENT: Superfund (CERCLA) Consent Decrees

Major legal settlements that establish responsibility and standards for cleanup at NPL (Superfund) sites. Released periodically by United States District Courts after settlement by parties to litigation matters.

Date of Government Version: 03/31/2025
Date Data Arrived at EDR: 05/02/2025
Date Made Active in Reports: 07/17/2025
Number of Days to Update: 76

Source: Department of Justice, Consent Decree Library
Telephone: Varies
Last EDR Contact: 06/24/2025
Next Scheduled EDR Contact: 10/13/2025
Data Release Frequency: Varies

BRS: Biennial Reporting System

The Biennial Reporting System is a national system administered by the EPA that collects data on the generation and management of hazardous waste. BRS captures detailed data from two groups: Large Quantity Generators (LQG) and Treatment, Storage, and Disposal Facilities.

Date of Government Version: 12/31/2023
Date Data Arrived at EDR: 02/19/2025
Date Made Active in Reports: 03/07/2025
Number of Days to Update: 16

Source: EPA/NTIS
Telephone: 800-424-9346
Last EDR Contact: 06/03/2025
Next Scheduled EDR Contact: 09/29/2025
Data Release Frequency: Biennially

GOVERNMENT RECORDS SEARCHED / DATA CURRENCY TRACKING

INDIAN RESERV: Indian Reservations

This map layer portrays Indian administered lands of the United States that have any area equal to or greater than 640 acres.

Date of Government Version: 12/31/2014	Source: USGS
Date Data Arrived at EDR: 07/14/2015	Telephone: 202-208-3710
Date Made Active in Reports: 01/10/2017	Last EDR Contact: 06/25/2025
Number of Days to Update: 546	Next Scheduled EDR Contact: 10/13/2025
	Data Release Frequency: Semi-Annually

FUSRAP: Formerly Utilized Sites Remedial Action Program

DOE established the Formerly Utilized Sites Remedial Action Program (FUSRAP) in 1974 to remediate sites where radioactive contamination remained from Manhattan Project and early U.S. Atomic Energy Commission (AEC) operations.

Date of Government Version: 03/03/2023	Source: Department of Energy
Date Data Arrived at EDR: 03/03/2023	Telephone: 202-586-3559
Date Made Active in Reports: 06/09/2023	Last EDR Contact: 07/28/2025
Number of Days to Update: 98	Next Scheduled EDR Contact: 11/10/2025
	Data Release Frequency: Varies

UMTRA: Uranium Mill Tailings Sites

Uranium ore was mined by private companies for federal government use in national defense programs. When the mills shut down, large piles of the sand-like material (mill tailings) remain after uranium has been extracted from the ore. Levels of human exposure to radioactive materials from the piles are low; however, in some cases tailings were used as construction materials before the potential health hazards of the tailings were recognized.

Date of Government Version: 05/15/2025	Source: Department of Energy
Date Data Arrived at EDR: 05/15/2025	Telephone: 505-845-0011
Date Made Active in Reports: 07/29/2025	Last EDR Contact: 08/11/2025
Number of Days to Update: 75	Next Scheduled EDR Contact: 11/24/2025
	Data Release Frequency: Varies

LEAD SMELTER 1: Lead Smelter Sites

A listing of former lead smelter site locations.

Date of Government Version: 06/26/2025	Source: Environmental Protection Agency
Date Data Arrived at EDR: 07/01/2025	Telephone: 703-603-8787
Date Made Active in Reports: 07/17/2025	Last EDR Contact: 08/04/2025
Number of Days to Update: 16	Next Scheduled EDR Contact: 10/06/2025
	Data Release Frequency: Varies

LEAD SMELTER 2: Lead Smelter Sites

A list of several hundred sites in the U.S. where secondary lead smelting was done from 1931 and 1964. These sites may pose a threat to public health through ingestion or inhalation of contaminated soil or dust

Date of Government Version: 04/05/2001	Source: American Journal of Public Health
Date Data Arrived at EDR: 10/27/2010	Telephone: 703-305-6451
Date Made Active in Reports: 12/02/2010	Last EDR Contact: 12/02/2009
Number of Days to Update: 36	Next Scheduled EDR Contact: N/A
	Data Release Frequency: No Update Planned

US AIRS (AFS): Aerometric Information Retrieval System Facility Subsystem (AFS)

The database is a sub-system of Aerometric Information Retrieval System (AIRS). AFS contains compliance data on air pollution point sources regulated by the U.S. EPA and/or state and local air regulatory agencies. This information comes from source reports by various stationary sources of air pollution, such as electric power plants, steel mills, factories, and universities, and provides information about the air pollutants they produce. Action, air program, air program pollutant, and general level plant data. It is used to track emissions and compliance data from industrial plants.

GOVERNMENT RECORDS SEARCHED / DATA CURRENCY TRACKING

Date of Government Version: 10/12/2016
Date Data Arrived at EDR: 10/26/2016
Date Made Active in Reports: 02/03/2017
Number of Days to Update: 100

Source: EPA
Telephone: 202-564-2496
Last EDR Contact: 09/26/2017
Next Scheduled EDR Contact: 01/08/2018
Data Release Frequency: Annually

US AIRS MINOR: Air Facility System Data A listing of minor source facilities.

Date of Government Version: 10/12/2016
Date Data Arrived at EDR: 10/26/2016
Date Made Active in Reports: 02/03/2017
Number of Days to Update: 100

Source: EPA
Telephone: 202-564-2496
Last EDR Contact: 09/26/2017
Next Scheduled EDR Contact: 01/08/2018
Data Release Frequency: Annually

MINES VIOLATIONS: MSHA Violation Assessment Data

Mines violation and assessment information. Department of Labor, Mine Safety & Health Administration.

Date of Government Version: 04/01/2025
Date Data Arrived at EDR: 04/02/2025
Date Made Active in Reports: 06/24/2025
Number of Days to Update: 83

Source: DOL, Mine Safety & Health Admi
Telephone: 202-693-9424
Last EDR Contact: 07/01/2025
Next Scheduled EDR Contact: 12/01/2025
Data Release Frequency: Quarterly

US MINES: Mines Master Index File

Contains all mine identification numbers issued for mines active or opened since 1971. The data also includes violation information.

Date of Government Version: 05/01/2025
Date Data Arrived at EDR: 05/20/2025
Date Made Active in Reports: 07/29/2025
Number of Days to Update: 70

Source: Department of Labor, Mine Safety and Health Administration
Telephone: 303-231-5959
Last EDR Contact: 08/18/2025
Next Scheduled EDR Contact: 12/01/2025
Data Release Frequency: Semi-Annually

US MINES 2: Ferrous and Nonferrous Metal Mines Database Listing

This map layer includes ferrous (ferrous metal mines are facilities that extract ferrous metals, such as iron ore or molybdenum) and nonferrous (Nonferrous metal mines are facilities that extract nonferrous metals, such as gold, silver, copper, zinc, and lead) metal mines in the United States.

Date of Government Version: 04/08/2025
Date Data Arrived at EDR: 05/20/2025
Date Made Active in Reports: 08/12/2025
Number of Days to Update: 84

Source: USGS
Telephone: 703-648-7709
Last EDR Contact: 08/21/2025
Next Scheduled EDR Contact: 12/01/2025
Data Release Frequency: Varies

US MINES 3: Active Mines & Mineral Plants Database Listing

Active Mines and Mineral Processing Plant operations for commodities monitored by the Minerals Information Team of the USGS.

Date of Government Version: 04/14/2011
Date Data Arrived at EDR: 06/08/2011
Date Made Active in Reports: 09/13/2011
Number of Days to Update: 97

Source: USGS
Telephone: 703-648-7709
Last EDR Contact: 08/21/2025
Next Scheduled EDR Contact: 12/01/2025
Data Release Frequency: Varies

ABANDONED MINES: Abandoned Mines

An inventory of land and water impacted by past mining (primarily coal mining) is maintained by OSMRE to provide information needed to implement the Surface Mining Control and Reclamation Act of 1977 (SMCRA). The inventory contains information on the location, type, and extent of AML impacts, as well as, information on the cost associated with the reclamation of those problems. The inventory is based upon field surveys by State, Tribal, and OSMRE program officials. It is dynamic to the extent that it is modified as new problems are identified and existing problems are reclaimed.

GOVERNMENT RECORDS SEARCHED / DATA CURRENCY TRACKING

Date of Government Version: 05/28/2025
Date Data Arrived at EDR: 05/28/2025
Date Made Active in Reports: 06/03/2025
Number of Days to Update: 6

Source: Department of Interior
Telephone: 202-208-2609
Last EDR Contact: 08/26/2025
Next Scheduled EDR Contact: 12/15/2025
Data Release Frequency: Quarterly

MINES MRDS: Mineral Resources Data System Mineral Resources Data System

Date of Government Version: 06/04/2024
Date Data Arrived at EDR: 11/22/2024
Date Made Active in Reports: 02/18/2025
Number of Days to Update: 88

Source: USGS
Telephone: 703-648-6533
Last EDR Contact: 08/21/2025
Next Scheduled EDR Contact: 12/01/2025
Data Release Frequency: Varies

FINDS: Facility Index System/Facility Registry System

Facility Index System. FINDS contains both facility information and 'pointers' to other sources that contain more detail. EDR includes the following FINDS databases in this report: PCS (Permit Compliance System), AIRS (Aerometric Information Retrieval System), DOCKET (Enforcement Docket used to manage and track information on civil judicial enforcement cases for all environmental statutes), FURS (Federal Underground Injection Control), C-DOCKET (Criminal Docket System used to track criminal enforcement actions for all environmental statutes), FFIS (Federal Facilities Information System), STATE (State Environmental Laws and Statutes), and PADS (PCB Activity Data System).

Date of Government Version: 04/22/2025
Date Data Arrived at EDR: 05/05/2025
Date Made Active in Reports: 05/21/2025
Number of Days to Update: 16

Source: EPA
Telephone: (214) 665-2200
Last EDR Contact: 08/21/2025
Next Scheduled EDR Contact: 12/08/2025
Data Release Frequency: Quarterly

UXO: Unexploded Ordnance Sites

A listing of unexploded ordnance site locations

Date of Government Version: 02/14/2025
Date Data Arrived at EDR: 03/11/2025
Date Made Active in Reports: 06/03/2025
Number of Days to Update: 84

Source: Department of Defense
Telephone: 703-704-1564
Last EDR Contact: 07/02/2025
Next Scheduled EDR Contact: 10/20/2025
Data Release Frequency: Varies

ECHO: Enforcement & Compliance History Information

ECHO provides integrated compliance and enforcement information for about 800,000 regulated facilities nationwide.

Date of Government Version: 06/22/2025
Date Data Arrived at EDR: 06/25/2025
Date Made Active in Reports: 08/27/2025
Number of Days to Update: 63

Source: Environmental Protection Agency
Telephone: 202-564-2280
Last EDR Contact: 06/25/2025
Next Scheduled EDR Contact: 10/13/2025
Data Release Frequency: Quarterly

DOCKET HWC: Hazardous Waste Compliance Docket Listing

A complete list of the Federal Agency Hazardous Waste Compliance Docket Facilities.

Date of Government Version: 05/06/2021
Date Data Arrived at EDR: 05/21/2021
Date Made Active in Reports: 08/11/2021
Number of Days to Update: 82

Source: Environmental Protection Agency
Telephone: 202-564-0527
Last EDR Contact: 08/12/2025
Next Scheduled EDR Contact: 12/01/2025
Data Release Frequency: Varies

FUELS PROGRAM: EPA Fuels Program Registered Listing

This listing includes facilities that are registered under the Part 80 (Code of Federal Regulations) EPA Fuels Programs. All companies now are required to submit new and updated registrations.

GOVERNMENT RECORDS SEARCHED / DATA CURRENCY TRACKING

Date of Government Version: 05/07/2025
Date Data Arrived at EDR: 05/13/2025
Date Made Active in Reports: 07/29/2025
Number of Days to Update: 77

Source: EPA
Telephone: 800-385-6164
Last EDR Contact: 08/07/2025
Next Scheduled EDR Contact: 11/24/2025
Data Release Frequency: Quarterly

PFAS NPL: Superfund Sites with PFAS Detections Information

EPA's Office of Land and Emergency Management and EPA Regional Offices maintain data describing what is known about site investigations, contamination, and remedial actions under the Comprehensive Environmental Response, Compensation, and Liability Act (CERCLA) where PFAS is present in the environment.

Date of Government Version: 06/23/2025
Date Data Arrived at EDR: 06/26/2025
Date Made Active in Reports: 08/27/2025
Number of Days to Update: 62

Source: Environmental Protection Agency
Telephone: 703-603-8895
Last EDR Contact: 06/26/2025
Next Scheduled EDR Contact: 10/13/2025
Data Release Frequency: Varies

PFAS FEDERAL SITES: Federal Sites PFAS Information

Several federal entities, such as the federal Superfund program, Department of Defense, National Aeronautics and Space Administration, Department of Transportation, and Department of Energy provided information for sites with known or suspected detections at federal facilities.

Date of Government Version: 06/23/2025
Date Data Arrived at EDR: 06/26/2025
Date Made Active in Reports: 08/27/2025
Number of Days to Update: 62

Source: Environmental Protection Agency
Telephone: 202-272-0167
Last EDR Contact: 06/26/2025
Next Scheduled EDR Contact: 10/13/2025
Data Release Frequency: Varies

PFAS TRIS: List of PFAS Added to the TRI

Section 7321 of the National Defense Authorization Act for Fiscal Year 2020 (NDAA) immediately added certain per- and polyfluoroalkyl substances (PFAS) to the list of chemicals covered by the Toxics Release Inventory (TRI) under Section 313 of the Emergency Planning and Community Right-to-Know Act (EPCRA) and provided a framework for additional PFAS to be added to TRI on an annual basis.

Date of Government Version: 06/23/2025
Date Data Arrived at EDR: 06/26/2025
Date Made Active in Reports: 08/27/2025
Number of Days to Update: 62

Source: Environmental Protection Agency
Telephone: 202-566-0250
Last EDR Contact: 06/26/2025
Next Scheduled EDR Contact: 10/13/2025
Data Release Frequency: Varies

PFAS TSCA: PFAS Manufacture and Imports Information

EPA issued the Chemical Data Reporting (CDR) Rule under the Toxic Substances Control Act (TSCA) and requires chemical manufacturers and facilities that manufacture or import chemical substances to report data to EPA. EPA publishes non-confidential business information (non-CBI) and includes descriptive information about each site, corporate parent, production volume, other manufacturing information, and processing and use information.

Date of Government Version: 06/23/2025
Date Data Arrived at EDR: 06/26/2025
Date Made Active in Reports: 08/27/2025
Number of Days to Update: 62

Source: Environmental Protection Agency
Telephone: 202-272-0167
Last EDR Contact: 06/26/2025
Next Scheduled EDR Contact: 10/13/2025
Data Release Frequency: Varies

PFAS RCRA MANIFEST: PFAS Transfers Identified In the RCRA Database Listing

To work around the lack of PFAS waste codes in the RCRA database, EPA developed the PFAS Transfers dataset by mining e-Manifest records containing at least one of these common PFAS keywords: PFAS, PFOA, PFOS, PERFL, AFFF, GENX, GEN-X (plus the VT waste codes). These keywords were searched for in the following text fields: Manifest handling instructions (MANIFEST_HANDLING_INSTR), Non-hazardous waste description (NON_HAZ_WASTE_DESCRIPTION), DOT printed information (DOT_PRINTED_INFORMATION), Waste line handling instructions (WASTE_LINE_HANDLING_INSTR), Waste residue comments (WASTE_RESIDUE_COMMENTS).

GOVERNMENT RECORDS SEARCHED / DATA CURRENCY TRACKING

Date of Government Version: 03/23/2025
Date Data Arrived at EDR: 04/02/2025
Date Made Active in Reports: 05/05/2025
Number of Days to Update: 33

Source: Environmental Protection Agency
Telephone: 202-272-0167
Last EDR Contact: 06/23/2025
Next Scheduled EDR Contact: 10/13/2025
Data Release Frequency: Varies

PFAS ATSDR: PFAS Contamination Site Location Listing

PFAS contamination site locations from the Department of Health & Human Services, Center for Disease Control & Prevention. ATSDR is involved at a number of PFAS-related sites, either directly or through assisting state and federal partners. As of now, most sites are related to drinking water contamination connected with PFAS production facilities or fire training areas where aqueous film-forming firefighting foam (AFFF) was regularly used.

Date of Government Version: 06/24/2020
Date Data Arrived at EDR: 03/17/2021
Date Made Active in Reports: 11/08/2022
Number of Days to Update: 601

Source: Department of Health & Human Services
Telephone: 202-741-5770
Last EDR Contact: 07/16/2025
Next Scheduled EDR Contact: 11/03/2025
Data Release Frequency: Varies

PFAS WQP: Ambient Environmental Sampling for PFAS

The Water Quality Portal (WQP) is a part of a modernized repository storing ambient sampling data for all environmental media and tissue samples. A wide range of federal, state, tribal and local governments, academic and non-governmental organizations and individuals submit project details and sampling results to this public repository. The information is commonly used for research and assessments of environmental quality.

Date of Government Version: 06/23/2025
Date Data Arrived at EDR: 06/26/2025
Date Made Active in Reports: 08/27/2025
Number of Days to Update: 62

Source: Environmental Protection Agency
Telephone: 202-272-0167
Last EDR Contact: 06/26/2025
Next Scheduled EDR Contact: 10/13/2025
Data Release Frequency: Varies

PFAS NPDES: Clean Water Act Discharge Monitoring Information

Any discharger of pollutants to waters of the United States from a point source must have a National Pollutant Discharge Elimination System (NPDES) permit. The process for obtaining limits involves the regulated entity (permittee) disclosing releases in a NPDES permit application and the permitting authority (typically the state but sometimes EPA) deciding whether to require monitoring or monitoring with limits. Caveats and Limitations: Less than half of states have required PFAS monitoring for at least one of their permittees and fewer states have established PFAS effluent limits for permittees. New rulemakings have been initiated that may increase the number of facilities monitoring for PFAS in the future.

Date of Government Version: 06/23/2025
Date Data Arrived at EDR: 06/26/2025
Date Made Active in Reports: 08/27/2025
Number of Days to Update: 62

Source: Environmental Protection Agency
Telephone: 202-272-0167
Last EDR Contact: 06/26/2025
Next Scheduled EDR Contact: 10/13/2025
Data Release Frequency: Varies

PFAS PROJECT: NORTHEASTERN UNIVERSITY PFAS PROJECT

The PFAS Contamination Site Tracker records qualitative and quantitative data from each site in a chart, specifically examining discovery, contamination levels, government response, litigation, health impacts, media coverage, and community characteristics. All data presented in the chart were extracted from government websites, such as state health departments or the Environmental Protection Agency, and news articles.

Date of Government Version: 05/15/2024
Date Data Arrived at EDR: 03/06/2025
Date Made Active in Reports: 06/03/2025
Number of Days to Update: 89

Source: Social Science Environmental Health Research Institute
Telephone: N/A
Last EDR Contact: 06/05/2025
Next Scheduled EDR Contact: 09/15/2025
Data Release Frequency: Varies

PFAS ECHO: Facilities in Industries that May Be Handling PFAS Listing

Regulators and the public have expressed interest in knowing which regulated entities may be using PFAS. EPA has developed a dataset from various sources that show which industries may be handling PFAS. Approximately 120,000 facilities subject to federal environmental programs have operated or currently operate in industry sectors with processes that may involve handling and/or release of PFAS.

GOVERNMENT RECORDS SEARCHED / DATA CURRENCY TRACKING

Date of Government Version: 06/23/2025
Date Data Arrived at EDR: 06/26/2025
Date Made Active in Reports: 08/27/2025
Number of Days to Update: 62

Source: Environmental Protection Agency
Telephone: 202-272-0167
Last EDR Contact: 06/26/2025
Next Scheduled EDR Contact: 10/13/2025
Data Release Frequency: Varies

PFAS ECHO FIRE TRAIN: Facilities in Industries that May Be Handling PFAS Listing

A list of fire training sites was added to the Industry Sectors dataset using a keyword search on the permitted facility's name to identify sites where fire-fighting foam may have been used in training exercises. Additionally, you may view an example spreadsheet of the subset of fire training facility data, as well as the keywords used in selecting or deselecting a facility for the subset. as well as the keywords used in selecting or deselecting a facility for the subset. These keywords were tested to maximize accuracy in selecting facilities that may use fire-fighting foam in training exercises, however, due to the lack of a required reporting field in the data systems for designating fire training sites, this methodology may not identify all fire training sites or may potentially misidentify them.

Date of Government Version: 06/23/2025
Date Data Arrived at EDR: 06/26/2025
Date Made Active in Reports: 08/27/2025
Number of Days to Update: 62

Source: Environmental Protection Agency
Telephone: 202-272-0167
Last EDR Contact: 06/23/2025
Next Scheduled EDR Contact: 10/13/2025
Data Release Frequency: Varies

PFAS PT 139 AIRPORT: All Certified Part 139 Airports PFAS Information Listing

Since July 1, 2006, all certified part 139 airports are required to have fire-fighting foam onsite that meet military specifications (MIL-F-24385) (14 CFR 139.317). To date, these military specification fire-fighting foams are fluorinated and have been historically used for training and extinguishing. The 2018 FAA Reauthorization Act has a provision stating that no later than October 2021, FAA shall not require the use of fluorinated AFFF. This provision does not prohibit the use of fluorinated AFFF at Part 139 civilian airports; it only prohibits FAA from mandating its use. The Federal Aviation Administration's document AC 150/5210-6D - Aircraft Fire Extinguishing Agents provides guidance on Aircraft Fire Extinguishing Agents, which includes Aqueous Film Forming Foam (AFFF).

Date of Government Version: 06/23/2025
Date Data Arrived at EDR: 06/26/2025
Date Made Active in Reports: 08/27/2025
Number of Days to Update: 62

Source: Environmental Protection Agency
Telephone: 202-272-0167
Last EDR Contact: 06/23/2025
Next Scheduled EDR Contact: 10/13/2025
Data Release Frequency: Varies

AQUEOUS FOAM NRC: Aqueous Foam Related Incidents Listing

The National Response Center (NRC) serves as an emergency call center that fields initial reports for pollution and railroad incidents and forwards that information to appropriate federal/state agencies for response. The spreadsheets posted to the NRC website contain initial incident data that has not been validated or investigated by a federal/state response agency. Response center calls from 1990 to the most recent complete calendar year where there was indication of Aqueous Film Forming Foam (AFFF) usage are included in this dataset. NRC calls may reference AFFF usage in the ?Material Involved? or ?Incident Description? fields.

Date of Government Version: 06/23/2025
Date Data Arrived at EDR: 06/26/2025
Date Made Active in Reports: 08/27/2025
Number of Days to Update: 62

Source: Environmental Protection Agency
Telephone: 202-267-2675
Last EDR Contact: 06/26/2025
Next Scheduled EDR Contact: 10/13/2025
Data Release Frequency: Varies

PCS ENF: Enforcement data

No description is available for this data

Date of Government Version: 12/31/2014
Date Data Arrived at EDR: 02/05/2015
Date Made Active in Reports: 03/06/2015
Number of Days to Update: 29

Source: EPA
Telephone: 202-564-2497
Last EDR Contact: 06/23/2025
Next Scheduled EDR Contact: 10/13/2025
Data Release Frequency: Varies

GOVERNMENT RECORDS SEARCHED / DATA CURRENCY TRACKING

PCS: Permit Compliance System

PCS is a computerized management information system that contains data on National Pollutant Discharge Elimination System (NPDES) permit holding facilities. PCS tracks the permit, compliance, and enforcement status of NPDES facilities.

Date of Government Version: 12/16/2016	Source: EPA, Office of Water
Date Data Arrived at EDR: 01/06/2017	Telephone: 202-564-2496
Date Made Active in Reports: 03/10/2017	Last EDR Contact: 06/23/2025
Number of Days to Update: 63	Next Scheduled EDR Contact: 10/13/2025
	Data Release Frequency: No Update Planned

BIOSOLIDS: ICIS-NPDES Biosolids Facility Data

The data reflects compliance information about facilities in the biosolids program.

Date of Government Version: 04/13/2025	Source: Environmental Protection Agency
Date Data Arrived at EDR: 04/15/2025	Telephone: 202-564-4700
Date Made Active in Reports: 07/08/2025	Last EDR Contact: 07/10/2025
Number of Days to Update: 84	Next Scheduled EDR Contact: 10/27/2025
	Data Release Frequency: Varies

UST FINDER: UST Finder Database

EPA developed UST Finder, a web map application containing a comprehensive, state-sourced national map of underground storage tank (UST) and leaking UST (LUST) data. It provides the attributes and locations of active and closed USTs, UST facilities, and LUST sites from states and from Tribal lands and US territories. UST Finder contains information about proximity of UST facilities and LUST sites to: surface and groundwater public drinking water protection areas; estimated number of private domestic wells and number of people living nearby; and flooding and wildfires.

Date of Government Version: 06/08/2023	Source: Environmental Protection Agency
Date Data Arrived at EDR: 10/04/2023	Telephone: 202-564-0394
Date Made Active in Reports: 01/18/2024	Last EDR Contact: 08/13/2025
Number of Days to Update: 106	Next Scheduled EDR Contact: 11/17/2025
	Data Release Frequency: Varies

UST FINDER RELEASE: UST Finder Releases Database

US EPA's UST Finder data is a national composite of leaking underground storage tanks. This data contains information about, and locations of, leaking underground storage tanks. Data was collected from state sources and standardized into a national profile by EPA's Office of Underground Storage Tanks, Office of Research and Development, and the Association of State and Territorial Solid Waste Management Officials.

Date of Government Version: 06/08/2023	Source: Environmental Protection Agency
Date Data Arrived at EDR: 10/31/2023	Telephone: 202-564-0394
Date Made Active in Reports: 01/18/2024	Last EDR Contact: 08/13/2025
Number of Days to Update: 79	Next Scheduled EDR Contact: 11/17/2025
	Data Release Frequency: Semi-Annually

E MANIFEST: Hazardous Waste Electronic Manifest System

EPA established a national system for tracking hazardous waste shipments electronically. This system, known as e-Manifest, will modernize the nation's cradle-to-grave hazardous waste tracking process while saving valuable time, resources, and dollars for industry and states.

Date of Government Version: 06/02/2025	Source: Environmental Protection Agency
Date Data Arrived at EDR: 06/04/2025	Telephone: 833-501-6826
Date Made Active in Reports: 08/13/2025	Last EDR Contact: 06/04/2025
Number of Days to Update: 70	Next Scheduled EDR Contact: 09/29/2025
	Data Release Frequency: Varies

PFAS: Per- and Polyfluoroalkyl Substances (PFAS) Data

Site locations where PFAS contamination, that have impacted to soil and groundwater have been confirmed.

GOVERNMENT RECORDS SEARCHED / DATA CURRENCY TRACKING

Date of Government Version: 04/23/2025
Date Data Arrived at EDR: 04/24/2025
Date Made Active in Reports: 05/07/2025
Number of Days to Update: 13

Source: Department of Environmental Quality
Telephone: 225-219-3168
Last EDR Contact: 07/22/2025
Next Scheduled EDR Contact: 11/10/2025
Data Release Frequency: Varies

AQUEOUS FOAM: A listing of reported incidents involving firefighting foam.

A listing of reported incidents involving firefighting foam.

Date of Government Version: 05/05/2025
Date Data Arrived at EDR: 05/07/2025
Date Made Active in Reports: 07/30/2025
Number of Days to Update: 84

Source: Department of Environmental Quality
Telephone: 225-219-3640
Last EDR Contact: 07/29/2025
Next Scheduled EDR Contact: 11/17/2025
Data Release Frequency: Varies

AIRS: Air Permit List

A listing of facilities with air permits issued by the Air Permits Division

Date of Government Version: 05/09/2025
Date Data Arrived at EDR: 05/14/2025
Date Made Active in Reports: 07/30/2025
Number of Days to Update: 77

Source: Department of Environmental Quality
Telephone: 225-219-3417
Last EDR Contact: 07/29/2025
Next Scheduled EDR Contact: 11/17/2025
Data Release Frequency: Varies

ASBESTOS: Asbestos Projects List

Asbestos demolition and renovation notification projects locations in the state.

Date of Government Version: 12/31/2024
Date Data Arrived at EDR: 04/08/2025
Date Made Active in Reports: 06/27/2025
Number of Days to Update: 80

Source: Department of Environmental Quality
Telephone: 225-219-3181
Last EDR Contact: 07/03/2025
Next Scheduled EDR Contact: 10/20/2025
Data Release Frequency: Annually

COAL ASH: Coal Ash Disposal Sites

A listing of coal ash impoundments.

Date of Government Version: 03/27/2025
Date Data Arrived at EDR: 03/27/2025
Date Made Active in Reports: 06/17/2025
Number of Days to Update: 82

Source: Department of Environmental Quality
Telephone: 225-219-3168
Last EDR Contact: 06/24/2025
Next Scheduled EDR Contact: 10/13/2025
Data Release Frequency: Varies

DRYCLEANERS: Drycleaner Facility Listing

A listing of drycleaner facilities.

Date of Government Version: 04/02/2025
Date Data Arrived at EDR: 04/08/2025
Date Made Active in Reports: 06/30/2025
Number of Days to Update: 83

Source: Department of Environmental Quality
Telephone: 225-219-3168
Last EDR Contact: 07/01/2025
Next Scheduled EDR Contact: 10/20/2025
Data Release Frequency: Varies

FIN ASSURANCE 1: Financial Assurance Information

Financial assurance is intended to ensure that resources are available to pay for the cost of closure, post-closure care, and corrective measures if the owner or operator of a regulated facility is unable or unwilling to pay

Date of Government Version: 04/17/2025
Date Data Arrived at EDR: 04/17/2025
Date Made Active in Reports: 04/25/2025
Number of Days to Update: 8

Source: Department of Environmental Quality
Telephone: 225-219-3168
Last EDR Contact: 07/08/2025
Next Scheduled EDR Contact: 10/27/2025
Data Release Frequency: Varies

GOVERNMENT RECORDS SEARCHED / DATA CURRENCY TRACKING

FIN ASSURANCE 2: Financial Assurance Information Listing

Information for solid waste facilities. Financial assurance is intended to ensure that resources are available to pay for the cost of closure, post-closure care, and corrective measures if the owner or operator of a regulated facility is unable or unwilling to pay

Date of Government Version: 04/17/2025
Date Data Arrived at EDR: 04/17/2025
Date Made Active in Reports: 04/25/2025
Number of Days to Update: 8

Source: Department of Environmental Quality
Telephone: 225-219-3168
Last EDR Contact: 07/08/2025
Next Scheduled EDR Contact: 10/27/2025
Data Release Frequency: Varies

NPDES: LPDES Permits Database

A listing of sites with a Louisiana Pollutant Discharge Elimination System (LPDES) program issued permit.

Date of Government Version: 04/17/2025
Date Data Arrived at EDR: 04/17/2025
Date Made Active in Reports: 04/29/2025
Number of Days to Update: 12

Source: Department of Environmental Quality
Telephone: 225-219-3181
Last EDR Contact: 07/08/2025
Next Scheduled EDR Contact: 10/27/2025
Data Release Frequency: Varies

REM: Division of Remediation Services Database

Facilities or sites come to the Underground Storage Tank and Remediation Division either through self notification or referral. These sites are designated for remediation via the following regulatory paths: Solid Waste (SW), Hazardous Waste (Haz Waste), Groundwater (Grwater), Inactive & Abandoned Sites (Confirmed or Potential), or Underground Storage Tanks (UST).

Date of Government Version: 01/09/2025
Date Data Arrived at EDR: 01/14/2025
Date Made Active in Reports: 04/01/2025
Number of Days to Update: 77

Source: Department of Environmental Quality
Telephone: 225-219-3168
Last EDR Contact: 07/01/2025
Next Scheduled EDR Contact: 10/20/2025
Data Release Frequency: Quarterly

UIC: Underground Injection Wells Listing

A listing of underground injection well locations.

Date of Government Version: 08/20/2025
Date Data Arrived at EDR: 08/20/2025
Date Made Active in Reports: 08/26/2025
Number of Days to Update: 6

Source: Department of Natural Resources
Telephone: 225-342-5515
Last EDR Contact: 08/20/2025
Next Scheduled EDR Contact: 12/01/2025
Data Release Frequency: Varies

EDR HIGH RISK HISTORICAL RECORDS

EDR Exclusive Records

EDR MGP: EDR Proprietary Manufactured Gas Plants

The EDR Proprietary Manufactured Gas Plant Database includes records of coal gas plants (manufactured gas plants) compiled by EDR's researchers. Manufactured gas sites were used in the United States from the 1800's to 1950's to produce a gas that could be distributed and used as fuel. These plants used whale oil, rosin, coal, or a mixture of coal, oil, and water that also produced a significant amount of waste. Many of the byproducts of the gas production, such as coal tar (oily waste containing volatile and non-volatile chemicals), sludges, oils and other compounds are potentially hazardous to human health and the environment. The byproduct from this process was frequently disposed of directly at the plant site and can remain or spread slowly, serving as a continuous source of soil and groundwater contamination.

Date of Government Version: N/A
Date Data Arrived at EDR: N/A
Date Made Active in Reports: N/A
Number of Days to Update: N/A

Source: EDR, Inc.
Telephone: N/A
Last EDR Contact: N/A
Next Scheduled EDR Contact: N/A
Data Release Frequency: No Update Planned

GOVERNMENT RECORDS SEARCHED / DATA CURRENCY TRACKING

EDR Hist Auto: EDR Exclusive Historical Auto Stations

EDR has searched selected national collections of business directories and has collected listings of potential gas station/filling station/service station sites that were available to EDR researchers. EDR's review was limited to those categories of sources that might, in EDR's opinion, include gas station/filling station/service station establishments. The categories reviewed included, but were not limited to gas, gas station, gasoline station, filling station, auto, automobile repair, auto service station, service station, etc. This database falls within a category of information EDR classifies as "High Risk Historical Records", or HRHR. EDR's HRHR effort presents unique and sometimes proprietary data about past sites and operations that typically create environmental concerns, but may not show up in current government records searches.

Date of Government Version: N/A	Source: EDR, Inc.
Date Data Arrived at EDR: N/A	Telephone: N/A
Date Made Active in Reports: N/A	Last EDR Contact: N/A
Number of Days to Update: N/A	Next Scheduled EDR Contact: N/A
	Data Release Frequency: Varies

EDR Hist Cleaner: EDR Exclusive Historical Cleaners

EDR has searched selected national collections of business directories and has collected listings of potential dry cleaner sites that were available to EDR researchers. EDR's review was limited to those categories of sources that might, in EDR's opinion, include dry cleaning establishments. The categories reviewed included, but were not limited to dry cleaners, cleaners, laundry, laundromat, cleaning/laundry, wash & dry etc. This database falls within a category of information EDR classifies as "High Risk Historical Records", or HRHR. EDR's HRHR effort presents unique and sometimes proprietary data about past sites and operations that typically create environmental concerns, but may not show up in current government records searches.

Date of Government Version: N/A	Source: EDR, Inc.
Date Data Arrived at EDR: N/A	Telephone: N/A
Date Made Active in Reports: N/A	Last EDR Contact: N/A
Number of Days to Update: N/A	Next Scheduled EDR Contact: N/A
	Data Release Frequency: Varies

EDR RECOVERED GOVERNMENT ARCHIVES

Exclusive Recovered Govt. Archives

RGA HWS: Recovered Government Archive State Hazardous Waste Facilities List

The EDR Recovered Government Archive State Hazardous Waste database provides a list of SHWS incidents derived from historical databases and includes many records that no longer appear in current government lists. Compiled from Records formerly available from the Department of Environmental Quality in Louisiana.

Date of Government Version: N/A	Source: Department of Environmental Quality
Date Data Arrived at EDR: 07/01/2013	Telephone: N/A
Date Made Active in Reports: 01/03/2014	Last EDR Contact: 06/01/2012
Number of Days to Update: 186	Next Scheduled EDR Contact: N/A
	Data Release Frequency: Varies

RGA LF: Recovered Government Archive Solid Waste Facilities List

The EDR Recovered Government Archive Landfill database provides a list of landfills derived from historical databases and includes many records that no longer appear in current government lists. Compiled from Records formerly available from the Department of Environmental Quality in Louisiana.

Date of Government Version: N/A	Source: Department of Environmental Quality
Date Data Arrived at EDR: 07/01/2013	Telephone: N/A
Date Made Active in Reports: 01/15/2014	Last EDR Contact: 06/01/2012
Number of Days to Update: 198	Next Scheduled EDR Contact: N/A
	Data Release Frequency: Varies

RGA LUST: Recovered Government Archive Leaking Underground Storage Tank

The EDR Recovered Government Archive Leaking Underground Storage Tank database provides a list of LUST incidents derived from historical databases and includes many records that no longer appear in current government lists. Compiled from Records formerly available from the Department of Environmental Quality in Louisiana.

GOVERNMENT RECORDS SEARCHED / DATA CURRENCY TRACKING

Date of Government Version: N/A
Date Data Arrived at EDR: 07/01/2013
Date Made Active in Reports: 01/03/2014
Number of Days to Update: 186

Source: Department of Environmental Quality
Telephone: N/A
Last EDR Contact: 06/01/2012
Next Scheduled EDR Contact: N/A
Data Release Frequency: Varies

OTHER DATABASE(S)

Depending on the geographic area covered by this report, the data provided in these specialty databases may or may not be complete. For example, the existence of wetlands information data in a specific report does not mean that all wetlands in the area covered by the report are included. Moreover, the absence of any reported wetlands information does not necessarily mean that wetlands do not exist in the area covered by the report.

CT MANIFEST: Hazardous Waste Manifest Data

Facility and manifest data. Manifest is a document that lists and tracks hazardous waste from the generator through transporters to a tsd facility.

Date of Government Version: 05/04/2025
Date Data Arrived at EDR: 05/06/2025
Date Made Active in Reports: 07/21/2025
Number of Days to Update: 76

Source: Department of Energy & Environmental Protection
Telephone: 860-424-3375
Last EDR Contact: 07/31/2025
Next Scheduled EDR Contact: 11/17/2025
Data Release Frequency: No Update Planned

NY MANIFEST: Facility and Manifest Data

Manifest is a document that lists and tracks hazardous waste from the generator through transporters to a TSD facility.

Date of Government Version: 12/31/2019
Date Data Arrived at EDR: 11/30/2023
Date Made Active in Reports: 12/01/2023
Number of Days to Update: 1

Source: Department of Environmental Conservation
Telephone: 518-402-8651
Last EDR Contact: 07/17/2025
Next Scheduled EDR Contact: 11/03/2025
Data Release Frequency: Quarterly

PA MANIFEST: Manifest Information

Hazardous waste manifest information.

Date of Government Version: 06/30/2018
Date Data Arrived at EDR: 07/19/2019
Date Made Active in Reports: 09/10/2019
Number of Days to Update: 53

Source: Department of Environmental Protection
Telephone: 717-783-8990
Last EDR Contact: 07/01/2025
Next Scheduled EDR Contact: 10/20/2025
Data Release Frequency: Annually

WI MANIFEST: Manifest Information

Hazardous waste manifest information.

Date of Government Version: 05/31/2018
Date Data Arrived at EDR: 06/19/2019
Date Made Active in Reports: 09/03/2019
Number of Days to Update: 76

Source: Department of Natural Resources
Telephone: N/A
Last EDR Contact: 08/27/2025
Next Scheduled EDR Contact: 12/15/2025
Data Release Frequency: Annually

Oil/Gas Pipelines

Source: Endeavor Business Media

Petroleum Bundle (Crude Oil, Refined Products, Petrochemicals, Gas Liquids (LPG/NGL), and Specialty Gases (Miscellaneous)) N = Natural Gas Bundle (Natural Gas, Gas Liquids (LPG/NGL), and Specialty Gases (Miscellaneous)). This map includes information copyrighted by Endeavor Business Media. This information is provided on a best effort basis and Endeavor Business Media does not guarantee its accuracy nor warrant its fitness for any particular purpose. Such information has been reprinted with the permission of Endeavor Business Media.

Electric Power Transmission Line Data

Source: Endeavor Business Media

This map includes information copyrighted by Endeavor Business Media. This information is provided on a best effort basis and Endeavor Business Media does not guarantee its accuracy nor warrant its fitness for any particular purpose. Such information has been reprinted with the permission of Endeavor Business Media.

GOVERNMENT RECORDS SEARCHED / DATA CURRENCY TRACKING

Sensitive Receptors: There are individuals deemed sensitive receptors due to their fragile immune systems and special sensitivity to environmental discharges. These sensitive receptors typically include the elderly, the sick, and children. While the location of all sensitive receptors cannot be determined, EDR indicates those buildings and facilities - schools, daycares, hospitals, medical centers, and nursing homes - where individuals who are sensitive receptors are likely to be located.

AHA Hospitals:

Source: American Hospital Association, Inc.

Telephone: 312-280-5991

The database includes a listing of hospitals based on the American Hospital Association's annual survey of hospitals.

Medical Centers: Provider of Services Listing

Source: Centers for Medicare & Medicaid Services

Telephone: 410-786-3000

A listing of hospitals with Medicare provider number, produced by Centers of Medicare & Medicaid Services, a federal agency within the U.S. Department of Health and Human Services.

Nursing Homes

Source: National Institutes of Health

Telephone: 301-594-6248

Information on Medicare and Medicaid certified nursing homes in the United States.

Public Schools

Source: National Center for Education Statistics

Telephone: 202-502-7300

The National Center for Education Statistics' primary database on elementary and secondary public education in the United States. It is a comprehensive, annual, national statistical database of all public elementary and secondary schools and school districts, which contains data that are comparable across all states.

Private Schools

Source: National Center for Education Statistics

Telephone: 202-502-7300

The National Center for Education Statistics' primary database on private school locations in the United States.

Flood Zone Data: This data was obtained from the Federal Emergency Management Agency (FEMA). It depicts 100-year and 500-year flood zones as defined by FEMA. It includes the National Flood Hazard Layer (NFHL) which incorporates Flood Insurance Rate Map (FIRM) data and Q3 data from FEMA in areas not covered by NFHL.

Source: FEMA

Telephone: 877-336-2627

Date of Government Version: 2003, 2015

NWI: National Wetlands Inventory. This data, available in select counties across the country, was obtained by EDR in 2002, 2005, 2010 and 2015 from the U.S. Fish and Wildlife Service.

Current USGS 7.5 Minute Topographic Map

Source: U.S. Geological Survey

STREET AND ADDRESS INFORMATION

© 2015 TomTom North America, Inc. All rights reserved. This material is proprietary and the subject of copyright protection and other intellectual property rights owned by or licensed to Tele Atlas North America, Inc. The use of this material is subject to the terms of a license agreement. You will be held liable for any unauthorized copying or disclosure of this material.

GEOCHECK® - PHYSICAL SETTING SOURCE ADDENDUM

TARGET PROPERTY ADDRESS

ACADIANA REGIONAL AIRPORT - P5 SITE
HWY 3212
NEW IBERIA, LA 70560

TARGET PROPERTY COORDINATES

Latitude (North): 30.020674 - 30° 1' 14.43"
Longitude (West): 91.884528 - 91° 53' 4.30"
Universal Transverse Mercator: Zone 15
UTM X (Meters): 607568.0
UTM Y (Meters): 3321420.0
Elevation: 15 ft. above sea level

USGS TOPOGRAPHIC MAP

Target Property Map:	16395763 YOUNGSVILLE, LA
Version Date:	2020
Northeast Map:	16395725 NEW IBERIA NORTH, LA
Version Date:	2020
Southeast Map:	16399175 NEW IBERIA SOUTH, LA
Version Date:	2020
Southwest Map:	16395517 DELCAMBRE, LA
Version Date:	2020

EDR's GeoCheck Physical Setting Source Addendum is provided to assist the environmental professional in forming an opinion about the impact of potential contaminant migration.

Assessment of the impact of contaminant migration generally has two principle investigative components:

1. Groundwater flow direction, and
2. Groundwater flow velocity.

Groundwater flow direction may be impacted by surface topography, hydrology, hydrogeology, characteristics of the soil, and nearby wells. Groundwater flow velocity is generally impacted by the nature of the geologic strata.

GEOCHECK® - PHYSICAL SETTING SOURCE SUMMARY

GROUNDWATER FLOW DIRECTION INFORMATION

Groundwater flow direction for a particular site is best determined by a qualified environmental professional using site-specific well data. If such data is not reasonably ascertainable, it may be necessary to rely on other sources of information, such as surface topographic information, hydrologic information, hydrogeologic data collected on nearby properties, and regional groundwater flow information (from deep aquifers).

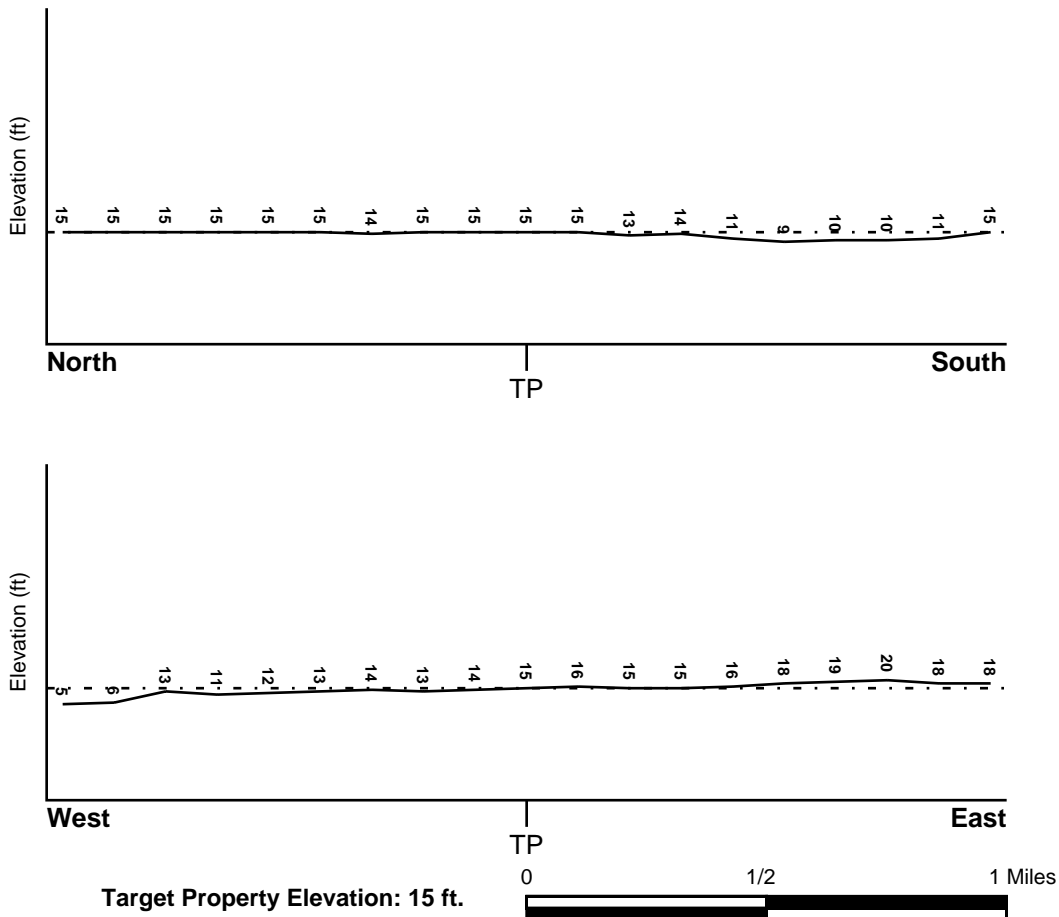
TOPOGRAPHIC INFORMATION

Surface topography may be indicative of the direction of surficial groundwater flow. This information can be used to assist the environmental professional in forming an opinion about the impact of nearby contaminated properties or, should contamination exist on the target property, what downgradient sites might be impacted.

TARGET PROPERTY TOPOGRAPHY

General Topographic Gradient: General WSW

SURROUNDING TOPOGRAPHY: ELEVATION PROFILES



Source: Topography has been determined from the USGS 7.5' Digital Elevation Model and should be evaluated on a relative (not an absolute) basis. Relative elevation information between sites of close proximity should be field verified.

GEOCHECK® - PHYSICAL SETTING SOURCE SUMMARY

HYDROLOGIC INFORMATION

Surface water can act as a hydrologic barrier to groundwater flow. Such hydrologic information can be used to assist the environmental professional in forming an opinion about the impact of nearby contaminated properties or, should contamination exist on the target property, what downgradient sites might be impacted.

Refer to the Physical Setting Source Map following this summary for hydrologic information (major waterways and bodies of water).

FEMA FLOOD ZONE

<u>Flood Plain Panel at Target Property</u>	<u>FEMA Source Type</u>
22099C0350H	FEMA FIRM Flood data
<u>Additional Panels in search area:</u>	<u>FEMA Source Type</u>
22045C0040E	FEMA FIRM Flood data

NATIONAL WETLAND INVENTORY

<u>NWI Quad at Target Property</u> YOUNGSVILLE	<u>NWI Electronic Data Coverage</u> YES - refer to the Overview Map and Detail Map
---	---

HYDROGEOLOGIC INFORMATION

Hydrogeologic information obtained by installation of wells on a specific site can often be an indicator of groundwater flow direction in the immediate area. Such hydrogeologic information can be used to assist the environmental professional in forming an opinion about the impact of nearby contaminated properties or, should contamination exist on the target property, what downgradient sites might be impacted.

Site-Specific Hydrogeological Data*:

Search Radius:	1.25 miles
Status:	Not found

AQUIFLOW®

Search Radius: 1.000 Mile.

EDR has developed the AQUIFLOW Information System to provide data on the general direction of groundwater flow at specific points. EDR has reviewed reports submitted by environmental professionals to regulatory authorities at select sites and has extracted the date of the report, groundwater flow direction as determined hydrogeologically, and the depth to water table.

<u>MAP ID</u>	<u>LOCATION FROM TP</u>	<u>GENERAL DIRECTION GROUNDWATER FLOW</u>
Not Reported		

GEOCHECK® - PHYSICAL SETTING SOURCE SUMMARY

GROUNDWATER FLOW VELOCITY INFORMATION

Groundwater flow velocity information for a particular site is best determined by a qualified environmental professional using site specific geologic and soil strata data. If such data are not reasonably ascertainable, it may be necessary to rely on other sources of information, including geologic age identification, rock stratigraphic unit and soil characteristics data collected on nearby properties and regional soil information. In general, contaminant plumes move more quickly through sandy-gravelly types of soils than silty-clayey types of soils.

GEOLOGIC INFORMATION IN GENERAL AREA OF TARGET PROPERTY

Geologic information can be used by the environmental professional in forming an opinion about the relative speed at which contaminant migration may be occurring.

ROCK STRATIGRAPHIC UNIT

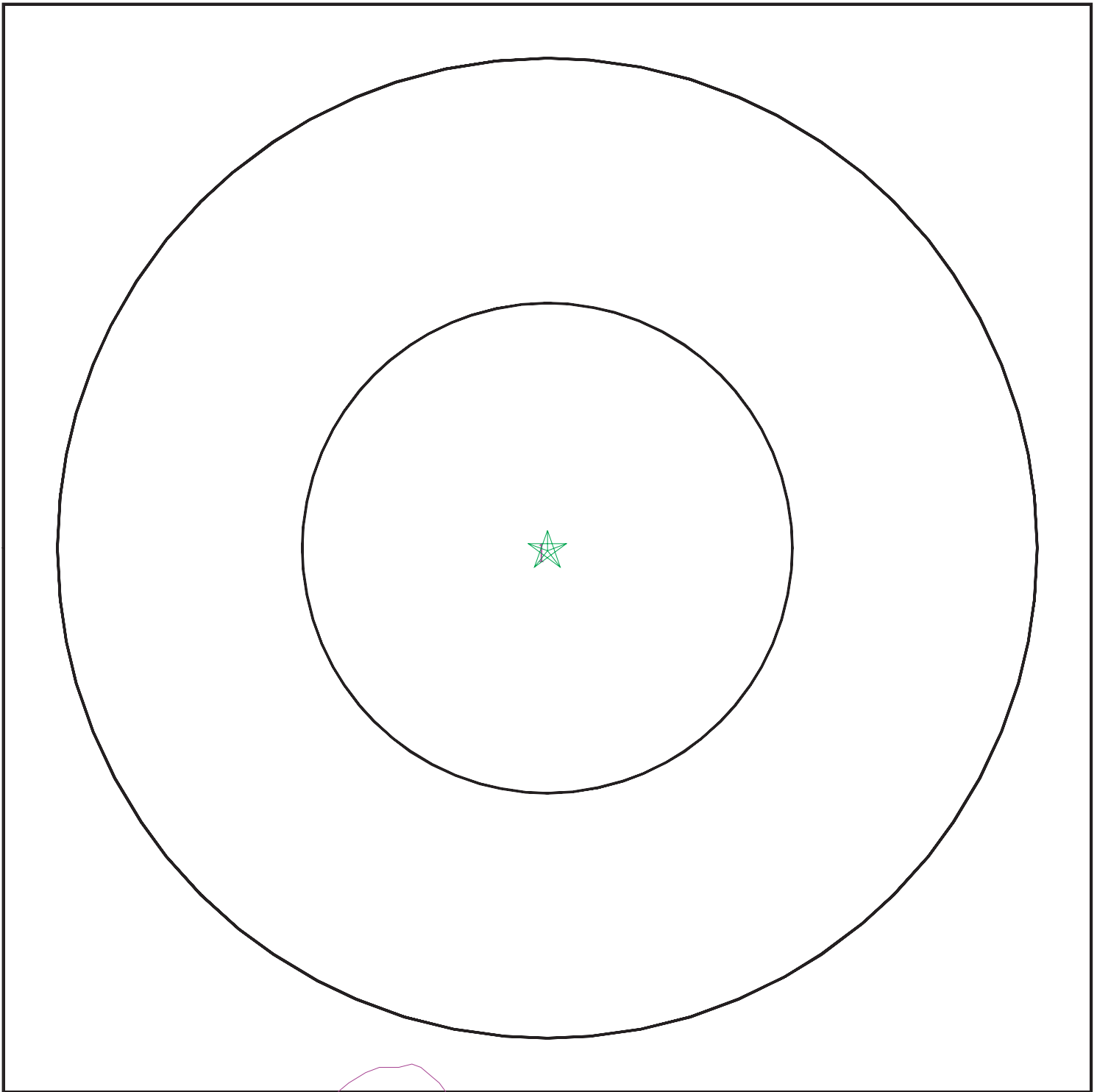
Era: Cenozoic
System: Quaternary
Series: Pleistocene
Code: Qp (*decoded above as Era, System & Series*)

GEOLOGIC AGE IDENTIFICATION

Category: Stratified Sequence

Geologic Age and Rock Stratigraphic Unit Source: P.G. Schruben, R.E. Arndt and W.J. Bawiec, Geology of the Conterminous U.S. at 1:2,500,000 Scale - a digital representation of the 1974 P.B. King and H.M. Beikman Map, USGS Digital Data Series DDS - 11 (1994).

SSURGO SOIL MAP - 8095284.2s



- ★ Target Property
- ∩ SSURGO Soil
- ∩ Water



SITE NAME: Acadiana Regional Airport - P5 Site
ADDRESS: Hwy 3212
New Iberia LA 70560
LAT/LONG: 30.020674 / 91.884528

CLIENT: Chenier Environmental Consulting
CONTACT: Aaron Bass
INQUIRY #: 8095284.2s
DATE: September 02, 2025 8:07 pm

GEOCHECK® - PHYSICAL SETTING SOURCE SUMMARY

DOMINANT SOIL COMPOSITION IN GENERAL AREA OF TARGET PROPERTY

The U.S. Department of Agriculture's (USDA) Soil Conservation Service (SCS) leads the National Cooperative Soil Survey (NCSS) and is responsible for collecting, storing, maintaining and distributing soil survey information for privately owned lands in the United States. A soil map in a soil survey is a representation of soil patterns in a landscape. The following information is based on Soil Conservation Service SSURGO data.

Soil Map ID: 1

Soil Component Name: JEANERETTE

Soil Surface Texture: silt loam

Hydrologic Group: Class D - Very slow infiltration rates. Soils are clayey, have a high water table, or are shallow to an impervious layer.

Soil Drainage Class: Somewhat poorly drained

Hydric Status: Not hydric

Corrosion Potential - Uncoated Steel: High

Depth to Bedrock Min: > 0 inches

Depth to Watertable Min: > 53 inches

Soil Layer Information							
Layer	Boundary		Soil Texture Class	Classification		Saturated hydraulic conductivity micro m/sec	Soil Reaction (pH)
	Upper	Lower		AASHTO Group	Unified Soil		
1	0 inches	14 inches	silt loam	Silt-Clay Materials (more than 35 pct. passing No. 200), Silty Soils.	Not reported	Max: 4.23 Min: 1.41	Max: 8.4 Min: 6.6
2	14 inches	29 inches	silty clay loam	Silt-Clay Materials (more than 35 pct. passing No. 200), Silty Soils.	Not reported	Max: 4.23 Min: 1.41	Max: 8.4 Min: 6.6
3	29 inches	59 inches	silt loam	Silt-Clay Materials (more than 35 pct. passing No. 200), Silty Soils.	Not reported	Max: 4.23 Min: 1.41	Max: 8.4 Min: 6.6

GEOCHECK® - PHYSICAL SETTING SOURCE SUMMARY

LOCAL / REGIONAL WATER AGENCY RECORDS

EDR Local/Regional Water Agency records provide water well information to assist the environmental professional in assessing sources that may impact ground water flow direction, and in forming an opinion about the impact of contaminant migration on nearby drinking water wells.

WELL SEARCH DISTANCE INFORMATION

<u>DATABASE</u>	<u>SEARCH DISTANCE (miles)</u>
Federal USGS	1.000
Federal FRDS PWS	Nearest PWS within 0.001 miles
State Database	1.000

FEDERAL USGS WELL INFORMATION

<u>MAP ID</u>	<u>WELL ID</u>	<u>LOCATION FROM TP</u>
No Wells Found		

FEDERAL FRDS PUBLIC WATER SUPPLY SYSTEM INFORMATION

<u>MAP ID</u>	<u>WELL ID</u>	<u>LOCATION FROM TP</u>
No PWS System Found		

Note: PWS System location is not always the same as well location.

STATE DATABASE WELL INFORMATION

<u>MAP ID</u>	<u>WELL ID</u>	<u>LOCATION FROM TP</u>
1	LATD60000061557	1/8 - 1/4 Mile West
2	LATD60000060513	1/4 - 1/2 Mile NW
3	LATD60000065075	1/4 - 1/2 Mile NNW
A4	LATD60000064980	1/4 - 1/2 Mile West
A5	LATD60000061241	1/4 - 1/2 Mile WSW
6	LATD60000165265	1/2 - 1 Mile West
7	LATD60000067947	1/2 - 1 Mile WSW
B8	LATD60000064626	1/2 - 1 Mile West
9	LATD60000064043	1/2 - 1 Mile WSW
10	LATD60000068173	1/2 - 1 Mile SW
B11	LATD60000064618	1/2 - 1 Mile West
C12	LATD60000194802	1/2 - 1 Mile North
C13	LATD60000194803	1/2 - 1 Mile North
14	LATD60000172567	1/2 - 1 Mile SSW
15	LATD60000063412	1/2 - 1 Mile SSW
16	LATD60000065301	1/2 - 1 Mile East
17	LATD60000063363	1/2 - 1 Mile SSW

OTHER STATE DATABASE INFORMATION

STATE OIL/GAS WELL INFORMATION

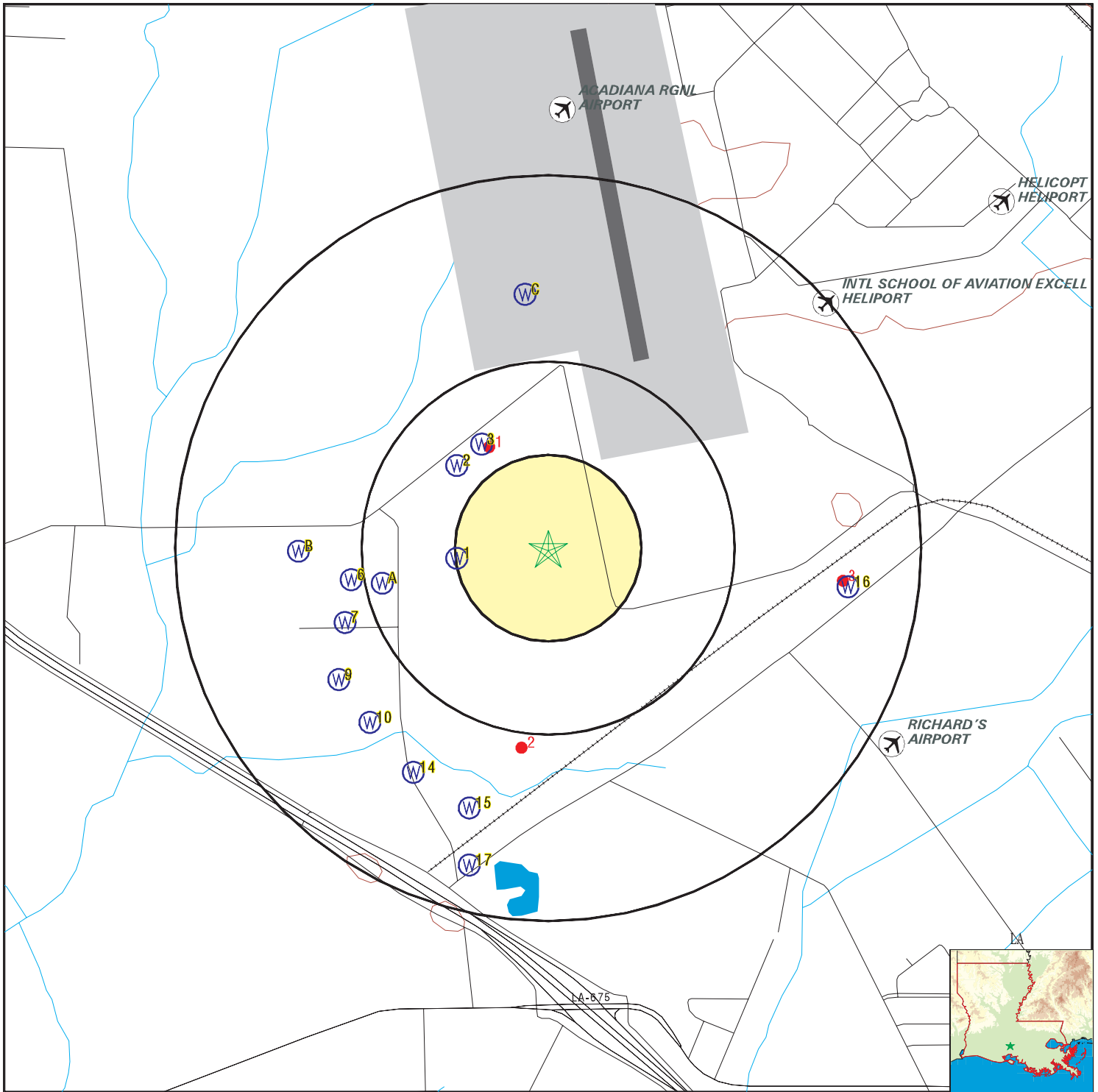
<u>MAP ID</u>	<u>WELL ID</u>	<u>LOCATION FROM TP</u>
1	LAOG13000086623	1/4 - 1/2 Mile NNW

GEOCHECK® - PHYSICAL SETTING SOURCE SUMMARY

STATE OIL/GAS WELL INFORMATION

<u>MAP ID</u>	<u>WELL ID</u>	<u>LOCATION FROM TP</u>
2	LAOG13000019362	1/2 - 1 Mile South
3	LAOG13000095718	1/2 - 1 Mile East

PHYSICAL SETTING SOURCE MAP - 8095284.2s



- County Boundary
- Major Roads
- Contour Lines
- Airports
- Earthquake epicenter, Richter 5 or greater
- Water Wells
- Public Water Supply Wells
- Cluster of Multiple Icons

- Groundwater Flow Direction
- Indeterminate Groundwater Flow at Location
- Groundwater Flow Varies at Location
- Closest Hydrogeological Data
- Oil, gas or related wells

SITE NAME: Acadiana Regional Airport - P5 Site
 ADDRESS: Hwy 3212
 New Iberia LA 70560
 LAT/LONG: 30.020674 / 91.884528

CLIENT: Chenier Environmental Consulting
 CONTACT: Aaron Bass
 INQUIRY #: 8095284.2s
 DATE: September 02, 2025 8:07 pm

GEOCHECK® - PHYSICAL SETTING SOURCE MAP FINDINGS

Map ID
 Direction
 Distance
 Elevation

Database EDR ID Number

1
West
1/8 - 1/4 Mile
Lower

LA WELLS LATD60000061557

Well ID:	045-6807Z	Local Well #:	6807Z
Well Use:	institution public supply	Sub-use:	Institutional/Government
Well Status:	Active	Seq #:	01
Owner:	IBERIA PAR GOVT	Well Depth:	170
Date Drilled:	04/95	Geo Unit:	112CHCTU
Mechanic Test:	Not Reported	Chemical Analysis:	Not Reported
Bio Analysis:	Not Reported	Pump Test:	Not Reported
Driller:	BILLEAUD, GLENN	Driller #:	161
Hole Depth:	170	Elevation:	15
Depth From Surface:	20.00	Measured Date:	04/18/95
Date Added by Agency:	2002-10-10	Date Registered by Agency:	06/95
Date Plugged:	Not Reported	Plugged By:	Not Reported
Yield on Pump Test:	Not Reported	Drawdown on Test:	Not Reported
Casing Diameter:	2	Casing Material:	PLASTIC
Screen Diameter:	2	Screen Interval:	160-170
Assoc Well Serial #:	Not Reported	Well Name:	Not Reported
Pumpdown Method:	Not Reported	Extension Pipe Length:	Not Reported
Top of Extension Pipe:	Not Reported	Bottom of Extension Pipe:	Not Reported
Screen Material Type:	Not Reported	Gravel Packed:	N
Ground Elevation:	Not Reported	Screen Diameter:	Not Reported
Avg Heat Pump Depth:	0	Heat Pump Hole #:	Not Reported
Annular Space Cemented Depth:	Not Reported	Screen interval Length:	Not Reported
Screen Slot Size:	Not Reported	Inspection Comments:	Not Reported
Pump Depth:	Not Reported	Pump Horse Power:	Not Reported
Planned Pumpage (GPM):	0	Planned Pumpage (hr/day):	0
Planned Pumpage (days/yr):	Not Reported	Pump Rate (Gal/day):	Not Reported
Measured Method:	Not Reported	Hrs of Test:	Not Reported
Pump Test Date:	0	Static Water Level:	Not Reported
Static Measurement Method:	Not Reported	Water Level Post-Test:	Not Reported
Pump Test Done:	Not Reported	Cementing Method:	Not Reported
P and A Comments:	Not Reported	P and A Details:	Not Reported
Casing Length:	Not Reported	Driller Owner:	Not Reported
Owner ID:	0	Comments:	Not Reported
Remarks:	Not Reported		

2
NW
1/4 - 1/2 Mile
Higher

LA WELLS LATD60000060513

Well ID:	045-5690Z	Local Well #:	5690Z
Well Use:	domestic	Sub-use:	Not Reported
Well Status:	Active	Seq #:	01
Owner:	IBERIA ANIMAL	Well Depth:	170
Date Drilled:	05/88	Geo Unit:	112CHCTU
Mechanic Test:	Not Reported	Chemical Analysis:	Not Reported
Bio Analysis:	Not Reported	Pump Test:	Not Reported
Driller:	PELLERIN'S	Driller #:	334
Hole Depth:	170	Elevation:	15
Depth From Surface:	18.00	Measured Date:	05/12/88
Date Added by Agency:	1997-01-24	Date Registered by Agency:	06/88
Date Plugged:	Not Reported	Plugged By:	Not Reported
Yield on Pump Test:	Not Reported	Drawdown on Test:	Not Reported

GEOCHECK® - PHYSICAL SETTING SOURCE MAP FINDINGS

Casing Diameter:	2	Casing Material:	PLASTIC
Screen Diameter:	2	Screen Interval:	164-170
Assoc Well Serial #:	Not Reported	Well Name:	SHELTER
Pumpdown Method:	Not Reported	Extension Pipe Length:	Not Reported
Top of Extension Pipe:	Not Reported	Bottom of Extension Pipe:	Not Reported
Screen Material Type:	Not Reported	Gravel Packed:	N
Ground Elevation:	Not Reported	Screen Diameter:	Not Reported
Avg Heat Pump Depth:	0	Heat Pump Hole #:	Not Reported
Annular Space Cemented Depth:	Not Reported	Screen interval Length:	Not Reported
Screen Slot Size:	Not Reported	Inspection Comments:	Not Reported
Pump Depth:	Not Reported	Pump Horse Power:	Not Reported
Planned Pumpage (GPM):	0	Planned Pumpage (hr/day):	0
Planned Pumpage (days/yr):	Not Reported	Pump Rate (Gal/day):	Not Reported
Measured Method:	Not Reported	Hrs of Test:	Not Reported
Pump Test Date:	0	Static Water Level:	Not Reported
Static Measurement Method:	Not Reported	Water Level Post-Test:	Not Reported
Pump Test Done:	Not Reported	Cementing Method:	Not Reported
P and A Comments:	Not Reported	P and A Details:	Not Reported
Casing Length:	Not Reported	Driller Owner:	Not Reported
Owner ID:	0	Comments:	Not Reported
Remarks:	Not Reported		

3
NNW
1/4 - 1/2 Mile
Higher

LA WELLS LATD6000065075

Well ID:	045-5658Z	Local Well #:	5658Z
Well Use:	plugged and abandoned rig supply	Well Status:	Plugged and Abandoned
Sub-use:	Plugged	Owner:	AMOCO PROD CO
Seq #:	01	Date Drilled:	01/88
Well Depth:	150	Mechanic Test:	Not Reported
Geo Unit:	112CHCTU	Bio Analysis:	Not Reported
Chemical Analysis:	Not Reported	Driller:	RIG WATER
Pump Test:	Not Reported	Hole Depth:	160
Driller #:	005	Depth From Surface:	30.00
Elevation:	12	Date Added by Agency:	1995-02-02
Measured Date:	01/20/88	Date Plugged:	12/88
Date Registered by Agency:	02/88	Yield on Pump Test:	Not Reported
Plugged By:	RIG WATER	Casing Diameter:	4
Drawdown on Test:	Not Reported	Screen Diameter:	4
Casing Material:	PLASTIC	Assoc Well Serial #:	Not Reported
Screen Interval:	140-150	Pumpdown Method:	Not Reported
Well Name:	KIBBE 1	Top of Extension Pipe:	Not Reported
Extension Pipe Length:	Not Reported	Screen Material Type:	Not Reported
Bottom of Extension Pipe:	Not Reported	Ground Elevation:	Not Reported
Gravel Packed:	N	Avg Heat Pump Depth:	0
Screen Diameter:	Not Reported	Annular Space Cemented Depth:	Not Reported
Heat Pump Hole #:	Not Reported	Screen Slot Size:	Not Reported
Screen interval Length:	Not Reported	Pump Depth:	Not Reported
Inspection Comments:	Not Reported	Planned Pumpage (GPM):	0
Pump Horse Power:	Not Reported	Planned Pumpage (days/yr):	Not Reported
Planned Pumpage (hr/day):	0	Measured Method:	Not Reported
Pump Rate (Gal/day):	Not Reported	Pump Test Date:	0
Hrs of Test:	Not Reported	Static Measurement Method:	Not Reported
Static Water Level:	Not Reported	Pump Test Done:	Not Reported
Water Level Post-Test:	Not Reported	P and A Comments:	Not Reported
Cementing Method:	Not Reported	Casing Length:	Not Reported
P and A Details:	Not Reported	Owner ID:	0
Driller Owner:	Not Reported		

GEOCHECK® - PHYSICAL SETTING SOURCE MAP FINDINGS

Date Plugged:	Not Reported	Plugged By:	Not Reported
Yield on Pump Test:	Not Reported	Drawdown on Test:	Not Reported
Casing Diameter:	2	Casing Material:	PLASTIC
Screen Diameter:	2	Screen Interval:	205-210
Assoc Well Serial #:	Not Reported	Well Name:	Not Reported
Pumpdown Method:	Not Reported	Extension Pipe Length:	Not Reported
Top of Extension Pipe:	Not Reported	Bottom of Extension Pipe:	Not Reported
Screen Material Type:	Not Reported	Gravel Packed:	N
Ground Elevation:	Not Reported	Screen Diameter:	Not Reported
Avg Heat Pump Depth:	0	Heat Pump Hole #:	Not Reported
Annular Space Cemented Depth:	Not Reported	Screen interval Length:	Not Reported
Screen Slot Size:	Not Reported	Inspection Comments:	Not Reported
Pump Depth:	Not Reported	Pump Horse Power:	Not Reported
Planned Pumpage (GPM):	0	Planned Pumpage (hr/day):	0
Planned Pumpage (days/yr):	Not Reported	Pump Rate (Gal/day):	Not Reported
Measured Method:	Not Reported	Hrs of Test:	Not Reported
Pump Test Date:	0	Static Water Level:	Not Reported
Static Measurement Method:	Not Reported	Water Level Post-Test:	Not Reported
Pump Test Done:	Not Reported	Cementing Method:	Not Reported
P and A Comments:	Not Reported	P and A Details:	Not Reported
Casing Length:	Not Reported	Driller Owner:	Not Reported
Owner ID:	0	Comments:	Not Reported
Remarks:	Not Reported		

**6
West
1/2 - 1 Mile
Lower**

LA WELLS LATD60000165265

Well ID:	045-8072Z	Local Well #:	8072Z
Well Use:	domestic	Sub-use:	Not Reported
Well Status:	Active	Seq #:	01
Owner:	ADAMS, DWAYNE	Well Depth:	170
Date Drilled:	02/05	Geo Unit:	112CHCTU
Mechanic Test:	Not Reported	Chemical Analysis:	Not Reported
Bio Analysis:	Not Reported	Pump Test:	Not Reported
Driller:	DELAHOUSSAYE	Driller #:	447
Hole Depth:	170	Elevation:	5
Depth From Surface:	20.00	Measured Date:	02/22/05
Date Added by Agency:	2006-01-23	Date Registered by Agency:	03/05
Date Plugged:	Not Reported	Plugged By:	Not Reported
Yield on Pump Test:	Not Reported	Drawdown on Test:	Not Reported
Casing Diameter:	2	Casing Material:	PLASTIC
Screen Diameter:	2	Screen Interval:	160-170
Assoc Well Serial #:	Not Reported	Well Name:	#1
Pumpdown Method:	Not Reported	Extension Pipe Length:	Not Reported
Top of Extension Pipe:	Not Reported	Bottom of Extension Pipe:	Not Reported
Screen Material Type:	Not Reported	Gravel Packed:	N
Ground Elevation:	Not Reported	Screen Diameter:	Not Reported
Avg Heat Pump Depth:	0	Heat Pump Hole #:	Not Reported
Annular Space Cemented Depth:	Not Reported	Screen interval Length:	Not Reported
Screen Slot Size:	Not Reported	Inspection Comments:	Not Reported
Pump Depth:	Not Reported	Pump Horse Power:	Not Reported
Planned Pumpage (GPM):	0	Planned Pumpage (hr/day):	0
Planned Pumpage (days/yr):	Not Reported	Pump Rate (Gal/day):	Not Reported
Measured Method:	Not Reported	Hrs of Test:	Not Reported
Pump Test Date:	0	Static Water Level:	Not Reported
Static Measurement Method:	Not Reported	Water Level Post-Test:	Not Reported
Pump Test Done:	Not Reported	Cementing Method:	Not Reported
P and A Comments:	Not Reported	P and A Details:	Not Reported

GEOCHECK® - PHYSICAL SETTING SOURCE MAP FINDINGS

Casing Length:	Not Reported	Driller Owner:	Not Reported
Owner ID:	0	Comments:	Not Reported
Remarks:	Not Reported		

7

WSW
1/2 - 1 Mile
Lower

LA WELLS LATD60000067947

Well ID:	045-7123Z	Local Well #:	7123Z
Well Use:	domestic	Sub-use:	Not Reported
Well Status:	Active	Seq #:	01
Owner:	PROVOST, DANIEL	Well Depth:	170
Date Drilled:	11/96	Geo Unit:	112CHCTU
Mechanic Test:	Not Reported	Chemical Analysis:	Not Reported
Bio Analysis:	Not Reported	Pump Test:	Not Reported
Driller:	HUVAL, BRIAN	Driller #:	426
Hole Depth:	170	Elevation:	15
Depth From Surface:	24.00	Measured Date:	11/13/96
Date Added by Agency:	1997-07-29	Date Registered by Agency:	11/96
Date Plugged:	Not Reported	Plugged By:	Not Reported
Yield on Pump Test:	Not Reported	Drawdown on Test:	Not Reported
Casing Diameter:	2	Casing Material:	PLASTIC
Screen Diameter:	2	Screen Interval:	165-170
Assoc Well Serial #:	Not Reported	Well Name:	Not Reported
Pumpdown Method:	Not Reported	Extension Pipe Length:	Not Reported
Top of Extension Pipe:	Not Reported	Bottom of Extension Pipe:	Not Reported
Screen Material Type:	Not Reported	Gravel Packed:	N
Ground Elevation:	Not Reported	Screen Diameter:	Not Reported
Avg Heat Pump Depth:	0	Heat Pump Hole #:	Not Reported
Annular Space Cemented Depth:	Not Reported	Screen interval Length:	Not Reported
Screen Slot Size:	Not Reported	Inspection Comments:	Not Reported
Pump Depth:	Not Reported	Pump Horse Power:	Not Reported
Planned Pumpage (GPM):	0	Planned Pumpage (hr/day):	0
Planned Pumpage (days/yr):	Not Reported	Pump Rate (Gal/day):	Not Reported
Measured Method:	Not Reported	Hrs of Test:	Not Reported
Pump Test Date:	0	Static Water Level:	Not Reported
Static Measurement Method:	Not Reported	Water Level Post-Test:	Not Reported
Pump Test Done:	Not Reported	Cementing Method:	Not Reported
P and A Comments:	Not Reported	P and A Details:	Not Reported
Casing Length:	Not Reported	Driller Owner:	Not Reported
Owner ID:	0	Comments:	Not Reported
Remarks:	Not Reported		

B8

West
1/2 - 1 Mile
Lower

LA WELLS LATD60000064626

Well ID:	045-7875Z	Local Well #:	7875Z
Well Use:	domestic	Sub-use:	Not Reported
Well Status:	Active	Seq #:	01
Owner:	BOUTTE, ROSS	Well Depth:	210
Date Drilled:	05/02	Geo Unit:	112CHCTU
Mechanic Test:	Not Reported	Chemical Analysis:	Not Reported
Bio Analysis:	Not Reported	Pump Test:	Not Reported
Driller:	SEGURA	Driller #:	528
Hole Depth:	220	Elevation:	15

GEOCHECK® - PHYSICAL SETTING SOURCE MAP FINDINGS

Depth From Surface:	17.00	Measured Date:	05/30/02
Date Added by Agency:	2002-09-09	Date Registered by Agency:	06/02
Date Plugged:	Not Reported	Plugged By:	Not Reported
Yield on Pump Test:	Not Reported	Drawdown on Test:	Not Reported
Casing Diameter:	2	Casing Material:	PLASTIC
Screen Diameter:	2	Screen Interval:	200-210
Assoc Well Serial #:	Not Reported	Well Name:	#1
Pumpdown Method:	Not Reported	Extension Pipe Length:	Not Reported
Top of Extension Pipe:	Not Reported	Bottom of Extension Pipe:	Not Reported
Screen Material Type:	Not Reported	Gravel Packed:	N
Ground Elevation:	Not Reported	Screen Diameter:	Not Reported
Avg Heat Pump Depth:	0	Heat Pump Hole #:	Not Reported
Annular Space Cemented Depth:	Not Reported	Screen interval Length:	Not Reported
Screen Slot Size:	Not Reported	Inspection Comments:	Not Reported
Pump Depth:	Not Reported	Pump Horse Power:	Not Reported
Planned Pumpage (GPM):	0	Planned Pumpage (hr/day):	0
Planned Pumpage (days/yr):	Not Reported	Pump Rate (Gal/day):	Not Reported
Measured Method:	Not Reported	Hrs of Test:	Not Reported
Pump Test Date:	0	Static Water Level:	Not Reported
Static Measurement Method:	Not Reported	Water Level Post-Test:	Not Reported
Pump Test Done:	Not Reported	Cementing Method:	Not Reported
P and A Comments:	Not Reported	P and A Details:	Not Reported
Casing Length:	Not Reported	Driller Owner:	Not Reported
Owner ID:	0	Comments:	Not Reported
Remarks:	Not Reported		

9
WSW
1/2 - 1 Mile
Lower

LA WELLS LATD60000064043

Well ID:	045-7509Z	Local Well #:	7509Z
Well Use:	domestic	Sub-use:	Not Reported
Well Status:	Active	Seq #:	01
Owner:	LANGLEY, DALE	Well Depth:	190
Date Drilled:	05/99	Geo Unit:	112CHCTU
Mechanic Test:	Not Reported	Chemical Analysis:	Not Reported
Bio Analysis:	Not Reported	Pump Test:	Not Reported
Driller:	BILLEAUD, GLENN	Driller #:	161
Hole Depth:	190	Elevation:	5
Depth From Surface:	20.00	Measured Date:	05/27/99
Date Added by Agency:	2001-03-28	Date Registered by Agency:	06/99
Date Plugged:	Not Reported	Plugged By:	Not Reported
Yield on Pump Test:	Not Reported	Drawdown on Test:	Not Reported
Casing Diameter:	2	Casing Material:	PLASTIC
Screen Diameter:	2	Screen Interval:	180-190
Assoc Well Serial #:	Not Reported	Well Name:	Not Reported
Pumpdown Method:	Not Reported	Extension Pipe Length:	Not Reported
Top of Extension Pipe:	Not Reported	Bottom of Extension Pipe:	Not Reported
Screen Material Type:	Not Reported	Gravel Packed:	N
Ground Elevation:	Not Reported	Screen Diameter:	Not Reported
Avg Heat Pump Depth:	0	Heat Pump Hole #:	Not Reported
Annular Space Cemented Depth:	Not Reported	Screen interval Length:	Not Reported
Screen Slot Size:	Not Reported	Inspection Comments:	Not Reported
Pump Depth:	Not Reported	Pump Horse Power:	Not Reported
Planned Pumpage (GPM):	0	Planned Pumpage (hr/day):	0
Planned Pumpage (days/yr):	Not Reported	Pump Rate (Gal/day):	Not Reported
Measured Method:	Not Reported	Hrs of Test:	Not Reported
Pump Test Date:	0	Static Water Level:	Not Reported
Static Measurement Method:	Not Reported	Water Level Post-Test:	Not Reported

GEOCHECK® - PHYSICAL SETTING SOURCE MAP FINDINGS

Pump Test Done:	Not Reported	Cementing Method:	Not Reported
P and A Comments:	Not Reported	P and A Details:	Not Reported
Casing Length:	Not Reported	Driller Owner:	Not Reported
Owner ID:	0	Comments:	Not Reported
Remarks:	Not Reported		

**10
SW
1/2 - 1 Mile
Lower**

LA WELLS LATD60000068173

Well ID:	045-7549Z	Local Well #:	7549Z
Well Use:	domestic	Sub-use:	Not Reported
Well Status:	Active	Seq #:	01
Owner:	ROMERO, JOHN C	Well Depth:	185
Date Drilled:	10/99	Geo Unit:	112CHCTU
Mechanic Test:	Not Reported	Chemical Analysis:	Not Reported
Bio Analysis:	Not Reported	Pump Test:	Not Reported
Driller:	SEGURA HARDWARE	Driller #:	528
Hole Depth:	190	Elevation:	15
Depth From Surface:	18.00	Measured Date:	10/23/99
Date Added by Agency:	2001-03-28	Date Registered by Agency:	11/99
Date Plugged:	Not Reported	Plugged By:	Not Reported
Yield on Pump Test:	Not Reported	Drawdown on Test:	Not Reported
Casing Diameter:	2	Casing Material:	PLASTIC
Screen Diameter:	2	Screen Interval:	175-185
Assoc Well Serial #:	Not Reported	Well Name:	#1
Pumpdown Method:	Not Reported	Extension Pipe Length:	Not Reported
Top of Extension Pipe:	Not Reported	Bottom of Extension Pipe:	Not Reported
Screen Material Type:	Not Reported	Gravel Packed:	N
Ground Elevation:	Not Reported	Screen Diameter:	Not Reported
Avg Heat Pump Depth:	0	Heat Pump Hole #:	Not Reported
Annular Space Cemented Depth:	Not Reported	Screen interval Length:	Not Reported
Screen Slot Size:	Not Reported	Inspection Comments:	Not Reported
Pump Depth:	Not Reported	Pump Horse Power:	Not Reported
Planned Pumpage (GPM):	0	Planned Pumpage (hr/day):	0
Planned Pumpage (days/yr):	Not Reported	Pump Rate (Gal/day):	Not Reported
Measured Method:	Not Reported	Hrs of Test:	Not Reported
Pump Test Date:	0	Static Water Level:	Not Reported
Static Measurement Method:	Not Reported	Water Level Post-Test:	Not Reported
Pump Test Done:	Not Reported	Cementing Method:	Not Reported
P and A Comments:	Not Reported	P and A Details:	Not Reported
Casing Length:	Not Reported	Driller Owner:	Not Reported
Owner ID:	0	Comments:	Not Reported
Remarks:	Not Reported		

**B11
West
1/2 - 1 Mile
Lower**

LA WELLS LATD60000064618

Well ID:	045-7866Z	Local Well #:	7866Z
Well Use:	domestic	Sub-use:	Not Reported
Well Status:	Active	Seq #:	01
Owner:	REED, KENNETH	Well Depth:	190
Date Drilled:	05/02	Geo Unit:	112CHCTU
Mechanic Test:	Not Reported	Chemical Analysis:	Not Reported
Bio Analysis:	Not Reported	Pump Test:	Not Reported

GEOCHECK® - PHYSICAL SETTING SOURCE MAP FINDINGS

Driller:	SEGURA	Driller #:	528
Hole Depth:	200	Elevation:	15
Depth From Surface:	17.00	Measured Date:	05/03/02
Date Added by Agency:	2002-09-09	Date Registered by Agency:	05/02
Date Plugged:	Not Reported	Plugged By:	Not Reported
Yield on Pump Test:	Not Reported	Drawdown on Test:	Not Reported
Casing Diameter:	2	Casing Material:	PLASTIC
Screen Diameter:	2	Screen Interval:	180-190
Assoc Well Serial #:	Not Reported	Well Name:	#1
Pumpdown Method:	Not Reported	Extension Pipe Length:	Not Reported
Top of Extension Pipe:	Not Reported	Bottom of Extension Pipe:	Not Reported
Screen Material Type:	Not Reported	Gravel Packed:	N
Ground Elevation:	Not Reported	Screen Diameter:	Not Reported
Avg Heat Pump Depth:	0	Heat Pump Hole #:	Not Reported
Annular Space Cemented Depth:	Not Reported	Screen interval Length:	Not Reported
Screen Slot Size:	Not Reported	Inspection Comments:	Not Reported
Pump Depth:	Not Reported	Pump Horse Power:	Not Reported
Planned Pumpage (GPM):	0	Planned Pumpage (hr/day):	0
Planned Pumpage (days/yr):	Not Reported	Pump Rate (Gal/day):	Not Reported
Measured Method:	Not Reported	Hrs of Test:	Not Reported
Pump Test Date:	0	Static Water Level:	Not Reported
Static Measurement Method:	Not Reported	Water Level Post-Test:	Not Reported
Pump Test Done:	Not Reported	Cementing Method:	Not Reported
P and A Comments:	Not Reported	P and A Details:	Not Reported
Casing Length:	Not Reported	Driller Owner:	Not Reported
Owner ID:	0	Comments:	Not Reported
Remarks:	Not Reported		

**C12
North
1/2 - 1 Mile
Higher**

LA WELLS LATD60000194802

Well ID:	045-336	Local Well #:	336
Well Use:	irrigation	Sub-use:	Not Reported
Well Status:	Plugged and Abandoned	Seq #:	01
Owner:	IBERIA PARISH AIRPORT AUTHORITY		
Well Depth:	220	Date Drilled:	Not Reported
Geo Unit:	112CHCTU	Mechanic Test:	N
Chemical Analysis:	N	Bio Analysis:	N
Pump Test:	N	Driller:	UNKNOWN
Driller #:	000	Hole Depth:	Not Reported
Elevation:	0005	Depth From Surface:	Not Reported
Measured Date:	Not Reported	Date Added by Agency:	Not Reported
Date Registered by Agency:	09/03/2015	Date Plugged:	08/23/2015
Plugged By:	Not Reported	Yield on Pump Test:	Not Reported
Drawdown on Test:	Not Reported	Casing Diameter:	6
Casing Material:	STEEL	Screen Diameter:	Not Reported
Screen Interval:	Not Reported	Assoc Well Serial #:	Not Reported
Well Name:	Not Reported	Pumpdown Method:	Not Reported
Extension Pipe Length:	Not Reported	Top of Extension Pipe:	Not Reported
Bottom of Extension Pipe:	Not Reported	Screen Material Type:	Not Reported
Gravel Packed:	N	Ground Elevation:	Not Reported
Screen Diameter:	Not Reported	Avg Heat Pump Depth:	0
Heat Pump Hole #:	Not Reported	Annular Space Cemented Depth:	Not Reported
Screen interval Length:	Not Reported	Screen Slot Size:	Not Reported
Inspection Comments:	27-OCT-15	Pump Depth:	Not Reported
Pump Horse Power:	Not Reported	Planned Pumpage (GPM):	0
Planned Pumpage (hr/day):	0	Planned Pumpage (days/yr):	Not Reported
Pump Rate (Gal/day):	Not Reported	Measured Method:	Not Reported

GEOCHECK® - PHYSICAL SETTING SOURCE MAP FINDINGS

Hrs of Test:	Not Reported	Pump Test Date:	0
Static Water Level:	Not Reported	Static Measurement Method:	Not Reported
Water Level Post-Test:	Not Reported	Pump Test Done:	Not Reported
Cementing Method:	Not Reported	P and A Comments:	Not Reported
P and A Details:	Chlorinated Well And Ran Tremie Pipe	Down Well And Pumped Cement	Down Well Cement To Top Of Well
Casing Length:	Not Reported	Driller Owner:	Not Reported
Owner ID:	103089	Comments:	Not Reported
Remarks:	Limited Info; Registered From P&A		

C13
North
1/2 - 1 Mile
Higher

LA WELLS LATD60000194803

Well ID:	045-8795Z	Local Well #:	8795Z
Well Use:	irrigation	Sub-use:	Not Reported
Well Status:	Active	Seq #:	00
Owner:	IBERIA PARISH AIRPORT AUTHORITY		
Well Depth:	220	Date Drilled:	08/21/2015
Geo Unit:	112CHCTU	Mechanic Test:	N
Chemical Analysis:	N	Bio Analysis:	N
Pump Test:	N	Driller:	MATTHIEU'S WATER WELL DRILLING
Driller #:	618	Hole Depth:	220
Elevation:	0005	Depth From Surface:	25
Measured Date:	08/21/2015	Date Added by Agency:	Not Reported
Date Registered by Agency:	09/03/2015	Date Plugged:	Not Reported
Plugged By:	Not Reported	Yield on Pump Test:	90
Drawdown on Test:	20	Casing Diameter:	4
Casing Material:	PLASTIC	Screen Diameter:	4
Screen Interval:	190-220	Assoc Well Serial #:	Not Reported
Well Name:	MEGAN GARY - GWR 23-0132	Pumpdown Method:	O
Extension Pipe Length:	Not Reported	Top of Extension Pipe:	Not Reported
Bottom of Extension Pipe:	Not Reported	Screen Material Type:	PLASTIC
Gravel Packed:	N	Ground Elevation:	24
Screen Diameter:	7.75	Avg Heat Pump Depth:	0
Heat Pump Hole #:	Not Reported	Annular Space Cemented Depth:	50
Screen interval Length:	30	Screen Slot Size:	.014
Inspection Comments:	27-OCT-15	Pump Depth:	80
Pump Horse Power:	5	Planned Pumpage (GPM):	100
Planned Pumpage (hr/day):	24	Planned Pumpage (days/yr):	90
Pump Rate (Gal/day):	129600	Measured Method:	TAPE MEASURE
Hrs of Test:	21-AUG-15	Pump Test Date:	1
Static Water Level:	45	Static Measurement Method:	TAPE MEASURE
Water Level Post-Test:	B	Pump Test Done:	Not Reported
Cementing Method:	P	P and A Comments:	Not Reported
P and A Details:	Not Reported	Casing Length:	190
Driller Owner:	Not Reported	Owner ID:	103089
Comments:	Not Reported	Remarks:	Not Reported

14
SSW
1/2 - 1 Mile
Lower

LA WELLS LATD60000172567

Well ID:	045-8541Z	Local Well #:	8541Z
Well Use:	domestic	Sub-use:	Not Reported
Well Status:	Active	Seq #:	00
Owner:	KREWE OF RIO	Well Depth:	207

GEOCHECK® - PHYSICAL SETTING SOURCE MAP FINDINGS

Date Drilled:	4/29/11	Geo Unit:	112CHCTU
Mechanic Test:	N	Chemical Analysis:	N
Bio Analysis:	N	Pump Test:	N
Driller:	DELAHOUSSAYE WATER WELL DRILLING & REPAIR		
Driller #:	447	Hole Depth:	210
Elevation:	0015	Depth From Surface:	14
Measured Date:	4-29-11	Date Added by Agency:	Not Reported
Date Registered by Agency:	6-3-11	Date Plugged:	Not Reported
Plugged By:	Not Reported	Yield on Pump Test:	Not Reported
Drawdown on Test:	Not Reported	Casing Diameter:	2
Casing Material:	PLASTIC	Screen Diameter:	2
Screen Interval:	Not Reported	Assoc Well Serial #:	Not Reported
Well Name:	1	Pumpdown Method:	Not Reported
Extension Pipe Length:	Not Reported	Top of Extension Pipe:	Not Reported
Bottom of Extension Pipe:	Not Reported	Screen Material Type:	PLASTIC
Gravel Packed:	N	Ground Elevation:	Not Reported
Screen Diameter:	Not Reported	Avg Heat Pump Depth:	0
Heat Pump Hole #:	Not Reported	Annular Space Cemented Depth:	10
Screen interval Length:	10	Screen Slot Size:	16
Inspection Comments:	28-JUN-11	Pump Depth:	Not Reported
Pump Horse Power:	Not Reported	Planned Pumpage (GPM):	0
Planned Pumpage (hr/day):	0	Planned Pumpage (days/yr):	Not Reported
Pump Rate (Gal/day):	Not Reported	Measured Method:	Not Reported
Hrs of Test:	Not Reported	Pump Test Date:	0
Static Water Level:	Not Reported	Static Measurement Method:	Not Reported
Water Level Post-Test:	Not Reported	Pump Test Done:	Not Reported
Cementing Method:	G	P and A Comments:	Not Reported
P and A Details:	Not Reported	Casing Length:	197
Driller Owner:	DELAHOUSSAYE, BRIAN	Owner ID:	11697
Comments:	Not Reported		
Remarks:	La 3212 & Hwy 90 E Frontage Rd. Go No On Broken Arrow 0.3mi On Right, Cream & Rust Tin Metal Bldg. Well Location At 3002 Broken Arrow, New Iberia, La Inside Of Bldg		

**15
SSW
1/2 - 1 Mile
Lower**

LA WELLS LATD60000063412

Well ID:	045-7312Z	Local Well #:	7312Z
Well Use:	commercial public supply	Sub-use:	Commercial
Well Status:	Active	Seq #:	01
Owner:	BREAUX ELECTRIC	Well Depth:	180
Date Drilled:	07/98	Geo Unit:	112CHCTU
Mechanic Test:	Not Reported	Chemical Analysis:	Not Reported
Bio Analysis:	Not Reported	Pump Test:	Not Reported
Driller:	HUVAL, BRIAN	Driller #:	426
Hole Depth:	180	Elevation:	5
Depth From Surface:	26.00	Measured Date:	07/07/98
Date Added by Agency:	1999-10-01	Date Registered by Agency:	07/98
Date Plugged:	Not Reported	Plugged By:	Not Reported
Yield on Pump Test:	Not Reported	Drawdown on Test:	Not Reported
Casing Diameter:	4X2	Casing Material:	PLASTIC
Screen Diameter:	2	Screen Interval:	170-180
Assoc Well Serial #:	Not Reported	Well Name:	Not Reported
Pumpdown Method:	Not Reported	Extension Pipe Length:	Not Reported
Top of Extension Pipe:	Not Reported	Bottom of Extension Pipe:	Not Reported
Screen Material Type:	Not Reported	Gravel Packed:	N
Ground Elevation:	Not Reported	Screen Diameter:	Not Reported
Avg Heat Pump Depth:	0	Heat Pump Hole #:	Not Reported
Annular Space Cemented Depth:	Not Reported	Screen interval Length:	Not Reported

GEOCHECK® - PHYSICAL SETTING SOURCE MAP FINDINGS

Screen Slot Size:	Not Reported	Inspection Comments:	Not Reported
Pump Depth:	Not Reported	Pump Horse Power:	Not Reported
Planned Pumpage (GPM):	0	Planned Pumpage (hr/day):	0
Planned Pumpage (days/yr):	Not Reported	Pump Rate (Gal/day):	Not Reported
Measured Method:	Not Reported	Hrs of Test:	Not Reported
Pump Test Date:	0	Static Water Level:	Not Reported
Static Measurement Method:	Not Reported	Water Level Post-Test:	Not Reported
Pump Test Done:	Not Reported	Cementing Method:	Not Reported
P and A Comments:	Not Reported	P and A Details:	Not Reported
Casing Length:	Not Reported	Driller Owner:	Not Reported
Owner ID:	0	Comments:	Not Reported
Remarks:	Not Reported		

**16
East
1/2 - 1 Mile
Higher**

LA WELLS LATD60000065301

Well ID:	045-7209Z	Local Well #:	7209Z
Well Use:	plugged and abandoned rig supply	Well Status:	Plugged and Abandoned
Sub-use:	Plugged	Owner:	BASS ENTERPRISE
Seq #:	01	Date Drilled:	09/97
Well Depth:	160	Mechanic Test:	Not Reported
Geo Unit:	112CHCTU	Bio Analysis:	Not Reported
Chemical Analysis:	Not Reported	Driller:	GUICHARD
Pump Test:	Not Reported	Hole Depth:	160
Driller #:	190	Depth From Surface:	12.00
Elevation:	14	Date Added by Agency:	1999-10-01
Measured Date:	09/03/97	Date Plugged:	10/97
Date Registered by Agency:	09/97	Yield on Pump Test:	Not Reported
Plugged By:	GUICHARD	Casing Diameter:	4
Drawdown on Test:	Not Reported	Screen Diameter:	4
Casing Material:	PLASTIC	Assoc Well Serial #:	221033
Screen Interval:	140-160	Pumpdown Method:	Not Reported
Well Name:	LANDRY 1	Top of Extension Pipe:	Not Reported
Extension Pipe Length:	Not Reported	Screen Material Type:	Not Reported
Bottom of Extension Pipe:	Not Reported	Ground Elevation:	Not Reported
Gravel Packed:	N	Avg Heat Pump Depth:	0
Screen Diameter:	Not Reported	Annular Space Cemented Depth:	Not Reported
Heat Pump Hole #:	Not Reported	Screen Slot Size:	Not Reported
Screen interval Length:	Not Reported	Pump Depth:	Not Reported
Inspection Comments:	Not Reported	Planned Pumpage (GPM):	0
Pump Horse Power:	Not Reported	Planned Pumpage (days/yr):	Not Reported
Planned Pumpage (hr/day):	0	Measured Method:	Not Reported
Pump Rate (Gal/day):	Not Reported	Pump Test Date:	0
Hrs of Test:	Not Reported	Static Measurement Method:	Not Reported
Static Water Level:	Not Reported	Pump Test Done:	Not Reported
Water Level Post-Test:	Not Reported	P and A Comments:	Not Reported
Cementing Method:	Not Reported	Casing Length:	Not Reported
P and A Details:	Not Reported	Owner ID:	0
Driller Owner:	Not Reported	Remarks:	Not Reported
Comments:	Not Reported		

GEOCHECK® - PHYSICAL SETTING SOURCE MAP FINDINGS

Map ID
 Direction
 Distance
 Elevation

Database EDR ID Number

17
SSW
1/2 - 1 Mile
Lower

LA WELLS LATD60000063363

Well ID:	045-7890Z	Local Well #:	7890Z
Well Use:	commercial public supply	Sub-use:	Commercial
Well Status:	Active	Seq #:	01
Owner:	BAYOU ELECTRIC	Well Depth:	180
Date Drilled:	08/02	Geo Unit:	112CHCTU
Mechanic Test:	Not Reported	Chemical Analysis:	Not Reported
Bio Analysis:	Not Reported	Pump Test:	Not Reported
Driller:	HUVAL, BRIAN	Driller #:	426
Hole Depth:	180	Elevation:	15
Depth From Surface:	16.00	Measured Date:	08/27/02
Date Added by Agency:	2006-01-23	Date Registered by Agency:	09/02
Date Plugged:	Not Reported	Plugged By:	Not Reported
Yield on Pump Test:	Not Reported	Drawdown on Test:	Not Reported
Casing Diameter:	2	Casing Material:	PLASTIC
Screen Diameter:	2	Screen Interval:	175-180
Assoc Well Serial #:	Not Reported	Well Name:	Not Reported
Pumpdown Method:	Not Reported	Extension Pipe Length:	Not Reported
Top of Extension Pipe:	Not Reported	Bottom of Extension Pipe:	Not Reported
Screen Material Type:	Not Reported	Gravel Packed:	N
Ground Elevation:	Not Reported	Screen Diameter:	Not Reported
Avg Heat Pump Depth:	0	Heat Pump Hole #:	Not Reported
Annular Space Cemented Depth:	Not Reported	Screen interval Length:	Not Reported
Screen Slot Size:	Not Reported	Inspection Comments:	Not Reported
Pump Depth:	Not Reported	Pump Horse Power:	Not Reported
Planned Pumpage (GPM):	0	Planned Pumpage (hr/day):	0
Planned Pumpage (days/yr):	Not Reported	Pump Rate (Gal/day):	Not Reported
Measured Method:	Not Reported	Hrs of Test:	Not Reported
Pump Test Date:	0	Static Water Level:	Not Reported
Static Measurement Method:	Not Reported	Water Level Post-Test:	Not Reported
Pump Test Done:	Not Reported	Cementing Method:	Not Reported
P and A Comments:	Not Reported	P and A Details:	Not Reported
Casing Length:	Not Reported	Driller Owner:	Not Reported
Owner ID:	0	Comments:	Not Reported
Remarks:	Not Reported		

GEOCHECK® - PHYSICAL SETTING SOURCE MAP FINDINGS

Map ID
Direction
Distance

Database EDR ID Number

1
NNW
1/4 - 1/2 Mile

OIL_GAS LAOG13000086623

OIL_GAS:

Well Serial #:	207346	Well Name:	EDWARD L KIBBE ET AL
Well #:	001	Well Status:	DRY AND PLUGGED
Well Class:	Not Reported	Operator ID:	0188
Product:	None	Effective Date:	01-DEC-88
API #:	17045209370000	Operation Type:	01
Permit Date:	23-NOV-87	Spud Date:	26-JAN-88
Completion Date:	Not Reported	Recompletion Date:	Not Reported
Last Tested:	Not Reported	Ever Orphaned:	Not Reported
Classification:	Not Reported	Field ID:	9727
State Lease #:	Not Reported	Mud Density:	0
Well Depth:	14698	Inspection Date:	Not Reported
Field Name:	WILDCAT-SO LA LAFAYETTE DIST	Well Operator:	AMOCO PRODUCTION COMPANY
Scout Well:	29	Scout Report:	24-JUN-88
Scout Measured Depth:	14698	Scout True Depth:	0
LUW Name:	Not Reported	LUW Type:	Not Reported
Documents:	http://ucmwww.dnr.state.la.us/ucmsearch/FindDocuments.aspx?idx=xwellserialnumber&val=207346		
Comments:	Not Reported		
URL:	http://sonlite.dnr.state.la.us/sundown/cart_prod/cart_con_wellinfo2?p_WSN=207346		

2
South
1/2 - 1 Mile

OIL_GAS LAOG13000019362

OIL_GAS:

Well Serial #:	56951	Well Name:	SEQURA
Well #:	001	Well Status:	DRY AND PLUGGED
Well Class:	Not Reported	Operator ID:	5249
Product:	None	Effective Date:	01-DEC-76
API #:	17045000100000	Operation Type:	01
Permit Date:	03-JUN-55	Spud Date:	09-JUN-55
Completion Date:	18-AUG-55	Recompletion Date:	Not Reported
Last Tested:	Not Reported	Ever Orphaned:	Not Reported
Classification:	Not Reported	Field ID:	9727
State Lease #:	Not Reported	Mud Density:	0
Well Depth:	12768	Inspection Date:	Not Reported
Field Name:	WILDCAT-SO LA LAFAYETTE DIST	Well Operator:	P. R. RUTHERFORD
Scout Well:	Not Reported	Scout Report:	Not Reported
Scout Measured Depth:	0	Scout True Depth:	0
LUW Name:	Not Reported	LUW Type:	Not Reported
Documents:	http://ucmwww.dnr.state.la.us/ucmsearch/FindDocuments.aspx?idx=xwellserialnumber&val=56951		
Comments:	Not Reported		
URL:	http://sonlite.dnr.state.la.us/sundown/cart_prod/cart_con_wellinfo2?p_WSN=56951		

3
East
1/2 - 1 Mile

OIL_GAS LAOG13000095718

OIL_GAS:

GEOCHECK® - PHYSICAL SETTING SOURCE MAP FINDINGS

Well Serial #:	221033	Well Name:	LEOPOLD D LANDRY ET AL
Well #:	001	Well Status:	DRY AND PLUGGED
Well Class:	Not Reported	Operator ID:	0452
Product:	None	Effective Date:	01-OCT-97
API #:	17045211170000	Operation Type:	01
Permit Date:	25-AUG-97	Spud Date:	16-SEP-97
Completion Date:	Not Reported	Recompletion Date:	Not Reported
Last Tested:	Not Reported	Ever Orphaned:	Not Reported
Classification:	Not Reported	Field ID:	9727
State Lease #:	Not Reported	Mud Density:	0
Well Depth:	12361	Inspection Date:	Not Reported
Field Name:	WILDCAT-SO LA LAFAYETTE DIST	Well Operator:	BASS ENTERPRISES PRODUCTION CO
Scout Well:	29	Scout Report:	17-OCT-97
Scout Measured Depth:	12361	Scout True Depth:	0
LUW Name:	Not Reported	LUW Type:	Not Reported
Documents:	http://ucmwww.dnr.state.la.us/ucmsearch/FindDocuments.aspx?idx=xwellserialnumber&val=221033		
Comments:	Not Reported		
URL:	http://sonlite.dnr.state.la.us/sundown/cart_prod/cart_con_wellinfo2?p_WSN=221033		

GEOCHECK® - PHYSICAL SETTING SOURCE MAP FINDINGS RADON

AREA RADON INFORMATION

State Database: LA Radon

Radon Test Results

Parish	Avg pCi/L	Total Sites
IBERIA	0.40000	12

Federal EPA Radon Zone for IBERIA County: 3

- Note: Zone 1 indoor average level > 4 pCi/L.
- : Zone 2 indoor average level >= 2 pCi/L and <= 4 pCi/L.
- : Zone 3 indoor average level < 2 pCi/L.

Federal Area Radon Information for Zip Code: 70560

Number of sites tested: 9

Area	Average Activity	% <4 pCi/L	% 4-20 pCi/L	% >20 pCi/L
Living Area - 1st Floor	0.322 pCi/L	100%	0%	0%
Living Area - 2nd Floor	Not Reported	Not Reported	Not Reported	Not Reported
Basement	Not Reported	Not Reported	Not Reported	Not Reported

PHYSICAL SETTING SOURCE RECORDS SEARCHED

TOPOGRAPHIC INFORMATION

USGS 7.5' Digital Elevation Model (DEM)

Source: United States Geologic Survey

EDR acquired the USGS 7.5' Digital Elevation Model in 2002 and updated it in 2006. The 7.5 minute DEM corresponds to the USGS 1:24,000- and 1:25,000-scale topographic quadrangle maps. The DEM provides elevation data with consistent elevation units and projection.

Current USGS 7.5 Minute Topographic Map

Source: U.S. Geological Survey

HYDROLOGIC INFORMATION

Flood Zone Data: This data was obtained from the Federal Emergency Management Agency (FEMA). It depicts 100-year and 500-year flood zones as defined by FEMA. It includes the National Flood Hazard Layer (NFHL) which incorporates Flood Insurance Rate Map (FIRM) data and Q3 data from FEMA in areas not covered by NFHL.

Source: FEMA

Telephone: 877-336-2627

Date of Government Version: 2003, 2015

NWI: National Wetlands Inventory. This data, available in select counties across the country, was obtained by EDR in 2002, 2005, 2010 and 2015 from the U.S. Fish and Wildlife Service.

HYDROGEOLOGIC INFORMATION

AQUIFLOW^R Information System

Source: EDR proprietary database of groundwater flow information

EDR has developed the AQUIFLOW Information System (AIS) to provide data on the general direction of groundwater flow at specific points. EDR has reviewed reports submitted to regulatory authorities at select sites and has extracted the date of the report, hydrogeologically determined groundwater flow direction and depth to water table information.

GEOLOGIC INFORMATION

Geologic Age and Rock Stratigraphic Unit

Source: P.G. Schruben, R.E. Arndt and W.J. Bawiec, Geology of the Conterminous U.S. at 1:2,500,000 Scale - A digital representation of the 1974 P.B. King and H.M. Beikman Map, USGS Digital Data Series DDS - 11 (1994).

STATSGO: State Soil Geographic Database

Source: Department of Agriculture, Natural Resources Conservation Service (NRCS)

The U.S. Department of Agriculture's (USDA) Natural Resources Conservation Service (NRCS) leads the national Conservation Soil Survey (NCSS) and is responsible for collecting, storing, maintaining and distributing soil survey information for privately owned lands in the United States. A soil map in a soil survey is a representation of soil patterns in a landscape. Soil maps for STATSGO are compiled by generalizing more detailed (SSURGO) soil survey maps.

SSURGO: Soil Survey Geographic Database

Source: Department of Agriculture, Natural Resources Conservation Service (NRCS)

Telephone: 800-672-5559

SSURGO is the most detailed level of mapping done by the Natural Resources Conservation Service, mapping scales generally range from 1:12,000 to 1:63,360. Field mapping methods using national standards are used to construct the soil maps in the Soil Survey Geographic (SSURGO) database. SSURGO digitizing duplicates the original soil survey maps. This level of mapping is designed for use by landowners, townships and county natural resource planning and management.

PHYSICAL SETTING SOURCE RECORDS SEARCHED

LOCAL / REGIONAL WATER AGENCY RECORDS

FEDERAL WATER WELLS

PWS: Public Water Systems

Source: EPA/Office of Drinking Water

Telephone: 202-564-3750

Public Water System data from the Federal Reporting Data System. A PWS is any water system which provides water to at least 25 people for at least 60 days annually. PWSs provide water from wells, rivers and other sources.

PWS ENF: Public Water Systems Violation and Enforcement Data

Source: EPA/Office of Drinking Water

Telephone: 202-564-3750

Violation and Enforcement data for Public Water Systems from the Safe Drinking Water Information System (SDWIS) after August 1995. Prior to August 1995, the data came from the Federal Reporting Data System (FRDS).

USGS Water Wells: USGS National Water Inventory System (NWIS)

This database contains descriptive information on sites where the USGS collects or has collected data on surface water and/or groundwater. The groundwater data includes information on wells, springs, and other sources of groundwater.

STATE RECORDS

Louisiana Public Water Supply Wells

Source: Office of Public Health

Telephone: 504-568-5101

Water Well Registration Data File

Source: Department of Transportation and Development

Telephone: 225-274-4172

OTHER STATE DATABASE INFORMATION

Oil and Gas Well Database

Source: Department of Natural Resources

Telephone: 225-342-1977

Oil and gas well locations in Louisiana.

RADON

State Database: LA Radon

Source: Department of Environmental Quality

Telephone: 225-925-1752

Radon Levels

Area Radon Information

Source: USGS

Telephone: 703-356-4020

The National Radon Database has been developed by the U.S. Environmental Protection Agency (USEPA) and is a compilation of the EPA/State Residential Radon Survey and the National Residential Radon Survey. The study covers the years 1986 - 1992. Where necessary data has been supplemented by information collected at private sources such as universities and research institutions.

EPA Radon Zones

Source: EPA

Telephone: 703-356-4020

Sections 307 & 309 of IRAA directed EPA to list and identify areas of U.S. with the potential for elevated indoor radon levels.

PHYSICAL SETTING SOURCE RECORDS SEARCHED

OTHER

Airport Landing Facilities: Private and public use landing facilities
Source: Federal Aviation Administration, 800-457-6656

Epicenters: World earthquake epicenters, Richter 5 or greater
Source: Department of Commerce, National Oceanic and Atmospheric Administration

Earthquake Fault Lines: The fault lines displayed on EDR's Topographic map are digitized quaternary faultlines, prepared in 1975 by the United State Geological Survey

STREET AND ADDRESS INFORMATION

© 2015 TomTom North America, Inc. All rights reserved. This material is proprietary and the subject of copyright protection and other intellectual property rights owned by or licensed to Tele Atlas North America, Inc. The use of this material is subject to the terms of a license agreement. You will be held liable for any unauthorized copying or disclosure of this material.

Appendix D: Qualifications

CHENIER ENVIRONMENTAL CONSULTING, LLC

AARON S. BASS, PH.D.

4607 BLUEBONNET BLVD. SUITE A
BATON ROUGE, LA 70808

Education: B.S. 1990, LSU, Business Administration
 M.S. 1993, LSU, Oceanography & Coastal Sciences
 Ph.D. 2004, LSU, Oceanography & Coastal Sciences

EXPERIENCE SUMMARY

Aaron Bass has over 27 years of experience as an environmental scientist. He has completed hundreds of Phase I Environmental Site Assessments on rural, residential, commercial, industrial, and oil and gas producing properties throughout Louisiana, Texas, Alabama, and Mississippi, and Florida

Project Experience:

Representative Phase I Environmental Site Assessment Projects

- Portfolio of Dollar General Stores throughout Louisiana and Mississippi
- Portfolio of Fresenius Kidney Care facilities throughout Louisiana
- Portfolio of Otter Self-storage facilities throughout Louisiana
- Tiger Point Pavilion Wetland Mitigation Bank, Navarre, Florida
- Panama Canal Cell Tower expansion, Gonzales, Louisiana
- Multiple Shell gas station sites, Greenwood, Mississippi
- Amazon Distribution Center, Baton Rouge, Louisiana
- Segers Aero Corporation Facility, Fairhope, Alabama
- Jared Jewelers Retail Store, Lafayette, Louisiana
- Beaugard Apartment Complex, Clinton Mississippi
- Rice Products Enriching, Packaging, and Production Facility, Crowley, Louisiana
- Hampton Inn and Suites, Natchez, Mississippi
- Campus Crossing Apartments, Lafayette, Louisiana
- Walgreens Drug Store, Kenner, Louisiana
- Riverland Mobile Home Court, Saint Rose, Louisiana
- Oak Park Mobile Home Park, Rayne, Louisiana
- Pecan Acres Mobile Home Park, Duson, Louisiana
- Multiple Cubesmart Storage Facilities, Baton Rouge, Louisiana
- Parc Garden Apartments, Lafayette, Louisiana
- Doctor's Pavilion Medical Office Building, Natchez, Mississippi
- National Tire and Battery Sites, New Orleans & Denham Springs, Louisiana
- Pit Stop Car Wash, Slidell, Louisiana
- Multiple Phase I Environmental Site assessments on large tracts of oil and gas producing properties for Chevron Environmental Management Company. Projects completed throughout Louisiana.
- Numerous properties for potential elementary school sites for Ascension Parish School Board.

- Phase I Environmental Site Assessment of 60,500-acre tract in southeast Louisiana prior to purchase by the State of Louisiana Department of Wildlife and Fisheries. This tract later became the Maurepas Swamp Wildlife Management Area.
- Phase I and Phase II Environmental Site Assessments for locally owned restaurant franchise throughout Louisiana, Mississippi, Texas, and Alabama