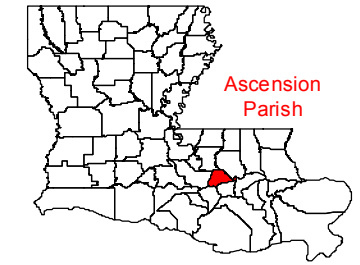



Exhibit O. Foti - Highway 70 U.S. Geological Survey Quad
Map

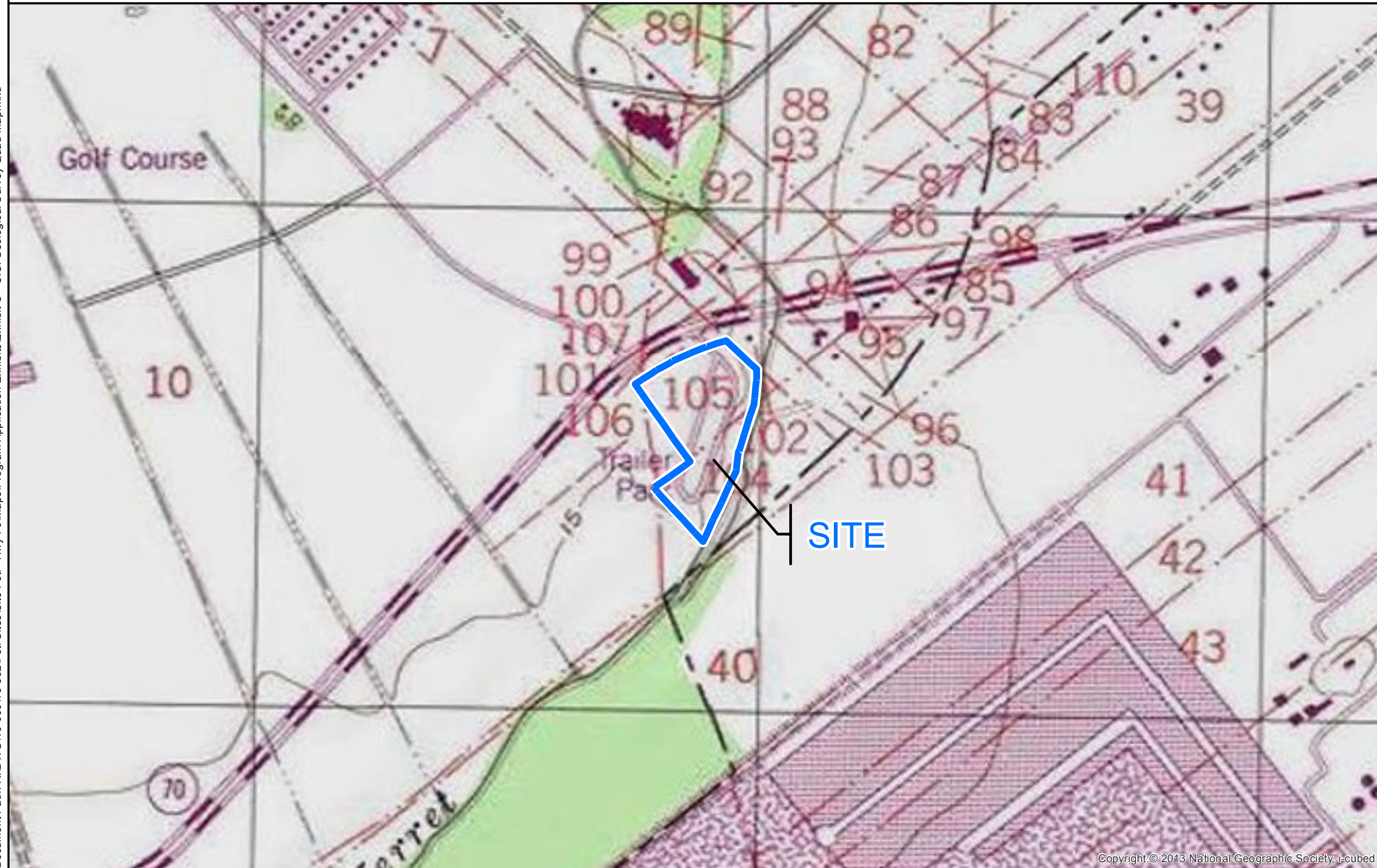


Foti - Highway 70 U.S. Geological Survey Quad Map



LEGEND

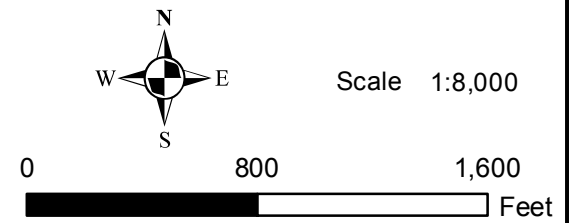
 Foti - Highway 70
(± 13.17 Ac.)



SITE NAME: Foti - Highway 70
 Drawn By: CDS
 Checked By: GJB
 Date: 12/15/2017

General Notes:
 1. The information presented herein was obtained from various resources and should be considered preliminary.
 2. No attempt has been made by Duplantis Design Group, PC to verify site boundary, title, actual legal ownership, deed restrictions, servitudes, easements, or other burdens on the property.

References:
 1. Topo and symbologies from U.S. Geological Survey, National Geographic, i-cubed
 2. Site boundary from Riverlands Surveying Company



8352 Bluebonnet Blvd.
 Baton Rouge, LA 70810
 Phone: 225-751-4490
 www.ddgpc.com

Document Path: R:\DWG\16-000\16-392\Foti Sites\Foti - Hwy 70\Maps\Program Application Exhibits\Exhibit O - U.S. Geological Survey Quad Map.mxd

Copyright © 2013 National Geographic Society, i-cubed