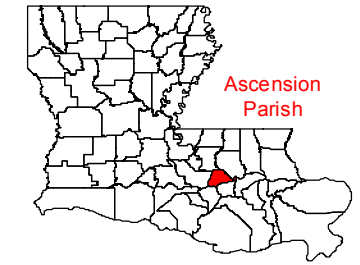








Exhibit K. Foti - Highway 3120 N Local Product Pipelines Map



# Foti - Highway 3120 N Local Product Pipelines Map



## LEGEND

-  Foti - Highway 3120 N (± 9.67 Ac.)
-  Parish Boundary
- Pipeline Commodity**
-  Natural Gas
-  Sewer Force Main
- Existing Roadway**
-  Highway
-  Local Road



SITE NAME: Foti - Highway 3120 N

Drawn By: CDS

Checked By: GJB

Date: 12/18/2017



8352 Bluebonnet Blvd.  
Baton Rouge, LA 70810  
Phone: 225-751-4490  
www.ddgpc.com




Pictometry Imagery, provided by Ascension Assessor

### General Notes:

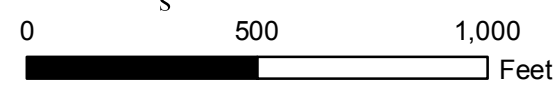
1. The information presented herein was obtained from various resources and should be considered preliminary.
2. No attempt has been made by Duplantis Design Group, PC to verify site boundary, title, actual legal ownership, deed restrictions, servitudes, easements, or other burdens on the property.
3. The utility lines shown are an approximate representation only and may have been offset for depiction purposes.

### References:

1. 2017 Aerial imagery from Ascension Parish Assessors website
2. Site boundary from Harold J. Terracina, Inc.
3. Transportation data from U.S. Census Bureau
4. Pipeline data from National Pipeline Mapping System (NPMS)
5. Utility information from visual inspection and/or the individual utility operators



Scale 1:5,000



Document Path: R:\DWG\16-000\16-392\Foti Sites\Foti - Hwy 3120 N\Maps\Program Application Exhibits\Exhibit K - Local Product Pipeline Map.mxd