

Exhibit T.

Acadiana Regional Airport P5 Site

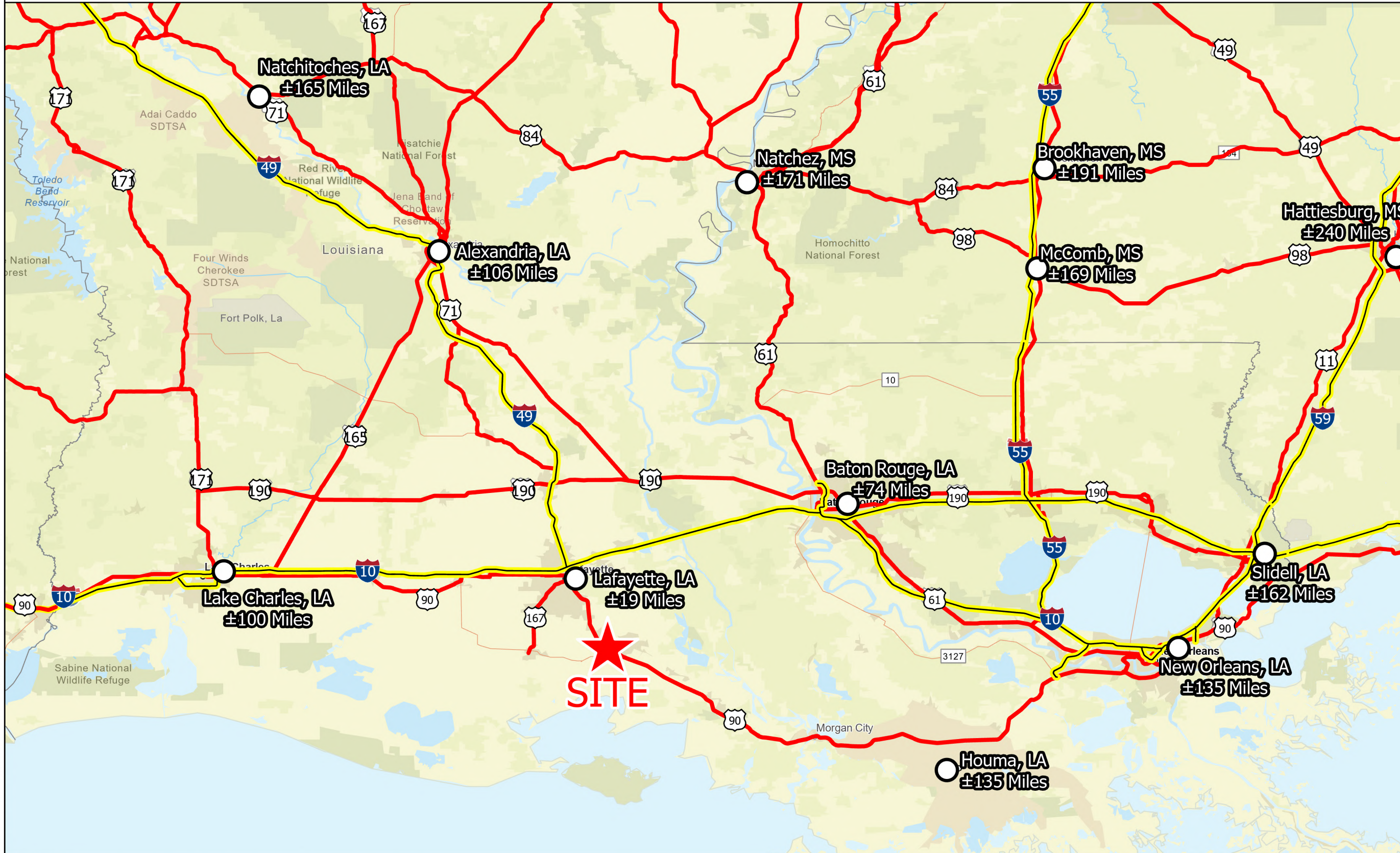
Roadway Transportation

Infrastructure Wide Map

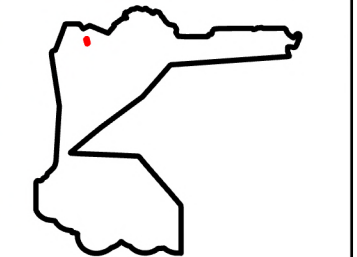
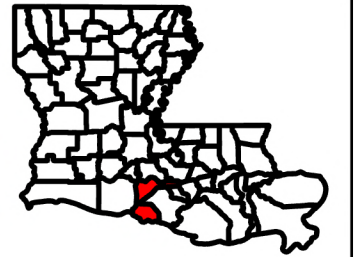


Acadiana Regional Airport P5 Site Roadway Transportation Infrastructure Wide Map

Site Exhibit for
Acadiana Regional Airport P5
Site
Iberia Parish, LA



One Acadiana



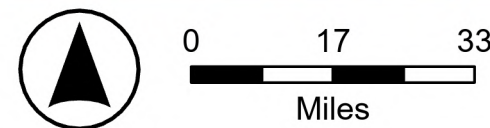
Legend

- ★ Site Point
- Major Roads**
- Interstate
- US Highway

P:\214002\One Acadiana Certified Sites Program\Certified Sites\Acadiana Regional

General Notes:

- The information presented herein is for planning purposes only. Further detailed due diligence MUST be completed prior to making decisions regarding the site.
- No attempt has been made by CSRS, Inc. to verify site boundary, title, actual legal ownership, deed restrictions, servitudes, easements, or other burdens on the property, other than that furnished by the client or his representative.
- Transportation data from 2023 TIGER datasets via U.S. Census Bureau at <https://www.census.gov/geographies/mapping-files/time-series/geo/tiger-line-file.html>.
- Aerial imagery is compiled from multiple different sources to create one cohesive image and may not reflect current ground conditions.



Date: 12/29/2025
Project Number: 214002
Drawn By: CFO
Checked By: EEB