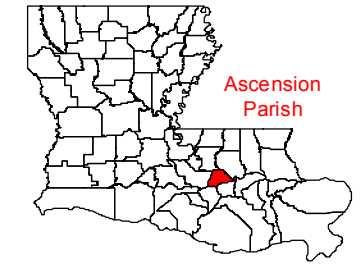








Exhibit L. Foti - Highway 3120 N Telecommunications
Infrastructure Map



Foti - Highway 3120 N Telecommunications Infrastructure Map



LEGEND

-  Foti - Highway 3120 N (± 9.67 Ac.)
- AT&T Distribution Line**
-  Copper Cable
-  Fiber Cable
- Existing Roadway**
-  Highway
-  Local Road
-  Streams



Document Path: R:\DWG\16-000\16-392\Foti Sites\Foti Sites\Foti - Hwy 3120 N\Maps\Program Application Exhibits\Exhibit L - Telecommunications Infrastructure Map.mxd



SITE NAME: Foti - Highway 3120 N

Drawn By: CDS

Checked By: GJB

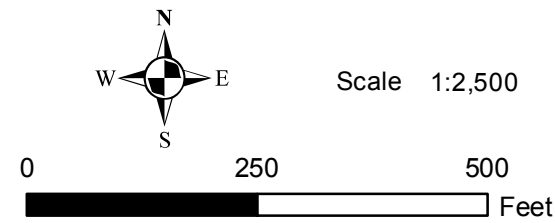
Date: 12/18/2017

General Notes:

1. The information presented herein was obtained from various resources and should be considered preliminary.
2. No attempt has been made by Duplantis Design Group, PC to verify site boundary, title, actual legal ownership, deed restrictions, servitudes, easements, or other burdens on the property.
3. The utility lines shown are an approximate representation only and may have been offset for depiction purposes. Exact field location has not been determined by survey.

References:

1. 2017 Aerial imagery from Ascension Parish Assessors website
2. Site boundary from Harold J. Terracina, Inc.
3. Transportation data from U.S. Census Bureau
4. Utility information from visual inspection and/or the individual utility operators




8352 Bluebonnet Blvd.
Baton Rouge, LA 70810
Phone: 225-751-4490
www.ddgpc.com

Pictometry Imagery, provided by Ascension Assessor