

# Exhibit N.

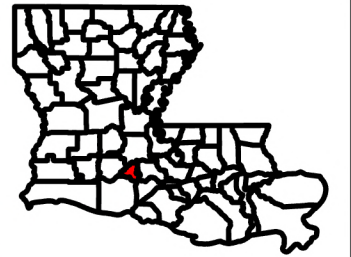
## Chemin 3 Site Electrical Distribution Infrastructure Map






# Chemin 3 Site Electrical Distribution Infrastructure Map

Site Exhibit for  
Chemin 3 Site  
Lafayette Parish, LA

**One Acadiana**



## Legend

-  Site Boundary (±83.77 Ac.)
- SLEMCO Electrical Distribution**
-  Underground Electrical
-  3 Phase Overhead

SLEMCO  
Underground Electrical Line

SLEMCO 25kV  
Three Phase Electrical  
Distribution Line



Date: 2/9/2026  
Project Number: 214002  
Drawn By: CFO  
Checked By: EEB



- General Notes:
- The information presented herein is for planning purposes only. Further detailed due diligence MUST be completed prior to making decisions regarding the site.
  - No attempt has been made by CSRS, Inc. to verify site boundary, title, actual legal ownership, deed restrictions, servitudes, easements, or other burdens on the property, other than that furnished by the client or his representative.
  - Transportation data from 2023 TIGER datasets via U.S. Census Bureau at <https://www.census.gov/geographies/mapping-files/time-series/geo/tiger-line-file.html>.
  - Aerial imagery is compiled from multiple different sources to create one cohesive image and may not reflect current ground condition.
  - Utility information from visual inspection and/or the individual utility operators. Exact field location has not been determined by survey.
  - Utility data was derived and digitized from information provided by SLEMCO.



0 188 375  
Feet

# Electric Utility Provider Questionnaire (page 1 of 2)

Site Name:  
CSRS Project ID:

Site Map 1

Site Map 2

Date (mm/dd/yyyy):  
Provider Name:  
Address:  
City:  
State:

Zip Code:  
Name:  
Phone:  
Email:  
Title:

Is electric distribution currently available at this site?	Yes	No
Is 3-Phase service currently available to this site?	Yes	No
Is dual feed currently available?	Yes	No
What is the size of the nearest distribution line and distance (feet) to the site?	Size (kV)	Distance
If 3-phase is not available at the site, what is the size (kV) of and distance (feet) to the nearest three-phase line?	Size (kV)	Distance
What is the size of and distance (miles) to the nearest transmission line with a 69kV or greater?	Size (kV)	Distance
What is the distance (miles) to the nearest substation to serve the site?	Distance	Name
What is the distance (miles) to the next closest substation to serve the site?	Distance	Name
What is the current Peak Load capacity available to this site (MW)? If no load information is available, please provide minimum MW currently available to the site.		Peak (MW)

Site Name:

# Electric Utility Provider Questionnaire (page 2 of 2)

CSRS Project ID:

Is a plan underway to improve services at or near this site within the next year? If so, please provide anticipated upgrades, location, and time for implementation.

Please provide a map of existing electric utility assets near site. (click in area to insert image)