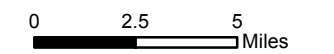
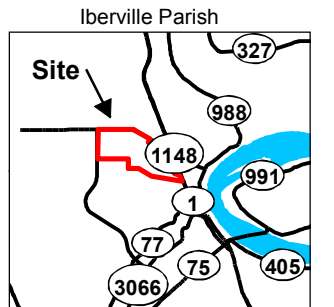
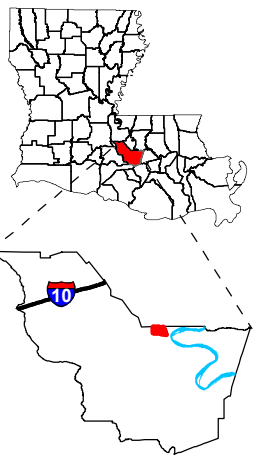


Exhibit N. Dow Louisiana Operations West Telecommunications Infrastructure Map

Project:
**Site Exhibit for
 Dow Site
 Iberville Parish, LA**

Client:
BRAC



- Legend:**
- AT&T Fiber Optic Cable (underground and above ground)
 - Local Roads
 - LA Highway
 - Railroad
 - Dow Site
 - Parish Boundary



Source:
 GIS features acquired from public domain state and federal data sources (LDOTD, GNIS, LOSCO, US Census Bureau).

Date: 11/4/2013
 Project Number: 212161.20.007
 Drawn By: JES
 Checked By: TMG



Source: Esri, DigitalGlobe, GeoEye, i-cubed, USDA, USGS, AEX, Getmapping, Aerogrid, IGN, IGP, swisstopo, and the GIS-User Community

P:\212161\Sites Under Contract\007-DOW-Iberville 990\Maps and Drawings\DowTelecom.mxd

- General Notes:**
1. Pipeline information obtained from the National Pipeline Mapping System website (<http://www.npms.phmsa.dot.gov>), Louisiana One Call and the individual pipeline operators
 2. Exact field location has not been determined. The lines shown are an approximate representation only.
 3. Product types in individual lines can vary the products represented here were current as of the publication of this exhibit, but may change depending on the demands and requirements of their systems.

