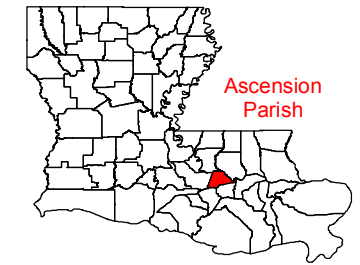









Exhibit J. Foti - Highway 3120 N Natural Gas Infrastructure
Map



Foti - Highway 3120 N Natural Gas Infrastructure Map



LEGEND

-  Foti - Highway 3120 N (± 9.67 Ac.)
- Distribution Line**
-  Existing Natural Gas
-  Proposed Natural Gas Extension
- Transmission Line**
-  Existing Natural Gas
- Existing Roadway**
-  Highway
-  Local Road
-  Streams



SITE NAME: Foti - Highway 3120 N

Drawn By: CDS

Checked By: GJB

Date: 3/8/2018



8352 Bluebonnet Blvd.
Baton Rouge, LA 70810
Phone: 225-751-4490
www.ddgpc.com



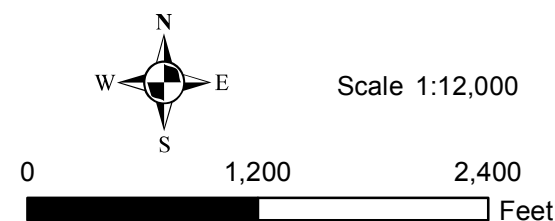
Document Path: R:\DWG\16-000\16-392\Foti Sites\Foti - Hwy 3120 N\Maps\Program Application Exhibits\Exhibit J - Natural Gas Infrastructure Map.mxd

General Notes:

1. The information presented herein was obtained from various resources and should be considered preliminary.
2. No attempt has been made by Duplantis Design Group, PC to verify site boundary, title, actual legal ownership, deed restrictions, servitudes, easements, or other burdens on the property.
3. The utility lines shown are an approximate representation only and may have been offset for depiction purposes. Exact field location has not been determined by survey.
4. Proposed natural gas upgrade shown is for representational purposes only, depicting the intent of the cost estimate provided with this exhibit to meet LED minimum requirements, and is subject to revision.

References:

1. 2017 Aerial imagery from Ascension Parish Assessors website
2. Site boundary from Harold J. Terracina, Inc.
3. Transportation data from U.S. Census Bureau
4. Utility information from visual inspection and/or the individual utility operators



Pictometry Imagery, provided by Ascension Assessor