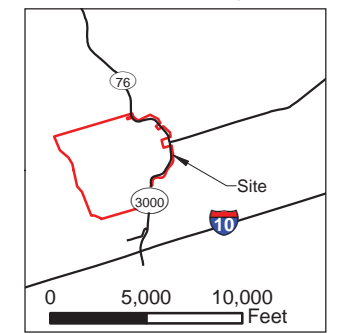
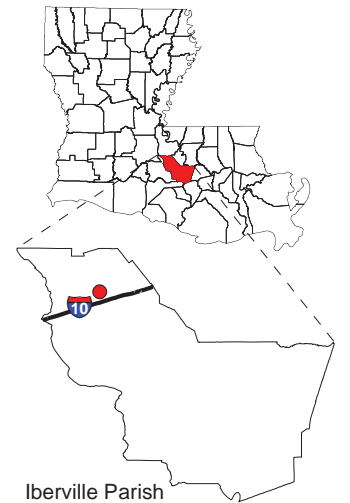


Exhibit J. Grace Farms West Electrical Distribution Infrastructure Map

Project:
 Grace Farms West
 Iberville Parish, LA

Client:
 BRAC



SITE
 Grace Farms West
 515.45 Acres ±

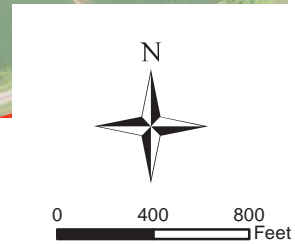
Legend:

- Site Boundary
- Entergy Powerline
- Pointe Coupee Electric Powerline
- Interstate Highway
- State Roads



Source:
 GIS features acquired from public domain state and federal data sources (GNIS, LOSCO, US Census Bureau).
 Imagery: 2010 USDA NAIP

Date:	6/5/2013
Project Number:	212161.20.003
GIS Analyst:	JAY
Checked By:	TMG



P:\212161\Sites Under Contract\003-Iberville - Grace Farms Site\Drawings\Iberville - Grace\Grace Utility Map.mxd

GENERAL NOTES:

1. Electrical Infrastructure information obtained by visual inspection of the site and verbal interviews with Pointe Coupee Electric Membership Corporation and Entergy.
2. Exact field location has not been determined. The powerlines shown are an approximate representation only.

