
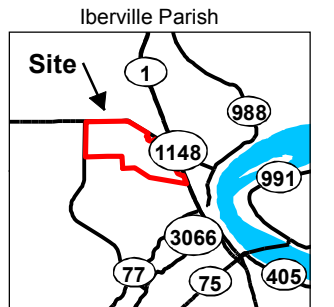
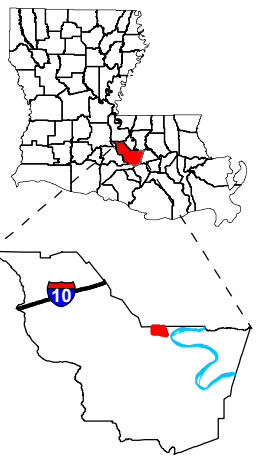


Exhibit H. Dow Louisiana Operations West Potable Water Infrastructure Map

Project:
**Site Exhibit for
 Dow Site
 Iberville Parish, LA**

Client:
BRAC



- Legend:**
- LA Highway
 - Local Roads
 - Railroad
 - 12" Potable Water Line
 - Dow Site
 - Parish Boundary



Source:
 GIS features acquired from public domain state and federal data sources (LDOTD, GNIS, LOSCO, US Census Bureau).

Date:	11/4/2013
Project Number:	212161.20.007
Drawn By:	JES
Checked By:	TMG



P:\212161\Sites Under Contract\007-DOW-Iberville 990\Maps and Drawings\DowWater.mxd

- General Notes:**
1. Water line information obtained from Louisiana One Call and the Iberville Parish Utility Department.
 2. Exact field location has not been determined. The lines shown are an approximate representation only.

Source: Esri, DigitalGlobe, GeoEye, Earthstar, USDA, USGS, AEX, Getmapping, Aerogrid, IGN, IGP, swisstopo, and the GIS User Community

