

# Exhibit R: Red River Parish Port Site Telecommunications Infrastructure Map



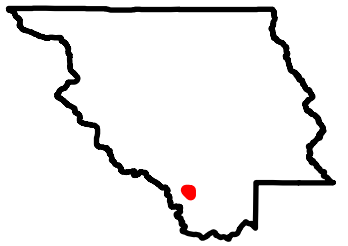
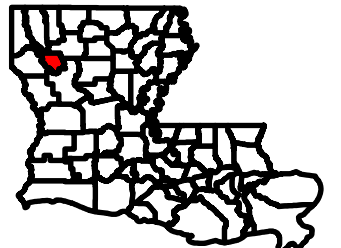


# Red River Parish Port Site Telecommunications Infrastructure Map

Site Exhibit for  
Red River Parish Port Site  
Red River Parish



## NLEP



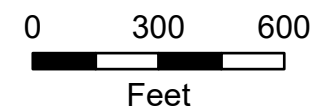

## Legend

- Site Boundary**  
(±69.23 ac.)
- AT&T**  
**Telecommunication**  
**Line**
- Stream**
- Major Road**
- Interstate**
- US Highway**
- State Highway**
- Railroad**



Date: 6/21/2024  
Project Number: 216269  
Drawn By: BMS  
Checked By: EEB

- General Notes:
1. The information presented herein is for planning purposes only. Further detailed due diligence MUST be completed prior to making decisions regarding the site.
  2. No attempt has been made by CSRS, Inc. to verify site boundary, title, actual legal ownership, deed restrictions, servitudes, easements, or other burdens on the property, other than that furnished by the client or his representative.
  3. Transportation data from 2023 TIGER datasets via U.S. Census Bureau at <https://www.census.gov/geographies/mapping-files/time-series/geo/tiger-line-file.html>.
  4. Aerial imagery is compiled from multiple different sources to create one cohesive image and may not reflect current ground condition.
  5. Utility information from visual inspection and/or the individual utility operators. Exact field location has not been determined by survey. The lines shown are an approximate representation only and may have been offset for depiction purposes.
  6. Telecommunication utility data was derived and digitized from information provided by AT&T.





# Telecommunications Provider Questionnaire

(page 1 of 2)

Site Name:

CSRS Project ID:

Site Map 1

Site Map 2

Date:

Provider Name:

Address:

City:

State:

Zip Code:

Name:

Phone:

Email:

Title:

What is the distance (miles) to the nearest central office servicing this site? (miles)

In what city is the nearest central office servicing this site located?

Do telecommunications lines currently run to this site? Yes No

What is the distance (feet) to the nearest telecommunications line to service this site? (feet)

Please select all services currently available at this site:

T1

T2

Digital Switching

Fiber Optics

Cellular/PCS Wireless

Satellite service

Is a plan underway to improve services at or near this site within the next year? If so, please provide anticipated upgrades, location and time for implementation.

# Telecommunications Provider Questionnaire (page 2 of 2)

Site Name:  
CSRS Project ID:

Please provide a map of existing utilities near the site. (click in area to insert image)