

Exhibit Z. Grezaffi North Site Phase I Environmental
Site Assessment

PHASE I ENVIRONMENTAL SITE ASSESSMENT

GREZAFFI NORTH SITE ASCENSION PARISH, LOUISIANA



November 4, 2014

November 4, 2014

PHASE I ENVIRONMENTAL SITE ASSESSMENT

Grezaffi North Ascension Parish, Louisiana

GEC Project Number: 0013.2122014.009

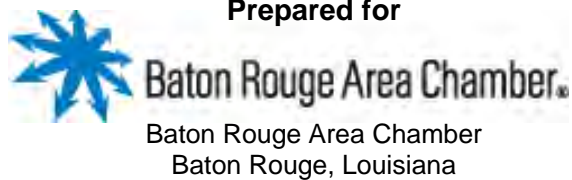


TABLE OF CONTENTS

TABLE OF CONTENTS

Section	Page
1.0 SUMMARY (includes Environmental Site Assessment Questionnaire)	1
2.0 INTRODUCTION.....	2
2.1 Purpose	2
2.2 Scope of Services	2
2.3 Significant Assumptions	3
2.4 Limitations and Exceptions.....	3
2.5 Special Terms and Conditions.....	3
2.6 User Reliance.....	3
3.0 SITE DESCRIPTION.....	4
3.1 Location and Legal Description	4
3.2 Site Vicinity and General Characteristics	4
3.2.1 Geologic, Hydrogeologic, Topographic, and Soil Conditions.....	4
3.3 Current Use of Property	7
3.4 Description of Structures, Roads, and Other Improvements On-Site.....	7
3.5 Current Uses of Adjoining Properties	7
4.0 USER PROVIDED INFORMATION	7
4.1 Title Records	8
4.2 Valuation Reduction for Environmental Issues.....	8
4.3 Owner, Property Manager, and Occupant Information.....	8
5.0 RECORDS REVIEW	8
5.1 Standard Environmental Record Sources	8
5.2 Additional Environmental Record Sources.....	12
5.3 Physical Setting Sources.....	13
5.4 Historical Use Information on Property and Adjoining Properties.....	13
5.4.1 Historical City Directories.....	13
5.4.2 Fire Insurance Maps	13
5.4.3 Historical Topographic Maps	13
5.4.4 Historical Aerial Photographs	14
6.0 SITE RECONNAISSANCE	15
6.1 Methodology and Limiting Conditions.....	15
6.2 General Site Setting	16
6.3 Exterior Observations.....	16
6.3.1 Pits, Ponds, or Lagoons.....	16

TABLE OF CONTENTS (cont'd)

Section	Page
6.3.2 Stained Soil or Pavement	16
6.3.3 Stressed Vegetation	16
6.3.4 Solid Waste.....	16
6.3.5 Wells.....	17
6.3.6 Septic Systems	17
6.3.7 Oil and Gas Drilling Activities.....	17
6.3.8 Storage Tanks	17
6.3.9 Odors	17
6.3.10 Pools of Liquid	17
6.3.11 Drums and Containers.....	17
6.3.12 Unidentified Substance Containers	17
6.3.13 Polychlorinated Biphenyls (PCBs).....	17
6.4 Interior Observations	17
7.0 INTERVIEWS	17
8.0 FINDINGS	18
8.1 Potential REC Sites Outside Target Property Limits	18
8.2 REC at Target Property	19
9.0 OPINION	19
9.1 Data Gaps	19
10.0 CONCLUSIONS.....	20
11.0 DEVIATIONS	20
12.0 SIGNATURE OF ENVIRONMENTAL PROFESSIONALS	20
13.0 QUALIFICATIONS OF ENVIRONMENTAL PROFESSIONALS	20
13.1 Cade E. Carter, Jr., P.E.....	20
Appendix A: REFERENCES	
Appendix B: TITLE DOCUMENTATION	
Appendix C: ENVIRONMENTAL DATABASE SEARCH	
Appendix D: HISTORICAL TENANT SEARCH	
Appendix E: HISTORICAL TOPOGRAPHIC MAPS	
Appendix F: HISTORICAL AERIAL MAPS	
Appendix G: PHOTOGRAPHS	
Appendix H: OIL AND GAS DATABASE	

LIST OF TABLES

Number		Page
1	Potential Sites Identified in Federal and State Databases	9
2	Water Wells Within a Half Mile of Property	12

LIST OF FIGURES

Number		Page
1	Location Map.....	5
2	Vicinity Map	6

**PHASE I
ENVIRONMENTAL
SITE ASSESSMENT**

1.0 SUMMARY

G.E.C., Inc. (GEC) has completed a Phase I Environmental Site Assessment (ESA) for the approximately 167-acre Grezaffi North property located near the intersection of LA Hwy 73 and LA Hwy 30 in Ascension Parish, Louisiana. The property consists of a single tract of land east of LA Hwy 73 and north of Industrial Drive. For the purpose of this ESA, *the property* refers to the entire 167 acres and all improvements therein.

In order to characterize environmental conditions for the project, GEC:

- Reviewed federal, state, and local environmental databases;
- Conducted historical research;
- Interviewed pertinent personnel; and
- Performed a site investigation.

GEC performed this Phase I ESA in accordance with the scope and limitations of ASTM E 1527-13 *Standard Practice for Environmental Site Assessments: Phase I Environmental Site Assessment Process*. Any exceptions to, or departures from, this practice are described in the report. Based on the review of federal, state, and local environmental databases, historical research, interviews, and site investigations, this assessment has revealed no RECs on or in the vicinity of the property. Based on findings of this ESA, GEC does not recommend further investigation of this property at this time.

Environmental Site Assessment Questionnaire:

1. **Based on the assessment, please describe previous and current uses of the adjacent sites noting any nearby schools, churches, or residential developments to the North, East, South, and West of the site.**

North – Northern boundary is power line/pipeline right-of-way (ROW). Across ROW is wooded area.

East – Eastern boundary is undeveloped land and industrial service companies.

South – Southern boundary is Industrial Drive. Across Industrial Drive is Grezaffi South site.

West – Industrial services companies, storage yards, LA Hwy 73, some residential property across LA Hwy 73. Power line traverses north-south along western boundary. Church located 2,000' to NW of northwest corner of the property.

2. **What are the minimum and maximum ground elevations (ft. MSL) at the site? What is the topographical variation (max-min) (ft.)?**

Most of the property ranges from 15-20 ft (MSL)

3. **Indicate the general grade or percentage of slope of the site.**

<5% slope

4. **Describe the general terrain of the site.**

Generally flat, except slopes down to drainage ditches and ponds.

5. Describe the general type of vegetation.

Site is cleared and grubbed. Palmetto stubs.

6. Do cemeteries exist on the site? If yes, describe.

No.

7. Is a Phase 2 Assessment recommended?

No.

8. Identification/description of existing structures, fences, or paved areas on site.

Property is being cleared, grubbed, leveled, and ditched to drain. Industrial Drive is paved at both the east and west ends only. No other improvements. Some fences associated with existing businesses are along the western property line.

2.0 INTRODUCTION

2.1 Purpose

The purpose of the assessment is to identify any potential recognized environmental conditions (RECs) located on or in the vicinity of the Grezaffi North site that have, or may have in the past, adversely impacted environmental conditions at the property.

2.2 Scope of Services

GEC is responsible for investigating the property in order to identify RECs within and adjacent to the property. Investigation procedures comply with ASTM E 1527-13, and the scope of services for this ESA includes the following:

Research of available federal, state, and local environmental databases for potential REC sites on or within a specified distance of the property;

Reviews of historical aerial photographs, Fire Insurance Maps, United States Geologic Survey (USGS) topographic maps, and/or published soils and geologic information;

Interviews with state and local government agency representatives and/or persons knowledgeable of the property regarding documented inspections, violations, incidents, spill response, or past uses of therein;

Visual observations of accessible portions of the property to identify current and historical REC sites. Visual observations of accessible portions of properties adjacent to the property were also conducted; and

Preparation of a written report that identifies whether the property contains potential RECs and whether or not conditions warrant further investigation.

In accordance with the procedures outlined in ASTM E 1527-13, a Phase I ESA typically does not include sampling and analysis of soil and/or groundwater. Additionally, a Phase I ESA

typically does not include wetland delineations, surveys for cultural or historic resources, threatened or endangered species, lead based paint, or asbestos containing materials. Additionally, the user, Baton Rouge Area Chamber (BRAC), did not require GEC to conduct a chain-of-title review.

2.3 Significant Assumptions

No significant assumptions were made in the preparation of this Phase I ESA.

2.4 Limitations and Exceptions

GEC's review of record information and environmental databases included information that was reasonably ascertainable from standard sources. *Reasonably ascertainable* denotes: (1) information that is publicly available, (2) information that is obtainable within reasonable time and cost constraints, and (3) information that is practically reviewable. GEC's review included information gathered directly from governmental and regulatory agencies as well as an electronic database search performed by GeoSearch. References used in the preparation of this document are included in Appendix A. Much of this information was gathered from public records and sources maintained by third parties. Although reasonable care was taken to verify this information, GEC does not accept responsibility for errors, omissions, or inaccurate information.

GEC interviewed available individuals identified as having current and historical knowledge of land use, commercial and residential development, and activities and incidents associated with the property. Available individuals include: (1) persons with who contact can be made within reasonable time constraints, and (2) persons willing to share information with interviewers. These individuals were selected based on their employment in state and local government, association with, or proximity to, specific properties, or long-time residence in and knowledge of the area. Significant effort was made to identify and contact individuals possessing direct knowledge of sites; however, no guarantee is made or intended that all individuals with pertinent knowledge of sites were identified and interviewed. Additionally, GEC makes no guarantee that information provided during the interviews is free of errors, omissions, or inaccurate information.

Observations made during GEC's reconnaissance of the property were limited to: (1) sites or portions of sites that were accessible to investigators, and (2) evidence that was visible to the investigators. Observations were based on evidence that was visible to inspectors while walking or driving the property. No ground excavation, vegetation clearing, or physical relocation of obstacles was conducted during site investigations. Accordingly, no guarantee is made or intended that all property conditions were observed.

2.5 Special Terms and Conditions

No special terms or conditions significant with respect to ASTM E 1527-13 standards were made.

2.6 User Reliance

In accordance with ASTM E 1527-13 Section 7.5.2.1, *Reliance*, GEC is not required to verify independently the information provided by various sources but may rely on the information unless there is actual knowledge that certain information is incorrect or unless it is obvious that certain information is incorrect based on other information obtained during the course of the

investigation or otherwise actually known to the investigators conducting the assessment. However, GEC has no indications that the information provided by outside sources is incorrect.

3.0 SITE DESCRIPTION

3.1 Location and Legal Description

The property consists of approximately 167 acres near Geismar, Ascension Parish, Louisiana (figures 1 and 2). The property consists of one tract of land roughly rectangular in shape. The property is located near the intersection of LA Hwy 73 and LA Hwy 30. It is centered at approximately 30.222496 N latitude and 90.991882 W longitude. Land use in the vicinity of the property is agriculture, residential, business, and industrial.

The legal description was provided by the user from the property title and is included in Appendix B.

3.2 Site Vicinity and General Characteristics

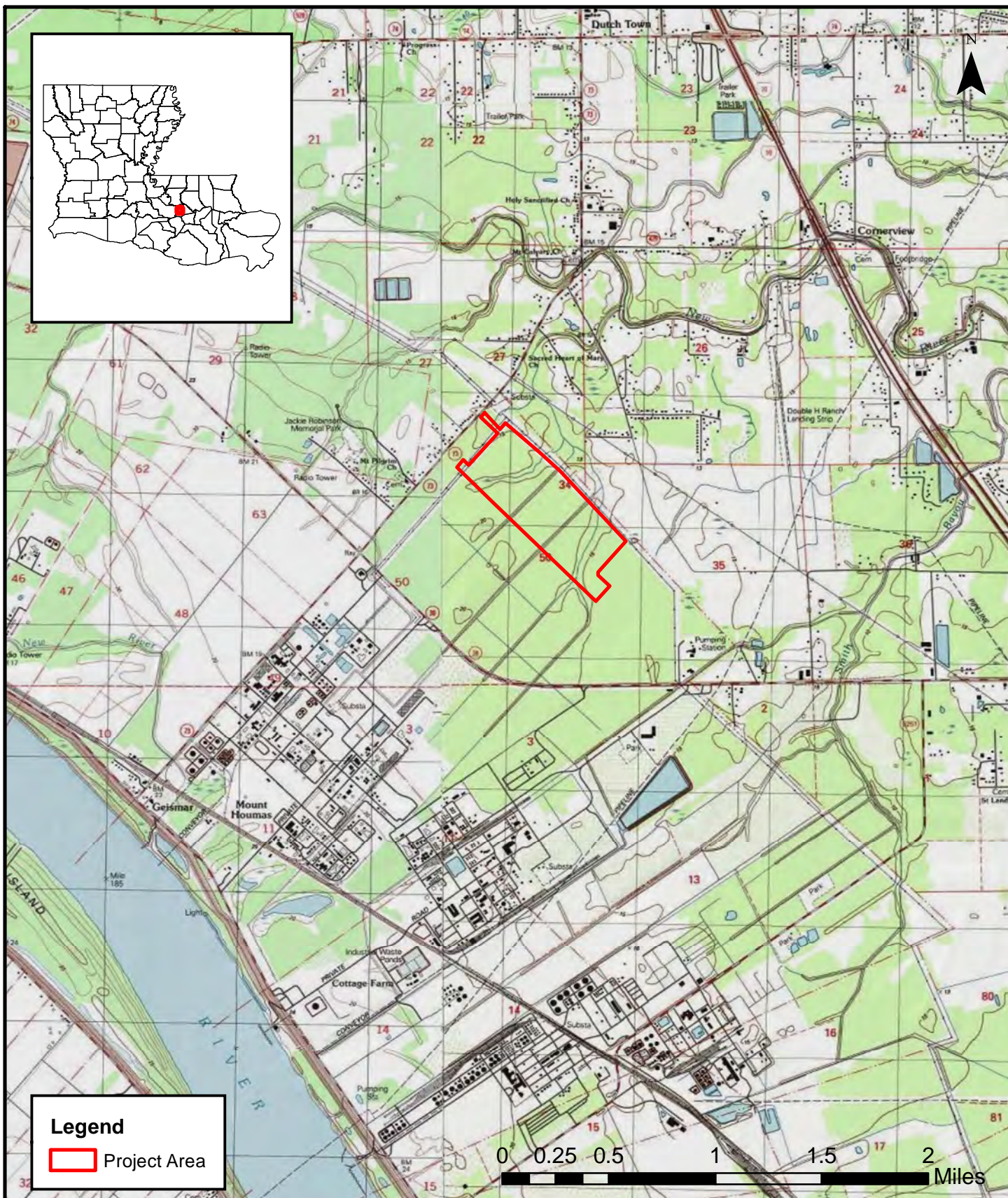
The property is located in Ascension Parish, Louisiana along LA Hwy 30 near its intersection with LA Hwy 73 within the community of Geismar. Geismar is located in an unincorporated area on the east bank of the Mississippi River south of Baton Rouge and north of Gonzales. The 2010 population within Geismar's zip code was 7,863. Numerous industrial facilities and chemical manufacturers are located in the area.

The property is primarily undeveloped and located amongst major industrial service providers for the local petrochemical industry.

3.2.1 Geologic, Hydrogeologic, Topographic, and Soil Conditions

Geology. The property is situated on the natural levee of the Mississippi River. The dominant geomorphology in such an environment is that of the meander belt. Common landforms in this regime are natural levees, crevasse splays, point bars, floodplains, abandoned channels, abandoned courses, and backswamps/flood basins. The surface deposits are underlain by approximately 34,000 feet of sediment and sedimentary rock. Sandstone, siltstone, and claystone account for virtually all the sedimentary rocks. These sediments record the outward progression of the Gulf Coastal Plain, and in the case of Pleistocene sediments, the outward building of the Mississippi and proto-Mississippi River Complex.

Hydrogeology. The Mississippi River Alluvial Aquifer is the primary aquifer underlying the property. It consists of fining upward sequences of gravel, sand, silt and clay. The aquifer is hydraulically connected with the Mississippi River and its major streams, and water levels fluctuate seasonally according to river stages and precipitation trends. Recharge of the aquifer is accomplished by direct infiltration of rainfall in the river valley, lateral and upward movement of water from adjacent and underlying aquifers, and stream flooding. Water levels fluctuate seasonally in response to precipitation trends and river stages. Water levels are generally within 30 to 40 feet of the land surface and movement is down gradient toward rivers and streams. Natural discharge occurs by seepage of water into the Mississippi River and its streams, but some water moves into the aquifer when stream stages are above aquifer water levels. The hydraulic conductivity varies between 10 and 530 feet per day. The maximum depths of occurrence of freshwater in the Mississippi River alluvial aquifer range from 20 to



SITE LOCATION

Phase I Environmental Site Assessment
Grezaffi North
Ascension Parish, Louisiana

Service Layer Credits: Copyright:© 2013 National Geographic Society, i-cubed




Figure: 1

Date: September 2014

Scale: 1:40,000

Source: ESRI/GEC

Map ID: 1342122013004-3096



Legend

 Project Area

0 250 500 1,000 1,500 2,000
Feet

SITE VICINITY

Phase I Environmental Site Assessment
Grezaffi North
Ascension Parish, Louisiana

Service Layer Credits: Source: Esri, DigitalGlobe, GeoEye, i-cubed, USDA, USGS, AEX, Getmapping, Aerogrid, IGN, IGP, swisstopo, and the GIS User Community



Figure: 2

Date: September 2014

Scale: 1:9,000

Source: ESRI/GEC

Map ID: 123456-3148

500 feet below sea level. The range of thickness of the fresh water interval in the aquifer is 50 to 500 feet.

Topography. The property is generally flat with elevations ranging from 15 to 20 feet above mean sea level (MSL). The general slope of the land is about 0.5 percent.

The site has been cleared and grubbed. Some tree debris piles were still smoldering. Much of the site has been filled and leveled. Large drainage ditches running north-south, bisect the site. An open roadside ditch is along both sides (north and south) of Industrial Drive, providing roadway drainage.

Soils. There are two types of soil on the property Acy silt loam and Jeanerette silt loam. These soils are part of the Acy-Eaaen-Jeanerette association: level to nearly level, somewhat poorly drained and poorly drained, moderately slowly permeable and slowly permeable soils.

3.3 Current Use of Property

The property is currently being cleared for use as an industrial park.

3.4 Description of Structures, Roads, and Other Improvements On-Site

The property is in Geismer, Louisiana near the intersection of LA Hwy 73 and LA Hwy 30. A 20-acre manmade pond is located at the eastern end of the property. The southern boundary of the property is Industrial Drive. Industrial Drive is paved with curbs and gutters at the eastern and western property boundaries. Industrial Drive as the southern property boundary is an improved dirt road with open road side drainage ditches on both sides. An electrical power line runs along the southside of Industrial Drive. Power transmission lines traverse the north and west property boundaries. A natural gas pipeline also traverses the northern property line. The property was being cleared, grubbed, leveled, and drainage ditches cut for improvements on-site.

3.5 Current Uses of Adjoining Properties

The property is bounded by:

- Industrial Drive and undeveloped land to the south;
- Power transmission lines and right-of-way, commercial, industrial and residential adjacent to LA Hwy 73 to the west;
- Undeveloped land and industrial service providers to the east; and
- Power transmission lines, natural gas pipeline, right-of-way and undeveloped land to the north.

4.0 USER PROVIDED INFORMATION

As defined in ASTM E 1527-13 Section 3.3.93, *User*, BRAC is the user of this Phase I ESA. GEC conducted the assessment under contract to BRAC.

The user provided GEC with a site map and a legal description of the property.

4.1 Title Records

As detailed in ASTM E 1527-13 Section 6.2, *Review Title and Judicial Records for Environmental Liens or Activity and Use Limitations (AULs)*, land title records should be reviewed in order to determine if environmental liens or activity and use limitations have been recorded against the property. In accordance with the agreement between GEC and BRAC, title records were not reviewed.

The user provided GEC with a site map and a legal description of the property.

Environmental Liens or Activity and Use Limitations. Geosearch searched federal, state and local databases for sites with CERCLIS (Superfund) liens, federal land use controls, state sites with controls, and Louisiana Department of Environmental Quality liens; none were located within ASTM-recommended search distances of the property. The Geosearch Report is presented in Appendix C.

Specialized Knowledge. No specialized knowledge regarding environmental conditions was conveyed to GEC.

Commonly Known or Reasonably Ascertainable Information. No commonly known or reasonably ascertainable information regarding the environmental history of the property was conveyed to GEC.

4.2 Valuation Reduction for Environmental Issues

There is no indication that the property value has been reduced due to perceived environmental concerns.

4.3 Owner, Property Manager, and Occupant Information

The property is owned by Mr. L. J. Grezaffi. GEC spoke with Mr. L. J. Grezaffi, property owner. Details of the interview are included in Section 7.0.

5.0 RECORDS REVIEW

In accordance with ASTM E 1527-13 Section 8.0, *Records Review*, GEC conducted a thorough search of federal, state and local government environmental databases to obtain and review records and/or documents that would aid in the identification of known or potential REC sites on or near the property. ASTM E 1527-13 contains a list of records that should be reviewed and the minimum search distance to use.

5.1 Standard Environmental Record Sources

ASTM E 1527-13 Section 8.2.1, *Standard Environmental Record Sources: Federal and State*, requires a review of the following databases and proscribes various search radii:

Federal NPL ¹ Site List	1.0 mi
Federal <i>Delisted</i> NPL Site List	0.5 mi
Federal CERCLIS ² List	0.5 mi
Federal CERCLIS-NFRAP ³ Site List	0.5 mi
Federal RCRA ⁴ CORRACTS ⁵ List	1.0 mi
Federal RCRA Non-CORRACTS TSD ⁶ Site List	0.5 mi

Federal RCRA LQG/SQG ⁷	target/adjoining property
Federal IC/EC ⁸ Registries	target property
Federal ERNS ⁹ List	target property
State-Equivalent NPL List	1.0 mi
State-Equivalent CERCLIS List	0.5 mi
State Landfill and/or Solid Waste Disposal Site Lists	0.5 mi
State Leaking UST ¹⁰ Lists	0.5 mi
State-Registered UST Lists	target/adjoining property
State IC/EC Registries	target property
State VCP ¹¹	0.5 mi
State Brownfield Sites	0.5 mi

¹National Priority List

²Comprehensive Environmental Response, Compensation, and Liability Information System

³CERCLIS-No Further Remedial Action Planned

⁴Resource Conservation and Recovery Act

⁵Corrective Action Report

⁶Treatment, Storage, and Disposal Facility

⁷Large or Small Quantity Generator

⁸Institutional Control/Engineering Control

⁹Emergency Response Notification System

¹⁰Underground Storage Tank

¹¹Voluntary Cleanup Program

A summary of potential sites listed in federal and state environmental databases identified by GEC and GeoSearch during the environmental records review are shown in Table 1. The search distances used for the various databases comply with ASTM E 1527-13 Section 8.2.1, *Standard Environmental Record Sources*. GeoSearch reviewed all required databases as well as several that are not required by ASTM within ASTM-recommended search distances. In addition to plottable sites, GeoSearch generated a list of orphan sites. Orphan sites are those sites containing insufficient location information and can only be identified as being within the same zip code(s) as the project. The GeoSearch Report is provided in Appendix C.

Table 1. Potential Sites Identified in Federal and State Databases

DATABASE FINDINGS SUMMARY					
Federal Listing					
Database	Acronym	Locatable	Unlocatable	Search Radius (miles)	Last Updated
AEROMETRIC INFORMATION RETRIEVAL SYSTEM / AIR FACILITY SUBSYSTEM	AIRSAFS	0	0	TP/AP	4-28-14
BIENNIAL REPORTING SYSTEM	BRS	0	0	TP/AP	12-31-11
CLANDESTINE DRUG LABORATORY LOCATIONS	CDL	0	0	TP/AP	09-06-13
EPA DOCKET DATA	DOCKETS	0	0	TP/AP	12-22-05
FEDERAL ENGINEERING INSTITUTIONAL CONTROL SITES	EC	0	0	TP/AP	01-14-14
EMERGENCY RESPONSE NOTIFICATION SYSTEM	ERNSLA	0	0	TP/AP	07-27-14
FACILITY REGISTRY SYSTEM	FRSLA	1	0	TP/AP	08-04-13

DATABASE FINDINGS SUMMARY					
Federal Listing (cont'd)					
Database	Acronym	Locatable	Unlocatable	Search Radius (miles)	Last Updated
HAZARDOUS MATERIALS INCIDENT REPORTING SYSTEM	HMIRSR06	0	0	TP/AP	01-10-14
INTEGRATED COMPLIANCE INFORMATION SYSTEM (FORMERLY DOCKETS)	ICIS	0	0	TP/AP	08-01-12
INTEGRATED COMPLIANCE INFORMATION SYSTEM NATIONAL POLLUTANT DISCHARGE ELIMINATION SYSTEM	ICISNPDES	0	0	TP/AP	08-01-12
LAND USE CONTROL INFORMATION SYSTEM	LUCIS	0	0	TP/AP	09-01-06
MATERIAL LICENSING TRACKING SYSTEM	MLTS	0	0	TP/AP	01-30-13
NATIONAL POLLUTANT DISCHARGE ELIMINATION SYSTEM	NPDESR06	0	0	TP/AP	04-01-07
PCB ACTIVITY DATABASE SYSTEM	PADS	0	0	TP/AP	06-01-13
PERMIT COMPLIANCE SYSTEM	PCSR06	0	0	TP/AP	8-1-12
RCRA SITES WITH CONTROLS	RCRASC	0	0	TP/AP	01-14-14
CERCLIS LIENS	SFLIENS	0	0	TP/AP	06-08-12
SECTION SEVEN TRACKING SYSTEM	SSTS	0	0	TP/AP	12-31-09
TOXICS RELEASE INVENTORY	TRI	0	0	TP/AP	12-31-12
TOXIC SUBSTANCE CONTROL ACT INVENTORY	TSCA	0	0	TP/AP	12-31-06
NO LONGER REGULATED RCRA GENERATOR FACILITIES	NLRRCRAG	0	0	0.1250	04-10-14
RESOURCE CONSERVATION & RECOVERY ACT – GENERATOR FACILITIES	RCRAGR06	2	0	0.1250	04-10-14
HISTORICAL GAS STATIONS	HISTPST	0	0	0.2500	07-01-30
BROWNFIELDS MANAGEMENT SYSTEM	BF	0	0	0.5000	04-15-14
COMPREHENSIVE ENVIRONMENTAL RESPONSE, COMPENSATION & LIABILITY INFORMATION SYSTEM	CERCLIS	0	0	0.5000	10-25-13
DELISTED NATIONAL PRIORITIES LIST	DNPL	0	0	0.5000	10-25-13
NO FURTHER REMEDIAL ACTION PLANNED SITES	NFRAP	0	0	0.5000	10-25-13
NO LONGER REGULATED RCRA NON-CORRACTS TSD FACILITIES	NLRRCRAT	0	0	0.5000	04-10-14
OPEN DUMP INVENTORY	ODI	0	0	0.5000	06-01-85
RESOURCE CONSERVATION & RECOVERY ACT – TREATMENT, STORAGE & DISPOSAL FACILITIES	RCRAT	0	0	0.5000	04-10-14
DEPARTMENT OF DEFENSE SITES	DOD	0	0	1.0000	12-01-05
FORMERLY USED DEFENSE SITES	FUDS	0	0	1.0000	06-01-14
NO LONGER REGULATED RCRA CORRECTIVE ACTION FACILITIES	NLRRCRAC	0	0	1.0000	04-10-14

DATABASE FINDINGS SUMMARY					
NATIONAL PRIORITIES LIST	NPL	0	0	1.0000	10-25-13
PROPOSED NATIONAL PRIORITIES LIST	PNPL	0	0	1.0000	10-25-13
RESOURCE CONSERVATION & RECOVERY – CORRECTIVE ACTION FACILITIES	RCRAC	2	0	1.0000	04-10-14
RECORD OF DECISION SYSTEM	RODS	0	0	1.0000	07-01-13
SUB-TOTAL		4	0		
State Listing					
Database	Acronym	Locatable	Unlocatable	Search Radius (miles)	Last Updated
ASBESTOS DEMOLITION AND RENOVATION NOTIFICATION PROJECTS	ASBESTOS	0	0	TP/AP	12-31-13
SITES WITH CONTROLS	IC	0	0	TP/AP	01-31-14
LISTING OF LOUISIANA DEQ LIENS	LIENS	0	0	TP/AP	08-04-13
SPILLS LISTING	SPILLS	0	0	TP/AP	08-15-14
WASTE TIRE GENERATOR LIST	WASTETIRE	0	0	TP/AP	09-16-14
DRYCLEANING FACILITIES	DCR	0	0	0.2500	04-14-14
NO LONGER REPORTED UNDERGROUND STORAGE TANKS	NLRUST	0	0	0.2500	02-01-04
UNDERGROUND STORAGE TANKS	UST	0	0	0.2500	09-17-14
APPROVED HURRICANE DEBRIS DUMP SITES	ADS	0	0	0.5000	04-02-14
HISTORICAL LEAKING UNDERGROUND STORAGE TANKS	HLUST	0	0	0.5000	03-26-99
LEAKING UNDERGROUND STORAGE TANKS	LUST	0	0	0.5000	04-03-14
RECYCLING FACILITIES	RCY	0	0	0.5000	04-07-14
SOLID WASTE LANDFILLS	SWLF	0	0	0.5000	04-02-14
VOLUNTARY REMEDIATION PROGRAM SITES	VRP	0	0	0.5000	01-31-14
WASTE PITS	WP	0	0	0.5000	01-01-99
CONFIRMED AND POTENTIAL SITES INVENTORY	CPI	0	0	1.0000	09-17-14
SUB-TOTAL		0	0		
Tribal Listing					
UNDERGROUND STORAGE TANKS ON TRIBAL LANDS	USTR06	0	0	0.2500	10-30-13
LEAKING UNDERGROUND STORAGE TANKS ON TRIBAL LANDS	LUSTR06	0	0	0.5000	10-30-13
OPEN DUMP INVENTORY ON TRIBAL LANDS	ODINDIAN	0	0	0.5000	11-08-06
INDIAN RESERVATIONS	INDIANRES	0	0	1.0000	01-01-00
SUB-TOTAL		0	0		
TOTAL		4	0		

GeoSearch research of the databases indicated 4 plottable sites located within a one-mile radius of the property. No orphan sites were noted in the database review.

Facility Name: A&M Body Shop
Facility Location: 6400 Hwy 73, Geismer, LA 70734
Facility ID: LAR000070110
Database: RCRAGR06
Distance/Direction: 0.1 NW

Facility Name: Schneider Transport
Facility Location: 6338 Hwy 73, Geismer, LA 70734
Facility ID: LAR000060541
Database: RCRAGR06
Distance/Direction: 0.1 NW

Facility Name: Westlake Vinyls Company, LLC
Facility Location: 36045 Hwy 30, Geismer, LA 70734
Facility ID: LAD003913449
Database: RCRAC
Distance/Direction: 0.7 W

Facility Name: Lion Copolymer Geismer, LLC
Facility Location: 36191 Hwy 30, Geismer, LA 70734
Facility ID: LAD008194060
Database: RCRAC
Distance/Direction: 0.99 W

These sites are discussed in Section 8.0.

5.2 Additional Environmental Record Sources

ASTM E 1527-13 Section 8.2.2, *Additional Environmental Record Sources*, states that one or more additional state or local sources may be checked to enhance and supplement the federal and state sources identified in ASTM E 1527-13 Section 8.2.1.

GEC reviewed the LDEQ Electronic Database Management System (EDMS) files for information regarding potential REC sites. Information is in Section 8.0.

Water well records obtained from federal and state agencies were reviewed. No wells are located on the property. Twenty-six wells are registered within 0.5-mile of the property boundary. Seventeen are domestic supply wells, two are commercial public supply wells, three are USGS research wells, three are test holes and one is an irrigation well. Of the 26 wells, six are plugged and abandoned.

A review of Louisiana Department of Natural Resources (LDNR) oil and gas well locations indicates that no oil and gas wells are located within 0.5-mile of the property. The Oil and Gas Research is included in Appendix D.

GEC reviewed the National Pipeline Mapping System's Public Viewer for pipeline information. The nearest pipeline is a natural gas pipeline and is adjacent to the northern property boundary.

This factor presents potential risk for environmental concern to the property should there be a spill or release in the vicinity. However, based on findings of this ESA, GEC does not recommend further investigation of this property at this time.

5.3 Physical Setting Sources

GEC researched historical quadrangles for structures, mines, quarries, clearings, wells, and land use in order to: (1) ascertain historical development of the project area, and (2) identify indications of possible RECs.

In accordance with ASTM E 1527-13, a current USGS 7.5-Minute Topographic Map (Figure 1) was utilized as the primary physical setting source. Additional sources were utilized to ascertain the geologic, hydrogeologic, hydrologic, and topographic conditions of the project (Appendix D). The sources include the following:

American Soil Conservation Service (ASCS) Historical Aerial Photographs;
Louisiana Department of Transportation and Development Historical Aerial Photographs;
Louisiana Oil Spill Coordinator's Office (LOSCO) Historical Aerial Photographs;
USDA Historical Aerial Photographs;
USGS 7.5-Minute Historic Topographic Quadrangle Maps; and
USGS 15-Minute Historic Topographic Quadrangle Maps.

5.4 Historical Use Information on Property and Adjoining Properties

5.4.1 Historical City Directories

GEC requested GeoSearch to conduct a search for available city directories with coverage in the vicinity of the property. Three city directories with coverage near the property were located. Documentation of the historical city directory search is included in Appendix D.

5.4.2 Fire Insurance Maps

Founded in 1867, the Sanborn Fire Insurance Company produced Sanborn® Fire Insurance Maps that document the historical property use of over 12,000 American towns and cities. Known for their tremendous details of size, material composition and minute construction elements of buildings as well as property boundaries and street widths, Sanborn® maps provide a valuable tool for completing an ESA in that land use of a property can be monitored in depth over a long period of time. No fire insurance maps with coverage of the property were located.

5.4.3 Historical Topographic Maps

GEC researched USGS historical topographic maps dating back to 1953 (Appendix E). The property is located on the Gonzales, Louisiana and Carville, Louisiana 7.5-minute series topographic maps. Maps from 1953, 1961, 1961 (photorevised 1980), 1991, and 1998 were reviewed for the Gonzales map and from 1953, 1974, 1992, and 1999 were reviewed for the Carville map:

Gonzales:

1953. The site is depicted as complete vegetated. LA Hwy 73 is shown as Route 1. LA Hwy 30 has not been constructed. Drainage ditches exist through the property mostly south to north with two east-west laterals. The drainage flows north to New River. Several structures are located west of present day LA Hwy 73. A cemetery is located west of the property boundary near LA Hwy 73 and the community is labeled "Louisville" on the map. Dutchtown School is located south of the cemetery.

1961. The site remains completely vegetated. An electrical transmission power line is located adjacent to the northern boundary of the property. An electric substation is located northwest of the northwestern corner of the property. Structures are noted along the west side of LA Hwy 73 (across the road from property). LA Hwy 30 has not been constructed.

1961 Photorevised 1980. Much of the site is similar to the 1962 map. The property remains vegetated woodland. I-10 is present well north of the property. Additional structures are along the west side of LA Hwy 73, west of the property.

1991. The property remains unchanged from previous topographical maps. The surrounding area continues to develop with more residential development north of the property, accessed from LA Hwy 73. The industrial complex southeast of the property continues to expand. The city of Gonzales continues to expand west of I-10 and east of the property.

1998. The property remains undeveloped and unchanged from previous maps. The general area continues to develop in the industrial area to the south, residential to the north and commercial to the east.

Carville:

1953. The site is depicted as complete vegetated. LA Hwy 73 is shown as Route 1. LA Hwy 30 has not been constructed. Drainage ditches exist through the property mostly south to north with two east-west laterals. The drainage flows north to New River. Several structures are located west of present day LA Hwy 73. A cemetery is located west of the property boundary near LA Hwy 73 and the community is labeled "Louisville" on the map. Dutchtown School is located south of the cemetery.

1974. The site is similar to 1961 since it remains completely vegetated. An electrical transmission power line is located adjacent to the western boundary of the property. Cemetery is still indicted near Louisville, west of LA Hwy 73. LA Hwy 30 has been constructed. Also, major petrochemical complexes exist near the Mississippi River south of the property.

1992. The property remains unchanged from previous topographical maps. The property is vegetative woodland. The petrochemical complex south and southwest of the property continues to expand.

1999. The map remains unchanged from the 1992 map.

5.4.4 Historical Aerial Photographs

Historical aerial photographs for the years 1941, 1953, 1961, 1973, 1989, 1998, 2005, and 2013 were analyzed for information about the site history of the property. The historical aerial

photographs obtained from GeoSearch are included in Appendix F. Findings are summarized below:

1941. The property is heavily wooded with no development evident. The surrounding land use is rural agricultural fields and sparse residential structures.

1953. The property remains unchanged. Additional residential structures are west of LA Hwy 73, west of the property.

1961. The property remains unchanged. An electrical transmission power line is noted along the northern property boundary.

1973. The property remains unchanged. It is heavily vegetated woodlands. An electrical transmission power line right-of-way is being cleared along the western property boundary. LA Hwy 38 is constructed south of the property.

1989. The property remains unchanged from previous maps. Expanding residential development continues along LA Hwy 73 and north of the property. Industrial development continues south of the property and LA Hwy 30.

1998. IR photo. Property remains undeveloped as in prior photographs. Tract is a native stand of bottomland hardwood vegetation. Development continues in adjoining lands and detailed previously.

1995. Drainage ditches have been cut through the property running south to north. Access roads have been cut into the property. The northwest portion of the property appears to be clearcut with logging trails evident. Commercial development along LA Hwy 73 and adjacent to the western property boundary is observed. A lay-down yard is southeast of the property. Residential development continues to the north.

2013. The property has been cut over, with most of the trees removed from the property and immediately south of the property. Industrial Drive has been built along the southern boundary of the property. A borrow pit, now filled as a pond is located at the eastern property boundary. An active borrow pit is located north of the pond. Piles of earth from the borrow pits are observed on the property. The northwest tract, previously clear cut in the 1995 photograph, has revegetated with abundant ground cover. Extensive commercial development is evident along LA Hwy 73 and LA Hwy 30.

6.0 SITE RECONNAISSANCE

In accordance with ASTM E 1527-13 Section 9.0, *Site Reconnaissance*, field investigations were conducted in order to inspect the property and surrounding areas for structures, oil and gas exploration and production, land use, runoff patterns, and indications of environmental impacts. The investigation was conducted October 7, 2014. Photographs from the investigation are presented in Appendix G.

6.1 Methodology and Limiting Conditions

The property was investigated in order to identify potential RECs, current and historical, that have, or may have in the past, adversely impacted environmental conditions at the property. ASTM E 1527-13 Section 9.0, *Site Reconnaissance*, addresses aspects of site field

investigations. GEC, as described in this report, has investigated the property for potential RECs based on information gathered during historical research, the environmental database review, interviews with pertinent personnel, and field reconnaissance in accordance with ASTM E 1527-13 standards, as applicable and appropriate.

Observations made during GEC's reconnaissance of the property were limited to: (1) portions of the site that were accessible to investigators, and (2) evidence that was visible to the investigators. Observations were based on evidence that was visible to inspectors while driving the property. No ground excavation, vegetation clearing, or physical relocation of obstacles was conducted during site investigations. Accordingly, no guarantee is made or intended that all property conditions were observed.

6.2 General Site Setting

ASTM E 1527-13 Section 9.4.1, *General Site Setting*, addresses current and past use of the property being assessed, adjoining properties, and surrounding area. The property is 167 acres located in Geismer, Louisiana. Land use in the vicinity of the property (Figure 2) is mixed agricultural, residential, commercial, and industrial.

6.3 Exterior Observations

The property is being developed. No structures are on the site. Electrical transmission lines are adjacent to the northern and western property boundaries. A natural gas pipeline is in the right-of-way of the property along the northern boundary. The property has been cleared, with few trees remaining. Ditches have been cut from south to north to facilitate drainage. Industrial Drive is the southern boundary of the property. Industrial Drive is paved with curbs and gutters where it ties into LA Hwy 73 and LA Hwy 30. The remainder of the roadway is gravel with open ditches. Fill dirt has been hauled to the site and was being leveled by a bulldozer during the site visit. A 20-acre pond is located near the eastern property boundary. The pond was dug for fill dirt.

6.3.1 Pits, Ponds, or Lagoons

A 20-acre manmade pond is located on the northeastern portion of the property. The landowner reported the large pond was originally dug to provide fill for the property. Several drainage ditches are present on the property. No other pits, ponds or lagoons were observed on the property.

6.3.2 Stained Soil or Pavement

No stained soil or pavement was observed during the site reconnaissance.

6.3.3 Stressed Vegetation

No unexplained areas of stressed or denuded vegetation were observed.

6.3.4 Solid Waste

No debris or random dumping was observed.

6.3.5 Wells

No wells were observed on the property.

6.3.6 Septic Systems

No septic systems are present on the property.

6.3.7 Oil and Gas Drilling Activities

There was no evidence of current or past oil or gas drilling activities observed on the property. A review of LDNR's oil and gas database is included in Appendix H.

6.3.8 Storage Tanks

No storage tanks were observed on the property.

6.3.9 Odors

No strong, pungent, or noxious odors were detected on the property during the site reconnaissance.

6.3.10 Pools of Liquid

No pools of liquid were observed on the property.

6.3.11 Drums and Containers

No discarded drums or containers were observed on the property.

6.3.12 Unidentified Substance Containers

No unidentified containers were observed on the property.

6.3.13 Polychlorinated Biphenyls (PCBs)

Numerous pole-mounted transformers were observed adjacent to the property along LA Hwy 73 and LA Hwy 30. Pole-mounted transformers were also observed along the southside of Industrial Drive. Electrical transformers may contain oil with PCBs as an additive. It is not known whether these transformers contain PCBs. The transformers appeared to be maintained, showed no signs of corrosion, and no evidence of discharge of PCBs to the surrounding environment was observed.

6.4 Interior Observations

No structures with interior spaces were present on the property.

7.0 INTERVIEWS

GEC interviewed Mr. L. J. Grezaffi, property owner, on September 7, 2014. Mr. Grezaffi was not aware of any spills or other incidents that might have affected environmental conditions at

the property or at adjacent properties. He indicated that the property was being cleared and graded for development into an industrial park. Mr. Grezaffi stated that he had no knowledge of any pits, lagoons, stained soil, or storage tanks anywhere on the property. In addition, he was not aware of any spills or other incidents that would cause an environmental concern at the property.

8.0 FINDINGS

As defined in ASTM E 1527-13 Section 1.1.1, REC means:

The presence or likely presence of any hazardous substances or petroleum products on a property under conditions that indicate an existing release, a past release, or a material threat of a release of any hazardous substances or petroleum products into structures on the property or into the ground, groundwater, or surface water of the property.

8.1 Potential REC Sites Outside Target Property Limits

GEC noted four locatable potential REC sites outside the property boundaries in the course of its review of federal, state, and local environmental databases; historical research; interviews; and site investigations. It is GEC's opinion that none are likely to have adversely impacted environmental conditions at the subject property; however, industrial operations in the immediate vicinity of the property may pose a potential environmental risk. At least one gas pipeline appears to be located adjacent to the northern boundary of the property. With proper management, this pipeline should not pose an environmental concern to the subject property; however, it should be noted that, under emergency conditions, pipeline contents could be released adjacent to the property.

Facility Name: A&M Body Shop
Facility Location: 6400 LA Hwy 73, Geismar, LA 70734
Facility ID: LAR000070110
Database: RCRAGR06
Distance/Direction: 0.1 NW

A&M Body Shop is an automotive mechanical and electrical repair shop. The facility is a conditionally exempt small quantity generator of hazardous waste. The waste stream is common to an automotive repair facility and includes: ignitable waste, methyl ethyl ketone, spent solvents and spent solvent mixtures. No evaluations reported. No violations reports. No enforcements reported.

Facility Name: Schneider Transport
Facility Location: 6338 LA Hwy 73, Geismar, LA 70734
Facility ID: LAR000060541
Database: RCRAG06
Distance/Direction: 0.1 NW

Schneider Transport is a logistics and transportation services company. This facility is registered as a large quantity generator of hazardous waste. Safety-Kleen services the facility. The database search showed no hazardous waste information reported. No evaluations reported. No violations reported. No enforcements reported.

Facility Name: Westlake Vinyls Company, LP
Facility Location: 36045 LA Hwy 30, Geismar, LA
Facility ID: LAD003913449
Database: RCRA C
Distance/Direction: 0.7 W

Westlake Vinyls, LDEQ AI No. 1138, produces chemical mixtures used in the manufacture of polyvinyl chloride (PVC). LDEQ records date to 1961. The facility has held numerous permits for air, water, solid and hazardous waste at its facility. Numerous releases and corrective actions are noted in the file. The facility discharges non-process area stormwater to New River downstream of the property. AULs and engineering controls are in place at the site. There is no indication that operations at the Westlake Vinyls facility have affected the property.

Facility Name: Lion Copolymer Geismar, LLC
Facility Location: 36191 LA Hwy 30, Geismar, LA
Facility ID: LAD008194060
Database: RCRA C
Distance/Direction: 0.99 W

Lion Copolymer, AI No. 1433, produces synthetic rubber at its Geismar facilities, which were acquired from Chemtura (formerly Uniroyal) in 2005, LDEQ records date to 1962. The facility has held numerous permits for air, water, radioactive materials and solid and hazardous waste. Numerous releases and corrective actions are noted in the file. The facility discharges stormwater, operational and maintenance wastewaters and utility wastewaters to New River downstream of the property. AULs and engineering controls are in place at the site. There is no indication that operations at the Lion Copolymer facility have affected the property.

8.2 RECs at Target Property

GEC did not identify any potential RECs within the property boundaries in the course of its review of federal, state, and local environmental databases; historical research; interviews; and site investigations.

9.0 OPINION

Through the review of federal, state, and local environmental databases, historical research, interviews, and site investigations, no RECs were noted on or in the vicinity of the property. However, two state highways, a gas pipeline located adjacent to the northern boundary of the property, and petrochemical plants are located nearby the subject property. These factors present potential risk for environmental concern to the property should there be a spill or release in the vicinity. However, based upon the findings of this ESA, GEC does not recommend further investigation of the property at this time.

9.1 Data Gaps

Data gaps are defined in ASTM E 1527-13 Section 3.2.20, *data gap*, as a lack of or inability to obtain information required by this practice despite *good faith* efforts by the *environmental professional* to gather such information. No data gaps were encountered during this assessment.

10.0 CONCLUSIONS


GEC has performed this Phase I Environmental Site Assessment in conformance with the scope and limitations of ASTM E 1527-13 for approximately 68 acres of the property located near Brittany, Ascension Parish, Louisiana. Any exceptions to, or deletions from this practice are described in Section 2.4, Limitations and Exceptions, of this report. This assessment has revealed no evidence of on or off site RECs that are likely to have impacted environmental conditions at the property. No further investigation is recommended.

11.0 DEVIATIONS

Based on the scope of the project, GEC believes an appropriate inquiry level was utilized for the assessment. GEC complied with the standards specified in ASTM E 1527-05, when reasonably ascertainable. As provided for in ASTM E 1527-13 Section 4.5.2, *Not Exhaustive*, GEC did not perform an exhaustive assessment of observably clean portions of the property. Additionally, and as described in sections 4.0 and 6.0 of the report, certain observation limitations were encountered as noted.

12.0 SIGNATURE OF ENVIRONMENTAL PROFESSIONAL

I declare that, to the best of my professional knowledge and belief, I meet the definition of Environmental Professional as defined in §312.10 of 40 CFR 312. I have the specific qualifications based on education, training, and experience to assess a property of the nature, history, and setting of the subject property. I have developed and performed all appropriate inquiries in conformance with the standards and practices set forth in 40 CFR Part 312.

Signature	
Name	Cade E. Carter, Jr., P.E.
Organization	G.E.C., Inc.
Date	November 4, 2014

13.0 QUALIFICATIONS OF ENVIRONMENTAL PROFESSIONAL

13.1 Cade E. Carter, Jr., P.E.

Mr. Carter is an environmental engineer with over 25 years of experience in planning, coordination, and consulting services on federal and state regulatory compliance issues for numerous governmental and private clients. Environmental projects completed include:

Environmental Site Assessments – Numerous assessments for commercial, industrial and governmental clients nationwide to evaluate the presence of hazardous substances and petroleum products in accordance with ASTM Standard E 1527-00 and 1527-13, *Standard Practice for Environmental Site Assessments: Phase I Environmental Site Assessment Process*, and ASTM Standard E 1903-97, *Standard Guide for Environmental Site Assessments: Phase II Environmental Site Assessment Process*.

Mr. Carter is a licensed professional engineer in Louisiana (license number 22801). Mr. Carter is also trained in HAZWOPER in accordance with 29 CFR 1910.120. He completed both the 40-hour training and the 8-hour supervisor training in 1990 and maintains training through the yearly eight-hour refresher course.

Appendix A

REFERENCES

REFERENCES

AMERICAN SOCIETY FOR TESTING AND MATERIALS

ASTM. 2005. Standard Practice for Environmental Site Assessments: Phase I Environmental Site Assessment Process, ASTM Standard E 1527-13.

LOUISIANA STATE GOVERNMENT

Louisiana Department of Environmental Quality

Inactive and Abandoned Sites List, updated quarterly.

Leaking Underground Storage Tanks (LUST) Database, updated quarterly.

Listing of Institutional and/or Engineering Controls (AUL) Database, updated quarterly.

Solid Waste Landfill (SWL) Database, updated annually.

Underground Storage Tank (UST) Database, updated quarterly.

Voluntary Remediation Program Sites (VCP) Database, updated quarterly.

Brownfields, updated quarterly.

Louisiana Department of Transportation and Development

Aerial photograph. LADOT. Ascension Parish, 3-31-78.

Louisiana Geological Survey

Generalized Geologic Map of Louisiana. Revised 2010.

Louisiana Oil Spill Coordinator's Office

Aerial photograph. LOSCO. Ascension Parish, 2-04-1998.

UNITED STATES GOVERNMENT

Environmental Protection Agency

Comprehensive Environmental Response, Compensation and Liability Information System (CERCLIS) Database, updated quarterly.

Emergency Response Notification System (ERNS) Database, updated annually.

Engineering Controls Sites List (US Eng Controls) Database, updated quarterly.

Institutional Controls Sites List (US Inst Control) Database, updated quarterly.

National Priorities List (NPL) Database updated quarterly.

National Priorities List Deletions (Delisted NPL) Database, updated quarterly.

No Further Remedial Action Planned (NFRAP) Database, updated quarterly.

RCRA Generator Database, updated quarterly.

RCRA Treatment, Storage, and Disposal (TSD) Database, updated quarterly.

RCRA Corrective Action Sites (CORRACTS) Database, updated quarterly.

Department of the Interior

Aerial Photography – USGS. Ascension Parish, 4-11-89.

Aerial Photography – USGS. Ascension Parish, 2-26-73.

Aerial Photography – USGS. Ascension Parish, 4-13-61.

7.5-Minute Series Quadrangle, USGS, Gonzales, Louisiana, 1953, 1961, 1961 Photorevised 1980, 1991, 1998.

7.5-Minute Series Quadrangle, USGS, Carville, Louisiana, 1953, 1974, 1992, 1999.

USGS – Geology Map, Gonzales, LA.

USFWS – NWI Map, Gonzales, LA.

Department of Agriculture

Aerial Photograph. USDA. Ascension Parish, 2013.

Aerial Photograph. USDA. Ascension Parish, 2005.

Aerial Photograph. ASCS. Ascension Parish, 1-11-53.

Aerial Photography. ASCS. Ascension Parish, 1-05-53.

Aerial Photograph. ASCS. Ascension Parish, 3-01-41.

Soil Survey of Ascension Parish, Louisiana. USDA-SCS. 08-76.

NRCS –Soil Map, Gonzales, LA.

FEMA

FEMA map, Gonzales, LA.

OTHER

Census Viewer <http://censusviewer.com/city/LA/St.Gabriel>

National Pipeline Mapping System <https://www.npms.phmsa.dot.gov/PublicViewer/>

Appendix B

TITLE DOCUMENTATION



Ascension Parish Assessor Mert Smiley Current Assessment Listing

Parcel#

20023549

Primary Owner

GREZAFFI, LUKE J

Mailing Address

C/O LJG LAND COMPANY

PO BOX 692

NEW ROADS LA 70760-0000

Legal

107.40 AC. SEC. 50-9-2, TRACT LJG-1

(MAP #558931)(COB/606629) (COB/826227)(COB/838592)

Parcel Items

Property Class	Assessed Value	Units	Homestead
COM. ACREAGE (MV) 3+ Acres	42,250	107.40	0
TOTAL	42,250	107.40	0

Deeds

Deed#	Type	Date	Amount	Book	Page
838592	DEED	11/7/2013	1,575,000.00		
826227	REDEMPTION	5/28/2013	0.00		
749590	PARISH TAX SALE	6/8/2010	0.00		
606629	DEED	7/5/2006	1,970,000.00	2005	05

Ownership History

Homestead?	Name	Primary?	% Ownership	% Tax	From	To
NO	GREZAFFI, LUKE J	YES	100.0000	100.0000	11/7/2013	

Homestead?	Name	Primary?	% Ownership	% Tax	From	To
NO	DAYSTAR INVESTMENTS INC	YES	100.0000	100.0000	5/28/2013	11/7/2013
NO	VINCE DIEZ PROPERTIES INC	YES	100.0000	100.0000	6/8/2010	5/28/2013
NO	DAYSTAR INVESTMENTS INC	YES	100.0000	100.0000	7/5/2006	6/8/2010
NO	GREZAFFI, L J	NO	100.0000	0.0000	1/1/1990	7/5/2006

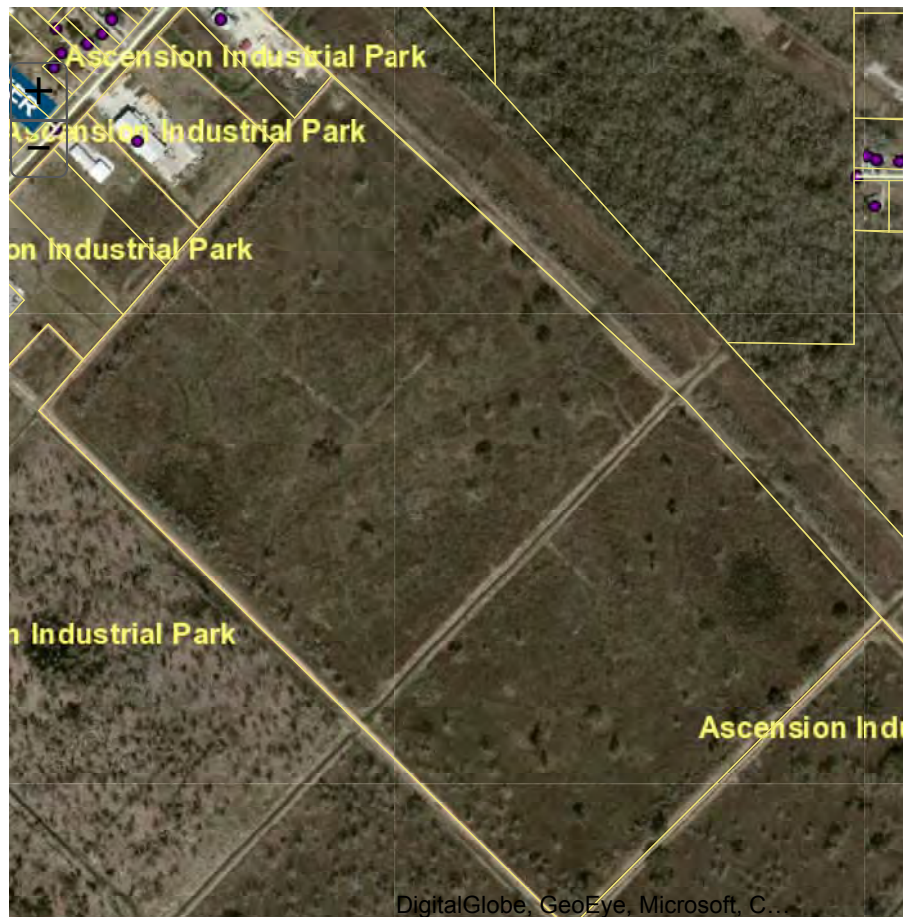
Locations

Subdivision	Lot	Block	Section	Township	Range	Tract
ASCENSION INDUSTRIAL PARK	LJG1	50	09S	02E		

PARISH

Millage	Mills	Taxpayer Tax	Homestead Tax
EAST ASCENSION DRAINAGE	5.0000	211.25	0.00
HEALTH	2.0000	84.50	0.00
JUVENILE DETENTION	1.0000	42.25	0.00
LIBRARY (MAINTENANCE #2)	2.6000	109.85	0.00
LIBRARY (MAINTENANCE)	4.2000	177.45	0.00
LIGHTING DISTRICT #6	5.0000	211.25	0.00
MENTAL HEALTH	2.0000	84.50	0.00
PARISH ASSESSMENT DIST.	1.8500	78.16	0.00
PARISH COUNCIL ON AGING	1.5000	63.38	0.00
PARISH LAW ENFORCEMENT	14.4800	611.78	0.00
PARISH TAX	2.8600	120.84	0.00

Millage	Mills	Taxpayer Tax	Homestead Tax
PARISHWIDE SCHOOL (BOND)	15.0800	637.13	0.00
PARISHWIDE SCHOOL (BUILDINGS)	2.5000	105.63	0.00
PARISHWIDE SCHOOL (FACILITIES)	4.0000	169.00	0.00
PARISHWIDE SCHOOL (SALARIES)	21.0000	887.25	0.00
PARISHWIDE SCHOOL (TECHNOLOGY)	8.0000	338.00	0.00
PONTCHARTRAIN LEVEE DISTRICT	3.4700	146.61	0.00
SCHOOL DISTRICT #6	7.4000	312.65	0.00
SCHOOL DISTRICT REGULAR	3.6100	152.52	0.00
TOTALS	107.5500	4,544.00	0.00



1sc
100

CASH SALE

36 MAY 21 1996

382378

STATE OF LOUISIANA

PARISH OF ASCENSION

NOTARY PUBLIC
BY *A. H. Brien*

CLERK

BE IT KNOW, that on the dates mentioned below, and before the undersigned notaries and competent witnesses, personally came and appeared:

THE SUCCESSION OF H. TAYLOR MORRISSETTE (Taxpayer I.D. No. 63-6164286), whose mailing address is declared to be 106 St. Francis Street, Mobile, Alabama 36602, herein represented by Edwin J. Curran, Jr., Vaughan Inge Morrisette and Gilbert F. Dukes, Jr., Co-Executors, appearing by virtue of an Order rendered on November 8, 1996, in the 23rd Judicial District Court in and for the Parish of Ascension, Louisiana, in No. 10,793 on the Probate Docket of said court, a certified copy of which is annexed hereto; and

VAUGHAN INGE MORRISSETTE (ss# [REDACTED] 5530), born Inge, widow of H. Taylor Morrisette, domiciled in the County of Mobile, State of Alabama, whose mailing address is declared to be 3 Taylor Place, Mobile, Alabama 36608;

hereinafter designated as "vendors", who declared that for the consideration and upon the terms and conditions hereinafter expressed, said vendors have bargained and sold, and do by these presents grant, bargain, sell, assign, transfer, deliver, convey and abandon and set over under special and limited warranty of title as set forth below, but with full substitution and subrogation in and to all rights and actions of warranty against all preceding owners and vendors, unto:

L. J. GREZAFFI (ss# [REDACTED] 5651), husband of Jude Robillard Grezaffi, with whom he resides, domiciled in the Parish of Pointe Coupee, State of Louisiana, whose mailing address is declared to be P. O. Box 692, New Roads, Louisiana 70760, who declared that he is purchasing the property herein conveyed with funds belonging to his separate and paraphernal estate;

hereinafter designated as "purchaser", here present, accepting and purchasing for himself, his heirs and assigns, and acknowledging delivery and possession of the following described property, to-wit:

MOUNT HOUMAS PLANTATION: A certain tract or parcel of ground, together with all the buildings and improvements thereon and all the rights, ways servitudes, advantages, privileges and appurtenances thereunto belonging or in anywise appertaining, containing 534.36 acres, more or less, situated in Ascension Parish, Louisiana, in Section 50, Township 9 South, Range 2 East, and being part of Mount Houmas Plantation shown on a map made by J. C. Waties, C. E., dated June, 1948, revised by J. N. Troxclair on February 29, 1960, and bearing notation of revisions in 1960, 1961, 1962, 1970 and 1980, as a portion of Mount Houmas Plantation, Southeastern Land District of Louisiana, East of the Mississippi River, in Ascension Parish, Louisiana, said portion of Mount Houmas Plantation being more particularly described in accordance with a survey made by James M. Theriot, dated February 17, 1976, a copy of which is on file and of record, as follows:

Commence at the intersection of the northwest corner of the Borden, Inc. Property and the southeastern line of La. Highway 73 right of way marked with a concrete monument with brass disc for the POINT OF BEGINNING; thence along the La. 73 Highway right of way North 40 degrees 34 minutes 40 seconds East a distance of 621.19 feet; North 42 degrees 01 minutes 25 seconds East a distance of 940.61 feet; North 42 degrees 11 minutes 04 seconds East a distance of 947.59 feet; North 42 degrees 25 minutes 58 seconds East a distance of 172.59 feet; North 43 degrees 08 minutes 11 seconds East a distance of 647.01 feet; and North 42 degrees 08 minutes 00 seconds East a distance of 144.84 feet to point

CONVEYANCE
BOOK PAGE

0568 719

and corner on the property line of property owned now or formerly by Gulf States Utilities Company; thence South 47 degrees 09 minutes 52 seconds East a distance of 2,341.21 feet to a point; thence South 42 degrees 26 minutes 59 seconds East a distance of 4,068.26 feet to a point and corner; thence South 1 degree 02 minutes 37 seconds East a distance 2,255.99 feet to point and corner on the South right of way line of La. Highway 30; thence South 89 degrees 08 minutes 32 seconds West along the north line of La. Highway 30 right of way a distance 2,457.56 feet to a concrete monument with a brass disc and corner; thence North 45 degrees 26 minutes 12 seconds West a distance of 6,137.18 feet to the POINT OF BEGINNING.

TOGETHER WITH all right, title and interest vendors may have in and to any rights of way adjoining the above properties.

Being the same property acquired by H. Taylor Morrisette, while married to Vaughan Inge Morrisette, from Colonial Sugars, Inc. by act of sale dated December 31, 1986, filed and recorded under Entry No. 379 of Conveyance Book 417, records of Ascension Parish, Louisiana.

Vendors hereby reserve one-half (1/2) of all of the oil, gas and minerals and one-half (1/2) of all of the oil, gas and mineral rights in, on under, and that may be produced from the above described property. It is understood, however, that purchaser shall have at all times unrestricted use and occupancy of the surface of the above described lot of ground and that no drilling, mining, exploration, or other activities shall be conducted or carried on upon the surface of said property without the express written consent of purchaser.

The property hereinabove described is transferred to purchaser pursuant to that certain agreement to purchase and sell commercial property executed by vendors on July 31, 1996 in favor of L.J.G. Land Co., Inc. The said L.J.G. Land Co., Inc. has assigned to purchaser herein its interest in said agreement.

TO HAVE AND TO HOLD the said property unto the said purchaser, his heirs and assigns, free from any mortgages or other encumbrances, forever.

Vendors and purchaser acknowledge that the property is transferred by vendors to purchaser without any warranty of title whatsoever, even as to return of purchase price, and without any warranty with respect to the soil or sub-soil conditions of the property conveyed or its suitability for any purpose, except that vendors warrant that during its ownership of the property it has not transferred said ownership to any third persons, nor taken any action to create or cause a cloud, defect or encumbrance on the title.

This present sale and conveyance is made and accepted for and in consideration of the sum and price of NINE HUNDRED SEVENTY THOUSAND AND NO/100THS DOLLARS (\$970,000.00), lawful current money of the United States of America, which amount the said purchaser has paid in ready CASH, receipt of which is hereby acknowledged by the vendors, and full discharge and acquittance granted therefor.

All the agreements and stipulations herein contained, and all the obligations herein assumed shall inure to the benefit of and be binding upon the heirs, successors and assigns of the respective parties hereto.

All taxes assessed against the property herein conveyed have been paid. Taxes for the year 1996 shall be prorated as of the date of sale.

And now intervenes JUDE ROBILLARD GREZAFFI, born Robillard, wife of L. J. Grezaffi, who acknowledges that the said L. J. Grezaffi is purchasing the above described property as his separate and paraphernal property, with funds belonging to his separate and paraphernal estate, and that said property shall constitute his separate property.

THUS DONE AND SIGNED by THE SUCCESSION OF H. TAYLOR MORRISSETTE and VAUGHAN INGE MORRISSETTE on the 15th day of November, 1996, in the City of Mobile, County of Mobile, State of Alabama, in the presence of the undersigned witnesses and me, notary, after a due ready of the whole.

WITNESSES:

James L. Newson
Chris King

THE SUCCESSION OF H. TAYLOR MORRISSETTE

By: Edwin J. Curran, Jr.
Edwin J. Curran, Jr.,
Co-Executor

By: Vaughan Inge Morrisette
Vaughan Inge Morrisette
Co-Executor

By: Gilbert F. Dukes, Jr.
Gilbert F. Dukes, Jr.
Co-Executor

Vaughan Inge Morrisette
Vaughan Inge Morrisette

Angela H. Wiggins
NOTARY PUBLIC

(AFFIX SEAL)

My Commission Expires: NOVEMBER 15, 1997

THUS DONE AND SIGNED by L. J. GREZAFFI and JUDE ROBILLARD GREZAFFI on the 20th day of November, 1996, in the City of Gonzales, Parish of Ascension, State of Louisiana, in the presence of the undersigned witnesses and me, notary, after a due reading of the whole.

WITNESSES:

R.M. Lafitte

Greg Boudre

L. J. Grezaffi
L. J. Grezaffi

Jude Robillard Grezaffi
Jude Robillard Grezaffi

Hyatt B. Jewell
NOTARY PUBLIC

STATE OF LOUISIANA
23th Judicial District Court For The Parish of
ASCENSION

RECEIVED AND FILED
KERMIT HART BOURQUE
CLERK
COURT

Nov 12 8 44 AM '96

DIVISION
CLERK & RECORDER
ASCENSION PARISH LA.

No. 10,793

SUCCESSION OF H. Taylor Morrisette

Deputy Clerk, being duly sworn, says that the advertisements
for the homologation of the application for the sale of property,

at private sale, presented by the Co-Executors
in the above entitled matter, having been published in the The Chief
a newspaper published daily in the City of Donaldsonville on the 10th and 31st
of October 1996, and that no opposition has been filed thereto, within

() days from the date of the last publication.

Sworn to and subscribed before me, this
12th day of November 1996
and certified correct.

Norma A. Para
Deputy Clerk.

June J. Kelly
Deputy Clerk.

STATE OF LOUISIANA
23th Judicial District Court For The Parish of
ASCENSION

No. 10,793

DIVISION

SUCCESSION OF H. Taylor Morrisette

Due proof having been made before this Court, that the application for the sale of property,

at private sale, herein filed on the 21st day of October 1996,
has been advertised according to law; that no opposition has been filed thereto, and that the
legal delays for opposing the same have elapsed, and due proof having been made of the advis-
ability of the said sale of property, at private sale.

It is ordered that the said application be approved and homologated, and the said sale of
property,

at private sale, be made as prayed for.

Judgment rendered and signed
A TRUE COPY
PAGE
BOOK

November 17, 1996
Guy H. M. Judge.

Deputy
ASCENSION

RECORDED FROM THE DOCUMENT ON FILE THIS 21ST DAY OF NOVEMBER 1996

Kermit Hart Bourque
KERMIT HART BOURQUE CLERK OF ASCENSION

FILED AND RECORDED
AT THE CLERK'S OFFICE
OF THE PARISH OF ASCENSION

97 DEC 18 AM 9:25

COB 587

MOB

DY. CLERK AND RECORDER

CERTIFIED TRUE COPY OF
THE ORIGINAL RECORD

403884

BY

DY. CLERK

CASH SALE

STATE OF LOUISIANA

PARISH OF ASCENSION

On the 17th day of December, 1997, before me, Notary Public for the Parish of Ascension and in the presence of the subscribing witnesses, personally came and appeared:

L. J. GREZAFFI, SSN [REDACTED] 5651, husband of Jude Robillard Grezaffi, with whom he lives and resides, resident of the lawful age of the Parish of Pointe Coupee, State of Louisiana, whose mailing address is declared to be P.O. Box 692, New Roads, LA 70760;

herein called Seller, resident of and domiciled in the Parish and State of aforesaid, who declared that for the price of **SEVENTY FIVE THOUSAND AND NO/100 (\$75,000.00) DOLLARS**, cash receipt of which is acknowledged, **SELLER** hereby sells and delivers with full warranty of title and subrogation to all rights and actions of warranty **SELLER** may have unto:

DDS, INC., a Louisiana corporation domiciled in Calcasieu Parish, and represented herein by its duly authorized officer, Gerald W. Dickens, President, by virtue of a corporate resolution recorded in the official records of Ascension Parish, Louisiana;

herein called **BUYER**, resident of and domiciled in Calcasieu Parish and State of Louisiana aforesaid, and whose mailing address is declared to be P.O. Box 16846, Lake Charles, LA 70616, buying described property and delivery of which **BUYER** acknowledges:

A certain lot or parcel of ground, together with all buildings and improvements situated thereon and thereunto belonging, situated in the Parish of Ascension, State of Louisiana, in Section 50, Township 9 South, Range 2 East, Southeastern Land district of Louisiana, and being designated as **LOT 3-A** as per official subdivision plat made by James H. Chustz, Jr., P.L.S. recorded in COB 586, Folio 271, File No. 402143 of Ascension Parish records. Said Lot 3-A having a measurement of 234.29 feet on La. Hwy. 30 by a depth on its eastern boundary of 929.62 feet, having a measurement on its Northern boundary of 234.29 feet, and having a measurement on its Western boundary of 929.62 feet, being all of Lot 3-A containing 5.00 acres, all as per said survey. Said Lot having 10 foot utility servitude and a 140 foot building set back line on its frontage and a 15 foot servitude across the rear, all as per said survey.

CONVEYANCE
BOOK PAGE
0587 805

Taxes for the current year will be paid in the proportion of Pro-Rata by SELLERS.

All parties signing the within instrument have declared themselves to be of full legal capacity.

All agreements and stipulations herein, and all the obligations herein assumed shall inure to the benefit of and be binding upon the heirs, successors, and assigns of the respective parties, and the BUYER, his heirs and assigns shall have and hold the described property in full ownership forever.

The certificate of mortgages required by Article 3364 of the Revised Civil Code of Louisiana is dispensed with by the parties. Certificates are annexed showing that taxes assessed against the property have been paid. U.S. Internal Revenue stamps are affixed in the amount of \$--0--.

Done and signed by the parties at my office in Gonzales on the date first above written, in the presence of me, Notary, and the following competent witnesses who have signed in the presence of the parties and me, Notary.

WITNESSES:

Anita Aubreau

Judy S. Schynegro

L. J. Grezaff
L. J. GREZAFF

DDS, INC.

BY: Gerald W. Dickens
GERALD W. DICKENS, President

Larry W. Buquoi
LARRY W. BUQUOI, Notary Public

RECORDED FROM THE DOCUMENT ON FILE THIS 18TH DAY OF DECEMBER 1997

Kermit Hart Bourque
KERMIT HART BOURQUE CLERK OF ASCENSION

CONVEYANCE
BOOK PAGE
0587 806

**CERTIFIED TRUE COPY OF
1. - 2018 FEB 20 10 52 RECORD**

443802

CONGENSION INDUSTRIAL PARK

BY CLERK

BY CLERK AND ~~CLERK~~

BY CLERK AND ~~CLERK~~

BY CLERK AND ~~CLERK~~

BY CLERK AND ~~CLERK~~

BY CLERK AND ~~CLERK~~

BY CLERK AND ~~CLERK~~

- BY CLERK AND ~~CLERK~~

BY CLERK AND ~~CLERK~~

- 4 All parking area in the front of the building must be of concrete or asphalt surfacing. Any other parking where asphalt or concrete is not used must be fenced and screened from the adjoining lots on either side and the rear lots
- 5 Easements for installation and maintenance of utilities and drainage facilities are reserved as shown on the recorded plat.
- 6 No fence shall be erected on said lot beyond the front building setback line on that lot, nor shall a fence be erected on a lot that does not have a building constructed on it unless this lot is to be used in conjunction with the building adjoining it on the other side.
- 7 No building shall be occupied until the exterior is completely finished and at least TWO HUNDRED (\$200.00) DOLLARS of shrubbery per lot has been planted in the front of the building, value based on retail prices at time of planting.
- 8 No structure of a temporary character, trailer, basement, tent, shack, barn or other outbuilding shall be used on any lot at any time as a place of business, either temporary or permanently, except as movable construction shacks during construction period. No structure, in addition to the main building, either permanently or temporary, may be constructed, without having been approved by the Architectural Control Committee, and any such buildings must conform in every respect, including materials, with the exterior construction of the main building construction on the lot
- 9 All purchasers who do not build must maintain their site free of debris, high grass, and weeds, and the Architectural Control Committee has the right to expend up to FIVE HUNDRED DOLLARS (\$500.00) in any one year to see that the grass is cut, and to charge the lot or lots with the cost for the work involved and to file a lien against the said lot after a registered notice shall have been sent to the owner, and a period of thirty (30) days shall have lapsed without any payment for said work so performed
- 10 No person shall provide or install a method of sewerage treatment other than connection to a sanitary sewer system approved by the Ascension Parish Health Unit
- 11 No lot shall be re-subdivided without the written consent of the Architectural Control Committee. No burrow pits shall be maintained on any lots
- 12 An Architectural Control Committee composed of L. J. Grezaffi, Chairman, James T. Newsom, and Joseph Garrett is hereby appointed. A majority of the committee may designate a representative to act for it. In the event of death or resignation of any member of the committee, the remaining members shall have full authority to designate a successor. Neither the members of the committee nor its designated representative shall be entitled to any compensation for services performed pursuant to this covenant. The Architectural Control Committee herein provided for shall serve until ninety (90%) percent of the lots established in Ascension Industrial Park Subdivision have been developed and sold, and, at that time, the sole property owners shall appoint their own Architectural Control Committee. In addition, the decision of the Architectural Control Committee, in the event of any dispute or controversy involving the interpretation of these restrictions, or the applicable use of said lots, shall be final and non-appealable
- 13 The committee's approval or disapproval as required in these covenants shall be in writing. In the event the committee, or its designated representative, fails to approve or disapprove within thirty (30) days after the plans and specifications have been submitted to it, in writing, or in any event, if no suit to enjoin the construction has been commenced prior to the completion thereof, approval will not be required and the relative covenants shall be deemed to have been fully complied with
- 14 These covenants are to run with the land and shall be binding on all parties and all persons claiming under them for a period of fifty (50) years from the date these covenants shall be recorded, after which time said covenants shall be automatically extended for successive periods of ten (10) years unless an instrument signed by a majority of the then owners of the lots has been recorded, agreeing to change the covenants in whole or in part

- 15 Enforcement shall be by proceedings at law or in equity against any person or persons violating or attempting to violate any covenants in whole or in part, either to restrain violation or to recover damage
- 16 Invalidation of any one of these covenants by judgment or court order shall in no way effect any of the other provisions which shall remain in full force and effect.

THUS DONE AND SIGNED in my office in New Roads, Louisiana, in the presence of the undersigned competent witnesses, this 13th day of July, 1998 in duplicate originals

WITNESS:

L. J. G. Land Co.

James L. Ryan
Chris G.

L. J. Grezaffi
L. J. Grezaffi

RECORDED FROM THE DOCUMENT ON FILE THIS 3RD DAY OF AUGUST 1999
Kermit Hart Bourque
KERMIT HART BOURQUE CLERK OF ASCENSION

CONVEYANCE
BOOK PAGE
0622 403

FILED AND RECORDED
TERMINAL HART BOURQUE
CLERK OF COURT

98 JUL 15 PM 2:21

COB 600

MOS

S. Latino
DY. CLERK

CERTIFIED TRUE COPY OF
TERMINAL HART BOURQUE
CLERK OF COURT

417183

DY. CLERK

CASH SALE

STATE OF LOUISIANA

PARISH OF ASCENSION

On this 15th day of July, 1998, before me, Notary Public for the Parish of Ascension and in the presence of the subscribing witnesses, personally came and appeared:

^e
L. J. GRIZAFFE, SSN: [REDACTED] 5651, husband of Jude Robillard Grizaffe, with whom he lives and resides, a resident of the lawful age of the Parish of Pointe Coupee, Louisiana, dealing herein with his separate property, whose permanent mailing address is declared to be P.O. Box 692, New Roads, LA 70760;

herein called Seller, who declared that for the price of **THIRTY THOUSAND AND NO/100 (\$30,000.00) DOLLARS**, cash receipt of which is acknowledged, SELLER hereby sells and delivers with full warranty of title and subrogation to all rights and actions of warranty SELLER may have unto:

P. A., INC., a Corporation authorized and doing business in the State of Louisiana, and domiciled in the Parish of Ascension, Louisiana, represented herein by Sandy Baum, its President, duly authorized according to a Resolution attached hereto and made a part hereof,

herein called BUYER, whose permanent mailing address is declared to be 6626 Gulf Freeway, Houston, TX 77087, the following described property and delivery of which BUYER acknowledges:

One certain lot or parcel of ground together with all buildings and improvements thereon and thereunto belonging, and all rights, ways, privileges, servitudes and advantages thereunto belonging or in anywise appertaining including all rights of liberative and acquisitive prescription situated in the Parish of Ascension, State of Louisiana, in **Section 50, Township 9 South, Range 2 East, Southeastern District of Louisiana**, in that certain subdivision known as **ASCENSION INDUSTRIAL PARK**, and being more particularly described as the **LOT NUMBER 4A1**, according to a Final Plat showing said Lot 4-A-1 on file and of record in the office of the Clerk of Court of Ascension Parish, Louisiana in file number 416,301. Said Lot 4A1 having such dimensions and being subject to such servitudes and building set back lines as are more fully shown and described on said Final Plat.

Subject to the Subdivision Restrictions on file and of record in the office of Clerk of Court, Ascension Parish, Louisiana

CONVEYANCE
BOOK PAGE
0600 171

Taxes for the current year will be paid in the proportion of Pro-Rata by SELLERS.

All parties signing the within instrument have declared themselves to be of full legal capacity.

All agreements and stipulations herein, and all the obligations herein assumed shall inure to the benefit of and be binding upon the heirs, successors, and assigns of the respective parties, and the BUYER, his heirs and assigns shall have and hold the described property in full ownership forever.

The certificate of mortgages required by Article 3364 of the Revised Civil Code of Louisiana is dispensed with by the parties. Certificates are annexed showing that taxes assessed against the property have been paid. U.S. Internal Revenue stamps are affixed in the amount of \$--0--.

Done and signed by the parties at my office in Gonzales on the date first above written, in the presence of me, Notary, and the following competent witnesses who have signed in the presence of the parties and me, Notary.

WITNESSES:

Celeste Parent

L. J. GREZAIN
L. J. GREZAIN

James J. Harrison

P. A., INC.

BY: Sandy Baum
SANDY BAUM
President

ANDRÉ P. GAUTHIER, Notary Public
ANDRÉ P. GAUTHIER, Notary Public

CONVEYANCE
BOOK PAGE
0600 172

RESOLUTION
OF
P. A., INC.


The following is a resolution approved by the Board of Directors of P. A., Inc. on the 14th day of July, 1998:

BE IT RESOLVED THAT SANDY BAUM, President, of P. A., Inc. is hereby authorized to sign on behalf of P. A., Inc. all documents, papers and agreements necessary for the acquisition of property, sale of property, lease of any and all properties, moveable or immovable, wherever it may be located for certain prices which he feels are reasonable in the marketplace. Said documents included by this resolution include but are not limited to Cash Sales, Leases, commercial leases, and any and all other documents required and necessary for the acquisition completion of lease transaction.

CERTIFICATE

I, OTIS C. GALLOWAY, do hereby certify that I am the duly elected officer, namely Vice President/Acting Secretary of P. A., INC. and the foregoing resolution was adopted by a majority of the Board of Directors of this corporation at a vote taken on July 14, 1998. This resolution has not been modified or rescinded and is still in full force and effect.


Signed this 14th day of July, 1998 in Gonzales, Louisiana.


Vice President/
Acting Secretary

ATTEST:


President

CONVEYANCE
BOOK PAGE
0600 173

RECORDED FROM THE DOCUMENT ON FILE THIS 16TH DAY OF JULY 1998

KERMIT HART BOURQUE CLERK OF ASCENSION

FILED AND RECORDED
SERIAL MARI BOURQUE
NOTARY PUBLIC OF LOUISIANA

CERTIFIED TRUE COPY OF
INSTRUMENT FILED FOR RECORD

98 JUL 16 PM 2:31

417182

005 600

BY

M08

DY. CLERK

~~BY CLERK~~
BY CLERK
ASCENSION INDUSTRIAL PARK

STATE OF LOUISIANA

PARISH OF ASCENSION

BEFORE ME, the undersigned authority, a Notary Public, in and for the Parish of Ascension, State of Louisiana, and in the presence of the undersigned competent witnesses, PERSONALLY CAME AND APPEARED:

L. J. Grezaffi, dba L. J. G. Land Co. and doing business under the laws of the State of Louisiana

- (A) L.J.G. Land Co. is the owner of lots and tracts numbered below.
Lots 1- thru 8-A and Lots 9 thru 165 Ascension Industrial Park, located in Section 50 T-9-S R-2-E ASCENSION PARISH, LOUISIANA. Plat prepared by Pan American Engineers and dated July 13th, 1998.

L.J.G. Land Co. has and does hereby establish the following building restrictions and conditions for the benefit of the above numbered lots and/or tracts of land, or any part thereof, it being the intention to establish these restrictions as servitude and covenants running with the land, said restrictions being set out as follows, to-wit:

1. All of said lots described above are hereby designated as commercial lots having uses permissive within this zoned classification with the exception of the following uses which are prohibited:
 - (a) Scrap or junk yards.
 - (b) Demolition yards.
 - (c) Car wrecking, salvage yards, or automotive scrap or vehicular junk yards.
 - (d) Abattoir and/or slaughterhouse.
2. No building shall be erected, placed or altered on any lot until two (2) sets of construction plans and specifications and a plot plan showing the location of the planned structure have been submitted to the Architectural Control Committee for its approval as to quality of materials and harmony of external design with existing structures. One (1) complete set of plans, specifications and plot plans shall be retained by the Architectural Control Committee. The front of any building so erected, placed or altered shall be constructed exteriorly of brick veneer, brick, glass, stone, stucco or any combinations thereof acceptable to the Architectural Control Committee, it being specifically understood that the outside construction of the rear and two sides of said buildings may be of wood, baked pre-colored metal or other materials acceptable to the Architectural Control Committee, but may not be of asbestos siding, imitation brick siding, permastone, galvanized iron or other metals not acceptable to the Architectural Control Committee. These materials are also prohibited on the front of the buildings constructed. The minimum square feet for any one story building is 1200 square feet. For any building over one story, there shall be a minimum of 800 square feet on the first floor but having a total minimum of 1200 square feet. The exterior of any story above the first floor may be of wood, or any material acceptable to the Architectural Control Committee.
3. No building shall be located on the following lots nearer than 140 ft. from the front property line: Lots 1A, 2A, 3A, 6A, 7A, 8A and Lots 9, 10, and 11, Lots 20 thru 26, Lots 35 thru 62, Lot 67, Lots 90 thru 133, Lots 141 thru 165.

No building shall be located on the following lots nearer than 50 feet from the front property line: Lots 4A, 5A, Lots 12 thru 19, Lots 27 thru 34, Lots 63 thru 66, and Lots 68 thru 90.

CONVEYANCE
BOOK PAGE
0600 168

4. All parking area in the front of the building must be of concrete or asphalt surfacing. Any other parking where asphalt or concrete is not used must be fenced and screened from the adjoining lots on either side and the rear lots.
5. Easements for installation and maintenance of utilities and drainage facilities are reserved as shown on the recorded plat.
6. No fence shall be erected on said lot beyond the front building setback line on that lot, nor shall a fence be erected on a lot that does not have a building constructed on it unless this lot is to be used in conjunction with the building adjoining it on the other side.
7. No building shall be occupied until the exterior is completely finished and at least TWO HUNDRED (\$200.00) DOLLARS of shrubbery per lot has been planted in the front of the building, value based on retail prices at time of planting.
8. No structure of a temporary character, trailer, basement, tent, shack, barn or other outbuilding shall be used on any lot at any time as a place of business, either temporary or permanently, except as movable construction shacks during construction period. No structure, in addition to the main building, either permanently or temporary, may be constructed, without having been approved by the Architectural Control Committee, and any such buildings must conform in every respect, including materials, with the exterior construction of the main building construction on the lot.
9. All purchasers who do not build must maintain their site free of debris, high grass, and weeds, and the Architectural Control Committee has the right to expend up to FIVE HUNDRED DOLLARS (\$500.00) in any one year to see that the grass is cut, and to charge the lot or lots with the cost for the work involved and to file a lien against the said lot after a registered notice shall have been sent to the owner, and a period of thirty (30) days shall have lapsed without any payment for said work so performed.
10. No person shall provide or install a method of sewerage treatment other than connection to a sanitary sewer system approved by the Ascension Parish Health Unit.
11. No lot shall be re-subdivided without the written consent of the Architectural Control Committee.
12. An Architectural Control Committee composed of L. J. Grezaffi, Chairman, James T. Newsom, and Joseph Garrett is hereby appointed. A majority of the committee may designate a representative to act for it. In the event of death or resignation of any member of the committee, the remaining members shall have full authority to designate a successor. Neither the members of the committee nor its designated representative shall be entitled to any compensation for services performed pursuant to this covenant. The Architectural Control Committee herein provided for shall serve until ninety (90%) percent of the lots established in Ascension Industrial Park Subdivision have been developed and sold, and, at that time, the sole property owners shall appoint their own Architectural Control Committee. In addition, the decision of the Architectural Control Committee, in the event of any dispute or controversy involving the interpretation of these restrictions, or the applicable use of said lots, shall be final and non-appealable.
13. The committee's approval or disapproval as required in these covenants shall be in writing. In the event the committee, or its designated representative, fails to approve or disapprove within thirty (30) days after the plans and specifications have been submitted to it, in writing, or in any event, if no suit to enjoin the construction has been commenced prior to the completion thereof, approval will not be required and the relative covenants shall be deemed to have been fully complied with.
14. These covenants are to run with the land and shall be binding on all parties and all persons claiming under them for a period of fifty (50) years from the date these covenants shall be recorded, after which time said covenants shall be automatically extended for successive periods of ten (10) years unless an instrument signed by a majority of the then owners of the lots has been recorded, agreeing to change the covenants in whole or in part.

15. Enforcement shall be by proceedings at law or in equity against any person or persons violating or attempting to violate any covenants in whole or in part, either to restrain violation or to recover damage.
16. Invalidation of any one of these covenants by judgment or court order shall in no way effect any of the other provisions which shall remain in full force and effect.

THUS DONE AND SIGNED in my office in ^{Gonzales} ~~New Roads~~, Louisiana, in the presence of the undersigned competent witnesses, this 15th day of July, 1998 in duplicate originals.

WITNESS:

L. J. G. Land Co.

James D. Hanson
MB Laf

L. J. Grezaffi
L. J. Grezaffi

Sworn to and Subscribed
before me, Notary Public,
on this 15th day of
July, 1998

Notary Public

L. G. Grezaffi agrees and stipulates to hold Notary Public herein harmless from any liability associated with the execution of this document. Notary Public herein did not prepare this document, said document was provided by L. G. Grezaffi.

L. G. Grezaffi

L. G. Grezaffi

CONVEYANCE
BOOK PAGE
0600 170

RECORDED FROM THE DOCUMENT ON FILE THIS 16TH DAY OF JULY 1998
Kermit Hart Bourque
KERMIT HART BOURQUE CLERK OF ASCENSION

FILED AND RECORDED
NOTARY PUBLIC FOR THE
STATE OF LOUISIANA
93 AUG -3 PM 1:45
601
CASH SALE
NOTARY PUBLIC
BY: *[Signature]*
DY. CLERK
418351
CERTIFIED TRUE COPY OF
RECORD

On this 30th day of July, 1998, before me, a Notary Public for the Parish of East Baton Rouge, Louisiana, and in the presence of the subscribing witnesses, personally appeared:

L. J. GREZAFFI (SS# [REDACTED] 5651), a resident of lawful age of Pointe Coupee Parish, Louisiana, married to and living with Jude Robillard Grezaffi, who declared that the property herein conveyed is his separate property, which was purchased with his separate funds for the use and benefit of his separate estate,

herein called SELLER, whose permanent mailing address is declared to be P. O. Box 692, New Roads, LA 70760, who declared that for the price of SEVENTY-ONE THOUSAND SIX HUNDRED AND NO/100 (\$71,600.00) DOLLARS cash, receipt of which is acknowledged, SELLER hereby sells and delivers with full warranty of title and subrogation to all rights and actions of warranty SELLER may have, unto:

LFZ, INC., a Louisiana corporation domiciled in Ascension Parish, Louisiana, represented herein by Linda F. Zimmermann, its President, duly authorized,

herein called BUYER, whose permanent mailing address is declared to be 40137 Autumn Hill Avenue, Prairieville, LA 70769, the following described property, the possession and delivery of which BUYER acknowledges:

A certain lot or parcel of ground designated as LOT 6A-1, ASCENSION INDUSTRIAL PARK, which is more particularly described according to "Final Plat of Lot 6A-1 and Lot 6A-2 being the Resubdivision of Lot 6A of Woodland Subdivision, First Filing Located in Section 50, T-9-S, R-2-E, Ascension Parish, Louisiana for L.J.G. Land Company", prepared by Pan American Engineers, dated July 28, 1998. Said tract having such measurements and dimensions as shown on said map and being subject to the servitudes and building setback line as reflected on said map.

Subject to all previously recorded building restrictions, servitudes, building set back lines; and oil, gas and mineral reservations, conveyances and leases of record.

Scanned by 105 001, 200

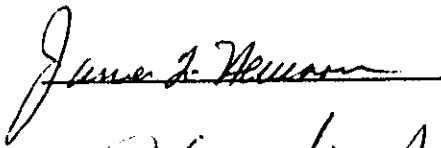

All parties signing the within instrument have declared themselves to be of full legal capacity.


Taxes for the current year will be prorated.

All agreements and stipulations herein contained and all the obligations herein assumed shall inure to the benefit of and be binding upon the heirs, successors and assigns of the respective parties, and the BUYER, his heirs and assigns shall have and hold the described property in full ownership forever.

THUS DONE, READ AND PASSED at my office in Baton Rouge, before the undersigned Notary and competent witnesses who have signed in the presence of the parties and me, Notary, on the date first above written.

WITNESSES:






L. J. GREZAFFI

LFZ, INC.
Tax ID # _____ applied for

By: 
Linda F. Zimmermann, President


NOTARY PUBLIC

RECORDED FROM THE DOCUMENT ON FILE THIS 3RD DAY OF AUGUST 1998

KERMIT HART BOURQUE CLERK OF ASCENSION

FILED AND RECORDED
SEAN MIT HART BOURQUE
ASCENSION CLERK OF COURT

98 OCT -5 AM 11:25

COB. 417 FOLIO _____

MOB. 417 FOLIO _____ CASH SALE

BY CLERK AND RECORDED

CERTIFIED TRUE COPY OF
INSTRUMENT FILED FOR RECORD

422542

BY _____
DY. CLERK

BY: L. J. GREZAFFI AND JUDE ROBILLARD GREZAFFI

STATE OF LOUISIANA

TO: ALTON J. NICKENS, JR.

PARISH OF ASCENSION

BE IT KNOWN, that on this 2 day of October, 1998, before me, the undersigned Notary Public, duly commissioned and qualified, and in the presence of the undersigned competent witnesses, personally came and appeared:

L. J. GREZAFFI, Social Security 4-5651, husband of Jude Robillard Grezaffi, Social Security 2-2274, with whom he is living and residing; and the said JUDE ROBILLARD GREZAFFI, who joins in the execution of this act of sale for the purpose of acknowledging that her husband is conveying property purchased with funds belonging to his separate estate; the said Jude Robillard Grezaffi herein represented by L. J. Grezaffi under power-of-attorney duly recorded;

herein called SELLER, whose permanent mailing address is declared to be PO Box 692, New Roads, Louisiana 70760, who declared that for the price of THIRTY THOUSAND AND NO/100 (\$30,000.00) DOLLARS, cash, receipt of which is acknowledged, SELLER hereby sells and delivers with full warranty of title and subrogation to all rights and actions SELLER may have unto:

ALTON J. NICKENS, JR., Social Security 4-3346, married but one time and then to Gwendolyn Alford Nickens with whom he is living and residing;

herein called BUYER, whose permanent mailing address is declared to be 16159 Joe Sevario Road, Prairieville, Louisiana 70769, the following described property, the possession and delivery of which BUYER acknowledges:

A certain lot of ground together with all buildings and improvements thereon and thereto belonging and all rights, ways, privileges, servitudes and advantages thereunto belonging or in anywise appertaining including all rights of liberative and acquisitive prescription situated in the Parish of Ascension in Section 50, Township 9 South, Range 2 East, Southeastern District of Louisiana, and being designated as Lot 5A1 on the Final Plat of Ascension Industrial Park made by Joseph Garrett, Registered Land Surveyor, for L.J.G. Land Company dated 6/25/98, approved by the Ascension Parish Planning Commission on 6-30-98, and recorded on July 2, 1998 in COB 599, Folio 443, File #416301 of Ascension Parish. Said Lot 5A1 measures 250 feet front on La. Hwy. 30 by a depth between parallel lines of 185.92 feet, with a rear measurement of 250 feet, containing an area of 1.07 acres, all as is more fully shown on the plan of survey referred to above, and being subject to such building setback lines, servitudes and other matters, if any, as shown on said plan of survey.

Any mineral rights owned by seller are conveyed without warranty.

It is agreed and so stipulated by the parties hereto that in the event of any discrepancies between the written description set forth above and the plan of survey referred to therein, the plan of survey will control without the necessity for an act of correction.

NO TITLE EXAMINATION WAS REQUESTED AND NONE WAS MADE. THE DESCRIPTION AND ALL OTHER INFORMATION SET FORTH IN THIS ACT WAS FURNISHED BY THE PARTIES HERETO.

Taxes for the current year will be pro-rated. All parties signing the within instrument have declared themselves to be of full legal capacity. All agreements and stipulations herein and all the obligations herein assumed shall inure to the benefit of and be binding upon the heirs, successors, and assigns of the respective parties, and the BUYER, his successors and assigns shall have and hold the described property in full ownership forever.

The parties hereto waive the production of any and all conveyance, tax and mortgage

CONVEYANCE
BOOK PAGE

0604

174

ST. AMANT & ST. AMANT
(A PROFESSIONAL CORPORATION)
216 E. JOSEPHINE STREET
P.O. BOX 128
GONZALES, LOUISIANA 70707-0128

certificates and relieve and release me, Notary, from any liability resulting from the non-production thereof.

IN WITNESS WHEREOF, the parties hereto have affixed their signatures on the date above written in the presence of me, Notary, and the undersigned competent witnesses, after due reading of the whole.

WITNESSES:

James D. Dige
Linda Pierce

L. J. Grezaffi
Jude Robert Grezaffi

Alton J. Nickens, Jr.
Alfred Nickens

Penrose C. St. Amant, NOTARY PUBLIC

RECORDED FROM THE DOCUMENT ON FILE THIS 5TH DAY OF OCTOBER 1998

KERMIT HART BOUKQUE CLERK OF ASCENSION

CONVEYANCE
BOOK PAGE
0604 175

ST. AMANT & ST. AMANT
(A PROFESSIONAL CORPORATION)
218 E. JOSEPHINE STREET
P.O. BOX 128
GONZALES, LOUISIANA 70707-0128

CASH SALE JAN 25 PM 2:15

429488

STATE OF LOUISIANA... BE-IT-KNOWN, That on this 25th day of January 1999,
 PARISH OF EAST BATON ROUGE, in the presence of the subscribing witnesses, personally appeared as seller:
 CITY OF BATON ROUGE, in the presence of the subscribing witnesses, personally appeared as seller:
 L. J. GREZAFFI, a person of the full age of majority of the Parish of
 Ascension, State of Louisiana, married to and living with Jude Robillard
 Grezaffi, herein selling his separate property;

resident of and domiciled in _____, the City, Parish and State aforesaid, and whose permanent
 mailing address is declared to be _____, said City and State,

who declared that for the price of SEVENTY THREE THOUSAND AND NO/100----- DOLLARS.
 (\$73,000.00)

cash in hand paid, receipt of which is hereby acknowledged, seller does hereby sell and deliver, with full warranty of title and sub-

rogation to all rights and actions of warranty Seller may have unto buyer:

RICHARD J. PICOU, a person of the full age of majority of the Parish of
 Ascension, State of Louisiana, having been married but once and then to Pamela
 Cannon Picou, from whom he is divorced; and DONALD D. PICOU AND MARGARET
 HUGHES PICOU, born Hughes, both persons of the full age of majority of the
 Parish of Ascension, State of Louisiana, who are married to and living
 with each other;

resident of and domiciled in Gonzales, the City, Parish and State aforesaid, and whose permanent

mailing address is declared to be P. O. Box 519, Gonzales, LA 70737, said City and State,

who acknowledges delivery and possession of the following described property:

A certain piece or portion of ground, together with all the buildings and
 improvements thereon, and all of the rights, ways, privileges, servitudes,
 appurtenances and advantages thereunto belonging or in anywise appertaining,
 situated in the Parish of Ascension, State of Louisiana, in that subdivision
 known as ASCENSION INDUSTRIAL PARK, and designated on the a survey entitled
 "Final Plat of Ascension Industrial Park, Lots 1A, 2A, 3A, 4A, 5A, 6A, 7A & 8A,
 being a resubdivision of Lots 1, 2, 3, 4, 5, 6, 7 & 8 of The Woodlands
 Subdivision, located in Section 50, T9S, R1E, Ascension Parish, Louisiana for
 L.J.G. Land Company" prepared by James H. Chustz, Jr., P.L.S. dated November
 12, 1997 a copy of which is on file and of record in the office of the Clerk and
 Recorder in and for the Parish of Ascension, State of Louisiana, as LOT NUMBER
 ONE-A (1-A), said subdivision, said lot having such measurements and dimensions
 and being subject to such servitudes as are more particularly described on said
 subdivision map.

Said property is sold, conveyed and accepted subject to any and all valid
 restrictions, servitudes, mineral conveyances and/or reservations affecting
 same, if any.

To have and to hold said property unto the buyer, buyer's heirs, successors and assigns, forever.
 All parties signing the within instrument, either as parties or as witnesses, have declared themselves to be of full legal capacity.
 All agreements and stipulations herein, and all the obligations herein assumed shall inure to the benefit of and be binding
 upon the heirs, successors, and assigns of the respective parties.
 The certificate of mortgages required by Article 3364 of the revised Civil Code of Louisiana is dispensed with by the parties
 hereto. All taxes assessed against the property herein conveyed have been paid, as appears from the certificate annexed.
 Thus done and signed at my office in Baton Rouge, Louisiana, on the date above written, in the presence of me, Notary, and
 the undersigned competent witnesses.

WITNESSES:

W. Grezaffi
James J. Williamson

L. J. Grezaffi
Richard Picou
Donald Picou
Margaret Picou

CONVEYANCE
 BOOK PAGE

0610

397

Form 11 (Special)

RECORDED FROM THE DOCUMENT ON FILE THIS 25TH DAY OF JANUARY 1999

KERM HART BOURQUE CLERK OF ASCENSION

99 JAN 25 PM 2:17

COB 610

MOB 610

DY. CLERK AND RECORDER

429492

DY. CLERK

CASH SALE

STATE OF LOUISIANA

PARISH OF EAST BATON ROUGE

CITY OF BATON ROUGE

BE IT KNOWN, That on this 20th day of January 19 99

before me, a Notary Public for the Parish of East Baton Rouge, Louisiana, and

In the presence of the subscribing witnesses, personally appeared as seller:
 L. J. GREZAFFY, a person of the full age of majority of the Parish of
 Ascension, State of Louisiana, married to and living with Jude Robillard
 Grezaffi, herein selling his separate property;

resident of and domiciled in _____, the City, Parish and State aforesaid, and whose permanent
 mailing address is declared to be _____, said City and State,

who declared that for the price of SEVENTY THREE THOUSAND AND NO/100----- DOLLARS.
 (\$73,000.00)

cash in hand paid, receipt of which is hereby acknowledged, seller does hereby sell and deliver, with full warranty of title and sub-

rogation, to all rights and actions of warranty seller may have unto buyer:

RICHARD J. PICOU, a person of the full age of majority of the Parish of
 Ascension, State of Louisiana, having been married but once and then to Pamela
 Cannon Picou, from whom he is divorced; and DONALD O. PICOU AND MARGARET
 HUGHES PICOU, born Hughes, both persons of the full age of majority of the
 Parish of Ascension, State of Louisiana, who are married to and living with
 each other;

resident of and domiciled in Gonzales, the City, Parish and State aforesaid, and whose permanent

mailing address is declared to be P. O. Box 519, Gonzales, LA 70737, said City and State,

who acknowledges delivery and possession of the following described property:

A certain piece or portion of ground, together with all the buildings and
 improvements thereon, and all of the rights, ways, privileges, servitudes,
 appurtenances and advantages thereunto belonging or in anywise appertaining,
 situated in the Parish of Ascension, State of Louisiana, in that subdivision
 known as ASCENSION INDUSTRIAL PARK, and designated on the a survey entitled
 "Final Plat of Ascension Industrial Park, Lots 1A, 2A, 3A, 4A, 5A, 6A, 7A & 8A,
 being a resubdivision of Lots 1, 2, 3, 4, 5, 6, 7 & 8 of The Woodlands
 Subdivision, located in Section 50, T9S, R1E, Ascension Parish, Louisiana for
 L.J.G. Land Company" prepared by James H. Chustz, Jr., P.L.S. dated November
 12, 1997 a copy of which is on file and of record in the office of the Clerk and
 Recorder in and for the Parish of Ascension, State of Louisiana, as LOT NUMBER
 TWO-A (2-A), said subdivision, said lot having such measurements and dimensions
 and being subject to such servitudes as are more particularly described on said
 subdivision map.

Said property is sold, conveyed and accepted subject to any and all valid
 restrictions, servitudes, mineral conveyances and/or reservations affecting
 same, if any.

To have and to hold said property unto the buyer, buyer's heirs, successors and assigns, forever.

All parties signing the within instrument, either as parties or as witnesses, have declared themselves to be of full legal capacity.

All agreements and stipulations herein, and all the obligations herein assumed shall inure to the benefit of and be binding
 upon the heirs, successors, and assigns of the respective parties.

The certificate of mortgages required by Article 3364 of the revised Civil Code of Louisiana is dispensed with by the parties
 hereto. All taxes assessed against the property herein conveyed have been paid, as appears from the certificate annexed.

Thus done and signed at my office in Baton Rouge, Louisiana, on the date above written, in the presence of me, Notary, and
 the undersigned competent witnesses,

WITNESSES:

H. Grezaffi

James J. Newson

L. J. Grezaffi

 L. J. Grezaffi

Richard J. Picou

 Richard J. Picou

Donald O. Picou

 Donald O. Picou

Margaret Hughes Picou

 Margaret Hughes Picou

CONVEYANCE

BOOK

PAGE

0610

396

Form 1 (Special)

RECORDED FROM THE DOCUMENT ON FILE THIS 25TH DAY OF JANUARY 1999

KERMIA HART BOURQUE CLERK OF ASCENSION

FILED AND RECORDED
FERRY HART BOUSQUET
UNITED STATES OF AMERICA
99 FEB -2 CH 1: 13
STATE OF LOUISIANA
COS 611
PARISH OF ORLEANS
DY. CLERK AND RECORDER
STATE OF LOUISIANA
PARISH OF EAST BATON ROUGE

CERTIFIED TRUE COPY OF
INSTRUMENT FILED FOR RECORD
430607 BY
BY DY. CLERK L. J. GREZAFFI
TO
GEISMAR INDUSTRIAL, L.L.C.

BE IT KNOWN, that on the respective dates set forth below, but effective as of February 3, 1999;

BEFORE US, the undersigned Notaries Public, duly commissioned and qualified in the State and Parishes set forth, therein residing, and in the presence of the undersigned witnesses:

PERSONALLY CAME AND APPEARED:

L. J. GREZAFFI, (SSN [REDACTED] 5651) an individual of the age of majority and a citizen of the State of Louisiana, who has been married but once and them to Jude Robillard Grezaffi, whose mailing address is P.O. Box 692, New Roads, Louisiana 70760, who declared that the property herein conveyed is his separate and paraphernal property (hereinafter referred to as the "Seller");

AND

GEISMAR INDUSTRIAL, L.L.C., (Taxpayer Identification Number 72-1434264), a Louisiana limited liability company, organized pursuant to Articles of Organization dated December 29, 1999, represented herein by its duly authorized Manager, Brian C. Gibbs (hereinafter referred to as "Purchaser");

who declared that Seller has sold and delivered, and do by these presents, grant, bargain, sell, assign, transfer, set over, and deliver, with all legal warranties, and with full substitution and subrogation in and to all the rights and actions of warranty against all preceding owners and vendors, unto Purchaser, all and singular that certain immovable property, known as Lot 7-A of Ascension Industrial Park, located in Section 50, Township 9 South, Range 2 East, Geismar, Louisiana, more fully described on Exhibit A, attached hereunto, together with all improvements located thereon, and all of the rights, ways, privileges, servitudes, appurtenances, and advantages, belonging or in anywise appertaining thereunto (the "Property").

The said Purchaser hereby appears, accepts, and purchases for Purchaser, Purchaser's successors, heirs, and assigns, and acknowledges due delivery and possession of, the Property.

CONVEYANCE
BOOK PAGE
0611 300

To have and to hold, the Property herein conveyed unto the Purchaser, Purchaser's successors and assigns, forever.

This sale is made and accepted for and in consideration of the price and sum of EIGHTY THOUSAND AND 00/100 (\$80,000.00) DOLLARS, cash, which the said Purchaser has well and truly paid to Sellers. Sellers hereby acknowledge the receipt of said cash purchase price and grant full acquittance and discharge therefore. Taxes for the year of 1999 have been prorated between the parties.

And now intervenes JUDE ROBILLARD GREZAFFI, born Robillard, wife of L. J. Grezaffi, who acknowledges that the Seller purchased the Property with funds belonging to his separate and paraphernal estate, and that the Property constitutes his separate and paraphernal property.

The parties take cognizance of the fact that mortgage and conveyance certificates have not annexed to this Act and do hereby relieve and release me, the undersigned Notary, and the surety on our official bonds, from all liability in connection therewith.

THUS DONE AND PASSED on this 28th day of January, 1999, in the presence of the undersigned competent witnesses, who have herunto signed their names with the said parties and me, Notary, after due reading of the whole.

WITNESSES:

SELLER:

Chris D. Burdick L. J. Grezaffi
April Ann Swadlow L. J. GREZAFFI

[Signature]
NOTARY PUBLIC

CONVEYANCE
BOOK PAGE
0611 301

THUS DONE AND PASSED on this 3rd day of February, 1999, in the presence of the undersigned competent witnesses, who have hereunto signed their names with the said parties and me, Notary, after due reading of the whole.

WITNESSES:

PURCHASER:

GEISMAR INDUSTRIAL, L.L.C.

James Z. Newman

Debra G. Levy

By:

BAG

Brian C. Gibbs
Its: Manager

Michael M. M...
NOTARY PUBLIC

CONVEYANCE
BOOK PAGE
0611 302

THUS DONE AND PASSED on this 28th day of January, 1999, in the presence of the undersigned competent witnesses, who have hereunto signed their names with the said parties and me, Notary, after due reading of the whole.

WITNESSES:

INTERVENOR:

Chris L. Burleigh Jude Robillard Grezaffi
Cynthia Ann Jondler JUDE ROBILLARD GREZAFFI

[Signature]
NOTARY PUBLIC

12/10881/D/08

CONVEYANCE
BOOK PAGE
0611 303

EXHIBIT A

Property Description

A certain tract or parcel of land situated in Ascension Parish, State of Louisiana, containing 5.00 acres (217,800 S.F.). The said lot or parcel of land being Lot 7A of Ascension Industrial Park and is shown hereon, and more particularly described to wit: commencing at a brass cap in concrete which is located at the point formed by the intersection of the north right-of-way of La. 30 with the property line between lands of L.J.G. Land Company and lands now or formerly belonging to Colonial Sugars Co., thence proceed along the north right-of-way of La. 30 N 89°06'59" E a distance of 257.72 feet to the point of beginning; thence proceed along the north right-of-way of La. 30 N 89°06'59" E a distance of 234.26 feet to a point; thence proceed N 00°53'01" W a distance of 929.62 feet to a point; thence proceed S 89°06'59" W a distance of 234.26 feet to a point; thence proceed S 00°53'01" E a distance of 929.62 feet to the point of beginning.

12/10881/D/08

CONVEYANCE	
BOOK	PAGE
0611	304

**CERTIFICATE OF AUTHORIZATION
BY
GEISMAR INDUSTRIAL, L.L.C.**

Pursuant to the provisions of Louisiana Revised Statute 12:1317(C), Brian C. Gibbs, the Manager of **GEISMAR INDUSTRIAL, L.L.C.**, a Louisiana limited liability company (the "LLC"), duly authorized hereunto, hereby certifies that by unanimous written consent of the Members dated February 3, 1999, and in accordance with the terms of the Articles of Organization of the LLC, the following resolutions were adopted:

WHEREAS, the sole members of the LLC are (i) Brian Gibbs Development, L.L.C., (ii) Gibbs Development, L.L.C., and (iii) William Derenbecker, and

WHEREAS, Brian C. Gibbs is the Manager of the LLC.

NOW, THEREFORE, BE IT RESOLVED, that the LLC acquire the real property, including any buildings and improvements thereon, designated as Lot 7-A, Ascension Industrial Park, situated in Section 50, Township 9 South, Range 2 East, Geismar, Ascension Parish, Louisiana, as described more fully on Exhibit A attached hereto (the "Property"), upon terms and conditions as Brian C. Gibbs (the "Manager"), in his capacity as Manager of the LLC, in its sole judgment and discretion, deems necessary and appropriate; and

BE IT FURTHER RESOLVED, that the Manager is hereby authorized, instructed, and directed, on behalf of the LLC to enter into all agreements and execute all documents necessary, upon such terms and conditions as the Manager, in its sole judgement and discretion, deems necessary and appropriate, with respect to the acquisition of the Property, including all improvements and personal property located thereon, with such agreements including but not limited to, an Act of Sale; and

BE IT FURTHER RESOLVED, that any and all actions taken (including, without limitation, the execution of documents), by the Manager in connection with the matters authorized in the foregoing resolutions, are hereby ratified and confirmed as acts of the LLC, to the same extent as if such actions had been specifically authorized by resolution of the member of the LLC before such action was taken.

CERTIFICATE

The undersigned Manager of Geismar Industrial, L.L.C. does hereby certify that the above and foregoing resolutions were validly adopted by the unanimous written consent of the members of Geismar Industrial, L.L.C., dated February 3, 1999; and that such resolutions have not been modified, amended or rescinded and are in full force and effect.

Dated this 3rd day of February, 1999.



BRIAN C. GIBBS
Manager

12/10881/D/14
CONVEYANCE
BOOK PAGE
0611 305

EXHIBIT A

A certain tract or parcel of land situated in Ascension Parish, State of Louisiana, containing 5.00 acres (217,800 S.F.). The said lot or parcel of land being Lot 7A of Ascension Industrial Park and is shown hereon, and more particularly described to wit: commencing at a brass cap in concrete which is located at the point formed by the intersection of the north right-of-way of La. 30 with the property line between lands of L.J.G. Land Company and lands now or formerly belonging to Colonial Sugars Co., thence proceed along the north right-of-way of La. 30 N 89°06'59" E a distance of 257.72 feet to the point of beginning; thence proceed along the north right-of-way of La. 30 N 89°06'59" E a distance of 234.26 feet to a point; thence proceed N 00°53'01" W a distance of 929.62 feet to a point; thence proceed S 89°06'59" W a distance of 234.26 feet to a point; thence proceed S 00°53'01" E a distance of 929.62 feet to the point of beginning.

12/10881/D/14

CONVEYANCE
BOOK PAGE
0611 306

2

RECORDED FROM THE DOCUMENT ON FILE THIS 9TH DAY OF FEBRUARY 1999
Kermit Hart Bourque
KERMIT HART BOURQUE CLERK OF ASCENSION

FILED AND RECORDED
99 MAR -9 AM 10:07
BY AND BETWEEN
COD. 61.2
MOB. 1000
L.J. GREZAFFI
d/b/a L.J.G. LAND CO.

CERTIFIED TRUE COPY OF
INSTRUMENT FILED IN UNITED STATES OF AMERICA

432505 STATE OF LOUISIANA

BY DY. CLERK PARISH OF ASCENSION

AS SELLER

AND

HAMCO, INC.

AS BUYER

BEFORE ME, the undersigned Notary Public, duly commissioned and qualified in and for the aforesaid state and parish, and in the presence of the witnesses hereinafter named;

PERSONALLY CAME AND APPEARED:

L.J. GREZAFFI, a person of the full age of majority and resident of Point Coupee Parish, Louisiana, whose mailing address is Post Office Box 692, New Roads, Louisiana 70760 having Social Security No. [REDACTED] 5651, who declares that he is married to Jude Robillard Grezaffi, with whom he resides, and that he is doing business as L.J.G. Land Co.

(hereinafter referred to as "Seller")

who further declares that Seller does hereby grant, bargain, sell, convey, transfer and deliver, with all legal warranties, and with full substitution and subrogation in and to all rights and actions of warranty against all former owners and vendors, all right, title, interest, warranties and actions unto:

HAMCO, INC., having Federal Tax Identification No. 72-1073788 whose mailing address is 16134 Highway 44 North, Prairieville, Louisiana 70769, appearing through its duly authorized representative

(hereinafter collectively referred to as "Buyer")

CONVEYANCE
BOOK PAGE
0612 651

here present, accepting and purchasing for itself, its successors and assigns and acknowledging due delivery and possession thereof of all and singular the following described property situated in Ascension Parish, Louisiana, to-wit (hereinafter referred to as the "Property"):

PROPERTY

TWO CERTAIN LOTS OR PARCELS OF LAND, together with the improvements thereon, and all of the rights, ways, privileges, servitudes, appurtenances, and advantages thereunto belonging or in anywise appertaining, situated in the Parish of Ascension, State of Louisiana, and being more particularly described as Lots 36A and 36B, Ascension Industrial Park, Section 50, Township 9 South, Range 2 East, Ascension Parish, Louisiana all as more fully shown on a plat of survey by Pan American Engineers, Baton Rouge, Surveyors, dated January 12, 1999, a copy of which is annexed hereto.

Being a portion of the property acquired by Seller from the Succession of H. Taylor Morrisette and Vaughan Inge Morrisette by act dated November 15, 1996 and November 20, 1996, registered in COB 568, folio 719, Ascension Parish, Louisiana (the "Property").

WARRANTIES AND INDEMNITIES

This Act of Sale is conditioned upon the following:

In order to induce Buyer to purchase the Property, Seller makes the following warranties and representations to Buyer, which warranties and representations shall survive the passing of this Act of Sale:

(a) SELLER HAS NOT RECEIVED AND HAS NO REASONABLE BASIS TO EXPECT NOTICE FROM ANY ENVIRONMENTAL REGULATORY AGENCY THAT SELLER IS, OR MAY BE, SUBJECT TO ANY NOTICE OR VIOLATION, PENALTY, ASSESSMENT, ADMINISTRATIVE OR JUDICIAL ENFORCEMENT PROCESS DIRECTED TOWARD REMEDIATION OF ENVIRONMENTAL VIOLATIONS, CONTAMINATIONS, POLLUTION OR HAZARDS; SELLER FURTHER WARRANTS AND REPRESENTS THAT HE HAS NO ACTUAL KNOWLEDGE OF ANY CONDITION ON OR IN THE PROPERTY THAT WOULD SUBJECT SELLER, OR ANY ASSIGNS OF SELLER, TO SUCH ENFORCEMENT. SELLER ALSO WARRANTS AND REPRESENTS THAT SELLER HAS NOT RECEIVED NOTICE AND HAS NO KNOWLEDGE OF ANY PRIVATE CLAIM OR THREATENED PRIVATE CLAIM BY ANY INDIVIDUAL OR ENTITY FOR ENVIRONMENTAL LIABILITY OF ANY KIND WHATSOEVER, INCLUDING WITHOUT LIMITATION, PERSONAL INJURY, PRESENT OR FUTURE MEDICAL COSTS, PROPERTY

**DAMAGE, DIMINUTION IN VALUE OR LOSS OF RESOURCES
("ENVIRONMENTAL CLAIMS").**

(b) Seller has provided evidence satisfactory to Buyer that, at the time of this Act of Sale, the intended use of the Property by the Buyer which includes construction of a warehouse and the use and operation of the Property as a warehouse and light manufacturing is permitted under all applicable zoning and land use laws, regulations, or other restrictions which may be required by any governmental agencies having jurisdiction thereof. Seller has not received and has no reasonable basis to expect notice from any governmental agency that the Property may not be used for the intended purpose; Seller further warrants and represents that he has no actual knowledge of any condition on or in the Property that would prevent Buyer from operating the Property for the intended purpose ("Zoning Claims").

(c) Buyer shall have received from Seller satisfactory evidence that Seller has fulfilled and completely satisfied all requirements, terms and conditions of all U.S. Army Corps of Engineers Section 404 of the Clean Water Act (33 U.S.C. 1344) Permits, including specifically, without limitation, U.S. Army Corps of Engineers Section 404 Permit No. EB-19-980-3173 dated December 21, 1998 granted to L.J.G. Land Co., as Permittee, of a mitigation plan (as approved by the appropriate regulatory agencies) for such portion of the Property determined to be wetlands. Seller represents and warrants that Seller has fully complied with all of the requirements, terms and conditions of such permits and plans ("Wetlands Claims")

(d) Seller shall defend, protect, indemnify and hold Buyer harmless against all liabilities, losses, costs, damages, expenses, fines, obligations, judgments, attorney's fees, expert fees and any disbursements of any kind or of any nature whatsoever, claim actions, actions, causes of action, demands, administrative proceedings, lawsuits or other legal proceedings relating to any Environmental Claims, Zoning Claims or Wetlands Claims.

EXCLUSIONS AND RESERVATIONS

Specifically excepted and reserved from this Act of Sale are the following:

1. Restrictions contained in that certain Act of Restrictions dated July 15, 1998 by L.J. Grezaffi registered July 16, 1998 at COB 600, page 168, Ascension Parish, Louisiana.
2. Timber Sale Contract dated November 20, 1996 by L.J. Grezaffi in favor of Buchanan Lumber Mobile, Inc. registered November 21, 1996 at COB 568, page 723, Ascension Parish, Louisiana.
3. Servitudes and restrictions contained in that certain Cash Sale dated January 5, 1981 by Borden, Inc. to Colonial Sugars, Inc. registered January 5, 1981 at COB 331, page 647, Ascension Parish, Louisiana.

ACM4728A.DOC
CONVEYANCE
BOOK PAGE
0612 653

4. Mineral Reservation contained in that certain Cash Sale dated November 15, 1996 by Succession of H. Taylor Morrisette to L.J. Grezaffi registered November 12, 1996 at COB 568, page 719, Ascension Parish, Louisiana.
5. Servitudes and permits contained in that certain Cash Sale dated March 24, 1961 by Dr. John R. Jones and Bob Reiley Jones to The Borden Company registered March 24, 1961 at COB 157, page 311, Ascension Parish, Louisiana.

TO HAVE AND TO HOLD the said Property unto the said Buyer, its heirs and assigns forever with full substitution and subrogation in and to all of the rights, warranties, claims and actions that Seller has or may have against all preceding owners or vendors.

PURCHASE PRICE

This Act of Sale is made and accepted for and in consideration of the price and sum of ONE HUNDRED SEVENTY THOUSAND and 00/100 (\$170,000.00) DOLLARS, Buyer has as well and truly paid, in ready and current money, to Seller, who hereby acknowledges the receipt thereof and grant full acquittance and discharge therefor.

CERTIFICATES AND PRIOR ENCUMBRANCES

Seller represents and stipulates that the Property has not been alienated by Seller and is free and clear of all liens and encumbrances. The production of any mortgage, conveyance or tax certificates is waived by consent of the parties hereto, and Buyer and Seller agree to release and hold the Notary Public and sureties harmless for failure to procure and attach those certificates and harmless in the premises. Pursuant to this waiver, the parties hereby indemnify and hold Stewart Title Guaranty Company and the attorneys and/or notaries public from any penalty, liability whatsoever in connection with or resulting from this waiver of certificates.

Seller warrants that taxes for the year 1998 have been paid by Seller. Taxes for 1999 are not yet paid and shall be prorated.

THUS DONE AND PASSED, in duplicate original, in Prairieville, Louisiana on this 19th day of February, 1999 in the presence of the competent witnesses, who hereto sign their names with the said appearers, and me, Notary, after reading of the whole.

WITNESSES:

SELLER:

Anthony K. Samson

L.J. Grezaffi

L.J. Grezaffi, individually and on behalf
of L.J.G. Land Co.

Robert R. B. Jones

CONVEYANCE
BOOK PAGE
ACM4728A.DIG 0612 654

WITNESSES:

Amy Helen Fando

Robert R. D.

BUYER:

HAMCO, INC.

By:

Robert F. Hamilton
President

William C. Wallace
NOTARY PUBLIC

432505

CONVEYANCE
BOOK PAGE
ACM4728A.DOC
0612 655

5

RECORDED FROM THE DOCUMENT ON FILE THIS 9TH DAY OF MARCH 1999
Kermit Hart Bourque
KERMIT HART BOURQUE CLERK OF ASCENSION

FILED AND RECORDED
HERMIT HART HOUSE
STATE OF LOUISIANA: ASCENSION CLERK OF

PARISH OF ASCENSION 99 MAR -2 AM 10:05

COPY OF
FOR RECORD
CASH SALE

431990

COB 6.12

MOD

BY CLERK

BE IT KNOWN, that on this 1st day of March, 1999, before me, Notary Public for the Parishes of East Baton Rouge, St. Landry and Ascension, Louisiana, and in the presence of the undersigned competent witnesses, personally appeared as Sellers:

L. J. GREZAFFI (SS# [REDACTED] 5651), husband of Jude Robillard Grezaffi, with whom he is living and residing; whose permanent mailing address is declared to be P. O. Box 692, New Roads, Louisiana 70760, and the said JUDE ROBILLARD GREZAFFI (SS# [REDACTED] 2224), who joins in the execution of this act of cash sale for the purpose of acknowledging that her husband is conveying property purchased with funds belonging to his separate estate, appearing herein by and through L. J. GREZAFFI, her duly authorized agent and attorney-in-fact, under and by virtue of a Power of Attorney dated October 1, 1998, passed before Stephen P. Jewell, Notary Public in and for Pointe Coupe Parish, Louisiana, recorded in the Office of the Clerk and Recorder of Ascension Parish, Louisiana, as Entry No. 422541 at COB 604;

who declared that for the price of ONE HUNDRED NINETY THOUSAND AND NO/100 (\$190,000.00) DOLLARS, receipt of which is hereby acknowledged, Sellers do hereby sell and deliver with full warranty of title and subrogation to all rights and actions of warranty Sellers may have unto Buyer:

FLOYD RAY DEGUEYTER (SS# [REDACTED] 3745), a single person of the full age of majority, domiciled and residing in the Parish of Lafayette, State of Louisiana, who declared that he has been married but once and then to Charlene Carrier Degueyter from whom he was divorced in Lafayette Parish, Louisiana, whose mailing address is declared to be P. O. Box 52870, Lafayette, LA 70505;

who acknowledged delivery and possession of the following described property:

Two certain tracts or parcels of ground situated in the Parish of Ascension, State of Louisiana, being designated as LOT 37A and LOT 8A, ASCENSION INDUSTRIAL PARK, which are more particularly described according to a map entitled "Map Showing Boundary and Topographic Survey of Lot 37A and Lot 8A, Ascension Industrial Park, located in Section 50, T-9-S, R-2-E, Ascension Parish, Louisiana for CLM Equipment", prepared by Joseph Garrett, Registered Land Surveyor, dated February 11, 1999, revised February 22, 1999, attached hereto as Exhibit "A" and hereby incorporated by reference. It is agreed and so stipulated by the parties hereto that in the event of any discrepancies between the written description set forth above and the survey referred to herein, the survey will control without the necessity for an act of correction.

Oil, gas and mineral rights, if any, owned by Sellers are hereby fully reserved by Sellers. It is understood, however, that Buyer shall have at all times unrestricted use and occupancy of the surface of the above described property and that no drilling, mining, exploration, or other activities shall be conducted or carried on upon the surface of said property.

Said property is sold, conveyed and accepted subject to any and all valid restrictions, servitudes, leases, mineral conveyances and/or reservations affecting same, if any.

Said property is sold, conveyed and accepted subject to Department of the Army Permit No. EB-19-19-980-3173, Permittee: L. J. G. Land Company, Issuing Office: New Orleans District, dated December 21, 1998.

TO HAVE AND TO HOLD SAID PROPERTY unto said Buyer, his heirs and assigns forever.

All parties signing the within instrument, either as parties or as witnesses, have declared themselves to be of full legal capacity.

CONVEYANCE
BOOK PAGE
0612 281

All agreements and stipulations herein, and all the obligations herein assumed shall inure to the benefit of and be binding upon the heirs, successors and assigns of the respective parties.

All taxes assessed against the property herein conveyed have been paid. Taxes for the year 1999 have been prorated between Sellers and Buyer.

DONE AND PASSED at Baton Rouge, East Baton Rouge Parish, Louisiana, in the presence of the undersigned competent witnesses and me, Notary Public.

WITNESSES:

Rhonda Dabach
Geri D. Buskirk

SELLERS:

L. J. Grezaffi
L. J. GREZAFFI

JUDE ROBILLARD GREZAFFI


By:

L. J. Grezaffi
L. J. Grezaffi, as Agent

BUYER:

FLOYD A. DEGUEYTER
FLOYD A. DEGUEYTER

James R. Lewis
James R. Lewis
NOTARY PUBLIC



RECORDED FROM THE DOCUMENT ON FILE THIS 2ND DAY OF MARCH 1999
Kermit Hart Bourque
KERMIT HART BOURQUE CLERK OF ASCENSION

CONVEYANCE
BOOK PAGE
0612 282

AND RECORDED
IN THE OFFICE OF
THE CLERK OF COURT

99 JUL 28 AM 10 07

617

CASH SALE

CERTIFIED TRUE COPY OF
RECORD

438449

STATE OF LOUISIANA
PARISH OF ASCENSION

BY CLERK

BE IT KNOWN, that on the dates mentioned below, and before the undersigned notaries and competent witnesses, personally appeared respectively:

P. A., INC. (Tax I.D.# 1-76-0371430-8), a corporation authorized and doing business in the State of Louisiana, and domiciled in the Parish of Ascension, Louisiana, represented herein by Sandford G. Baum, its President, duly authorized according to a Resolution attached hereto and made a part hereof, address: 6626 Gulf Freeway, Houston, TX 77087;

hereinafter designated as "vendor", who declared that for the consideration and upon the terms and conditions hereinafter expressed, said vendor has bargained and sold, and does by these presents grant, bargain, sell, assign, transfer, deliver, and abandon and set over under all lawful warranties and with substitution and subrogation in and to all rights and actions of warranty against all preceding owners and vendors, unto.

LUKE J. GREZAFFI (ss# [REDACTED] 5651), husband of Jude Robillard Grezaffi, with whom he resides, domiciled in the Parish of Pointe Coupee, State of Louisiana, address: P. O. Box 692, New Roads, LA 70760;

hereinafter designated as "purchaser", here present, accepting and purchasing for himself, his heirs and assigns, and acknowledging delivery and possession of the following described property, to-wit:

One certain lot or parcel of ground, together with all buildings and improvements thereon and thereunto belonging, and all rights, ways, privileges, servitudes and advantages thereunto belonging or in anywise appertaining including all rights of liberative and acquisitive prescription situated in the Parish of Ascension, State of Louisiana, in Section 50, Township 9 South, Range 2 East, Southeastern District of Louisiana, in that certain subdivision known as ASCENSION INDUSTRIAL PARK, and being more particularly described as the LOT NUMBER 4-A-1, according to a Final Plat showing said Lot 4-A-1 on file and of record in the office of the Clerk of Court of Ascension Parish, Louisiana in file number 416,301. Said Lot 4-A-1 having such dimensions and being subject to such servitudes and building set back lines as are more fully shown and described on said Final Plat

Subject to the Subdivision Restrictions on file and of record in the office of Clerk of Court, Ascension Parish, Louisiana.

Being the same property acquired by P. A. Inc. from L. J. Grezaffi by act of sale dated July 15, 1998, filed and recorded under File # 417183, COB 600 171, conveyance records of Ascension Parish.

CONVEYANCE
BOOK PAGE
0617 601

TO HAVE AND TO HOLD the said property unto the said purchaser, his heirs, successors and assigns, free from any mortgages or other encumbrances, forever.

This present sale and conveyance is made and accepted for and in consideration of the sum and price of THIRTY-FOUR THOUSAND & 00/100 (\$34,000.00) DOLLARS, lawful current money of the United States of America, which amount the said purchaser has paid in ready CASH, receipt of which is hereby acknowledged by the vendor, and full discharge and acquittance granted therefor.

All the agreements and stipulations herein contained, and all the obligations herein assumed shall inure to the benefit of and be binding upon the heirs, successors and assigns of the respective parties hereto.

All taxes assessed against the property herein conveyed have been paid. Taxes for the year 1999 shall be prorated.

No title examination was requested of the undersigned Notary Public and no such title examination was made by said Notary.

THUS DONE AND SIGNED by vendor on the 21st day of May, 1999, in the County of Harris, State of Texas, in the presence of the undersigned witnesses and me, notary, after a due reading of the whole.

WITNESSES:

[Signature]
[Signature]

P. A., Inc.

By [Signature]
Sandford G. Baum, President

[Signature]
NOTARY PUBLIC



THUS DONE AND SIGNED by purchaser on the 20 day of May, 1999, in the City of New Roads, Parish of Pointe Coupee, State of Louisiana, in the presence of the undersigned witnesses and me, notary, after a due reading of the whole

WITNESSES

[Signature] [Signature]
[Signature] [Signature]

Luke J. Grezaffi

[Signature]
NOTARY PUBLIC

h:\john\docs\cashsale\grezaffi 1js

R E S O L U T I O N

BE IT RESOLVED by the board of directors of P. A., INC., a Texas corporation authorized to do and doing business in the State of Louisiana, that this corporation sell and convey to Luke J. Grezaffi the following described real property owned by it, viz:

One certain lot or parcel of ground, together with all buildings and improvements thereon and thereunto belonging, and all rights, ways, privileges, servitudes and advantages thereunto belonging or in anywise appertaining including all rights of liberative and acquisitive prescription situated in the Parish of Ascension, State of Louisiana, in Section 50, Township 9 South, Range 2 East, Southeastern District of Louisiana, in that certain subdivision known as ASCENSION INDUSTRIAL PARK, and being more particularly described as the LOT NUMBER 4-A-1, according to a Final Plat showing said Lot 4-A-1 on file and of record in the office of the Clerk of Court of Ascension Parish, Louisiana in file number 416,301 Said Lot 4-A-1 having such dimensions and being subject to such servitudes and building set back lines as are more fully shown and described on said Final Plat.

Subject to the Subdivision Restrictions on file and of record in the office of Clerk of Court, Ascension Parish, Louisiana

BE IT FURTHER RESOLVED that said sale be for the sum and price of Thirty-four Thousand And 00/100 (\$34,000 00) Dollars, cash, net to this corporation.

BE IT FURTHER RESOLVED that Sandford G. Baum, president of this corporation, be and he is authorized and directed to execute the sale of said property for and in the name of this corporation and to receive and receipt for the purchase price thereof

C E R T I F I C A T E

I, the undersigned secretary of P. A., Inc., certify that the above and foregoing is a resolution unanimously adopted by the board of directors of said corporation at a special meeting held on the 2nd day of May, 1999, at which meeting a quorum was present and voting after due notice, and that said resolution is still in full force and effect.

Houston, Texas, this 3rd day of May, 1999.

Susan R. Baum
Secretary

RECORDED FROM THE DOCUMENT ON FILE THIS 28TH DAY OF MAY 1999

Kermit Hart Bourque
KERMIT HART BOURQUE CLERK OF ASCENSION

CONVEYANCE
BOOK PAGE
0617 603

FILED AND RECORDED
KERMIT HART BOURQUE
CLERK OF COURT

CERTIFIED TRUE COPY OF
INSTRUMENT FILED FOR RECORD

99 JUL -8 AM 11:02

441703

COB 620

MOB

BY CLERK

CASH SALE

STATE OF LOUISIANA

PARISH OF ASCENSION

On this 6th day of July, 1999, before me, Notary Public for the Parish of Ascension and in the presence of the subscribing witnesses, personally came and appeared

L. J. GREZAFFI SSN 3651, husband of Jude Robillard Grezaffi, a resident of the lawful age of the Parish of Pointe Coupee, State of Louisiana, herein selling his separate property acquired with his separate and paraphernal funds, whose mailing address is declared to be P O Box 692, New Roads, LA 70760,

herein called Seller, resident of and domiciled in Ascension Parish and State of Louisiana, who declared that for the price of TWENTY THOUSAND SIX HUNDRED TWENTY FIVE AND NO/100 (\$20,625.00) DOLLARS cash receipt of which is acknowledged, SELLER hereby sells and delivers with full warranty of title and subrogation to all rights and actions of warranty SELLER may have unto

BAYOU STATE INVESTMENT OF ASCENSION, INC., a Louisiana business corporation domiciled and doing business in the Parish of Ascension, State of Louisiana, herein represented by its duly authorized agent, Rodney Daigle, as per Corporate Resolution recorded in Ascension Parish records,

herein called BUYER, residents of and domiciled in Ascension Parish and State of Louisiana, whose permanent mailing address is declared to be 10481 Buxton Road, St Amant, LA 70774, the following described property and delivery of which BUYER acknowledges

One certain lot or parcel of ground, together with all buildings and improvements situated thereon and thereunto belonging, situated in the Parish of Ascension, State of Louisiana, in Section 50, Township 9 South, Range 2 East, Southeastern District of Louisiana, in that certain subdivision known as **ASCENSION INDUSTRIAL PARK, THIRD FILING PART I**, as per survey made by Joseph Garrett, P E, P L S dated 6/25/99 and recorded in File No 440780 of Ascension Parish records, and more particularly described as **LOT 76 of ASCENSION INDUSTRIAL PARK, THIRD FILING PART I**, said Lot 76 having such measurements and dimensions as shown on said survey and being subject to such servitudes, building set back lines and rights of way as are shown on said survey

Vendor reserves unto himself all the mineral rights in and to the above described property, provided no surface exploration, surface drilling or mining activity shall take place on the property, but allowing production to be had from this mineral servitude by directional drilling, unitization or other lawful means

Taxes for the current year will be paid in the proportion of Pro-Rata by SELLERS

All parties signing the within instrument have declared themselves to be of full legal capacity

All agreements and stipulations herein, and all the obligations herein assumed shall inure to the benefit of and be binding upon the heirs, successors, and assigns of the respective parties, and the BUYER, his heirs and assigns shall have and hold the described property in full ownership forever

The certificate of mortgages required by Article 3364 of the Revised Civil Code of Louisiana is dispensed with by the parties. Certificates are annexed showing that taxes assessed against the property have been paid. U S Internal Revenue stamps are affixed in the amount of \$--0--.

Done and signed by the parties at my office in Gonzales on the date first above written, in the presence of me, Notary, and the following competent witnesses who have signed in the presence of the parties and me, Notary

WITNESSES

Anita L. Loutman

Harvey M. Jordan

L. J. Grezaffi
L J GREZAFFI

BAYOU STATE INVESTMENTS OF
ASCENSION, INC

BY Rodney Daigle
RODNEY DAIGLE, President

Larry W. Buquoi
LARRY W. BUQUOI, Notary Public

BOOK PAGE

0620 481

RECORDED FROM THE DOCUMENT ON FILE THIS 8TH DAY OF JULY 1999

Kermit Hart Bourque
KERMIT HART BOURQUE CLERK OF ASCENSION

FILED AND RECORDED
KERNIT HART BOURQUE
PARISH CLERK OF COURT

CERTIFIED TRUE COPY OF
DOCUMENT FILED FOR RECORD

99 AUG 22 1999

443803

STATE OF LOUISIANA
PARISH OF EAST BATON ROUGE

COB 622

DY. CLERK

BE IT KNOWN that on the 22nd day of August 1999, before me, a Notary Public for the Parish of East Baton Rouge, Louisiana, and in the presence of the undersigned subscribing witnesses, personally appeared as Seller:

L. J. GREZAFFI (SSAN# 5651), married to and living with Jude Robillard Grezaffi, being a resident of the lawful age of majority of the Parish of Pointe Coupee, State of Louisiana, the said L.J. Grezaffi dealing herein with his own separate property under his own separate administration and control;

who declared that for the price of FORTY-FOUR THOUSAND SIX HUNDRED TWENTY-FIVE AND NO/100 (\$44,625 00) DOLLARS, cash in hand paid, receipt of which is hereby acknowledged, Seller does hereby sell and deliver, with full warranty of title and subrogation to all rights and actions of warranty Seller may have unto:

KIRBY H. RANDALL (SSAN#) AND EVELYN LOTT RANDALL (SSAN#), born Lott, married to and living with each other, both residents of the lawful age of majority of the Parish of East Baton Rouge, State of Louisiana;

who acknowledges delivery and possession of the following described property.

One (1) certain lot or parcel of ground, together with all the buildings and improvements thereon, situated in the Parish of Ascension, State of Louisiana, in that subdivision known as ASCENSION INDUSTRIAL PARK, THIRD FILING, PART 1, and being designated as LOT NUMBER SIXTY-SIX (66), said subdivision, said lot having those measurements and dimensions as shown on a survey made by Joseph Garrett, P.E., P.L.S., dated June 25, 1999, recorded in File No. 440780, Ascension Parish Clerk and Recorder.

Purchaser is aware that there are certain subdivision restrictions affecting said property on file and of record in the office of the Clerk and Recorder for the said Parish and State. This reference to these restrictions is not intended to, nor does it hereby reimpose the same but merely calls them to the attention of the purchaser

Sale is made subject to any prior mineral reservations of record

To have and to hold said property unto the buyer, buyer's heirs, successors and assigns, forever.

All parties signing the within instrument, either as parties or as witnesses, have declared themselves to be of full legal capacity.

All agreements and stipulations herein, and all the obligations assumed shall inure to the benefit of and be binding upon the heirs, successors and assigns of the respective parties.

The certificate of mortgages required by Article 3364 of the revised Civil Code of Louisiana is dispensed with by the parties hereto All taxes assessed against the property herein conveyed have been paid

THUS DONE AND SIGNED at Baton Rouge, Louisiana, on the date above written, in the presence of me, Notary, and the undersigned competent witnesses.

WITNESSES:

James J. Nadeau
Antoinette

L.J. Grezaffi
Kirby H. Randall
Evelyn Lott Randall
Evelyn Lott Randall

William R. Mullins, III
NOTARY PUBLIC

CONVEYANCE
BOOK PAGE
0622 404

RECORDED FROM THE DOCUMENT ON FILE THIS 3RD DAY OF AUGUST 1999
KERNIT HART BOURQUE CLERK OF ASCENSION

CASH SALE

99 SEP 30 AM 9:27

✓ 1-50
NOTIFIED TRUE COPY OF
RECORD

447838

STATE OF LOUISIANA

CO. 625

MOB

DY. CLERK

On this 29th day of September, 1999, before me, a Notary Public for the Parish of East Baton Rouge, Louisiana, and in the presence of the subscribing witnesses, personally appeared

**L. J. GREZAFFI, also known as LUKE J. GREZAFFI,
AND**

JUDE ROBILLARD GREZAFFI

born Robillard, both residents of lawful age of majority of the Parish of Pointe Coupee, State of Louisiana, who declared that they are married to and living with each other in said Parish and State, the said Jude Robillard Grezaffi being represented herein by L. J. Grezaffi, her duly authorized agent and attorney in fact, by virtue of a power of attorney on file and of record in the official records of Ascension Parish, Louisiana,

herein called **SELLER**, whose permanent mailing address is declared to be P O Box 692, New Roads, Louisiana 70760, who declared that for the price of Ninety One Thousand Three Hundred and 00/100 (\$91,300 00) cash, receipt of which is acknowledged, **SELLER** hereby sells and delivers with full warranty of title and subrogation to all rights and actions of warranty **SELLER** may have, unto

WARTHEN-BONVILLIAN PROPERTIES, L.L.C.

a limited liability company organized and existing under the laws of the State of Louisiana, represented herein by Christopher M. Bonvillian, Sr. and Herman Warthen, Jr., its sole and only members,

herein called **BUYER**, whose permanent mailing address is declared to be 11637 Sunbelt Court, Baton Rouge, Louisiana 70809, the following described property the possession and delivery of which **BUYER** acknowledges

TWO (2) CERTAIN LOTS OR PARCELS OF GROUND, together with all the buildings and improvements thereon and all of the rights, ways, privileges, servitudes, appurtenances, and advantages thereunto belonging or in anywise appertaining, situated in the Parish of Ascension, State of Louisiana, in that subdivision known as ASCENSION INDUSTRIAL PARK, THIRD FILING-PART 1, and being designated on the official plan of said subdivision prepared by Pan American Engineers-Baton Rouge Incorporated, dated June 25, 1999, a copy of which is on file and of record in Entry No. 440780 of the official records of the office of the Clerk and Recorder of Ascension Parish, Louisiana, as LOTS SIXTY-SEVEN (67) and SIXTY-EIGHT (68), said Ascension Industrial Park, Third Filing-Part 1, each of said lots measuring 200 48 feet front on La Hwy 73 and having such size, shape and dimensions and being subject to such servitudes as are shown on the official plan of said subdivision hereinabove referred to and being a portion of the property acquired by Seller herein by act of record in Entry No. 382378 of the official records of Ascension Parish, Louisiana

SELLER makes no warranty with respect to the soil or sub-soil conditions of the property conveyed or its suitability for any purpose. **BUYER** acknowledges that it has had an opportunity to investigate all pertinent facts and to inspect the property

SELLER reserves all of the oil, gas, and other minerals in, on or under, or that may be produced and saved from the property, provided, however **SELLER** agrees that **SELLER** shall have no rights to use any of the surface of the property for any purposes whatsoever and no drilling or other operations for the exploration, production, storage, or processing of oil, gas, or minerals shall be conducted on the property and any drilling in or under the property shall be by directional drilling only

Ad valorem property taxes for the year 1999 shall be paid by **SELLER**

CONVEYANCE
BOOK PAGE

0625 584

All parties signing the within instrument have declared themselves to be of full legal capacity.

All agreements and stipulations herein contained and all the obligations herein assumed shall inure to the benefit of and be binding upon the heirs, successors, and assigns of the respective parties, and **BUYER**, its successors and assigns shall have and hold the described property in full ownership forever

Thus done, read and passed in my office in Baton Rouge, Parish of East Baton Rouge, Louisiana, in the presence of me, Notary, and the undersigned competent witnesses who have signed in the presence of the parties and me, Notary, on the date first above written

WITNESSES

Alice Welch
Whitney

L J Grezaffi
L J Grezaffi, also known as Luke J Grezaffi

Jude Robillard Grezaffi

By L J Grezaffi
L J Grezaffi, Agent and Attorney in Fact

WARTHEN-BONVILLIAN PROPERTIES, L L C

By Christopher M Bonvillian Sr.
Christopher M Bonvillian, Sr, Member

By Herman Warthen Jr.
Herman Warthen, Jr, Member

Dani L. Crockett
Notary Public

RECORDED FROM THE DOCUMENT ON FILE THIS 30TH DAY OF SEPTEMBER 1999
Kermit Hart Bourque
KERMIT HART BOURQUE CLERK OF ASCENSION

#12154v2<KSWB> -Cash Sale w

CONVEYANCE
BOOK PAGE
0625 585

ACT OF CASH SALE

649085 ✓

BE IT KNOWN, that on October 15, 1999, before me, THE UNDERSIGNED, Notary Public, duly commissioned and qualified, in and for the Parish of EAST BATON ROUGE, State of Louisiana, and in the presence of the undersigned witnesses, personally came and appeared

L J GREZAFFI D/B/A L J G LAND COMPANY, a resident of the full age of majority of the Parish of Pointe Coupee, State of Louisiana, who declared that he is married to and living with Jude Robillard Grezaffi, dealing herein with his separate and paraphernal estate,

whose permanent mailing address is declared to be P O Box 692, New Roads, LA 70760, hereafter referred to as "SELLER(S)", who declared that for the price of Fifty Five Thousand dollars and Zero cents (\$55,000 00) DOLLARS cash, receipt of which is acknowledged, SELLER(S) hereby sell and deliver with full warranty of title and subrogation to all rights and actions of warranty SELLER(S) may have, unto

JOEL EMORY SANDERS, a resident of the full age of majority of the Parish of East Baton Rouge, State of Louisiana, who declared that he is has been married twice, first to Virginia Evans Sanders, who is deceased and second to Karen Burgess Sanders with whom he is presently residing, the said Joel Emory Sanders purchasing the herein described property with his separate and paraphernal funds under his separate administration and control for the benefit of his separate and paraphernal estate,

whose permanent mailing address is declared to be 13856 Old Hammond Hwy, Baton Rouge, LA 70816, hereafter referred to as "PURCHASER(S)", the following described property, with all its component parts, including all rights, ways, privileges, servitudes and appurtenances thereto belonging, the possession of which PURCHASER(S) acknowledge

TWO (2) CERTAIN LOTS OR PARCELS OF GROUND, together with all the buildings and improvements thereon, situated in that subdivision of the Parish of ASCENSION, State of Louisiana, known as ASCENSION INDUSTRIAL PARK, and being designated on the official subdivision map, on file and of record in the office of the Clerk and Recorder for said parish and state, as LOTS 9 AND 10, said subdivision, said lots having such measurements and dimensions as shown on said map

All parties signing the within instrument declared themselves to be of full legal capacity

All taxes assessed against the property herein conveyed have been paid Taxes for the current year will be paid by the SELLER

All agreements and stipulations herein and all the obligations assumed herein shall inure to the benefit of and be binding upon the heirs, successors and assigns of the respective parties, and the PURCHASER(S), PURCHASER(S)' heirs and assigns shall have and hold the described property in full ownership forever

THUS DONE AND PASSED at BATON ROUGE, Louisiana, in the presence of the undersigned competent witnesses, who sign with appearers and me, Notary, after due reading of the whole

WITNESSES

James L. Williams

Deanna D. Dumas

L J Grezaffi
L J GREZAFFI D/B/A L J G LAND COMPANY
SS# 5651

Joel Emory Sanders
JOEL EMORY SANDERS
SS# 434-02-3909

NOTARY PUBLIC

RECORDED FROM THE DOCUMENT ON FILE THIS 18TH DAY OF OCTOBER 1999
KERMIT HART BOURQUE CLERK OF ASCENSION

0626 719

99 DEC 29 AM 9:58

CERTIFICATE COPY OF RECORD

✓ 1cc /sc

452979

630

BY _____
DY CLERK

MUC *[Signature]*

On this 15th day of December, 1999, before me, a Notary Public for the Parish of East Feliciana, and in the presence of the subscribing witnesses, personally appeared

**CASH SALE
STATE OF LOUISIANA**

L.J. GREZAFFI (SS# [REDACTED] 5651), husband of Jude Robillard Grezaffi, with whom he resides, domiciled in the Parish of Pointe Coupee, State of Louisiana, whose mailing address is declared to be P.O. Box 692, New Roads, Louisiana 70760, who declared that he is dealing herein with his separate and paraphernal property which is a part of his separate and paraphernal estate, herein called SELLER,

who declared that for the price of **SEVENTY-TWO THOUSAND AND NO/100 (\$72,000.00)** DOLLARS cash, receipt of which is acknowledged, SELLER hereby sells and delivers with full warranty of title and subrogation to all rights and actions of warranty SELLER may have, unto

MARK E. ROBERTS (SS# [REDACTED] 1077) and MELANY DELAHOUSSAYE ROBERTS (SS# 435-35-6960), born Delahoussaye, husband and wife, living together, both residents of and domiciled in the Parish of East Feliciana, State of Louisiana, who declared their current mailing address to be 2520 Tom Road, Slaughter, LA 70777, herein called BUYERS,

the following described property, the possession and delivery of which BUYERS acknowledge

A certain lot or parcel of ground being situated in Section 50, T9S, R2E, Ascension Parish, Louisiana, containing 3 75 acres and being designaied as LOT 87-A on the "Final Plat Of Lot 87-A And Tract A1A1-A-1-A Of Ascension Industrial Park Third Filing - Part 1 Being The Resubdivision of Lot 87 And 85 Of Ascension Industrial Park, Third Filing, & Tract A1A1-A-1 All Being A Portion Of Property Formerly Belonging To Colonial Sugars Company Located In Section 50, T-9-S, R-2-E, Ascension Parish, Louisiana For L J. Grezaffi Doing Business As L J G Land Company Ascension Parish, Louisiana" dated September 27, 1999 by Joseph Garrett, P E , P L S , a copy of which is attached hereto and paraphed "Ne Varituer" for identification herewith

SELLER herein reserves unto himself, his successors, and/or assigns, all oil, gas and other minerals, which he owns, in and to the above referenced property, provided however, all surface rights owned by SELLER are conveyed to BUYERS herein

CONVEYANCE
BOOK PAGE
0630 009



Taxes for the current year will be paid in the proportion of pro-rata

All parties signing the within instrument have declared themselves to be of full legal capacity

All agreements and stipulations herein, and all the obligations herein assumed shall inure to the benefit of and be binding upon the heirs, successors, and assigns of the respective parties, and the BUYERS, their heirs and assigns shall have and hold the described property in full ownership forever

THUS DONE AND SIGNED, in my office at Clinton, Louisiana, on the date first above written, in the presence of me, Notary, and the undersigned witnesses who have signed in the presence of the parties and me, Notary.

WITNESSES

James J. Newman
Nancy Williams

L J Grezaffi
L J GREZAFFI, Seller
Mark E Roberts
MARK E ROBERTS, Buyer

Robert D Ligon
ROBERT D LIGON, NOTARY PUBLIC

CONVEYANCE
BOOK PAGE
0630 010

RECORDED FROM THE DOCUMENT ON FILE THIS 20TH DAY OF DECEMBER 1999
Kermit Hart Bourque
KERMIT HART BOURQUE CLERK OF ASCENSION

NOT RECORDED
IN THE PUBLIC RECORD

CERTIFIED TRUE COPY OF
INSTRUMENT FILED FOR RECORD

00 JAN -7 AM 9:43

454034

0630

BY _____

MOD _____

OY. CLERK

CASH SALE

OY. CLERK _____

On this 6th day of January, 2000

STATE OF LOUISIANA

before me, a Notary Public, for the Parish of Ascension
and in the presence of the subscribing witnesses,
personally appeared

L J GREZAFFI (SSN 439-74-8881), husband of Jude Robillard Grezaffi, with whom he resides,
domiciled in the Parish of Pointe Coupee, State of Louisiana, D/B/A L J G LAND COMPANY,
whose mailing address is declared to be P O Box 692, New Roads, Louisiana, 70780, dealing
herein with his own separate and paraphernal property,

herein called SELLER, who declared that for the price of FIFTY-THREE THOUSAND ONE HUNDRED AND 00/100
(\$53,100.00) DOLLARS, cash receipt of which is acknowledged, SELLER hereby sells and delivers with full warranty
of title and subrogation to all rights and actions of warranty SELLER may have, unto

RICHARD WAGUESPACK, INC (TIN 72-0753298), a Louisiana corporation, whose mailing
address is declared to be 8138 Hwy 941, Gonzales, LA 70737, represented herein by its duly
authorized agent, Adrian C Waguespack, duly authorized by virtue of the resolution on file and
of record in the office of the Clerk and Recorder for the Parish of Ascension, State of Louisiana,

herein called BUYER, the following described property, the possession and delivery of which BUYER acknowledges

ONE (1) CERTAIN LOT OF GROUND, together with all buildings and improvements thereon and
thereunto belonging, situated in the PARISH OF ASCENSION, in Section 60, T9S, R2E, Louisiana,
and more specifically designated as LOT 88, of ASCENSION INDUSTRIAL PARK, THIRD FILING -
PART I, all as is more fully shown on the map on the plan of Ascension Industrial Park, Third Filing
- Part I, prepared by Joseph Garrett, Registered Land Surveyor, dated June 25, 1999 and recorded
in COB 619, page 476, File No 440780 of Ascension Parish, Louisiana Said Lot contains 3.33
acres and has such measurements and dimensions and is subject to such servitudes and building
lines as are shown by reference to said map

Purchaser is aware of the fact that there are restrictions affecting this property of record in the
official records of Ascension Parish, Louisiana This reference to these restrictions is not intended
to, nor does it hereby reimpose said restrictive covenants already recorded, but merely calls them
to the attention of purchaser

VENDOR HEREBY SPECIFICALLY RESERVES TO ITSELF ALL OF THE MINERAL RIGHTS
ATTRIBUTABLE TO SAID PROPERTY

Vendor agrees not to conduct any drilling and/or production operations upon the surface of the
hereinabove described tract of land in a search for oil, gas or other minerals or the production of
the same

Vendor retains the right to develop and capture any and all minerals underlying the lands
hereinabove described, by directional drilling, pooling, or unitization with other lands and leases,
or by any other method which would not disturb the use of the surface of said tract of land by the
owner thereof

Taxes for the current year will be prorated

All parties signing the within instrument have declared themselves to be of full legal capacity

All agreements and stipulations herein and all the obligations herein assumed shall inure to the benefit of
and be binding upon the heirs, successors, and assigns of the respective parties, and the BUYER, his heirs and
assigns shall have and hold the described property in full ownership forever

Done and signed by the parties at my office in Gonzales, Louisiana on the date first above written, in the
presence of me, Notary, and the undersigned competent witnesses who have signed in the presence of the parties
and me, Notary

WITNESS

L J GREZAFFI D/B/A L J G COMPANY

RICHARD WAGUESPACK, INC

BY Adrian C Waguespack
ADRIAN C WAGUESPACK, Vice-President

WITNESS

JEFFERY P BRAUD, NOTARY PUBLIC

CONVEYANCE
PAGE

0630

836

RECORDED FROM THE DOCUMENT ON FILE THIS 7TH DAY OF JANUARY 2000

KERMIT HART BOURQUE CLERK OF ASCENSION

On this 14th day of February, 2000
633 ms
 before me, a Notary Public for the Parish of Iberville
 BY CLERK
 and in the presence of the subscribing witnesses, personally appeared

CONVEYANCE
BOOK PAGE
0633 222

Taxes for the current year (~~XXXXXX~~) (will be) paid by BUYER

Certificates are annexed showing that taxes assessed against the property have been paid

All parties signing the within instrument have declared themselves to be of full legal capacity

All agreements and stipulations herein and all the obligations herein assumed shall inure to the benefit of and be binding upon the heirs, successors, and assigns of the respective parties, and the BUYER, his heirs and assigns shall have and hold the described property in full ownership forever

Done and signed by the parties at my office in St. Gabriel, LA on the date first above written, in the presence of me, Notary, and the undersigned competent witnesses who have signed in the presence of the parties and me, Notary

WITNESSES

Cynthia Stappert
Rosa Masla

Luke J. Grezaffi
Luke J. Grezaffi, SS# 439-74-5651
Luke J. Grezaffi, Agent
Jude Robillard Grezaffi, SS# 2274
by Luke J. Grezaffi, Agent
Ronnie Wayne Parker
Ronnie Wayne Parker, SS# 2163

Joyce Ann Thomas Parker
Joyce Ann Thomas Parker, SS# 439-90-9912

Robert D. Hornstein

Notary Public

FILED FOR RECORD _____, 19 _____, at _____ o'clock _____ M Original _____
Bundle _____

Deputy Clerk and Recorder, Parish of _____

DULY RECORDED in Conveyance Book No _____, Folio _____, of the records of the Parish of _____
on the _____ day of _____, 19 _____, at _____ o'clock _____ M

Deputy Clerk and Recorder, Parish of _____

CONVEYANCE
BOOK PAGE
0633 223

RATIFICATION**STATE OF LOUISIANA
PARISH OF POINTE COUPEE****KNOW ALL MEN BY THESE PRESENTS:**

That I, **JUDE ROBILLARD GREZAFFI**, wife of Luke J Grezaffi, of the full age of majority and a resident of the Parish of Pomte Coupee, State of Louisiana, does hereby specifically ratify and confirm that Cash Sale of February 14, 2000 wherein Luke J. Grezaffi sold, on my behalf, to Ronnie Wayne Parker and Joyce Ann Thomas Parker for the consideration listed therein the following described property, to-wit:

Those two (2) certain lots, tracts or parcels of ground, together with all the buildings and improvements thereon and all rights, ways, privileges, servitudes, appurtenances and advantages thereunto belonging or in anywise appertaining, situated in the Parish of Ascension, State of Louisiana, being designated as **LOT ELEVEN (11)** and **LOT TWELVE (12)** as shown on that map made by Joseph Garrett, Registered Land Surveyor, dated 10/20/99, entitled "MAP SHOWING THE RESUBDIVISION OF TRACT "A-A" KNOWN AS THE CECIL BRAUD PROPERTY INTO TRACT "A-A-1" AND LOT 9 THRU LOT 12 LOCATED IN SECTION 30, T-9-S, R-3-E, SOUTHEASTERN LAND DISTRICT EAST OF THE MISSISSIPPI RIVER ASCENSION PARISH, LOUISIANA FOR LJG LAND COMPANY", each lot having those measurements, dimensions and boundaries and subject to those servitudes as shown on the above described map, a copy of which is of record.

THUS DONE AND PASSED, on this 17th day of February, 2000, in the presence of undersigned witnesses who have hereunto signed their names with appearer and me,

Notary, after due reading of the whole

WITNESSES:

Shanna J. J. J.

Jude Robillard Grezaffi
Jude Robillard Grezaffi, SS# 43202-1274

Gaynell Gremillion

Notary Public

RECORDED FROM THE DOCUMENT ON FILE THIS 22ND DAY OF FEBRUARY 2000
Kermit Hart Bourque
KERMIT HART BOURQUE CLERK OF ASCENSION

Grezaffi POA/2-00
(306) dec 2

CONVEYANCE
BOOK PAGE
0633 224

ACT OF CASH SALE

00 SEP 14 PM 2:15

471718

STATE OF LOUISIANA
PARISH OF ASCENSION

COB. FILED

MOB. FILED

BY CLERK AND COMPTROLLER

BY _____
DY. CLERK

BE IT KNOWN, that on September 13, 2000, before me, Yvette M. Bergeron, Notary Public, duly commissioned and qualified, in and for the Parish of Ascension, State of Louisiana, and in the presence of the competent, subscribing witnesses, personally came and appeared:

L. J. GREZAFFI (AKA: LUKE J. GREZAFFI) [SSN: ██████████5651] a person of the full age of majority, domiciled in the Parish of Pointe Coupee, married to and residing with Jude Robillard Grezaffi, and whose mailing address is declared to be P. O. Box 692, New Roads, LA 70760; dealing herein with his separate property;

hereafter referred to as "SELLER(S)", who declared that for the price of **Seventy Three Thousand dollars and Zero cents (\$73,000.00)** cash, receipt of which is acknowledged, SELLER(S) hereby sell and deliver with full warranty of title and subrogation to all rights and actions of warranty SELLER(S) may have, unto:

MASTER VAC INDUSTRIAL SERVICES, L.L.C. [TIN: 72-1480067] a limited liability company, organized and existing in good standing under the laws of the State of Louisiana, domiciled in the Parish of East Baton Rouge, having its principal offices located at 4706 Tulane Drive, Baton Rouge, LA 70808, and represented herein by BRENT UPTON, its duly authorized manager;

hereafter referred to as "PURCHASER(S)", the following described property, with all its component parts, including all rights, ways, privileges, servitudes and appurtenances thereto belonging, the possession of which PURCHASER(S) acknowledge:

One (1) certain lot or parcel of ground, together with all buildings and improvements thereon, situated in Section 50, Township 9 South, Range 2 East, Southeastern Land District of Louisiana, Parish of Ascension, in that subdivision thereof known as **ASCENSION INDUSTRIAL PARK THIRD FILING - PART I**, and designated according to the final plat of said subdivision as **LOT SEVENTY-SEVEN (77)**; said Lot 77 measures is more particularly described with reference to said plat as beginning at a point common to said Lot 77, Lot 76, said subdivision and the right-of-way line of Louisiana Highway 73, and proceed North 42° 01' 25" East along the right-of-way of Highway 73 a distance of 229.72 feet to a point and corner; thence proceed South 46° 26' 12" East a distance of 622.91 feet to a point and corner; thence proceed South 41° 13' 03" West a distance of 229.88 feet to a point and corner; thence proceed North 45° 26' 12" West a distance of 626.75 feet to the Point of Beginning. Said Lot 77 is subject to such servitudes and building setback lines as more fully shown on said survey which was recorded in Ascension Parish records on June 25, 1999, at COB 619, Page 476, File No. 440780, and incorporated herein by reference and which survey controls as to bearings, dimensions and measurements without the need of an Act of Correction.

SELLER RESERVES ALL OIL, GAS AND MINERALS IN OR UNDER THE ABOVE DESCRIBED PROPERTY WHICH ARE REGULATED BY THE MINERAL CODE OF LOUISIANA; PROVIDED THAT SELLER, ITS LESSEES OR ASSIGNS, SHALL HAVE NO RIGHT TO UTILIZE ANY PART OF THE SURFACE OF THE PROPERTY IN THE EXPLORATION, PROSPECTING, STORAGE, DEVELOPMENT, REMOVAL, LEASING OR CONVEYING OF SUCH OIL, GAS AND MINERALS. INITIALS OF PURCHASER(S) BCU

Said property is conveyed and accepted subject to all valid restrictions, servitudes, and mineral conveyances and/or reservations of record.

AND NOW INTO THESE PRESENTS appears JUDE ROBILLARD GREZAFFI, appearing herein through her agent and attorney-in-fact, L. J. Grezaffi, authorized by virtue of that certain Power of Attorney, dated October 1, 1998, recorded at COB 604, Page 172, File No. 422541, for the purpose of acknowledging that the property conveyed herein is the separate property of her spouse, L. J. Grezaffi, and further that she sells, conveys and quit-claims all right, title and interest, if any, that she has or may have in the said property.


All parties signing the within instrument declared themselves to be of full legal capacity.


All taxes assessed against the property herein conveyed have been paid. Taxes for the current year will be prorated and paid by the Buyer (s) with Notice to be mailed to Buyer (s) address herein.

All agreements and stipulations herein and all the obligations assumed herein shall inure to the benefit of and be binding upon the heirs, successors and assigns of the respective parties, and the PURCHASER(S), PURCHASER(S)' heirs and assigns shall have and hold the described property in full ownership forever.


THUS DONE AND PASSED at Prairieville, Louisiana, after due reading of the whole.


WITNESSES:




L. J. GREZAFFI, individually and as agent and attorney-in-fact of Jude Robillard Grezaffi

MASTER VAC INDUSTRIAL SERVICES, L.L.C.


By: Brent Upton


Yvette M. Bergeron, NOTARY PUBLIC

CASH SALE

STATE OF LOUISIANA
PARISH OF ASCENSION

BE IT KNOWN, that on the dates mentioned below, and before the undersigned notaries and competent witnesses, personally appeared respectively:

DDS, INC. (Tax I.D.#72-1402203), a Louisiana corporation domiciled in the Parish of Calcasieu, represented herein by its President, Gerald W. Dickens, by virtue of a resolution of the board of directors, a certified copy of which is filed and recorded in the records of Ascension Parish, Louisiana, at COB 587, Folio 804, File Number 403883, mailing address: 307110 Highway 30, Geismar, Louisiana 70734;

hereinafter designated as "vendor", who declared that for the consideration and upon the terms and conditions hereinafter expressed, said vendor has bargained and sold, and does by these presents grant, bargain, sell, assign, transfer, deliver, and abandon and set over under all lawful warranties and with substitution and subrogation in and to all rights and actions of warranty against all preceding owners and vendors, unto:

L. J. GREZAFFI (ss# [REDACTED] 5651), husband of Jude Robillard Grezaffi, with whom he resides, but from whom he is separate in property by virtue of a judgment of the 18th Judicial District Court for the Parish of Pointe Coupee, Louisiana, rendered and signed on May 22, 1995 in the proceedings bearing Number 29,817 on the docket of said court, he being domiciled in the Parish of Pointe Coupee, State of Louisiana, address: P. O. Box 692, New Roads, LA 70760;

hereinafter designated as "purchaser", here present, accepting and purchasing for himself, his heirs, successors and assigns, and acknowledging delivery and possession of the following described property, to-wit:

A certain lot or parcel of ground, together with all buildings and improvements situated thereon and thereunto belonging, and all rights, ways, privileges, servitudes and advantages thereunto belonging or in anywise appertaining, including all rights of liberative and acquisitive prescription, situated in the Parish of Ascension, State of Louisiana, in Section 50, Township 9 South, Range 2 East, Southeastern District of Louisiana, in that certain subdivision known as ASCENSION INDUSTRIAL PARK, said lot or parcel of ground being designated as LOT 3A-1 as per official subdivision plat made by Joseph Garrett, Registered Land Surveyor, dated October 12, 2000, a certified copy of which plat is annexed hereto and made a part hereof by reference for greater certainty of description. Said Lot 3A-1 contains 1.23 acres and is more fully described according to the aforementioned plat as follows: Same has a front of 134.29 feet on the northerly right of way limits of La. State Highway No. 30 by a depth between equal and parallel lines of 400 feet and same has a width of 134.29 feet on its rear or Northerly boundary and same is bounded as follows: In front or Southerly by the Northerly right of way limits of the aforementioned highway; Westerly in part by Lot 4A-1 of Ascension Industrial Park and in part by Tract A1A1A of Ascension Industrial Park; and Easterly and Northerly by property of DDS, Inc., being the remainder of the larger lot of ground from which the lot herein described was taken. Said Lot 3A-1 is a portion of Lot

FILED AND RECORDED
KERRIT HART BOURQUE
ASCENSION CLERK OF COURT
473927
COB ☒ MOB ☐ OTHER ☐
msd
DY. CLERK AND RECORDER
BY DY. CLERK
2000 OCT 19 PM 3:17
CERTIFIED TRUE COPY OF
INSTRUMENT FILED FOR RECORD

3-A of a plat of survey made by James H. Chustz, Jr., P.L.S. recorded in COB 586, Folio 271, File No. 402143 of Ascension Parish records.

SUBJECT TO (1) restrictions of record; (2) 10' utility servitude across the front of said lot as shown on the aforementioned plat of survey; (3) 15' Drainage and utility servitude across the rear of said lot as shown on the aforementioned plat of survey; and (4) 30' x 30' utility servitude situated in the southwest corner of said lot as shown on plat of survey by John P. Earles, III, P.L.S. dated March 24, 1998, filed and recorded at COB 599, File Number 414583, records of Ascension Parish, Louisiana.

Being a portion of the same property acquired by vendor from purchaser by act of sale dated December 17, 1997, filed and recorded at COB 597, Folio 805, File Number 403884, records of Ascension Parish, Louisiana.

TO HAVE AND TO HOLD the said property unto the said purchaser, his heirs, successors and assigns, free from any mortgages or other encumbrances, forever.

This present sale and conveyance is made and accepted for and in consideration of the sum and price of SEVENTY THOUSAND AND NO/100 (\$70,000.00) DOLLARS, lawful current money of the United States of America, which amount the said purchaser has paid in ready CASH, receipt of which is hereby acknowledged by the vendor, and full discharge and acquittance granted therefor.

Purchaser declared that he is purchasing the above described property as his separate and paraphernal property, with his separate and paraphernal funds, he being separate in property from his wife, Jude Robillard Grezaffi.

Now intervenes the said JUDE ROBILLARD GREZAFFI who acknowledges that she is separate in property from her husband, L. J. Grezaffi, and that the property herein purchased by purchaser shall be and remain his separate and paraphernal property.

All the agreements and stipulations herein contained, and all the obligations herein assumed shall inure to the benefit of and be binding upon the heirs, successors and assigns of the respective parties hereto.

All taxes assessed against the property herein conveyed have been paid. Taxes for the year 2000 shall be prorated.

THUS DONE AND SIGNED by vendor, through its aforementioned officer, on the 12th day of October, 2000, in the City of Lake Charles, Parish of Cadodochou State of Louisiana, in the presence of the undersigned witnesses and me, notary, after a due reading of the whole.

WITNESSES:

Diana Helbert
Ross Helbert

DDS, INC.

By Gerald W. Dickens
Gerald W. Dickens, President

Notary Public

17 THUS DONE AND SIGNED by purchaser and intervenor on the
day of October, 2000, in the City of New Roads, Parish of
Pointe Coupee, State of Louisiana, in the presence of the
undersigned witnesses and me, notary, after a due reading of the
whole.

WITNESSES:

<u>Wicky S. Schexnayder</u> Wicky S. Schexnayder	<u>L. J. Grezaffi</u> L. J. Grezaffi
<u>Gaynell Gremillion</u> Gaynell Gremillion	<u>Jade Robillard Grezaffi</u> Jade Robillard Grezaffi
<u>John Wayne Jewell</u> NOTARY PUBLIC (John Wayne Jewell)	

FLOOD NOTE:

THIS PROPERTY IS LOCATED IN ZONE C, ACCORDING TO FEDERAL INSURANCE ADMINISTRATION FLOOD INSURANCE RATE MAP NO. 220013 0105 C, DATED JANUARY 20, 1993, ASCENSION PARISH, LOUISIANA.

REFERENCE MAP:

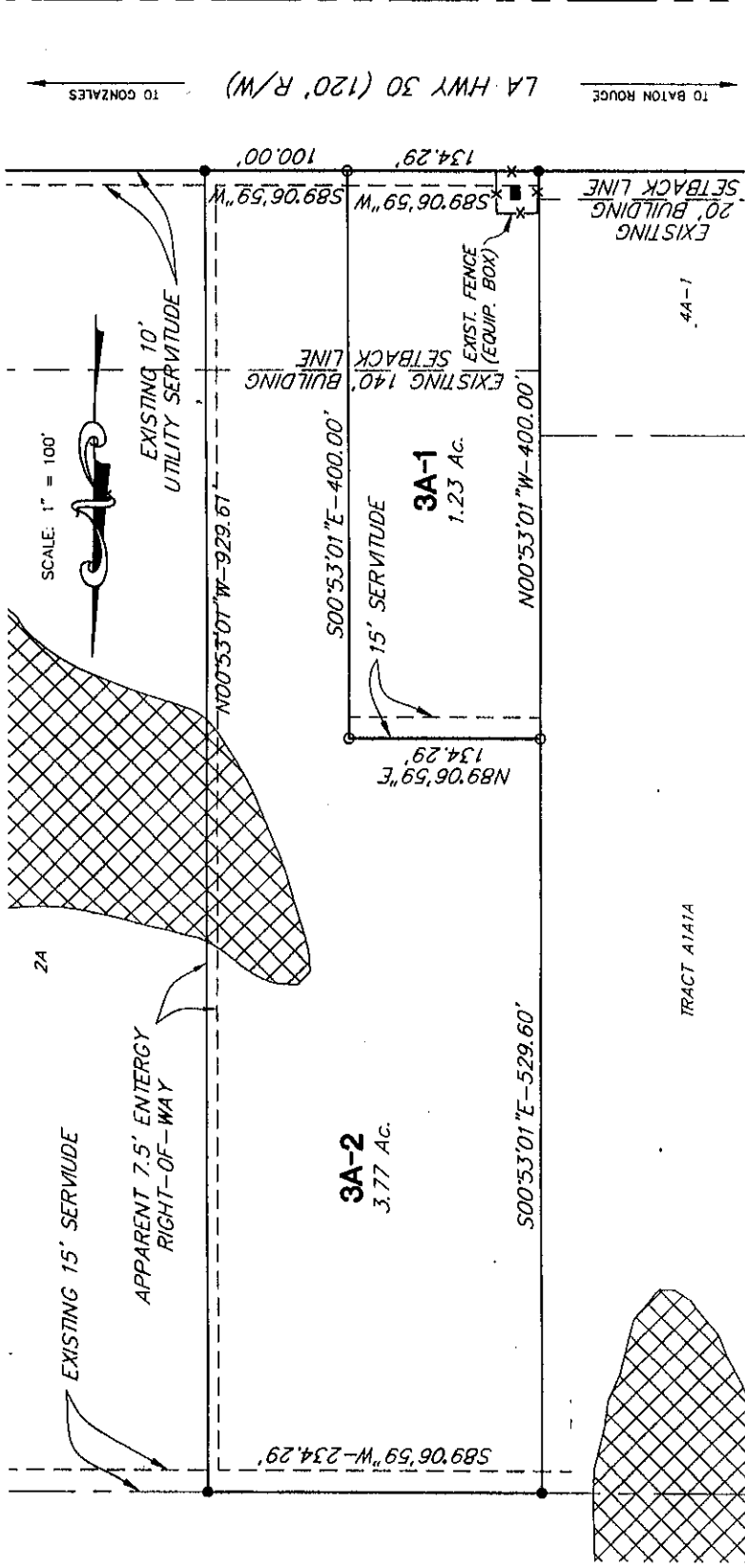
FINAL PLAT OF ASCENSION INDUSTRIAL PARK (LOTS 1A, 2A, 3A, 4A, 5A, 6A, 7A, & 8A) PREPARED BY CHUTZ SURVEYING, INC., SIGNED BY JAMES H. CHUTZ, P.L.S., DATED NOVEMBER 12, 1997

ZONING:

INDUSTRIAL BUFFER

LEGEND:

- IRON FOUND (1/2" I.P. OR AS SHOWN)
- IRON SET (1/2" I.P.)
- ▨ APPROXIMATE WETLANDS AREA




CERTIFICATION:

THIS IS TO CERTIFY THAT THIS MAP IS MADE IN ACCORDANCE WITH LOUISIANA REVISED STATUTE 33:5051 AND CONFORMS TO ALL PARISH ORDINANCES GOVERNING THE SUBDIVISION OF LAND. THIS MAP IS MADE IN ACCORDANCE WITH THE MINIMUM STANDARDS FOR PROPERTY BOUNDARY SURVEYS FOR A CLASS "C" SURVEY. THIS CERTIFICATION IS SPECIFICALLY RESTRICTED TO L.J.G. LAND COMPANY, AND DOES NOT EXTEND TO THIRD PARTIES UNLESS THE PLAT IS PROPERLY REVISED BY THE CERTIFIER TO REFLECT SAME.

Joseph Garrett
JOSEPH GARRETT, P.E., P.L.S.
REGISTERED LAND SURVEYOR

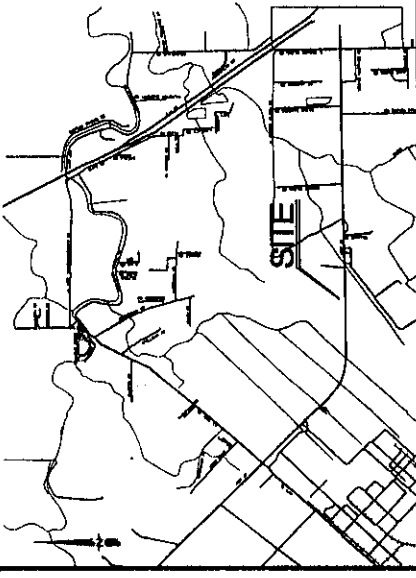
DATE: 10/12/00



PAN AMERICAN ENGINEERS - BATON ROUGE
INCORPORATED
5800 ONE PERKINS PLACE, SUITE 2B
BATON ROUGE, LA. 70808
(225) 765-1802

CONSENT TO THIS RESUBDIVISION IS HEREBY GRANTED BY THE ARCHITECTURAL CONTROL COMMITTEE OF ASCENSION INDUSTRIAL PARK

Joseph Garrett
L. GREZAFFI
MEMBER
DATE: 10-12-00
Joseph Garrett
JOSEPH GARRETT
MEMBER
DATE: 10/12/00
James H. Chutz
JAMES NEWSON
MEMBER
DATE: 10/12/00



DEDICATION:
THE RIGHT-OF-WAY OF STREETS SHOWN HEREON, IF NOT PREVIOUSLY DEDICATED, IS HEREBY DEDICATED TO THE PUBLIC USE OF THE PUBLIC. ALL AREAS SHOWN AS SERVITUDES ARE DEDICATED TO THE PUBLIC. THE DEDICATION OF THESE AREAS IS SUBJECT TO THE PROPER PURPOSES FOR THE GENERAL USE OF THE PUBLIC. NO BUILDING, STRUCTURE, OR FENCE SHALL BE CONSTRUCTED, NOR SHRUBBERY PLANTED, WITHIN THE LIMITS OF ANY SERVITUDE SO AS TO PREVENT OR UNREASONABLY INTERFERE WITH ANY PURPOSE FOR WHICH THE SERVITUDE IS GRANTED.
SEWERAGE DISPOSAL:
NO PERSON SHALL PROVIDE A METHOD OF SEWERAGE DISPOSAL, EXCEPT CONNECTION TO AN APPROVED SANITARY SEWER SYSTEM UNTIL THE METHOD OF SEWERAGE TREATMENT AND DISPOSAL HAS BEEN APPROVED BY THE HEALTH DEPARTMENT OF ASCENSION PARISH.
L.J.G. LAND COMPANY
1001 N. GULF
DREXEL, MO.
GERALD W. DICKENS
DATE: 10/15/00

APPROVED:

James E. Oltor
CURMAN
ASCENSION PARISH PLANNING COMMISSION
DATE: 10-16-2000

1990
FILE NUMBER

FINAL PLAT
OF

LOT 3A-1
and
LOT 3A-2
ASCENSION INDUSTRIAL PARK (AIP)

BEING A RESUBDIVISION OF LOT 3A,
LAND FORMERLY BELONGING TO COLONIAL SUGARS COMPANY,
LOCATED IN SECTION 50, T-9-S, R-2-E,
ASCENSION PARISH, LOUISIANA

FOR

L J G LAND COMPANY, INC.

ASCENSION PARISH, LOUISIANA

2cm
FILED AND RECORDED
HERMIT HART BOURQUE
ASCENSION CLERK OF COURT

CERTIFIED TRUE COPY OF
INSTRUMENT FILED FOR RECORD

473926

2000 OCT 19 PM 3: 17

COB ☒ MOB ☐ OTHER ☐
CASH SALE

BY _____
DY. CLERK

STATE OF LOUISIANA
PARISH OF POINTE COUPEE

C. Super
DY. CLERK AND RECORDER

BE IT KNOWN, that on this 17th day of October, 2000, before me, a Notary Public, duly commissioned and qualified in and for the Parish of Pointe Coupee, State of Louisiana, and in the presence of the witnesses hereinafter named and undersigned, personally came and appeared:

LANDMARK HOMES, INC. (Tax I.D.#72-1431925), a Louisiana corporation domiciled in the Parish of Lafayette, represented herein by John P. Newman, its president, by virtue of a resolution of the board of directors, a certified copy of which is filed and recorded at Conveyance Book 612, Number 431844, records of Ascension Parish, Louisiana, address: P. O. Box 77430, Baton Rouge, LA 70879;

hereinafter designated as "vendor", who declared that for the consideration and upon the terms and conditions hereinafter expressed, said vendor has bargained and sold, and does by these presents grant, bargain, sell, assign, transfer, deliver, and abandon and set over under all lawful warranties and with substitution and subrogation in and to all rights and actions of warranty against all preceding owners and vendors, unto:

L. J. GREZAFFI (ss# [REDACTED] 5651), husband of Jude Robillard Grezaffi, with whom he resides, but from whom he is separate in property by virtue of a judgment of the 18th Judicial District Court for the Parish of Pointe Coupee, Louisiana, rendered and signed on May 22, 1995 in the proceedings bearing Number 29,817 on the docket of said court, he being domiciled in the Parish of Pointe Coupee, State of Louisiana, address: P. O. Box 692, New Roads, LA 70760;

hereinafter designated as "purchaser", here present, accepting and purchasing for himself, his heirs, successors and assigns, and acknowledging delivery and possession of the following described property, to-wit:

One certain lot or parcel of ground, together with all buildings and improvements thereon and thereunto belonging, and all rights, ways, privileges, prescriptions, tenements, hereditaments, appurtenances, easements, servitudes and advantages thereunto belonging or in anywise appertaining, including all rights of liberative and acquisitive prescription, situated in the Parish of Ascension, State of Louisiana, in Section 50, Township 9 South, Range 2 East, Southeastern District of Louisiana, in that certain subdivision known as ASCENSION INDUSTRIAL PARK, and being more particularly described as the LOT NUMBER 4-A-1 according to a Final Plat showing said Lot 4-A-1 on file and of record in the office of the Clerk of Court of Ascension Parish, Louisiana in COB 599, Folio 443, File Number 416,301. Said Lot 4-A-1 having such dimensions and being subject to such servitudes and building set back lines as are more fully shown and described on said Final Plat.

Being the same property acquired by vendor from purchaser by act of sale dated June 24, 1999, filed and recorded at COB 619, Folio 506, File Number 440807, records of Ascension Parish, Louisiana.

TO HAVE AND TO HOLD the said property unto the said purchaser, his heirs, successors and assigns, free from any mortgages or other encumbrances, forever.

This present sale and conveyance is made and accepted for and in consideration of the sum and price of SEVENTY-EIGHT THOUSAND FIVE HUNDRED AND NO/100 (\$78,500.00) DOLLARS, lawful current money of the United States of America, which amount the said purchaser has paid in ready CASH, receipt of which is hereby acknowledged by the vendor, and full discharge and acquittance granted therefor.

Purchaser declared that he is purchasing the above described property as his separate and paraphernal property, with his separate and paraphernal funds, he being separate in property from his wife, Jude Robillard Grezaffi.

Now intervenes the said **JUDE ROBILLARD GREZAFFI** who acknowledges that she is separate in property from her husband, L. J. Grezaffi, and that the property herein purchased by purchaser shall be and remain his separate and paraphernal property.

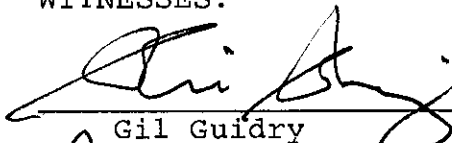
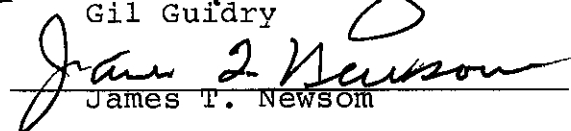
All the agreements and stipulations herein contained, and all the obligations herein assumed shall inure to the benefit of and be binding upon the heirs, successors and assigns of the respective parties hereto.


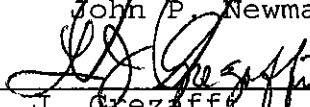
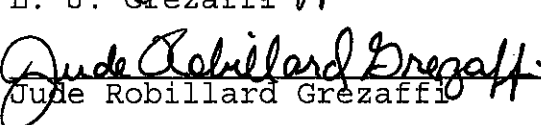
All taxes assessed against the property herein conveyed have been paid. Taxes for the year 2000 shall be prorated.

THUS DONE AND PASSED at New Roads, Parish and State aforesaid, in the presence of the undersigned competent witnesses, who have hereunto signed their names with the parties and me, said Notary, the day, month and year first above written.

WITNESSES:

LANDMARK HOMES, INC.


Gil Guidry

James T. Newsom

By: 
John P. Newman, President

L. J. Grezaffi

Jude Robillard Grezaffi


John Wayne Jewell
NOTARY PUBLIC

2000 OCT 19 PM 3:21

CASH SALE 8

COB ☒ MOB _____ OTHER _____

STATE OF LOUISIANA
PARISH OF POINTE COUPEE

BY
DY. CLERK

BE IT KNOWN, that on this 17th day of October, 2000, before me, the undersigned notary public, and the presence of the undersigned competent witnesses, personally came and appeared:

L. J. GREZAFFI (ss# [REDACTED] 5651), husband of Jude Robillard Grezaffi, with whom he resides, but from whom he is separate in property by virtue of a judgment of the 18th Judicial District Court for the Parish of Pointe Coupee, Louisiana, rendered and signed on May 22, 1995 in the proceedings bearing Number 29,817 on the docket of said court, he being domiciled in the Parish of Pointe Coupee, State of Louisiana, address: P. O. Box 692, New Roads, LA 70760;

hereinafter designated as "Seller", who declared that for the consideration and upon the terms and conditions hereinafter expressed, said Seller has bargained and sold, and does by these presents grant, bargain, sell, assign, transfer, deliver, and abandon and set over under all lawful warranties and with substitution and subrogation in and to all rights and actions of warranty against all preceding owners and vendors, unto:

ANGELO IAFRATE CONSTRUCTION, L.L.C., a Florida limited liability company, whose taxpayer identification number is 38-3424695, mailing address: 26400 Sherwood, Warren, Michigan 48091;

hereinafter designated as "Buyer", hereby accepting and purchasing for itself, its successors and assigns, and acknowledging delivery and possession of the following described property, to-wit:

One certain tract of land, together with all buildings and improvements thereon and thereunto belonging, and all rights, ways, privileges, prescriptions, tenements, hereditaments, appurtenances, easements, servitudes and advantages thereunto belonging or in anywise appertaining, including all rights of liberative and acquisitive prescription, situated in the Parish of Ascension, State of Louisiana, in Section 50, Township 9 South, Range 2 East, Southeastern District of Louisiana, in that certain subdivision known as ASCENSION INDUSTRIAL PARK, and being more particularly described as "TRACT A1A1-A-1-A-2" on that certain plat of survey made by Joseph Garrett, P.L.S., dated October 12, 2000, a certified copy of which plat is attached

hereto and made part hereof by reference for greater certainty of description. Said TRACT A1A1-A-1-A-2 contains 58.25 acres and is more fully shown and described on the aforementioned plat as follows: Commence at a point formed by the intersection of the Easterly boundary of the former Colonial Sugars Company property and the Northerly right of way of Louisiana State Highway No. 30; thence proceed S 89° 06' 59" W along said right of way limits a distance of 1,037.16 feet to point marked by a 1/2" iron pipe, being POINT OF BEGINNING; thence continue along said right of way limits S 89° 06' 59" W a distance of 364.29 feet to point marked by a 1/2" iron pipe located at a point formed by the intersection of the North right of way limits of said Louisiana State Highway No. 30 and the East right of way of Industrial Drive; thence proceed N 00° 53' 01" W a distance of 185.92 feet to point marked by a 1/2" iron pipe; thence proceed N 11° 57' 34" W a distance of 104.11 feet to point marked by a 1/2" iron pipe; thence proceed N 00° 53' 01" W a distance of 1,311.41 feet to point marked by a 1/2" iron pipe; thence proceed N 45° 26' 12" W a distance of 292.18 feet to point marked by a 1/2" iron pipe; thence proceed N 44° 07' 23" E a distance of 1,512.18 feet to point marked by a 1/2" iron pipe; thence proceed S 42° 27' 27" E a distance of 829.93 feet to point marked by a 1/2" iron pipe; thence proceed S 01° 02' 37" E a distance of 1,326.38 feet to point marked by a 1/2" iron; thence proceed S 89° 06' 59" W a distance of 1,168.85 feet to point marked by a 1/2" iron pipe; thence proceed S 00° 53' 01" E a distance of 529.60 feet to point marked by a 1/2" iron pipe; thence proceed N 89° 06' 59" E a distance of 134.29 feet to point marked by a 1/2" iron pipe; thence proceed S 00° 53' 01" E a distance of 400 feet to POINT OF BEGINNING.

Being a portion of the same property acquired by Seller from The Succession of H. Taylor Morrisette and Vaughan Inge Morrisette by act of sale dated November 15, 1996, filed and recorded at COB 568, File Number 382378 of the official records of Ascension Parish, Louisiana. Portions thereof were conveyed by Seller and reacquired by him from DDS, Inc. and from Landmark Homes, Inc. by acts of sale recorded, respectively, at ~~COB~~ _____, File Numbers 423926 and 423927, records of said parish.

The above described property is and shall be subject to the following:

(a) Servitude of Operation: The property is burdened with the presence on the adjacent estate owned by Borden, Inc., or assigns, of an operating industrial plant and the consequent inconveniences of industrial emissions therefrom.

(b) Servitude of Open Space: The property is burdened with the right of the adjacent estate owned by Borden, Inc., or assigns, to continue to diffuse its industrial emissions over the air space above the property.

(c) Servitude of Prohibition of Use: The property is burdened with the right of the adjacent estate owned by Borden, Inc., or assigns, to prohibit the construction of improvements and the right to prohibit the subdivision of the property for residential purposes.

Provided, however, nothing shall prohibit the subdivision of the property for industrial and/or commercial and/or agricultural pursuits or construction of improvements thereon for industrial and/or commercial and/or agricultural pursuits not inconsistent with the servitudes numbered (a), (b) and (c).

The servitudes numbered (a), (b) and (c), above, were created in that certain act of sale by Borden, Inc. to Colonial Sugars, Inc. dated January 5, 1981, filed and recorded in the conveyance records of Ascension Parish, Louisiana.

(d) Utility, drainage and sewage servitudes and 20', 50' and 140' building set back lines shown on the annexed plat of survey of the property herein conveyed.

(e) Those portions of the property contiguous to La. Hwy. 30 and formerly known as all or portions of Lots 3A-1 and 4A-1 and that portion of the remainder of said property situated South of the servitude designated as "EXIST. 15' SERVITUDE" as shown on the aforementioned plat of survey of said property shall be subject to the restrictions contained in an act dated July 15, 1998, filed and recorded at COB 600, File No. 417182, records of Ascension Parish, Louisiana.

(f) The remainder of said property (the whole less those portions described in (e), above) shall be subject to only the following restrictions for as long as Buyer remains the owner thereof:

1. Said property is hereby designated as commercial/industrial having uses permissive within this zoned classification with the exception of the following uses which are prohibited:

- (a) Scrap or junk yards.
- (b) Demolition yards.
- (c) Car wrecking, salvage yards, or automotive scrap or vehicular junk yards.
- (d) Abattoir and/or slaughterhouses.

2. No building shall be located on said property nearer than 50 feet from that portion of its westerly boundary designated as "50' BUILDING LINE" on the aforementioned plat of survey. Buyer agrees to construct a landscaped greenbelt within said 50 feet space, as well as portions of said property contiguous to its northwesterly (shown on said survey as having a length of 1,512.18') and southerly (shown on said survey as having a length of 1,168.85') boundary lines containing grasses and plantings which shall help obscure and screen Buyer's operations on the property. A fence may be located on the property lines. Seller acknowledges that notwithstanding such greenbelt, Buyer's structures, equipment and operations, including without limitation, an asphalt plant and concrete recycling facility, will be visible from adjacent properties and roadways.

3. Prior to construction the premises must be maintained free of debris, high grass and weeds.

4. No method of sewerage treatment shall be installed or used on the premises other than a connection to a sanitary sewer system approved by the Ascension Parish Health authorities.

5. Invalidity of any one of these covenants by judgment or court order shall in no way affect any of the other provisions which shall remain in full force and effect.

6. In the event the premises or any portion thereof is transferred by Buyer to a third party,

then and in such event the portion transferred shall become subject to the restrictions mentioned in paragraph (e) above.

(g) Reservation of one-half of all mineral rights but without surface rights in favor of The Succession of H. Taylor Morrisette, et al. as contained in the act of sale through which Seller acquired said property referred to above.

MINERAL RESERVATION: Seller, for himself, his heirs, successors and assigns, reserves all of the oil, gas and minerals and all of the oil, gas and mineral rights presently owned by him affecting the property. However, Buyer, its successors and assigns, shall have the complete and unrestricted use of the surface of said property, and no drilling or other operations shall be conducted upon said surface without the prior written consent of Buyer, its successors and assigns. With reference to the mineral servitude created through this reservation, the prescription regarding same shall be interrupted and/or suspended, as the case may be, by the drilling on and/or production from any well or wells located on any portion of the surface of the property affected by said servitude (should Buyer choose to grant same for such purposes), however small that portion may be, or by the drilling and/or production from any well located off the said property but located within a unit established by the commissioner of conservation of the State of Louisiana, or by a declared unit, any of which units include any portion of said property.

TO HAVE AND TO HOLD the said property unto the said Buyer, its successors and assigns, free from any mortgages, liens or other encumbrances other than those mentioned above, forever.

This present sale and conveyance is made and accepted for and in consideration of the sum and price of NINE HUNDRED FIFTY-FIVE THOUSAND SIX HUNDRED TWENTY-FIVE AND 00/100 (\$955,625.00) DOLLARS, current money of the United States of America, which amount the said Buyer has paid in ready CASH, receipt of which is hereby acknowledged by the Seller, and full discharge and acquittance granted therefor.

NOW COMES and intervenes **JUDE ROBILLARD GREZAFFI**, wife of seller, L. J. Grezaffi, with whom she resides, who declared and acknowledged that the property herein sold and conveyed belongs to the separate and paraphernal estate of her said husband, L. J. Grezaffi, and that she has no interest therein. However, to the extent that it may be deemed necessary, she hereby joins in this

sale to convey, for the same consideration received by her said husband (but not to be paid to her), any and all interest which she might be deemed to have in the property herein conveyed.



All agreements and stipulations herein contained, and all the obligations herein assumed, shall inure to the benefit of and be binding upon the heirs, successors, and assigns of the respective parties hereto.

All taxes assessed against the property have been paid. Taxes for the year 2000 shall be paid by Seller.

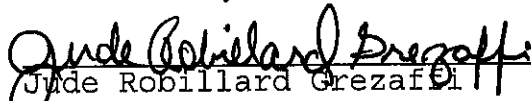
All parties signing the within instrument have declared themselves to be of full legal capacity.

THUS DONE AND SIGNED in the City of New Roads, Parish and State aforementioned, on the date first above written after a due reading of the whole.

WITNESSES:


L. J. Grezaffi


Jude Robillard Grezaffi

ANGELO IAFRATE CONSTRUCTION,
L.L.C.

By:


Dominic Iafrate, Sr.


NOTARY PUBLIC



FINAL PLAT
OF
TRACT A1A1-A-1-A-1
and
TRACT A1A1-A-1-A-2
ASCENSION INDUSTRIAL PARK (AIP)

BEING A RESUBDIVISION OF TRACT A1A1-A-1-A,
LOT 3A-1 AND LOT 4A-1
LAND FORMERLY BELONGING TO COLONIAL SUGARS COMPANY, LOCATED
IN SECTION 50, T-9-S, R-2-E, ASCENSION PARISH, LOUISIANA

FOR
L J Q LAND COMPANY, INC.
ASCENSION PARISH, LOUISIANA

ACT OF CASH SALE

490486

2001 JUN 27 PM 2:59

STATE OF LOUISIANA
PARISH OF ASCENSION

COB ☒ MOB ☐ OTHER ☐

BY Yvette M. Bergeron
DY. CLERK

BE IT KNOWN, that on June 22, 2001 before me, YVETTE M. BERGERON, Notary Public, duly commissioned and qualified, in and for the Parish of ASCENSION, State of Louisiana, and in the presence of the undersigned witnesses, personally came and appeared:

LUKE J. GREZAFFI, a/k/a L. J. Grezaffi, a resident of the full age of majority of the Parish of Pointe Coupee, State of Louisiana, who declared that he is married to and living with Jude Robillard Grezaffi; and whose address is P.O. Box 692, New Roads, Louisiana, 70760; the said L.J. Grezaffi is dealing herein with his separate property;

hereafter referred to as "SELLER(S)", who declared that for the price of **One Hundred Forty Five Thousand dollars and Zero cents (\$145,000.00)** cash, receipt of which is acknowledged, SELLER(S) hereby sell and deliver with full warranty of title and subrogation to all rights and actions of warranty SELLER(S) may have, unto:

G & M INDUSTRIES, L.L.C., a Louisiana limited liability company, represented herein by its undersigned members, Harvey Gerard Welch and Mark Gerard Welch, and whose address is 702 Winrock, Houma, LA 70360;

hereafter referred to as "PURCHASER(S)", the following described property, with all its component parts, including all rights, ways, privileges, servitudes and appurtenances thereto belonging, the possession of which PURCHASER(S) acknowledge:

ONE (1) CERTAIN LOT OR PARCEL OF GROUND, together with all the buildings and improvements thereon, situated in that subdivision of the Parish of ASCENSION, State of Louisiana, described on a plat entitled " Final Plat of Lot 89-A, Lot 98-A, Lot 99-A, and Tract A1A1-A-1 of ASCENSION INDUSTRIAL PARK, THIRD FILING, PART I, being the resubdivision of Lots 89, 98 and 99 of Ascension Industrial Park, Third Filing and Tract A1A1-A all being a portion of property formerly belonging to Colonial Sugars Company Located in Section 50, T9S, R2E, Ascension Parish, Louisiana for L.J. Grezaffi doing business as L.J.G. Land Company, Ascension Parish , Louisiana a copy which is file and of record as Instrument No.440780 in the office of the Clerk and Recorder for said parish and state, as LOT 98-A, said subdivision; said tract having such measurements and dimensions as shown on said map.

SELLER RESERVES ALL OIL, GAS AND MINERALS IN OR UNDER THE ABOVE DESCRIBED PROPERTY WHICH ARE REGULATED BY THE MINERAL CODE OF LOUISIANA; PROVIDED THAT SELLER, ITS LESSEES OR ASSIGNS, SHALL HAVE NO RIGHT TO UTILIZE ANY PART OF THE SURFACE OF THE PROPERTY IN THE EXPLORATION, PROSPECTING, STORAGE, DEVELOPMENT, REMOVAL, LEASING OR CONVEYING OF SUCH OIL, GAS AND MINERALS.

Said property is conveyed and accepted subject to all valid restrictions, servitudes, as indicated on said survey or map and as of record and mineral conveyances and/or reservations of record.

All parties signing the within instrument declared themselves to be of full legal capacity.

All taxes assessed against the property herein conveyed have been paid. Taxes for the current year will be prorated and paid by the Buyer (s) with Notice to be mailed to Buyer (s) address herein.

All agreements and stipulations herein and all the obligations assumed herein shall inure to the benefit of and be binding upon the heirs, successors and assigns of the respective parties, and the PURCHASER(S), PURCHASER(S)' heirs and assigns shall have and hold the described property in full ownership forever.

THUS DONE AND PASSED at PRAIRIEVILLE, Louisiana, in the presence of the undersigned competent witnesses, who sign with appearers and me, Notary, after due reading of the whole.

WITNESSES:

Maise L. Bensard

L.J. Grezaffi
L.J. GREZAFFI
SS#

Sandra Jackson

G & M INDUSTRIES, L.L.C.

Harvey Gerard Welch
By:

G & M INDUSTRIES, L.L.C.

Mark Welch
By:

Yvette M. Bergeron
YVETTE M. BERGERON, NOTARY PUBLIC

496129

2001 SEP 13 AM 8:49

COB. MOB. OTHER

BY
DY. CLERK

M. Brumby
DY. CLERK AND RECORDER
CASH SALE

STATE OF LOUISIANA
PARISH OF ASCENSION

BE IT KNOWN that on this 10th day of September, 2001, before me, the undersigned notary public, and in the presence of the undersigned competent witnesses, personally came and appeared:

LUKE J. GREZAFFI (ss# [REDACTED] 5651) aka L. J. Grezaffi, husband of Jude Robillard Grezaffi, with whom he resides, but from whom he is separate in property by virtue of a judgment of the 18th Judicial District Court for the Parish of Pointe Coupee, Louisiana, rendered and signed on May 22, 1995 in the proceedings bearing Number 29,817 on the docket of said court, he being domiciled in the Parish of Pointe Coupee, State of Louisiana, address: P. O. Box 692, New Roads, LA 70760;

hereinafter designated as "vendor", who declared that for the consideration and upon the terms and conditions hereinafter expressed, said vendor has bargained and sold, and does by these presents grant, bargain, sell, assign, transfer, deliver, and abandon and set over under all lawful warranties and with substitution and subrogation in and to all rights and actions of warranty against all preceding owners and vendors, unto:

KENNETH J. FIRMIN, SR. (ss# [REDACTED] 8533) and **JUDY AUSTEN FIRMIN** (ss# [REDACTED] 3560), born Austen, husband and wife, residing together, domiciled in the Parish of East Baton Rouge, Louisiana, address: 3835 Pine Park Drive, Baton Rouge, LA 70809;

hereinafter designated as "purchasers", here present, accepting and purchasing for themselves, their successors and assigns, and acknowledging delivery and possession of the following described property, to-wit:

A certain lot or parcel of ground, together with all the buildings and improvements thereon and all of the rights, ways, privileges, servitudes, appurtenances, and advantages thereunto belonging or in anywise appertaining, situated in the Parish of Ascension, State of Louisiana, in that subdivision known as ASCENSION INDUSTRIAL PARK, THIRD FILING-PART 1, which lot is more fully shown and designated as LOT 99-A on that certain plat entitled "FINAL PLAT OF LOT 89-A, LOT 98-A, LOT 99-A, AND TRACT A1A1-A-1 OF ASCENSION INDUSTRIAL PARK THIRD FILING - PART 1" made by Joseph Garrett, Registered Land Surveyor, dated September 9, 1999, a copy of which is filed and of record as Instrument No. 440780 in the conveyance records of Ascension Parish, Louisiana, to which plat reference is herewith made for greater certainty of description. Said Lot 99-A contains 2.54 acres and has such measurements and dimensions as shown on said map.

Said property is conveyed and accepted subject to all valid restrictions and servitudes, as indicated on said survey or map and as of record and mineral conveyances and/or reservations of record.

Being a portion of the same property acquired by vendor by act of record in Entry No. 382378 of the official records of Ascension Parish, Louisiana.

Vendor hereby reserves all of the oil, gas and minerals and all of the oil, gas and mineral rights which he may presently own^{re} the above described property. It is understood, however, that purchasers shall have at all times unrestricted use and occupancy of the surface of the above described lot of ground and that no drilling, mining, exploration, or other activities shall be conducted or carried on upon the surface of said property.

TO HAVE AND TO HOLD the said property unto the said purchasers, their successors and assigns, forever.

This present sale and conveyance is made and accepted, for and in consideration of the sum and price of FORTY-FIVE THOUSAND AND NO/100 (\$45,000.00) DOLLARS, current money of the United States of America, which amount the said purchasers have paid in ready CASH, receipt of which is hereby acknowledged by vendor, and full discharge and acquittance granted therefor.

All agreements and stipulations herein contained, and all the obligations herein assumed, shall inure to the benefit of and be binding upon the heirs, successors, and assigns of the respective parties hereto.

All taxes assessed against the property have been paid. Taxes for the year 2001 will be pro-rated.


All parties signing the within instrument have declared themselves to be of full legal capacity.

THUS DONE AND PASSED at my office in the City of New Roads, Parish of Pointe Coupee, Louisiana, in the presence of me, notary, and the undersigned competent witnesses who have signed in the presence of the parties and me on the date first above written.

WITNESSES:



Vicky S. Schexnayder


Dale J. Breaux


Luke J. Grezaffi


Kenneth J. Firmin, Sr.


Judy Austen Firmin


NOTARY PUBLIC
John Wayne Jewell

498251

2001 OCT 12 AM 11:04

COB _____ MOB _____ OTHER _____

BY CASH SALE

S. Latine
STATE OF LOUISIANA
PARISH OF EAST BATON ROUGE

BE IT KNOWN that on the 10th day of October, 2001, before me, a Notary Public for the Parish of East Baton Rouge, Louisiana, and in the presence of the undersigned subscribing witnesses, personally appeared as Seller:

L.J. GREZAFFI (SS [REDACTED] 5651), married to and living with Jude Robillard Grezaffi, being a resident of the lawful age of majority of the Parish of Pointe Coupee, State of Louisiana, the said L.J. Grezaffi dealing herein with his own separate property under his own separate administration and control; (SELLER)

who declared that for the price of SEVENTY-ONE THOUSAND AND NO/100 (\$71,000.00) DOLLARS, cash in hand paid, receipt of which is hereby acknowledged, Seller does hereby sell and deliver, with full warranty of title and subrogation to all rights and actions of warranty Seller may have unto:

JENNINGS BRYAN FRYE (SSAN# [REDACTED]) AND AGNES HENDERSON FRYE (SSAN# [REDACTED]), born Henderson, married to and living with each other, both residents of the lawful age of majority of the Parish of East Baton Rouge, State of Louisiana; the said Jennings Bryan Frye and Agnes Henderson Frye being represented herein by Z.C. Dunaway, their agent and attorney-in-fact pursuant to the attached Power of Attorney; (BUYERS)

who acknowledges delivery and possession of the following described property:

Two (2) certain lots or parcels of ground, together with all the buildings and improvements thereon, situated in the Parish of Ascension, State of Louisiana, in that subdivision known as ASCENSION INDUSTRIAL PARK, THIRD FILING, PART 1, and being designated as LOTS NUMBER ELEVEN (11) AND TWELVE (12), said subdivision, said lots having those measurements and dimensions as shown on a survey made by Joseph Garrett, P.E., P.L.S., dated June 25, 1999, recorded in File No. 440780, Ascension Parish Clerk and Recorder.

Buyer is aware that there are certain subdivision restrictions affecting said property on file and of record in the office of the Clerk and Recorder for the said Parish and State. This reference to these restrictions is not intended to, nor does it hereby reimpose the same but merely calls them to the attention of the buyer.

Sale is made subject to any prior mineral reservations of record.

To have and to hold said property unto the buyer, buyer's heirs, successors and assigns, forever.

All parties signing the within instrument, either as parties or as witnesses, have declared themselves to be of full legal capacity.

All agreements and stipulations herein, and all the obligations assumed shall inure to the benefit of and be binding upon the heirs, successors and assigns of the respective parties.

The certificate of mortgages required by Article 3364 of the revised Civil Code of Louisiana is dispensed with by the parties hereto. All taxes assessed against the property herein conveyed have been paid.

THUS DONE AND SIGNED at Baton Rouge, Louisiana, on the date above written, in the presence of me, Notary, and the undersigned competent witnesses.

WITNESSES:

[Signature]
[Signature]

[Signature]
L.J. Grezaffi
[Signature]
Jennings Bryan Frye and Agnes
Henderson Frye, by Z.C. Dunaway
their agent and attorney-in-
fact

[Signature]
William R. Mullins, III
NOTARY PUBLIC

POWER OF ATTORNEY

STATE OF LOUISIANA
PARISH OF EAST BATON ROUGE

BE IT KNOWN, that on this 10 day of October, 2001, before me, the undersigned Notary Public, duly commissioned and qualified in and for the aforesaid Parish and State, and in the presence of the witnesses hereinafter named and undersigned, personally came and appeared:

JENNINGS BRYAN FRYE AND AGNES HENDERSON FRYE, born Henderson, married to and living with each other, both residents of the lawful age of majority of the Parish of East Baton Rouge, State of Louisiana;

who declared that they do by these presents make, nominate, ordain, authorize, constitute and appoint, and in their place and stead, Z.C. Dunaway, a resident of the lawful age of majority of the Parish of East Baton Rouge, State of Louisiana, to be their true and lawful agent and attorney-in-fact, giving and by these presents granting unto the said agent and attorney-in-fact full power and authority, for and in their name and behalf, to execute an Act of Cash Sale and any and all exchange documents necessary to purchase or exchange, with full warranty of title, free of any encumbrances whatsoever, and with full and complete transfer and subrogation of all rights and actions of warranty against all preceding owners and vendors, the following described property, to-wit:

Lots 11 & 12, Ascension Industrial Park, Ascension Parish, Louisiana;

and they hereby authorize and empower their said agent and attorney-in-fact to purchase the above described property for the total consideration of \$71,000.00, and to sign any and all other documentation that may be necessary to complete the said transaction, as agent, in his sole and absolute discretion deems necessary and advisable.

And generally, for the full execution of the purposes aforesaid, the said agent and attorney-in-fact is hereby authorized and empowered to sign all acts, and generally to do and perform all acts necessary and property in the premises with the same validity as they might do if personally present, and they do hereby ratify and confirm any past actions whatsoever, the said agent and attorney-in-fact may have done or may do by virtue of this power.

THUS DONE AND PASSED on the date first above written, in the City of Baton Rouge, Parish of East Baton Rouge, State of Louisiana, in the presence of the undersigned competent witnesses, who have hereunto signed their names with appearers and me, the undersigned authority, after due reading of the whole.

Witnesses

Kathy Beems
M. Holland

Jennings Bryan Frye
Agnes Henderson Frye

William R. Mullins, III
Notary Public

CERTIFIED TRUE COPY OF
INSTRUMENT FILED FOR RECORD

512247

2002 APR 15 AM 10:13

COB. ☒ MOB. ☐ OTHER ☐

BY _____
DY. CLERK

**STATE OF LOUISIANA
PARISH OF ASCENSION**

BY, CLERK AND RECORDER

ACT OF CASH SALE

BE IT KNOWN, that on this 11 day of April, 2002, before me, the undersigned Notary Public, duly commissioned and qualified, and in the presence of the undersigned competent witnesses, personally came and appeared:

L. J. GREZAFFI (SSN: [REDACTED] 5651), a person of the full age of majority, domiciled and residing in the Parish of Pointe Coupee, State of Louisiana, married to and living with Jude Robillard Grezaffi, but dealing herein with his separate property, whose mailing address is declared to be Post Office Box 692, New Roads, Louisiana 70760;

hereafter referred to as "SELLER";

who declared that for the price of ONE HUNDRED FOURTEEN THOUSAND FOUR HUNDRED FIFTY AND NO/100 (\$114,450.00) DOLLARS cash, receipt of which is acknowledged, SELLER hereby sells and delivers with full warranty of title and subrogation to all rights and actions of warranty SELLER may have, unto:

SHORT STOP, INC. (TIN: 72-0769082), a Louisiana corporation, domiciled and doing business in the Parish of Ascension, State of Louisiana, whose mailing address is declared to be 13490 Adam Templet Road, Gonzales, Louisiana 70737, represented herein by **CHARLES J. GAUTREAU**, its President, as per that certain act of Corporate Resolution recorded for record in the official records of Ascension Parish, Louisiana, at File Number 159392;

hereafter referred to as "PURCHASER";

the following described property, with all its component parts, including all rights, ways, privileges, servitudes and appurtenances thereto belonging, the possession of which PURCHASER acknowledges:

A certain tract or parcel of ground, together with all buildings and improvements thereon, situated in Section 50, Township 9 South, Range 2 East, Ascension Parish, Louisiana, being described on a certain map or plan of survey prepared by Joseph Garrett, P.E., P.L.S., Registered Land Surveyor, dated June 25, 1999, and entitled, *"Final Plat of Ascension Industrial Park, Third Filing - Part 1, Being the Resubdivision of Lots 9, 10, 11, 12, 13, 14, 15 & 16 of the Woodlands Subdivision, Second Filing, Lots 17, 18, 19, 20, 21, 22 & 23 of the Woodlands Subdivision, Third Filing, and Tract A1A1, All Being a Portion of the Property Formerly Belonging to Colonial Sugars Company, Located in Section 50, T-9-S, R-2-E, Ascension Parish, Louisiana, For L. J. Grezaffi, Doing Business as L.J.G. Land Company, Ascension Parish, Louisiana,"* a copy of said survey being approved by the Ascension Parish Planning Commission, Harvey Kling Chairman, dated June 25, 1999, and filed for record in the official records of Ascension Parish, Louisiana, at COB 619, Folio 476, File Number 440780. Said tract being designated as **LOT SEVENTY-EIGHT (78)**, containing 3.51 acres, and having such bearings and dimensions and being subject to such servitudes and rights-of-way as shown more clearly on the map or plan of survey referred to above and made a part hereof by reference.

The above described property is subject to certain subdivision restrictions entitled Act of Restrictions of Ascension Industrial Park, recorded on July 16, 1998, at COB 600, File Number 417182, and that certain act of restrictions entitled Act of Restrictions of Ascension Industrial Park, recorded on August 3, 1999, at COB 622, File Number 443802 of the official records of Ascension Parish, Louisiana. This statement is not intended to reestablish or reimpose said restrictions, but is to make PURCHASER aware of said restrictions.

SELLER reserves all of the oil, gas and other minerals in, on and under the land conveyed herein, but agrees that the surface of the land shall not be used for the exploration for or development of any mineral.

Taxes for the current year will be pro-rated.

GL



All parties signing the within instrument have declared themselves to be of full legal capacity and have declared that the name, marital status, domicile and address of each is correct as set forth above.


All agreements and stipulations herein and all the obligations assumed herein shall inure to the benefit of and be binding upon the heirs, successors and assigns of the respective parties, and the PURCHASER, PURCHASER's heirs and assigns shall have and hold the described property in full ownership forever.

Appearers recognize that, except to the extent separately certified in writing, no title examination of said property has been performed by any undersigned Notary.

THUS DONE AND PASSED at Gonzales, Louisiana, in the presence of the undersigned competent witnesses on the date hereinabove written, who sign with appearers and me, Notary, after due reading of the whole.

WITNESSES:


L. J. GREZAFFI

SHORT STOP, INC.

BY: 
CHARLES J. GAUTREAU, PRESIDENT


DWIGHT D. POIRRIER, NOTARY PUBLIC

C:\OFFICE\WPWIN\WPDOCS\PROPERTY\SHORSTOP.SLE

END OF DOCUMENT-APCC

513997

2002 MAY -3 AM 8:46

COB ☒ MOD ☐ OTHER ☐
CASH SALE

BY _____
DY. CLERK

STATE OF LOUISIANA DY. CLERK AND RECORDER
PARISH OF POINTE COUPEE

BE IT KNOWN, that on this 1st day of May, 2002, before me, a Notary Public, duly commissioned and qualified in and for the Parish of Pointe Coupee, State of Louisiana, and in the presence of the witnesses hereinafter named and undersigned, personally came and appeared:

BAYOU STATE INVESTMENT OF ASCENSION, INC. (Tax I.D.#72-1331155), a Louisiana corporation domiciled and doing business in the Parish of Ascension, herein represented by its duly authorized agent, Rodney Daigle, as per Corporate Resolution recorded in Ascension Parish records, address: 14136 Bishop Woods Road, Gonzales, Louisiana 70737;

hereinafter designated as "vendor", who declared that for the consideration and upon the terms and conditions hereinafter expressed, said vendor has bargained and sold, and does by these presents grant, bargain, sell, assign, transfer, deliver, and abandon and set over under all lawful warranties and with substitution and subrogation in and to all rights and actions of warranty against all preceding owners and vendors, unto:

L. J. GREZAFFI (ss# [REDACTED] 5651), husband of Jude Robillard Grezaffi, with whom he resides, but from whom he is separate in property by virtue of a judgment of the 18th Judicial District Court for the Parish of Pointe Coupee, Louisiana, rendered and signed on May 22, 1995 in the proceedings bearing Number 29,817 on the docket of said court, he being domiciled in the Parish of Pointe Coupee, State of Louisiana, address: P. O. Box 692, New Roads, LA 70760;

hereinafter designated as "purchaser", here present, accepting and purchasing for himself, his heirs, successors and assigns, and acknowledging delivery and possession of the following described property, to-wit:

A certain lot or parcel of ground, together with all buildings and improvements situated thereon and thereunto belonging, and all rights, ways, privileges, servitudes and advantages thereunto belonging or in anywise appertaining, situated in the Parish of Ascension, State of Louisiana, in Section 50, Township 9 South, Range 2 East, Southeastern District of Louisiana, in that certain subdivision known as ASCENSION INDUSTRIAL PARK, THIRD FILING PART I, as per survey made by Joseph Garrett, P.E., P.L.S. dated 6/25/99 and recorded in File No. 440780 of Ascension Parish records, and more particularly described as LOT 76 of ASCENSION INDUSTRIAL PARK, THIRD FILING PART I, said Lot 76 having such measurements and dimensions as shown on said survey and being subject to such servitudes, building set back lines and rights of way as are shown on said survey.

Being the same property acquired by vendor from purchaser by act of sale dated July 6, 1999, filed and recorded at COB 620, No. 441703, records of Ascension Parish, Louisiana.

TO HAVE AND TO HOLD the said property unto the said purchaser, his successors and assigns, free from any mortgages or other encumbrances, forever.

15c
2002 MAY 3 AM 8:46
513997

2002 DEC 20 PM 3:20

This present sale and conveyance is made and accepted for and in consideration of the sum and price of TWENTY-FIVE THOUSAND AND NO/100 (\$25,000.00) DOLLARS, lawful current money of the United States of America, which amount the said purchaser has paid in ready CASH, receipt of which is hereby acknowledged by the vendor, and full discharge and acquittance granted therefor.

Purchaser declared that he is purchasing the above described property as his separate and paraphernal property, with his separate and paraphernal funds, he being separate in property from his wife, Jude Robillard Grezaffi.

All the agreements and stipulations herein contained, and all the obligations herein assumed shall inure to the benefit of and be binding upon the heirs, successors and assigns of the respective parties hereto.

All taxes assessed against the property herein conveyed have been paid. Taxes for the year 2002 shall be prorated.

THUS DONE AND PASSED at my office in the City of New Roads, Parish and State aforesaid, in the presence of the undersigned competent witnesses, who have hereunto signed their names with the parties and me, said Notary, the day, month and year first above written.

WITNESSES:

BAYOU STATE INVESTMENT OF
ASCENSION, INC.

Vicky Schexnayder
Vicky Schexnayder

By Rodney Daigle
Rodney Daigle, President

Sally M. Saizan
Sally M. Saizan

Jude Robillard Grezaffi
J. R. Grezaffi

John Wayne Jewell
NOTARY PUBLIC
John Wayne Jewell

531265

2002 DEC -6 PM 12:47

COR. NOT OTHER

BY

CASH SALE

DY. CLERK

DY. CLERK AND RECORDER

STATE OF LOUISIANA
PARISH OF ASCENSION

BE IT KNOWN, that on this 4th day of December, 2002, before me, the undersigned notary public, personally appeared:

G & M INDUSTRIES, L.L.C., (Tax I.D.# 72-1347839) a Louisiana limited liability company, represented herein by its undersigned members, Harvey Gerard Welch and Mark Gerard Welch, and whose address is 702 Winrock, Houma, LA 70360;

hereinafter designated as "vendor", who declared that for the consideration and upon the terms and conditions hereinafter expressed, said vendor has bargained and sold, and does by these presents grant, bargain, sell, assign, transfer, deliver, and abandon and set over under all lawful warranties and with substitution and subrogation in and to all rights and actions of warranty against all preceding owners and vendors, unto:

L. J. GREZAFFI (ss# [REDACTED] 5651), husband of Jude Robillard Grezaffi, born Robillard, with whom he resides, but from whom he is separate in property by virtue of a judgment of the 18th Judicial District Court for the Parish of Pointe Coupee, Louisiana, rendered and signed on May 22, 1995 in the proceedings bearing Number 29,817 on the docket of said court, a certified copy of which is filed and recorded under File Number 473925 of the records of Ascension Parish, Louisiana, he being domiciled in the Parish of Pointe Coupee, Louisiana, address: P. O. Box 692, New Roads, LA 70760;

hereinafter designated as "purchaser", here present, accepting and purchasing for himself, his successors and assigns, and acknowledging delivery and possession of the following described property, to-wit:

A certain lot or parcel of ground, together with all the buildings and improvements thereon, situated in the Parish of Ascension, State of Louisiana, in Section 50, T9S, R2E, being a portion of Ascension Industrial Park, 3rd Filing, which lot or parcel of ground herein described being shown and designated as **LOT 98-A-2** on a plat entitled "MAP SHOWING RESUBDIVISION OF LOT 98-A ASCENSION INDUSTRIAL PARK, 3rd FILING INTO LOTS 98-A-1 and 98-A-2" made by Joseph Garrett, P.L.S. dated November 19, 2002, a certified copy of which plat is attached hereto and made a part hereof by reference for greater certainty of description. Said Lot 98-A-2 contains 1.79 acres and has a front of 150.24 feet on the southeasterly right of way limits of La. Hwy. 73 by a depth on its northeasterly boundary of 580.33 feet (along a bearing of S 44° 38' 48" E), a depth on its southwesterly boundary of 583.51 feet (along a bearing of S 47° 52' 01" E) and same has a width of 117.64 feet on its rear or southeasterly boundary and is bounded as follows: In front or northwesterly by said La. Hwy. 73; northeasterly by Lot 99-A of said Ascension Industrial Park, 3rd Filing; southwesterly by Lot 98-A-1 of the attached plat; and in the rear or southeasterly by other property of purchaser.

Said Lot 98-A-2 is a portion of Lot 98-A of ASCENSION INDUSTRIAL PARK, THIRD FILING, PART I as shown on a plat thereof a copy of which is on file and of record as File No. 440780 in the office of the Clerk and Recorder for Ascension Parish, Louisiana.

Attached hereto is evidence of approval of the re-subdivision of Lot 98-A by the Architectural Control Committee of Ascension Industrial Park.

Being a portion of the same property acquired by vendor from purchaser by act of sale dated June 22, 2001, recorded at File No. 490486 of the conveyance records of Ascension Parish, Louisiana.

Said property is conveyed and accepted subject to all valid restrictions and servitudes as indicated on said survey and as of record and mineral conveyances and/or reservations of record.

TO HAVE AND TO HOLD the said property unto the said purchaser, his successors and assigns, free from any mortgages or other encumbrances, forever.

This present sale and conveyance is made and accepted for and in consideration of the sum and price of THIRTY-FIVE THOUSAND EIGHT HUNDRED AND NO/100 (\$35,800.00) DOLLARS, lawful current money of the United States of America, which amount the said purchaser has paid in ready CASH, receipt of which is hereby acknowledged by the vendor, and full discharge and acquittance granted therefor.

All the agreements and stipulations herein contained, and all the obligations herein assumed shall inure to the benefit of and be binding upon the successors and assigns of the respective parties hereto.

All taxes assessed against the property herein conveyed have been paid. Taxes for the year 2002 shall be paid by vendor.

THUS DONE AND SIGNED on the date first above written after a due reading of the whole.

WITNESSES:

Ralph W. Thoms
Paul J. Pittman

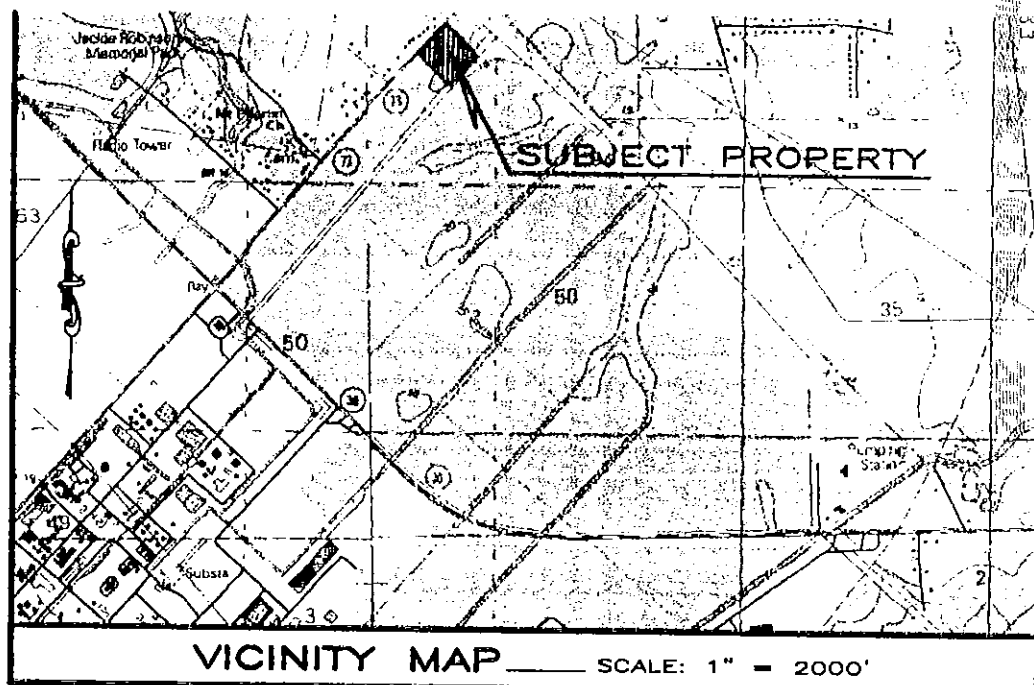
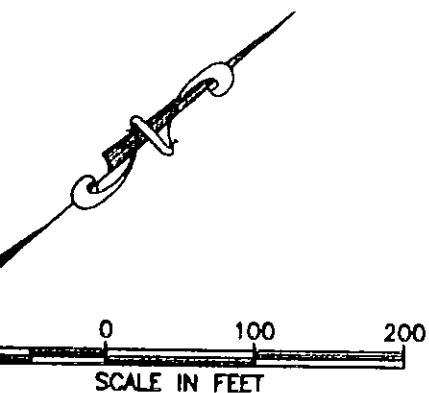
G & M INDUSTRIES, L.L.C.

By Harvey Gerard Welch

By Mark Gerard Welch

L. J. Grezaffi

John Wayne Jewell
NOTARY PUBLIC
(John Wayne Jewell)



***ZONING NOTE:**

THE LAND USE OF INDUSTRIAL PARK WAS "GRANDFATHERED IN" PER LETTER BY ASCENSION PARISH DEPARTMENT OF ZONING, DATED OCTOBER 24, 2001, AND FURNISHED TO THIS FIRM BY LATTER & BLUM INC.

APPROVED:

Jamie E. Altier

CHAIRMAN
ASCENSION PARISH PLANNING COMMISSION

DATE: 11.20.2002

FILE NO.: 2645

____ MAP SHOWING RESUBDIVISION OF ____

LOT 98-A

ASCENSION INDUSTRIAL PARK, 3rd FILING

____ INTO ____

LOTS 98-A-1 and 98-A-2

ALL BEING A PORTION OF PROPERTY FORMERLY BELONGING TO COLONIAL SUGARS COMPANY, LOCATED IN SECTION 50, T.9S.-R.2E., ASCENSION PARISH, LOUISIANA

____ FOR ____

L.J.G. LAND COMPANY

ASCENSION PARISH, LOUISIANA



**PAN AMERICAN ENGINEERS - BATON ROUGE
INCORPORATED**

8414 BLUEBONNET BLVD., SUITE 100
BATON ROUGE, LA. 70810
(225) 785-1802

DESIGNED	M BOUDREAUX
CHECKED	J GARRETT

DETAILED	M BOUDREAUX
CHECKED	J GARRETT

DATE	11/19/02
JOB NO.	02-4560

FILED AND RECORDED
KERNIE MART COURQUE
ASSISTANT CLERK OF COURT

CASH SALE

542557

CERTIFIED TRUE COPY OF
INSTRUMENT FILED FOR RECORD

2003 APR 29 AM 10: 00

STATE OF LOUISIANA

COB. ✓ MOS. OTHER

BY _____
DY. CLERK

PARISH OF EAST BATON ROUGE

BY CLERK AND RECORDER

BE IT KNOWN that on **April 25, 2003**, before me, a Notary Public for the Parish of East

Baton Rouge, and in the presence of the subscribing witnesses, personally appeared:

LUKE J. GREZAFFI, married to and living with Jude R. Grezaffi, domiciled in the Parish of Pointe Coupee, State of Louisiana, whose mailing address is 706 E. Main Street, New Roads, LA 70760, represented herein by his Agent and Attorney in Fact, Jude R. Grezaffi, pursuant to Power of Attorney attached hereto, and **JUDE R. GREZAFFI**, wife of Luke J. Grezaffi, domiciled in the Parish of Pointe Coupee, State of Louisiana, whose mailing address is 706 E. Main Street, New Roads, LA 70760, appearing herein to acknowledge the separate property of Luke J. Grezaffi; herein called **SELLER**,

who declared that for the price of **One Hundred Fourteen Thousand (\$114,000.00), Dollars,** cash, receipt of which is acknowledged, **SELLER** hereby sells and delivers with full warranty of title and subrogation to all rights and actions of warranty **SELLER** may have unto:

STAR DESIGN CORPORATION, a corporation existing under the laws of the State of Louisiana, represented herein by its President, Robert A. Beter, II, domiciled in the Parish of Livingston, State of Louisiana, whose permanent mailing address is declared to be 32342 Weiss Road, Walker, LA 70785; herein called **BUYER**,

the following described property the possession and delivery of which **BUYER** acknowledges:

A certain lot or parcel of ground, together with all buildings and improvements situated thereon and thereunto belonging, and all rights, ways, privileges, servitudes and advantages thereunto belonging or in anywise appertaining, situated in the Parish of Ascension, State of Louisiana, in Section 50, Township 9 South, Range 2 East, Southeastern District of Louisiana, in that certain subdivision known as **ASCENSION INDUSTRIAL PARK, THIRD FILING, PART I**, as per survey entitled "Map Showing Resubdivision of Lots 69 and 76, Ascension Industrial Park, Third Filing, Part One, made by Joseph Garrett, P.E., P.L.S. dated 3/25/03 and recorded in conveyance records of Ascension Parish, Louisiana, and more particularly described as Lot 76-A of **ASCENSION INDUSTRIAL PARK, THIRD FILING, PART I**, said lot 76-A having such measurements and dimensions as shown on said survey and being subject to such servitudes, building set back lines and rights of way as are shown on said survey.

SELLER reserves unto itself all oil, gas and other minerals and/or mineral rights in and to the above described property but releases and relinquishes all surface rights and operations.

The property is sold subject to restrictions and servitudes of record and to any zoning ordinances affecting the property.

The undersigned **SELLER** and **BUYER** herein acknowledge the undersigned Notary has not procured a zoning certificate from the City or Parish where the property is located and agree to

hold the notary harmless from any liability in connection therewith.

The ad valorem taxes on said property for the current year have been prorated as of this date, based on this last year's assessment, and **BUYER** assumes the payment thereof. Any difference will be adjusted between the parties hereto. **SELLER** declares all prior years taxes have been paid.

All parties signing the within instrument have declared themselves to be of full legal capacity.


All agreements and stipulations herein, and all the obligations herein assumed shall inure to the benefit of and be binding upon the heirs, successors, and assigns of the respective parties, and the **BUYER**, his heirs and assigns shall have and hold the described property in full ownership forever.

The certificate of mortgages required by Article 3364 of the Revised Civil Code of Louisiana is dispensed with by the parties.

Certificates are not annexed showing that taxes assessed against the property have been paid and the parties release me, Notary, from any liability in connection therewith.

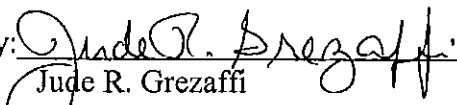
Done and signed by the parties in my office in Baton Rouge, Louisiana, on the date first above written, in the presence of me, Notary, and the following competent witnesses who have signed in the presence of the parties and me, Notary.

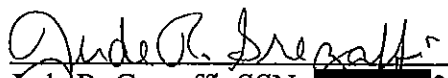
WITNESSES:



LUKE J. GREZAFFI


SSN: [REDACTED] 5651

By: 
Jude R. Grezaffi
Agent and Attorney in Fact


Jude R. Grezaffi, SSN: [REDACTED] 274
Signing to acknowledge the separate property
of her husband, Luke J. Grezaffi

STAR DESIGN CORPORATION

TIN: 27-0023766

By: 
Robert A. Beter, President



D. BRIAN COHN
NOTARY PUBLIC

STATE OF LOUISIANA
PARISH OF POINTE COUPEE

POWER OF ATTORNEY

Before the undersigned Notary Public, and in the presence of the undersigned witnesses, there appeared:

LUKE J. GREZAFFI, (SSN: [REDACTED] 5651), married to and living with Jude R. Grezaffi, domiciled in the Parish of Pointe Coupee, State of Louisiana, whose present mailing address is 706 E. Main Street, New Roads, Louisiana 70760; referred to herein as "**Principal**"; who declared that he does by these presents make, constitute and appoint

JUDE R. GREZAFFI, ([REDACTED] 2274), wife of Luke J. Grezaffi, domiciled in the Parish of Pointe Coupee, State of Louisiana, whose present mailing address is 706 E. Main Street, New Roads, LA 70760; referred to herein as "**Agent**";

to be his true and lawful agent and attorney-in-fact, giving and granting unto Agent full power and authority to do and perform all and every act and thing whatsoever requisite, necessary, and proper to accomplish the following:

1. For Principals and in Principals' names to sell the following described property:

A certain lot or parcel of ground, together with all buildings and improvements situated thereon and thereunto belonging, and all rights, ways, privileges, servitudes and advantages thereunto belonging or in anywise appertaining, situated in the Parish of Ascension, State of Louisiana, in Section 50, Township 9 South, Range 2 East, Southeastern District of Louisiana, in that certain subdivision known as ASCENSION INDUSTRIAL PARK, THIRD FILING, PART I, as per survey entitled "Map Showing Resubdivision of Lots 69 and 76, Ascension Industrial Park, Third Filing, Part One, made by Joseph Garrett, P.E., P.L.S. dated 3/25/03 and recorded in conveyance records of Ascension Parish, Louisiana, and more particularly described as Lot 76-A of ASCENSION INDUSTRIAL PARK, THIRD FILING, PART I, said lot 76-A having such measurements and dimensions as shown on said survey and being subject to such servitudes, building set back lines and rights of way as are shown on said survey.

for a sum in an amount equal to ONE HUNDRED FOURTEEN THOUSAND AND NO/100 (\$114,000.00) DOLLARS CASH to The Star Design Corporation, whose mailing address is P.O. Box 518, Geismar, LA 70734, and to execute in Principals' names any documents necessary to accomplish the same.

2. For Principal and in Principals' name to sign all papers, documents and acts necessary in order to accomplish the foregoing, including, but not limited to all disclosures required under law, and HUD Settlement Statements; to receive and receipt for and endorse and deliver any sale proceeds payable to Principal in connection with the foregoing, and to do any and all things the said Agent, in Agent's sole and uncontrolled discretion, deems necessary or proper in connection therewith.

Thus signed on this 23 of April, 2003, at New Roads, Louisiana, in the presence of the undersigned Notary Public and witnesses, who have signed with the parties after due reading of the whole.

WITNESSES:

Jessie Labatut

Erica J. Rogers

LUKE J. GREZAFFI

NOTARY PUBLIC

END OF DOCUMENT-APCG

546906

2003 JUN 13 AM 11:47

STATE OF LOUISIANA
PARISH OF EAST BATON ROUGE

COR. ☒ MOD. ☐ OTHER ☐
CASH SALE
BY [Signature]
DY. CLERK AND RECORDER

BY _____
DY. CLERK

BEFORE ME, the undersigned notary public, duly commissioned and qualified in and for the parish and state aforesaid, and in the presence of the undersigned competent witnesses, personally came and appeared:

L. J. GREZAFFI, (SSN: [REDACTED] 5651), A married man as his sole and separate property, resident of the full age of majority of West Baton Rouge, State of Louisiana, whose permanent mailing address is 706 East Main Street, New Roads, Louisiana 70760;

Hereinafter referred to as "Seller" whether singular or plural, who declared that for the price of \$42,141.00 cash, receipt of which is hereby acknowledged, Seller hereby sells and delivers with full warranty of title and subrogation to all rights and actions of warranty Seller may have unto:

BROU INVESTMENTS, LLC, (TIN: 56-2354221), a limited-liability company duly organized, validly existing and in good standing under the laws of the State of Louisiana and has its registered offices at 17646 Chasefield Avenue, Baton Rouge, Louisiana 70817, appearing herein through its duly authorized agent, Donald J. Brou and Glenda G. Brou, by virtue of resolution, a copy of which is attached hereto;

hereinafter referred to as "Buyer" whether singular or plural, the following described property:

One (1) certain tract of land, together with all buildings and improvements thereon, and all of the rights, ways, privileges, prescriptions, tenements, hereditaments, appurtenances, easements, servitudes and advantages thereunto belonging or in anywise appertaining, including all rights of liberative and acquisitive prescription, situated in the Parish of Ascension, State of Louisiana, In Section 50, Township 9 South, Range 2 East, Southeastern District of Louisiana, in that certain subdivision known as ASCENSION INDUSTRIAL PARK, SECOND FILING, and being more particularly described as LOT FOURTEEN (14) on that certain plat of survey entitled "Final Plat of TRACT A1A1-A-1-A-1-A and LOTS 5A-1A and LOTS 9 THRU 15, Ascension Industrial Park (Second Filing), Being a Resubdivision of Tract A1A1-A-1-A-1 and Lot 5A-1, Land formerly belonging to Colonial Sugars Company, Located in Section 50, T-9-S, R-2-E, Ascension Parish, Louisiana for L. J. G. Land Company, Inc." made by Joseph Garrett, Professional Land Surveyor, dated August 15, 2001, a copy of which is on file and of record at File No. 494623 of the conveyance records of Ascension Parish, State of Louisiana. Said Lot 14 0.59 acres and is more fully described as follows, to-wit:

Commence at a point formed by the intersection of the Easterly boundary of the former Colonial Sugars Company property and the Northerly right of way of Louisiana State Highway No. 30; thence proceed S 89° 06' 59" W along said right of way limits a distance of 1,401.45 feet to a point marked by a 1/2" iron pipe located at a point formed by the intersection of the North right of way limits of said Louisiana State Highway No. 30 and the East right of way of Industrial Drive; thence proceed S 89° 06' 59" W a distance of 100.00 feet; thence proceed N 00° 53' 01" W a distance of 185.92 feet; thence proceed N 10° 11' 31" W a distance of 104.11 feet; thence proceed N 00° 53' 01" W a distance of 408.67 feet to the POINT OF BEGINNING; N 00° 53' 01" W a distance of 102.16 feet; thence proceed S 89° 06' 59" W a distance of 250.00 feet; thence proceed S 00° 53' 01" E a distance of 102.16 feet; thence proceed N 89° 06' 59" E a distance of 250.00 feet back to the point of beginning, and being subject to such servitudes and restrictions as are shown on the said map.

Said property is hereby conveyed with the Seller retaining all mineral rights.


Property taxes for the year 2002 have been paid.


All agreements and stipulations herein, and all the obligations herein assumed shall inure to the benefit of and be binding upon the heirs, successors and assigns of the respective parties, and Buyer, Buyer's heirs and assigns, shall have and hold the described property in full ownership forever.

The certificate of mortgages required by Article 3364 of the Revised Civil Code of Louisiana as well as required tax and zoning certificates are dispensed with by the parties, who relieve the undersigned Notary Public of any responsibility for the production thereof.

THUS DONE AND SIGNED in the presence of the undersigned competent witnesses and me, Notary Public, on May 30, 2003.

WITNESSES:



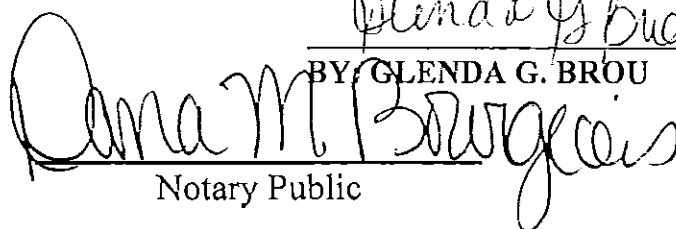



L. J. GREZAFFI

BROU INVESTMENTS, LLC


BY: DONALD J. BROU


BY: GLENDA G. BROU


Notary Public

LIMITED LIABILITY COMPANY RESOLUTION TO BORROW / GRANT COLLATERAL

Principal	Loan Date	Maturity	Loan No	Call / Coll	Account	Officer	Initials
\$140,000.00	05-30-2003	05-30-2004		009		490LG	

References in the shaded area are for Lender's use only and do not limit the applicability of this document to any particular loan or item.
Any item above containing ***** has been omitted due to text length limitations.

Company: BROU INVESTMENTS, LLC (TIN: 56-2354221)
17646 CHASEFIELD AVE
BATON ROUGE, LA 70817

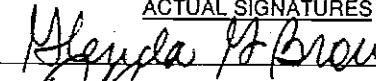

Lender: HANCOCK BANK OF LOUISIANA
COURSEY BRANCH
13380 COURSEY BLVD
BATON ROUGE, LA 70816

WE, THE UNDERSIGNED, DO HEREBY CERTIFY THAT:

THE COMPANY'S EXISTENCE. The complete and correct name of the Company is BROU INVESTMENTS, LLC ('Company'). The Company is a limited liability company which is, and at all times shall be, duly organized, validly existing, and in good standing under and by virtue of the laws of the State of Louisiana. The Company is duly authorized to transact business in all other states in which the Company is doing business, having obtained all necessary filings, governmental licenses and approvals for each state in which the Company is doing business. Specifically, the Company is, and at all times shall be, duly qualified as a foreign limited liability company in all states in which the failure to so qualify would have a material adverse effect on its business or financial condition. The Company has the full power and authority to own its properties and to transact the business in which it is presently engaged or presently proposes to engage. The Company maintains an office at 17646 CHASEFIELD AVE, BATON ROUGE, LA 70817. Unless the Company has designated otherwise in writing, the principal office is the office at which the Company keeps its books and records. The Company will notify Lender prior to any change in the location of the Company's state of organization or any change in the Company's name. The Company shall do all things necessary to preserve and to keep in full force and effect its existence, rights and privileges, and shall comply with all regulations, rules, ordinances, statutes, orders and decrees of any governmental or quasi-governmental authority or court applicable to the Company and the Company's business activities.

RESOLUTIONS ADOPTED. At a meeting of the members of the Company, duly called and held on May 30, 2003, at which a quorum was present and voting, or by other duly authorized action in lieu of a meeting, the resolutions set forth in this Resolution were adopted.

MEMBERS. The following named persons are members of BROU INVESTMENTS, LLC:

NAMES	TITLES	AUTHORIZED	ACTUAL SIGNATURES
GLENDIA G. BROU	Member	Y	X 
DONALD J. BROU	Member	Y	X 

ACTIONS AUTHORIZED. Any two (2) of the authorized persons listed above may enter into any agreements of any nature with Lender, and those agreements will bind the Company. Specifically, but without limitation, any two (2) of such authorized persons are authorized, empowered, and directed to do the following for and on behalf of the Company:

Loan. To negotiate and obtain a multiple advance loan from Lender in the amount of One Hundred Forty Thousand & 00/100 Dollars (U.S. \$140,000.00) under such terms and conditions as said members may agree to in their sole discretion, for such sum or sums of money as in they judgment should be borrowed.

Execute Notes. To execute and deliver to Lender the promissory note or notes, or other evidence of the Company's credit accommodations, on Lender's forms, at such rates of interest and on such terms as may be agreed upon, evidencing the sums of money so borrowed or any of the Company's indebtedness to Lender, and also to execute and deliver to Lender one or more renewals, extensions, modifications, refinancings, consolidations, or substitutions for one or more of the notes, any portion of the notes, or any other evidence of credit accommodations.

Grant Security. To mortgage, pledge, transfer, endorse, hypothecate, or otherwise encumber and deliver to Lender any property now or hereafter belonging to the Company or in which the Company now or hereafter may have an interest, including without limitation all real (immovable) property and all personal (movable) property and rights of the Company, as security for the payment of any loans or credit accommodations so obtained, any promissory notes so executed (including any amendments to or modifications, renewals, and extensions of such promissory notes), or any other or further indebtedness of the Company to Lender at any time owing, however the same may be evidenced. Such property may be mortgaged, pledged, transferred, endorsed, hypothecated, encumbered or otherwise secured at the time such loans are obtained or such indebtedness is incurred, or at any other time or times, and may be either in addition to or in lieu of any property theretofore mortgaged, pledged, transferred, endorsed, hypothecated, encumbered or otherwise secured.

Execute Security Documents. To execute and deliver to Lender the forms of mortgage, collateral mortgage, deed of trust, pledge agreement, hypothecation agreement, and other security agreements and financing statements which Lender may require which shall evidence the terms and conditions under and pursuant to which such liens and encumbrances, or any of them, are given, and which may contain provisions for foreclosure under Louisiana executory process procedures, confessions of judgment, waiver of appraisal and other rights, all of which remedies upon default are specifically agreed to by the Company; and also to execute and deliver to Lender any other written instruments, any chattel paper, or any other collateral, of any kind or nature, which Lender may deem necessary or proper in connection with or pertaining to the giving of the liens and encumbrances. Notwithstanding the foregoing, any one of the above authorized persons may execute, deliver, or record financing statements.

Confession of Judgment. For purposes of foreclosure under Louisiana executory process procedures, the Company confesses judgment and acknowledges to be indebted to Lender, up to the full amount of the Indebtedness in principal, interest, costs, expenses, reasonable attorneys' fees and other fees and charges. The Company further confesses judgment and acknowledges to be indebted unto and in favor of Lender in the amount of all additional advances that Lender may make on the Company's behalf pursuant to this Resolution, together with interest thereon, up to a maximum of two (2) times the face amount of the aforesaid Note. To the extent permitted under applicable Louisiana law, the Company additionally waives: (1) the benefit of appraisal as provided in Articles 2332, 2336, 2723, and 2724 of the Louisiana Code of Civil Procedure, and all other laws with regard to appraisal upon judicial sale; (2) the demand and three (3) days' delay as provided under Articles 2639 and 2721 of the Louisiana Code of Civil Procedure; (3) the notice of seizure as provided under Articles 2293 and 2721 of the Louisiana Code of Civil Procedure; (4) the three (3) days' delay provided under Articles 2331 and 2722 of the Louisiana Code of Civil Procedure; and (5) all other benefits provided under Articles 2331, 2722 and 2723 of the Louisiana Code of Civil Procedure and all other Articles not specifically mentioned above.

Negotiate Items. To draw, endorse, and discount with Lender all drafts, trade acceptances, promissory notes, or other evidences of indebtedness payable to or belonging to the Company or in which the Company may have an interest, and either to receive cash for the same or to cause such proceeds to be credited to the Company's account with Lender, or to cause such other disposition of the proceeds derived therefrom as they may deem advisable.

Further Acts. In the case of lines of credit, to designate additional or alternate individuals as being authorized to request advances under such lines, and in all cases, to do and perform such other acts and things, to pay any and all fees and costs, and to execute and deliver such other documents and agreements as the members may in their discretion deem reasonably necessary or proper in order to carry into effect the provisions of this Resolution.

ASSUMED BUSINESS NAMES. The Company has filed or recorded all documents or filings required by law relating to all assumed business names used by the Company. Excluding the name of the Company, the following is a complete list of all assumed business names under which the Company does business: None.

NOTICES TO LENDER. The Company will promptly notify Lender in writing at Lender's address shown above (or such other addresses as Lender may designate from time to time) prior to any (A) change in the Company's name; (B) change in the Company's assumed business name(s); (C) change in the management or in the Members of the Company; (D) change in the authorized signer(s); (E) change in the Company's principal office address; (F) change in the Company's state of organization; (G) conversion of the Company to a new or different type of business entity; or (H) change in any other aspect of the Company that directly or indirectly relates to any agreements between the Company and Lender. No change in the Company's name or state of organization will take effect until after Lender has received notice.

CERTIFICATION CONCERNING MEMBERS AND RESOLUTIONS. The members named above are duly elected, appointed, or employed by or for the Company, as the case may be, and occupy the positions set opposite their respective names. This Resolution now stands of record on the books of the Company, is in full force and effect, and has not been modified or revoked in any manner whatsoever.

CONTINUING VALIDITY. Any and all acts authorized pursuant to this Resolution and performed prior to the passage of this Resolution are hereby ratified and approved. This Resolution shall be continuing, shall remain in full force and effect and Lender may rely on it until written notice of its revocation shall have been delivered to and received by Lender at Lender's address shown above (or such addresses as Lender may designate from time to time). Any such notice shall not affect any of the Company's agreements or commitments in effect at the time notice is given.

LIMITED LIABILITY COMPANY RESOLUTION TO BORROW / GRANT COLLATERAL
(Continued)

Page 2

IN TESTIMONY WHEREOF, We have hereunto set our hand and attest that the signatures set opposite the names listed above are their genuine signatures.

We each have read all the provisions of this Resolution, and we each personally and on behalf of the Company certify that all statements and representations made in this Resolution are true and correct. This Limited Liability Company Resolution to Borrow / Grant Collateral is dated May 30, 2003.

CERTIFIED TO AND ATTESTED BY:

x Glenda G. Brou
GLENDA G. BROU, Member

x Donald J. Brou
DONALD J. BROU, Member

NOTE: If the members signing this Resolution are designated by the foregoing document as one of the members authorized to act on the Company's behalf, it is advisable to have this Resolution signed by at least one non-authorized member of the Company.

LASER PRO Lending, Ver. 5.21-11-2002 Copy: National Financial Solutions, Inc. 1997-2003 All Rights Reserved. - LA-11-001-PLG-15-FC TR-57737 PP-22

END OF DOCUMENT-APCC

STATE OF LOUISIANA
PARISH OF ASCENSION

FILED AND RECORDED
KERMIT HART BOURQUE
ASCENSION CLERK OF COURT

548942

COB ☒ MOB ☐ OTHER ☐

CERTIFIED TRUE COPY OF
INSTRUMENT FILED FOR RECORD

2003 JUL 23 PAGE 40 CASH SALE

BY _____
DY. CLERK

BE IT KNOWN, That On July 2, 2003, before me, a Notary Public for the Parish of Ascension, State of Louisiana, and in the presence of the subscribing witnesses, personally appeared as Seller:

L.J. Grezaffi, a resident of the full age of majority of the Parish of Pointe Coupee, State of Louisiana, who declared that he is married to and living with Jude Robillard Grezaffi, herein dealing with his separate property;

whose permanent mailing address is declared to be P.O. Box 692
New Roads, LA 70760, who declared that for the price of
THIRTY-NINE THOUSAND FIVE HUNDRED EIGHTY-SEVEN HUNDRED AND NO/1 (\$39,587.00) DOLLARS,
cash in hand paid, receipt of which is hereby acknowledged, Seller does hereby sell
and deliver, with full warranty of title and subrogation to all rights and actions of
warranty Seller may have unto Buyer:

BRITTLE INVESTMENTS, L.L.C., a Louisiana limited liability company, domiciled
in the Parish of East Baton Rouge, State of Louisiana, herein represented by
its members, Donald Brou and Christopher Whittle, duly authorized by virtue of
the Articles of Organization duly registered with the Secretary of State of
the State of Louisiana and recorded in the public records of Ascension Parish,
Louisiana;

whose permanent mailing address is declared to be 17646 Chasefield Ave.
Baton Rouge, LA 70817, who acknowledges delivery and possession of the
following described property:

ONE (1) CERTAIN LOT OR PARCEL OF GROUND, together with all the buildings and
improvements thereon, situated in the Parish of Ascension, State of
Louisiana, in that subdivision known as THE ASCENSION INDUSTRIAL PARK, SECOND
FILING, and being designated on the official plan of said subdivision, on
file and of record in the office of the Clerk and Recorder of said Parish and
State, as LOT NUMBER THIRTEEN (13), said subdivision, said lot having such
size, shape and dimensions and being subject to such servitudes as are shown
on said map.

Seller reserves all of the mineral rights in and to the property herein
described and conveyed, provided, however, that the Seller shall have no
right whatsoever to use any of the surface of the property herein conveyed
for any purpose whatsoever, including, without limitation, the exploration,
drilling, production and/or development of the minerals herein reserved.

Municipal address: LOT 13, ASCENSION IND. PARK , GONZALES, LA 70737

Said property is conveyed and accepted subject to all valid restrictions, servitudes, and mineral conveyances and/or reservations of record.

To have and to hold said property unto the buyer, buyer's heirs, successors and assigns, forever.

All parties signing the within instrument, either as parties or as witnesses, have declared themselves to be of full legal capacity.

All agreements and stipulations herein, and all the obligations herein assumed shall inure to the benefit of and be binding upon the heirs, successors, and assigns of the respective parties.

All taxes assessed against the property herein conveyed have been paid.

Thus done and signed at Prairieville, Louisiana, on the date above written, in the presence of me, Notary, and the undersigned competent witnesses.

WITNESSES:

Michael Kol
Jennifer Watson

L.J. Grezaffi SS# 5651

SS#

SS#

SS#

BRITTLE INVESTMENTS, L.L.C. SS# 4954

By: Donald Brou and SS#

Christopher Whittle SS#

SS#

NOTARY PUBLIC

John W. Adams

END OF DOCUMENT-APCC

END OF DOCUMENT-APCC

FILED AND RECORDED
NOTARY PUBLIC

CERTIFIED TRUE COPY OF
INSTRUMENT RECORDED

560421

2003 OCT 29 PM 1:28

COB. 1005 0-HER

BY BY. CLERK

STATE OF LOUISIANA
PARISH OF ASCENSION

ACT OF CASH SALE

BE IT KNOWN, that on this 28th day of October, 2003, before me, the undersigned Notary Public, duly commissioned and qualified, and in the presence of the undersigned competent witnesses, personally came and appeared:

L. J. GREZAFFI (Social Security Number 5651) a person of the full age of majority, married to and living with Jude R. Grezaffi, but dealing herein with his separate property by virtue of that certain Judgment of the 18th Judicial District Court for the Parish of Pointe Coupee, Louisiana, domiciled and residing in the Parish of Pointe Coupee, State of Louisiana, whose mailing address is declared to be Post Office Box 692, New Roads, Louisiana 70760;

hereafter referred to jointly as "SELLER";

who declared that for the price of SEVEN HUNDRED FIVE THOUSAND THREE HUNDRED AND NO/100 (\$705,300.00) DOLLARS cash, receipt of which is acknowledged, SELLER hereby sells and delivers with full warranty of title and subrogation to all rights and actions of warranty SELLER may have, unto:

SLC, INC., Tax Identification Number 72-1535371, a corporation duly organized under the laws of the State of Louisiana, domiciled in the Parish of Ascension, State of Louisiana, whose mailing address is declared to be Post Office Box 146, Sorrento, Louisiana 70778, represented herein by John Grady Melancon, President, duly authorized as will appear from the corporate resolution on file and of record in the official records of Ascension Parish at COB/MOB File No. 538992;

hereafter referred to jointly as "PURCHASER";

the following described property, with all its component parts, including all rights, ways, privileges, servitudes and appurtenances thereto belonging, the possession of which PURCHASER acknowledges:

A certain parcel of land being Tract "X" of a portion of the 161.581 acre tract formerly known as the Borden Chemical & Plastics Lands, located in Section 50, T9S-R2E, Southeast Land District, East of the Mississippi River, Ascension Parish, Louisiana, and being more particularly described as follows: Starting at the intersection of the Northern R/W of La. Hwy. 30 with the Eastern R/W of La. Hwy. 73; thence proceed South 45° 27' 18" East, a distance of 522.92' to the Point of Beginning; thence North 41° 12' 33" East, a distance of 1333.97' to a point and corner; thence South 45° 26' 12" East, a distance of 807.64' to a point and corner; thence South 44° 32' 42" West, a distance of 1331.49' to a point and corner; thence North 45° 27' 18" West a distance of 730.00' to the Point of Beginning for a total of 23.51 Acres.

Seller reserves the oil, gas, sulphur, salt and any other minerals, solid, liquid, or gaseous, lying in, under or which may be produced from the above described property, but this mineral servitude does not include the right to use the surface of the subject property for any mineral exploration, development or production.

Said property is sold, conveyed and accepted subject to any and all valid restrictions, servitudes, mineral conveyances and/or reservations affecting same, if any.

Taxes for the current year will be pro-rated.

All parties signing the within instrument have declared themselves to be of full legal capacity and have declared that the name, marital status, domicile and address of each is correct as set forth above.

All agreements and stipulations herein and all the obligations assumed herein shall inure to the benefit of and be binding upon the heirs, successors and assigns of the respective parties, and the PURCHASER, PURCHASER's heirs and assigns shall have and hold the described property in full ownership forever.

Appearers recognize that, except to the extent separately certified in writing, no title examination of said property has been performed by any undersigned Notary.


THUS DONE AND PASSED at Gonzales, Louisiana, in the presence of the undersigned competent witnesses on the date hereinabove written, who sign with appearers and me, Notary, after due reading of the whole.


WITNESSES:

Delene V. Waguespa

Janice Moran

L. J. G. LAND COMPANY, L.L.C.

BY: 
L. J. GREZAFFI, duly authorized

SLC, INC.
BY: 
JOHN GRADY MELANCON,
duly authorized


DWIGHT D. POIRRIER, NOTARY PUBLIC

END OF DOCUMENT-APCC

JOSEPH DROLLA, JR.
Notary Public
Attorney at Law
212 Veterans Boulevard, Ste. 201
Metairie, LA 70005
504-831-2607

FILED AND RECORDED
MERIT HART BOURQUE
ASSOCIATION OF CLERKS OF COURT

CERTIFIED TRUE COPY OF
INSTRUMENT FILED FOR RECORD

2003 NOV -7 AM 9:09

CASH SALE

561280

BY: L. J. GREZAFFI

COD. MOB. OTHER _____

TO: BETTYE BALLINA, WIFE OF/AND
LEONARD J. BORDELON

L. J. Grezaffi
CLERK AND RECORDED

BY _____
DY. CLERK

UNITED STATES OF AMERICA

STATE OF LOUISIANA

PARISH OF JEFFERSON

BE IT KNOWN, that on this 30th day of October, 2003,

BEFORE ME, F. JOSEPH DROLLA, JR., a Notary Public duly
commissioned and qualified in and for the Parish of Jefferson, and
in the presence of the witnesses hereinafter named and undersigned:

PERSONALLY CAME AND APPEARED:

L. J. Grezaffi

a person of the full age of majority and a resident of
the Parish of Pointe Coupee, State of Louisiana, who
declared under oath to me, Notary, that he has been
married but once and then to Jude Robillard Grezaffi,
with whom he is presently living and residing but from
whom he is separate in property by virtue of a judgment
of the 18th Judicial District Court for the Parish of
Pointe Coupee, Louisiana, rendered and signed on May 22,
1995 in the proceedings bearing Number 29,817 on the
docket of said court, a certified copy of which is filed
and recorded under File Number 473925 of the records of
Ascension Parish, Louisiana; that his Social Security
Number is [REDACTED] 5651 and that his mailing address is
P.O. Box 692, New Roads, LA 70760,

("Seller"), who declares that Seller does by these presents grant,
bargain, sell, convey, transfer, assign, setover, abandon and
deliver, with all legal warranties and with full substitution and
subrogation in and to all the rights and actions of warranty which
Seller has or may have against all preceding owners and vendors,
unto

BETTYE BALLINA, WIFE OF/AND LEONARD J. BORDELON

both persons of the full age of majority and residents of the
Parish of Jefferson, State of Louisiana, who declared under oath to
me, Notary, that Bettye Ballina Bordelon has been married twice,
first to Charles R. Lee from whom she divorced, and second to
Leonard J. Bordelon, with whom she is presently living and
residing; that Leonard J. Bordelon has been married twice, first to
Merilyn Johnson, who is deceased, and second to Bettye Ballina
Bordelon with whom he is presently living and residing; that he is

SPECIAL POWER OF ATTORNEY

UNITED STATES OF AMERICA

STATE OF LOUISIANA

PARISH OF ORLEANS

CITY OF NEW ORLEANS

October 23, 2003

Before me, a Notary Public, duly commissioned and qualified in and for the above-indicated State and Parish/County*, and in the presence of the undersigned witnesses, personally came and appeared the hereinafter named and undersigned PRINCIPAL, who declared under oath that he is of legal age and his marital status is as hereinafter set forth, and further that he does, by these presents, make, name, ordain, constitute and appoint the hereinafter named AGENT and ATTORNEY-IN-FACT (hereinafter referred to as AGENT), of the full age of majority, to be his true and lawful AGENT, hereby giving and granting unto said AGENT full power and authority, for him, and in his name, place and stead, to do and perform all the things and acts specified herein and in the numbered paragraph(s) indicated or completed below.

PRINCIPAL further authorizes and empowers his said AGENT to do and perform any and every act, matter and thing whatsoever, as shall or may be requisite and necessary in order to effectuate the purposes for which this power of attorney is granted, as fully and with like effect as if PRINCIPAL had been personally present and had done any such thing, performed any such act, and/or had signed all and any such document, deed, note, contract, application or other agreement, PRINCIPAL hereby ratifying and confirming any and all things done by his said AGENT and adopting them as his own act and deed.

PRINCIPAL further expressly stipulates that any ambiguities which may arise in the interpretation hereof shall be liberally construed so as to effectuate the purposes hereof and to validate all things done by AGENT. Whenever used herein, the singular number shall include the plural, and the masculine gender shall include all genders.

The purpose for which this power of attorney is granted is:

☐ Applicable

I.

☒ Not applicable

To direct, instruct, authorize and permit AGENT to sell and deliver the hereinafter described real estate, and/or all of PRINCIPAL'S right, title and interest therein, with warranty of title and with subrogation of all actions of warranty, unto any person, firm or corporation or association, for such price and on such terms and conditions as AGENT may deem proper, to pay and discharge any and all charges, expenses and encumbrances in connection therewith, and to receive and receipt for the selling price.

☒ Applicable

II.

☐ Not applicable

To direct, instruct, authorize and permit AGENT to purchase the hereinafter described real estate for the price and sum of \$428,000.00 in cash and \$269,000.00 to be evidenced by PRINCIPAL'S promissory note secured by vendor's lien and/or mortgage on such real estate.

☒ Applicable

III.

☐ Not applicable

To direct, instruct, authorize and permit AGENT to borrow, from any person, firm or corporation, the total sum of \$700,000.00, which loan is to be evidenced by PRINCIPAL'S promissory note and secured by a vendor's lien and/or mortgage on the hereinafter described real estate, or PRINCIPAL'S undivided interest therein.

In the event that paragraphs II and/or III herein above shall be applicable, PRINCIPAL does hereby expressly authorize AGENT:

- (a) To execute the necessary sale and resale or act of mortgage to create a vendor's lien in favor of any building and loan association, and/or to execute any act of sale and/or mortgage, conventional mortgage, or any form of mortgage required to obtain mortgage loan insurance or loan guarantees from the Veterans Administration or Federal Housing Administration, on such form and on such terms and conditions as the lender shall require, the said instrument to contain all usual Louisiana security clauses, including by way of example, but not limited to, confession of judgment, waiver of appraisalment, waiver of homestead exemption from seizure, and pact de non alienando.

EXHIBIT
Property Description

FOUR CERTAIN LOTS OF GROUND, together with all the buildings and improvements thereon, and all the rights, ways, privileges, servitudes and appurtenances thereunto belonging or in anywise appertaining, being a portion of the 161.581 acre tract formerly known as the Borden Chemical & Plastics Lands, located in Section 50, Township 9 South, Range 2 East, Southeastern Land District of Louisiana, East of the Mississippi River, Ascension Parish, Louisiana, designated as **LOTS 1, 2, 3, & 4A** on a plat of survey by Alvin Fairburn & Associates, LLC, Land Surveyors, dated October 20, 2003, a copy of which is annexed to an act of cash sale passed before F. Joseph Drolla, Jr., Notary Public, dated October 30, 2003, filed and recorded under File No. _____ Of Conveyance Book _____ of the records of Ascension Parish, and according to which Lots 1, 2, 3, & 4A adjoin each other and measure each as follows:

Lot 1: starting at the intersection of the Northern R/W of La. Hwy. 30 with the Eastern R/W of La. Hwy. 73, proceed North 02°00'49" West, a distance of 70.89 feet; thence North 42°24'38" East, a distance of 144.82 feet; thence North 37°47'24" East a distance of 225.57 feet; thence North 33°53'25" East, a distance of 202.20 feet; thence North 37°16'22" East, a distance of 171.45 feet; thence North 40°34'04" East, a distance of 366.50 feet to the **Point of Beginning**; thence North 40°34'04" East, a distance of 180.44 feet to a point and corner; thence South 45°26'05" East, a distance of 626.12 feet to a point and corner; thence South 41°12'33" West, a distance of 180.31 feet to a point and corner; thence North 45°26'05" West, a distance of 624.01 feet to the **Point of Beginning** for a total of 2.58 Acres.

Lot 2: starting at the intersection of the Northern R/W of La. Hwy. 30 with the Eastern R/W of La. Hwy. 73, proceed North 02°00'49" West, a distance of 70.89 feet; thence North 42°24'38" East, a distance of 144.82 feet; thence North 37°47'24" East a distance of 225.57 feet; thence North 33°53'25" East, a distance of 202.20 feet; thence North 37°16'22" East, a distance of 171.45 feet; thence North 40°34'04" East, a distance of 186.06 feet to the **Point of Beginning**; thence North 40°34'04" East, a distance of 180.44 feet to a point and corner; thence South 45°26'05" East, a distance of 624.01 feet to a point and corner; thence South 41°12'33" West, a distance of 180.31 feet to a point and corner; thence North 45°26'05" West, a distance of 622.08 feet to the **Point of Beginning** for a total of 2.57 Acres.

Lot 3: starting at the intersection of the Northern R/W of La. Hwy. 30 with the Eastern R/W of La. Hwy. 73, proceed North 02°00'49" West, a distance of 70.89 feet; thence North 42°24'38" East, a distance of 144.82 feet; thence North 37°47'24" East a distance of 225.57 feet; thence North 33°53'25" East, a distance of 202.20 feet; thence North 37°16'22" East, a distance of 171.45 feet; thence North 40°34'04" East, a distance of 5.62 feet to the **Point of Beginning**; thence North 40°34'04" East, a distance of 180.44 feet to a point and corner; thence South 45°26'05" East, a distance of 622.08 feet to a point and corner; thence South 41°12'33" West, a distance of 180.31 feet to a point and corner; thence North 45°26'05" West, a distance of 620.06 feet to the **Point of Beginning** for a total of 2.55 Acres.

Lot 4A: starting at the intersection of the Northern R/W of La. Hwy. 30 with the Eastern R/W of La. Hwy. 73, proceed North 02°00'49" West, a distance of 70.89 feet; thence North 42°24'38" East, a distance of 144.82 feet; thence North 37°47'24" East a distance of 225.57 feet; thence North 33°53'25" East, a distance of 188.83 feet to the **Point of Beginning**; thence North 33°53'25" East, a distance of 13.37 feet; thence North 37°16'22" East, a distance of 171.45 feet; thence North 40°34'04" East, a distance of 5.62 feet to a point and corner; thence South 45°26'05" East, a distance of 620.06 feet to a point and corner; thence South 41°12'33" West, a distance of 190.31 feet to a point and corner; thence North 45°26'05" West, a distance of 605.92 feet to the **Point of Beginning** for a total of 2.54 Acres.

- (b) To make, execute and deliver in PRINCIPAL'S name a promissory note in the amount of the credit portion of the purchase price or the amount of the loan, said note to be payable at such maturity and at such rate of interest and on such terms and conditions as AGENT shall deem proper. AGENT may increase or decrease the amount of the note, not to exceed ten (10%) percent.
- (c) In the event that any loan is obtained from a building and loan association, to subscribe to shares of stock in said association and to pledge same to secure the loan, and to agree to comply with all of the provisions of the charter, bylaws, and rules and regulations of such building and loan association, and all other things as such building and loan association shall require.
- (d) To obligate PRINCIPAL jointly and in solido in the event that there are other borrowers or purchasers.
- (e) To execute an act of collateral mortgage and a collateral mortgage note in an amount and in such form and on such terms and conditions as the lender shall require; to execute a pledge of and/or grant a security interest in the collateral mortgage note in order to secure any indebtedness of PRINCIPAL.

NAME, RESIDENCE AND MARITAL STATUS OF PRINCIPAL:

LEONARD J. BORDELON, a person of the full age of majority domiciled in the Parish of Jefferson, who declared unto me, Notary that he has been married but twice, first to Marilyn Johnson, who is deceased, and second to Bettye Ballina Bordelon with whom he is living and residing; that his social security number is [REDACTED] 5694; and that his mailing address is 121 Chateau St. Michael, Kenner, LA 70065.

NAME AND RESIDENCE OF AGENT:

BETTYE BALLINA BORDELON, a person of the full age of majority domiciled in the Parish of Jefferson, who declared unto me, Notary that she has been married but twice, first to Charles R. Lee, from whom she divorced, and second to Leonard J. Bordelon with whom she is living and residing; that her social security number is [REDACTED] 4573; and that her mailing address is 121 Chateau St. Michael, Kenner, LA 70065.

DESCRIPTION OF REAL ESTATE FORMING THE SUBJECT OF THIS POWER OF ATTORNEY:

Lots 1, 2, 3, & 4A, Section 50, T9S, R2E, Ascension Parish, Louisiana

(See Attached Exhibit)

THUS DONE AND PASSED, in duplicate original, at the City, Parish/County* and State aforesaid on the date above set forth, in the presence of the undersigned competent witnesses, who have hereto signed their names with said PRINCIPAL and me, Notary, after due reading of the whole.

WITNESSES:

Islette Lee

Leonard J. Bordelon
LEONARD J. BORDELON

Charles Lee

Drew R. Ball
NOTARY PUBLIC

CAUTION! The Notary cannot be a witness.

(SEAL)

EXHIBIT "A"

Property Description

FOUR CERTAIN LOTS OF GROUND, together with all the buildings and improvements thereon, and all the rights, ways, privileges, servitudes and appurtenances thereunto belonging or in anywise appertaining, being a portion of the 161.581 acre tract formerly known as the Borden Chemical & Plastics Lands, located in Section 50, Township 9 South, Range 2 East, Southeastern Land District of Louisiana, East of the Mississippi River, Ascension Parish, Louisiana, designated as LOTS 1, 2, 3, & 4A on a plat of survey by Alvin Fairburn & Associates, LLC, Land Surveyors, dated October 20, 2003, a copy of which is annexed to an act of cash sale passed before F. Joseph Drolla, Jr., Notary Public, dated October 30, 2003, filed and recorded under Conveyance Instrument No. 560526 of the records of Ascension Parish, and according to which Lots 1, 2, 3, & 4A adjoin each other and measure each as follows:

Lot 1: starting at the intersection of the Northern R/W of La. Hwy. 30 with the Eastern R/W of La. Hwy. 73, proceed North 02°00'49" West, a distance of 70.89 feet; thence North 42°24'38" East, a distance of 144.82 feet; thence North 37°47'24" East a distance of 225.57 feet; thence North 33°53'25" East, a distance of 202.20 feet; thence North 37°16'22" East, a distance of 171.45 feet; thence North 40°34'04" East, a distance of 366.50 feet to the **Point of Beginning**; thence North 40°34'04" East, a distance of 180.44 feet to a point and corner; thence South 45°26'05" East, a distance of 626.12 feet to a point and corner; thence South 41°12'33" West, a distance of 180.31 feet to a point and corner; thence North 45°26'05" West, a distance of 624.01 feet to the **Point of Beginning** for a total of 2.58 Acres.

Lot 2: starting at the intersection of the Northern R/W of La. Hwy. 30 with the Eastern R/W of La. Hwy. 73, proceed North 02°00'49" West, a distance of 70.89 feet; thence North 42°24'38" East, a distance of 144.82 feet; thence North 37°47'24" East a distance of 225.57 feet; thence North 33°53'25" East, a distance of 202.20 feet; thence North 37°16'22" East, a distance of 171.45 feet; thence North 40°34'04" East, a distance of 186.06 feet to the **Point of Beginning**; thence North 40°34'04" East, a distance of 180.44 feet to a point and corner; thence South 45°26'05" East, a distance of 624.01 feet to a point and corner; thence South 41°12'33" West, a distance of 180.31 feet to a point and corner; thence North 45°26'05" West, a distance of 622.08 feet to the **Point of Beginning** for a total of 2.57 Acres.

Lot 3: starting at the intersection of the Northern R/W of La. Hwy. 30 with the Eastern R/W of La. Hwy. 73, proceed North 02°00'49" West, a distance of 70.89 feet; thence North 42°24'38" East, a distance of 144.82 feet; thence North 37°47'24" East a distance of 225.57 feet; thence North 33°53'25" East, a distance of 202.20 feet; thence North 37°16'22" East, a distance of 171.45 feet; thence North 40°34'04" East, a distance of 5.62 feet to the **Point of Beginning**; thence North 40°34'04" East, a distance of 180.44 feet to a point and corner; thence South 45°26'05" East, a distance of 622.08 feet to a point and corner; thence South 41°12'33" West, a distance of 180.31 feet to a point and corner; thence North 45°26'05" West, a distance of 620.06 feet to the **Point of Beginning** for a total of 2.55 Acres.

Lot 4A: starting at the intersection of the Northern R/W of La. Hwy. 30 with the Eastern R/W of La. Hwy. 73, proceed North 02°00'49" West, a distance of 70.89 feet; thence North 42°24'38" East, a distance of 144.82 feet; thence North 37°47'24" East a distance of 225.57 feet; thence North 33°53'25" East, a distance of 188.83 feet to the **Point of Beginning**; thence North 33°53'25" East, a distance of 13.37 feet; thence North 37°16'22" East, a distance of 171.45 feet; thence North 40°34'04" East, a distance of 5.62 feet to a point and corner; thence South 45°26'05" East, a distance of 620.06 feet to a point and corner; thence South 41°12'33" West, a distance of 190.31 feet to a point and corner; thence North 45°26'05" West, a distance of 605.92 feet to the **Point of Beginning** for a total of 2.54 Acres.

Mineral Reservation

Seller reserves unto himself, his successors and assigns, and excepts from this transfer, all of the oil, gas and other minerals in, under and which may be produces from the property herein conveyed, it being understood, however, that Seller, his successors and assigns, shall have the right to produce oil, gas or other minerals in, under and from the property herein conveyed by the use of directional drilling methods only, and thus Seller hereby waives surface rights.

ACT OF RESTRICTIONS

STATE OF LOUISIANA

PARISH OF ASCENSION

BEFORE ME, the undersigned authority, a Notary Public, in and for the Parish of Ascension, State of Louisiana, and in the presence of the undersigned competent witnesses, PERSONALLY CAME AND APPEARED:

L. J. Grezaffi dba L. J. G. Land Company and doing business under the laws of the State of Louisiana;

- (a) L. J. Grezaffi dba L. J. G. Land Company is the owner of lot(s) and/or tract(s) stated below:

The resubdivision of a certain 161.581 acre Tract, formerly known as the Borden Chemical & Plastics Lands into Lots 1 through 8 & Tract "X" located in Section 50, T9S-R2E, Southeast Land District, East of the Mississippi River, Ascension Parish, Louisiana. Plat prepared by Alvin Fairburn & Associates, LLC and dated October 20, 2003.

L. J. Grezaffi dba L. J. G. Land Company has and does hereby establish the following building restrictions and conditions for the benefit of the above mentioned lot(s) and/or tract(s) of land, or any part thereof; it being the intention to establish these restrictions as servitudes and covenants running with the land, said restrictions being set out as follows, to-wit:

1. All of said lot(s) and/or tract(s) described above are hereby designated as commercial lot(s) and/or tract(s) having uses permissive within this zoned classification with the exception of the following uses that are prohibited:
 - (a) Scrap or junk yards
 - (b) Demolition yards
 - (c) Car wrecking, salvage yards, or automotive scrap or vehicular junk yards
 - (d) Abattoir and/or slaughterhouse
2. No building shall be erected, placed or altered on any lot(s) and/or tract(s) until two (2) sets of construction plans and specifications and a plot plan showing the location of the planned structure have been submitted to the Architectural Control Committee (herein below created) for its approval as to quality of materials and harmony of external design with existing structures. One (1) complete set of plans, specifications and plot plans shall be retained by the Architectural Control Committee. The front of any building so erected, place or altered shall be constructed exteriorly of brick, brick veneer, glass, stone, stucco or any combinations thereof acceptable to the Architectural Control Committee; it being specifically understood that the outside construction of the rear and two sides of said building may be of wood, baked pre-colored metal or other materials acceptable to the Architectural Control Committee, but may not be of asbestos siding, imitation brick siding, permastone, galvanized iron or other metals not acceptable to the Architectural Control Committee. These materials are also prohibited on the front of the buildings constructed. The minimum square feet for any one-story building is 1200 square feet. For any building over one story, there shall be a minimum of 800 square feet on the first floor but having a total minimum of 1200 square feet. The exterior of any story above the first floor may be of wood or any material acceptable to the Architectural Control Committee.
3. No building shall be located on the following lot(s) and/or tract(s) nearer than 100 ft. from the front property line and no nearer than 20 ft. from the side property lines: Lots 1, 2, 3, 4A, 5A, and 6 with the exception of Lot 4A having 15 ft. from the side property lines.

4. No building shall be located on the following lot(s) and/or tract(s) nearer than 50 feet from the front property line and no nearer than 20 ft. from the side property lines: Lots 7 and 8.
5. All parking area in the front of the building must be of concrete or asphalt surfacing. Any other parking where asphalt or concrete is not used must be fenced and screened from the adjoining lot(s) and/or tract(s) on either side and the rear lot(s) and/or tract(s).
6. Easements for installation and maintenance of utilities and drainage facilities are reserved as shown on the recorded plat.
7. No fence shall be erected on any lot(s) and/or tract(s) beyond the front building setback line on that lot(s) and/or tract(s), nor shall a fence be erected on a lot(s) and/or tract(s) that does not have a building constructed on it unless this lot(s) and/or tract(s) is to be used in conjunction with a building on adjoining property.
8. No building shall be occupied until the exterior is completely finished and at least TWO HUNDRED DOLLARS (\$200.00) of shrubbery per lot has been planted in the front of the building, value based on retail prices at time of planting.
9. No structure of a temporary character, trailer, manufactured housing, basement, tent, shack, barn or other outbuilding shall be used on any lot(s) and/or tract(s) at any time as a place of business, either temporary or permanently, except as movable construction shacks during construction period. No structure, in addition to the main building, either permanently or temporary, may be constructed without having been approved by the Architectural Control Committee, and any such building or buildings must conform in every respect, including materials, with the exterior construction of the main building construction on the lot(s) and/or tract(s).
10. All lot(s) and/or tract(s) must be maintained free of debris, high grass and weeds. The Architectural Control Committee has the right to expend up to FIVE HUNDRED DOLLARS (\$500.00) in any one year to see that the grass is cut, and to charge the lot(s) and/or tract(s) with the cost of the work involved and to file a lien against the said lot(s) and/or tract(s) after a registered notice shall have been sent to the owner, and a period of thirty (30) days shall have lapsed without payment for said work so performed.
11. No person shall provide or install a method of sewerage treatment other than the connection to a sanitary sewer system approved by the Ascension Parish Health Authorities.
12. No lot(s) and/or tract(s) shall be re-subdivided without the written consent of the Architectural Control Committee. No borrow pits shall be maintained on any lot(s) and/or tract(s).
13. An Architectural Control Committee composed of L. J. Grezaffi, Chairman, and Jude R. Grezaffi is hereby created. A majority of the said committee may designate a representative to act for it. In the event of death or resignation of any member of the committee, the remaining members shall have full authority to designate a successor. Neither the members of the committee nor its designated representative shall be entitled to any compensation for services performed pursuant to this covenant. In addition, the decision of the Architectural Control Committee, in the event of any dispute or controversy involving the interpretation of these restrictions, or the applicable use of said lot(s) and/or tract(s), shall be final and unappealable. The committee's approval or disapproval as required in these covenants shall be in writing.

- 13.(cont.) In the event the committee or its designated representative fails to approve or disapprove within thirty (30) days after the plans and specifications have been submitted to it in writing, approval will not be required and the relative covenants shall be deemed to have been fully complied with.
14. These covenants are to run with the land and shall be binding on all parties and all persons claiming under them for a period of fifty (50) years from the date these covenants shall be recorded, after which time said covenants shall be automatically extended for successive periods of ten (10) years unless an instrument signed by a majority of the then owners of the lot(s) and/or tract(s) has been recorded, agreeing to change the covenants in whole or in part.
15. Enforcement shall be by proceedings at law or in equity against any person or persons violating or attempting to violate any covenants in whole or in part, either to restrain violation or to recover damages.
16. Invalidation of any one of these restrictions shall in no way effect any of the other restrictions, which shall remain in full force and effect.


THUS DONE AND SIGNED in my office in New Roads, Louisiana, in the presence of the Undersigned competent witnesses, this 2nd day of October, 2003, in duplicate originals.

L. J. GREZAFFI dba L. J. G. Land Company


L. J. Grezaffi

WITNESSES:


Catherine David


Deana L. Bertrand

herein represented by his agent and attorney-in-fact, Bettye Ballina Bordelon, duly authorized pursuant to a Power of Attorney, an original of which is annexed hereto, that their social security numbers are [REDACTED] 4573 and [REDACTED] 5694, respectively, and that their mailing address is 121 Chateau St. Michael, Kenner, LA 70065.

("Purchasers") here present, accepting and purchasing for Purchasers, Purchasers' heirs and assigns, and acknowledging due delivery and possession thereof, all and singular, the following described property, to-wit:

See Attached "Exhibit A" for property description and mineral reservation and "Exhibit B" for Act of Restrictions.

To have and to hold the above described property unto Purchasers, Purchaser's heirs and assigns forever.

This sale is made and accepted for and in consideration of the price and sum of FOUR HUNDRED TWENTY-EIGHT THOUSAND AND 00/100 (\$428,000.00) DOLLARS which Purchasers have well and truly paid, in ready and current money to Seller, who hereby acknowledges the receipt thereof and grants full acquittance and discharge therefor.

All State, Parish and City taxes up to and including the taxes due and exigible in 2002 are paid as per tax research annexed hereto. The 2003 taxes have been prorated as of this date and are assumed by Seller.

By reference to the certificates of the Clerk of Court and Ex-Officio Registrar of Conveyances and Recorder of Mortgages in and for the Parish of Ascension, annexed hereto, it does not appear that the property has been heretofore alienated by the Seller or that it is subject to any encumbrance whatever.

The parties to this act are aware of the fact that the Mortgage and Conveyance Certificates herein referred to are open, being not yet dated or signed, and relieve and release me, Notary, from all responsibility and liability in connection therewith.

THUS DONE AND PASSED, in duplicate originals, in my office at Metairie, Louisiana, on the day, month and year herein first above

written, in the presence of the undersigned competent witnesses,
who hereunto sign their names with appearers and me, Notary, after
reading of the whole.

WITNESSES:

Luette Lee

L. J. Grezaffi
L. J. GREZAFFI

Leonard J. Bordelon

Betty Ballina Bordelon
BETTYE BALLINA BORDELON, individually
and as agent and attorney-in-fact
for LEONARD J. BORDELON

F. Joseph Drolla, Jr.
F. JOSEPH DROLLA, JR.
NOTARY PUBLIC

END OF DOCUMENT-APCC

FILED AND RECORDED
JUL 1 1999

CERTIFIED TRUE COPY OF
INSTRUMENT NO. 382378

564806

20 JUNE 26 AM 8:00

CASH SALE

COB. Ascension Parish
STATE OF LOUISIANA
PARISH OF ASCENSION C. Luper

BY _____
DY. CLERK

BE IT KNOWN, that on the dates mentioned below, and before the undersigned notaries and competent witnesses, personally appeared respectively:

LUKE J. GREZAFFI (ss# [REDACTED] 5651) aka L. J. GREZAFFI, husband of Jude Robillard Grezaffi, with whom he resides, but from whom he is separate in property by virtue of a judgment of the 18th Judicial District Court for the Parish of Pointe Coupee, Louisiana, rendered and signed on May 22, 1995 in the proceedings bearing Number 29,817 on the docket of said court, a certified copy of which judgment is filed and recorded at Number 473925, records of Ascension Parish, Louisiana, he being domiciled in the Parish of Pointe Coupee, State of Louisiana, address: P. O. Box 692, New Roads, LA 70760;

hereinafter designated as "vendor", who declared that for the consideration and upon the terms and conditions hereinafter expressed, said vendor has bargained and sold, and does by these presents grant, bargain, sell, assign, transfer, deliver, and abandon and set over under all lawful warranties and with substitution and subrogation in and to all rights and actions of warranty against all preceding owners and vendors, unto:

JACK H. McDOWELL (ss# [REDACTED]) and JENNIFER SCHEXNAYDER McDOWELL (ss# [REDACTED] 2847), born Schexnayder, husband and wife, residing together, domiciled in the Parish of Ascension, Louisiana, address: 37423 Cornerview Road, Geismar, LA 70734;

hereinafter designated as "purchasers", here present, accepting and purchasing for themselves, their successors and assigns, and acknowledging delivery and possession of the following described property, to-wit:

A certain lot or parcel of ground, together with all the buildings and improvements thereon and all of the rights, ways, privileges, servitudes, appurtenances, and advantages thereunto belonging or in anywise appertaining, situated in the Parish of Ascension, State of Louisiana, in that subdivision known as ASCENSION INDUSTRIAL PARK, THIRD FILING-PART 1, which lot is more fully shown and designated as LOT 89-A on that certain plat entitled "FINAL PLAT OF LOT 89-A, LOT 98-A, LOT 99-A, AND TRACT A1A1-A-1 OF ASCENSION INDUSTRIAL PARK THIRD FILING - PART 1" made by Joseph Garrett, Registered Land Surveyor, dated September 9, 1999, a copy of which is filed and of record as Instrument No. 440780 in the conveyance records of Ascension Parish, Louisiana, to which plat reference is herewith made for greater certainty of description. Said Lot 89-A contains 2.46 acres and has such measurements and dimensions as shown on said map.

Said property is conveyed and accepted subject to all valid restrictions and servitudes, as indicated on said survey or map and as of record and mineral conveyances and/or reservations of record.

Being a portion of the same property acquired by vendor by act of record in Entry No. 382378 of the official records of Ascension Parish, Louisiana.

Vendor hereby reserves all of the oil, gas and minerals and all of the oil, gas and mineral rights which he may presently own the above described property. It is understood, however, that purchasers shall have at all times unrestricted use and occupancy of the surface of the above

described lot of ground and that no drilling, mining, exploration, or other activities shall be conducted or carried on upon the surface of said property.

Vendor agrees to locate survey corner markers within thirty days and to remove all trees and brush from said property within ninety days, weather permitting.

TO HAVE AND TO HOLD the said property unto the said purchasers, their successors and assigns, forever.

This present sale and conveyance is made and accepted for and in consideration of the sum and price of NINETY-THREE THOUSAND AND NO/100 (\$93,000.00) DOLLARS, current money of the United States of America, which amount the said purchasers have paid in ready CASH, receipt of which is hereby acknowledged by vendor, and full discharge and acquittance granted therefor.

All agreements and stipulations herein contained, and all the obligations herein assumed, shall inure to the benefit of and be binding upon the heirs, successors, and assigns of the respective parties hereto.

All taxes assessed against the property have been paid. Taxes for the year 2003 will be paid by vendor.

Now intervenes JUDE ROBILLARD GREZAFFI who acknowledges that she is separate in property from vendor and that she has no ownership interest in the property herein conveyed.

THUS DONE AND PASSED by vendor and intervener in the City of New Roads, Parish of Pointe Coupee, Louisiana, in the presence of the undersigned competent witnesses, who have hereunto signed their names with said party and me, Notary, this 22nd day of December, 2003.

WITNESSES:

Michael Holder

Luke J. Grezaffi
Luke J. Grezaffi

Catherine David

Jude Robillard Grezaffi
Jude Robillard Grezaffi

John Wayne Jewell
NOTARY PUBLIC
(John Wayne Jewell)

THUS DONE AND PASSED by purchasers in the City of Baton Rouge, Parish of East Baton Rouge, Louisiana, in the presence of the undersigned competent witnesses, who have hereunto signed their names with said party and me, Notary, this 20th day of December, 2003.

WITNESSES:

Laura Bracke

Jack H. McDowell
Jack H. McDowell

Wayne J. Schexnayder

Jennifer Schexnayder McDowell
Jennifer Schexnayder McDowell

Jeanne M. Schexnayder
NOTARY PUBLIC

END OF DOCUMENT-APCC

571518

2004 MAR 24 PM 1:26

COB. MOB. OTHER Latene
DY. CLERK AND RECORDER

BY _____
DY. CLERK

ACT OF CASH SALE

UNITED STATES OF AMERICA

FROM: L.J. GREZAFFI

STATE OF LOUISIANA

**TO: CREIGHTON CARL SOILEAU and
RHONDA THEDFORD SOILEAU**

PARISH OF EAST BATON ROUGE

BE IT KNOWN that on this **23rd** day of **March**, **2004** :

BEFORE ME, the undersigned authority, duly commissioned and qualified in and for the Parish of EAST BATON ROUGE, State of Louisiana, and in the presence of the undersigned competent witnesses, personally came and appeared:

L.J. GREZAFFI

(HIS SSN: [REDACTED] 5651), a person of the full age of majority, married to and living with Jude Robillard Grezaffi, domiciled in the Parish of Pointe Coupee, Louisiana, whose present mailing address is declared to be P.O. BOX 692, NEW ROADS, LA 70760; dealing herein with his separate and paraphernal property acquired by him with his separate funds.

herein called SELLER, who declared that for and in consideration of the price and sum of **Sixty-Two Thousand Five Hundred and 00/100 (\$62,500.00)**, receipt of which is acknowledged by the SELLER, Seller hereby sells and delivers with full warranty of title and subrogation to all rights and actions of warranty SELLER may have, unto:

**CREIGHTON CARL SOILEAU and
RHONDA THEDFORD SOILEAU**

(HIS SSN: [REDACTED] 3379 HER SSN: [REDACTED] 5939), both persons of the full age of majority, married to and living together, domiciled in the Parish of East Baton Rouge, Louisiana, whose present mailing address is declared to be 19233 POINT O' WOODS CT., BATON ROUGE, LA 70809

herein called BUYER, the following described property the possession and delivery of which BUYER acknowledges:

One certain lot or parcel of ground, together with all buildings and improvements thereon, and with all of the rights, ways, privileges, servitudes, appurtenances and advantages thereunto belonging or in anywise appertaining, situated in that subdivision of the Parish of Ascension, State of Louisiana, known as ASCENSION INDUSTRIAL PARK SUBDIVISION, and being more particularly described on the official map of said subdivision on file and of record in the office of the Clerk and Recorder for the Parish of Ascension, Louisiana, as LOT NUMBER FIFTEEN (15), said subdivision, said lot having such measurements and dimensions as indicated and said map and being subject to such servitudes and restrictions as are of record in the office of the Clerk and Recorder for the Parish of Ascension, Louisiana.

This transfer is subject to such prior servitudes, reservations and lease of record in the office of the Clerk and Recorder for the Parish of ASCENSION, State of Louisiana.

Taxes for the current year (2004) will be prorated.

Purchaser herein is responsible for all property taxes and assessments and the Tax Assessor shall mail any notices to the purchaser at the address shown herein above.


SELLERS HEREIN RESERVES UNTO HIMSELF ALL OF THE OIL, GAS AND OTHER MINERALS IN ON AND UNDER THE HEREINABOVE DESCRIBED PROPERTY; HOWEVER, RELEASING UNTO PURCHASER HEREIN ALL OF THE SURFACE RIGHTS

All parties signing the within instrument have declared themselves to be of full legal capacity, and all agreements and stipulations herein, and all obligations herein assumed shall inure to the benefit of and be binding upon the heirs, successors, and assigns of the respective parties, and the BUYER, their heirs and assigns shall have and hold the described property in full ownership.

THUS DONE AND SIGNED by the parties at my office at BATON ROUGE, Louisiana on the date first above written, in the presence of me Notary, and the following competent witnesses who have signed in the presence of me, Notary.


Witnesses:




L.J. GREZAFF




CREIGHTON CARL SOILEAU


RONNY J. CHAMPLIN, NOTARY PUBLIC
NOTARY ID: 31473

END OF DOCUMENT-APCC

ACT OF RESTRICTIONS

INSTRUMENT # 00580005
FILED AND RECORDED
ASCENSION CLERK OF COURT
2004 JUN 30 01:51:07 PM
COB. MOB OTHER

S. Latino
DEPUTY CLERK & RECORDER

CERTIFIED TRUE COPY BY

STATE OF LOUISIANA

PARISH OF ASCENSION

BEFORE ME, the undersigned authority, a Notary Public, in and for the Parish of Ascension, State of Louisiana, and in the presence of the undersigned competent witnesses, PERSONALLY CAME AND APPEARED:

L. J. Grezaffi dba L. J. G. Land Company and doing business under the laws of the State of Louisiana;

- (a) L. J. Grezaffi dba L. J. G. Land Company is the owner of lot(s) and/or tract(s) stated below:

The final plat of Lots 1 through 17 and Tract "X" and Tract "Y" Ascension Commercial Park, formerly known as the Borden Chemical & Plastics Lands a 161.581 Acre Tract of Land located in Section 50, T9S-R2E, Southeast Land District, East of the Mississippi River, Ascension Parish, Louisiana. Plat prepared by Alvin Fairburn & Associates, LLC and dated October 8, 2003.

L. J. Grezaffi dba L. J. G. Land Company has and does hereby establish the following building restrictions and conditions for the benefit of the above mentioned lot(s) and/or tract(s) of land, or any part thereof; it being the intention to establish these restrictions as servitudes and covenants running with the land, said restrictions being set out as follows, to-wit:

1. All of said lot(s) and/or tract(s) described above are hereby designated as commercial lot(s) and/or tract(s) having uses permissive within this zoned classification with the exception of the following uses that are prohibited:
 - (a) Scrap or junk yards
 - (b) Demolition yards
 - (c) Car wrecking, salvage yards, or automotive scrap or vehicular junk yards
 - (d) Abattoir and/or slaughterhouse
2. No building shall be erected, placed or altered on any lot(s) and/or tract(s) until two (2) sets of construction plans and specifications and a plot plan showing the location of the planned structure have been submitted to the Architectural Control Committee (herein below created) for its approval as to quality of materials and harmony of external design with existing structures. One (1) complete set of plans, specifications and plot plans shall be retained by the Architectural Control Committee. The front of any building so erected, place or altered shall be constructed exteriorly of brick, brick veneer, glass, stone, stucco or any combinations thereof acceptable to the Architectural Control Committee; it being specifically understood that the outside construction of the rear and two sides of said building may be of wood, baked pre-colored metal or other materials acceptable to the Architectural Control Committee, but may not be of asbestos siding, imitation brick siding, permastone, galvanized iron or other metals not acceptable to the Architectural Control Committee. These materials are also prohibited on the front of the buildings constructed. The minimum square feet for any one-story building is 1200 square feet. For any building over one story, there shall be a minimum of 800 square feet on the first floor but having a total minimum of 1200 square feet. The exterior of any store above the first floor may be of wood or any material acceptable to the Architectural Control Committee.
3. No building shall be located on the following lot(s) and/or tract(s) nearer than 50 ft. from the front property line and no nearer than 20 ft. from the side property lines: Lots 1 through 4

4. No building shall be located on the following lot(s) and/or tract(s) nearer than 100 ft. from the front property line and no nearer than 20 ft. from the side property lines:
Lot 5
5. No building shall be located on the following lot(s) and/or tract(s) nearer than 140 ft. from the front property line and no nearer than 20 ft. from the side property lines:
Lots 6 through 17, Tract "X" and Tract "Y"
6. All parking area in the front of the building must be of concrete or asphalt surfacing. Any other parking where asphalt or concrete is not used must be fenced and screened from the adjoining lot(s) and/or tract(s).
7. Easements for installation and maintenance of utilities and drainage facilities are reserved as shown on the recorded plat.
8. No fence shall be erected on any lot(s) and/or tract(s) beyond the front building setback line on that lot(s) and/or tract(s), nor shall a fence be erected on a lot(s) and/or tract(s) that does not have a building constructed on it unless this lot(s) and/or tract(s) is to be used in conjunction with a building on adjoining property.
9. No building shall be occupied until the exterior is completely finished and at least TWO HUNDRED DOLLARS (\$200.00) of shrubbery per lot has been planted in the front of the building, value based on retail prices at time of planting.
10. No structure of a temporary character, trailer, manufactured housing, basement, tent, shack, barn or other outbuilding shall be used on any lot(s) and/or tract(s) at any time as a place of business, either temporary or permanently, except as movable construction shacks during construction period. No structure, in addition to the main building, either permanently or temporary, may be constructed without having been approved by the Architectural Control Committee, and any such building or buildings must conform in every respect, including materials, with the exterior construction of the main building construction on the lot(s) and/or tract(s).
11. All lot(s) and/or tract(s) must be maintained free of debris, high grass and weeds. The Architectural Control Committee has the right to expend from FIVE HUNDRED DOLLARS (\$500.00) up to ONE THOUSAND DOLLARS (\$1,000.00) in any one year to see that the grass is cut, and to charge the lot(s) and/or tract(s) with the cost of the work involved and to file a lien against the said lot(s) and/or tract(s) after a registered notice shall have been sent to the owner, and a period of thirty (30) days shall have lapsed without payment for said work so performed.
12. No person shall provide or install a method of sewerage treatment other than the connection to a sanitary sewer system approved by the Ascension Parish Health Authorities.
13. No lot(s) and/or tract(s) shall be re-subdivided without the written consent of the Architectural Control Committee. No borrow pits shall be maintained on any lot(s) and/or tract(s).
14. An Architectural Control Committee composed of L. J. Grezaffi, Chairman, and Jude R. Grezaffi is hereby created. A majority of the said committee may designate a representative to act for it. In the event of death or resignation of any member of the committee, the remaining members shall have full authority to designate a successor. Neither the members of the committee nor its designated representative shall be entitled to any compensation for services performed pursuant to this covenant. In addition, the decision of the Architectural Control Committee, in the event of any


- 14.(cont.)dispute or controversy involving the interpretation of these restrictions, or the applicable use of said lot(s) and/or tract(s), shall be final and unappealable. The committee's approval or disapproval as required in these covenants shall be in writing. In the event the committee or its designated representative fails to approve or disapprove within thirty (30) days after the plans and specifications have been submitted to it in writing, approval will not be required and the relative covenants shall be deemed to have been fully complied with.
15. These covenants are to run with the land and shall be binding on all parties and all persons claiming under them for a period of fifty (50) years from the date these covenants shall be recorded, after which time said covenants shall be automatically extended for successive periods of ten (10) years unless an instrument signed by a majority of the then owners of the lot(s) and/or tract(s) has been recorded, agreeing to change the covenants in whole or in part.
16. Enforcement shall be by proceedings at law or in equity against any person or persons violating or attempting to violate any covenants in whole or in part, either to restrain violation or to recover damages.
17. Invalidation of any one of these restrictions shall in no way effect any of the other restrictions, which shall remain in full force and effect.

THUS DONE AND SIGNED in my office in New Roads, Louisiana, in the presence of the Undersigned competent witnesses, this 20th day of June, 2004, in duplicate originals.

 L. J. GREZAFFI dba L. J. G. Land Company


L. J. Grezaffi

WITNESSES:



END OF DOCUMENT-APCC



S. Latine
DEPUTY CLERK & RECORDER

CASH SALE

CERTIFIED TRUE COPY BY
File # 04-4812

BE IT KNOWN, that on the dates and places set forth below;

DEPUTY CLERK
SLIPPR03

BEFORE US, the undersigned Notaries Public, duly commissioned and qualified within and for the below County/Parish and State, and in the presence of the undersigned competent witnesses, personally came and appeared as Seller:

L. J. GREZAFFI dba LJC Land Company, a resident of the full age of majority of Ascension Parish, Louisiana, married to and living with Jude Robillard Grezaffi, who declared that he is dealing with his separate property by virtue of a judgment of the 18th Judicial District Court for the Parish of Pointe Coupee, Louisiana, rendered and signed on May 22, 1995 in the proceedings bearing Number 29,817 on the docket of said court, a certified copy of which is filed and recorded under File Number 473925 of the records of the Parish of Pointe Coupee, Louisiana; whose permanent mailing address is declared to be P. O. Box 692, New Roads, LA 70760;

who declared that for the price of Sixty-Eight Thousand Five Hundred And 00/100 (\$68,500.00) Dollars, cash in hand paid, receipt of which is hereby acknowledged, Seller does hereby sell and deliver, with full warranty of title and subrogation to all rights and actions of warranty Seller may have unto Buyer:

WESTERN OILFIELDS SUPPLY COMPANY, INC. domiciled in Bakersfield, California, and doing business in Louisiana, herein represented by Robert C. Lake, its duly authorized agent pursuant to a corporate resolution recorded in the official records of Ascension Parish; whose permanent mailing address is declared to be 3404 State Road, Bakersfield, CA 93308;

who acknowledges delivery and possession of the following described property:

SEE ATTACHED

Seller expressly reserves unto himself, his successors and/or assigns, all of the oil, gas or other minerals in and under the property, and the right to mine and produce same, except that the use or disturbance of the surface of the property herein sold shall not be permitted in connection with such reservation.

The said property is sold, conveyed and accepted subject to any and all valid restrictions, servitudes, mineral conveyances and/or reservations of record affecting same, if any.

To have and to hold said property unto Buyer, Buyer's heirs, successors and assigns, forever.

All parties signing the within instrument, either as parties or as witnesses, have declared themselves to be of full legal capacity.

All agreements and stipulations, and all of the obligations herein assumed shall inure to the benefit of and be binding upon the heirs, successors and assigns of the respective parties.

The production of mortgage, conveyance and/or tax certificates are dispensed with by the parties hereto. All taxes assessed against the property herein conveyed have been prorated as of the date of sale.

THUS DONE AND SIGNED at my office in the City of Baton Rouge, State of Louisiana, on this 28th day of June, 2004, in the presence of the undersigned competent witnesses and me, Notary, after due reading of the whole.

WITNESSES:

J. Grezaffi
M. Grezaffi

L. J. Grezaffi
L. J. Grezaffi dba LJC Land Company

BINGHAM M. STEWART
BARROLL #12465
NOTARY ID #32573

Bing M. Stewart
Notary Public

THUS DONE AND SIGNED at my office in the City of Bakersfield, State of California on this 25th day of June, 2004, in the presence of the undersigned competent witnesses and me, Notary, after due reading of the whole.

WITNESSES:


David C. Lake
R. C. Lake

WESTERN OILFIELDS SUPPLY COMPANY, INC.

By: Robert C. Lake
Robert C. Lake, Vice President

Kathleen L. Lamley
Notary Public

SEAL



(The following are the lyrics of the song "I Am a Pilgrim," which was written by the Rev. Dr. Martin Luther King Jr. in 1967.)

The musical score for 'The Rose Tree' is presented in two systems. The first system includes a vocal line (Soprano) and a piano accompaniment. The second system continues the vocal line and piano accompaniment. The piano part features a prominent melody in the right hand, often accompanied by chords in the left hand. The vocal line is written in a soprano clef and includes lyrics in both English and German. The tempo is marked 'Allegretto' and the key signature has one flat (B-flat).

Starting at the intersection of the Northern R/W of La. Hwy. 30 with the Eastern R/W of La. Hwy. 73; thence proceed North 02°00'49" West, a distance of 70.89'; thence North 42°24'38" East, a distance of 144.83'; thence North 37°47'24" East, a distance of 225.57'; thence North 33°53'25" East, a distance of 202.20'; thence North 37°08'18" East, a distance of 171.45'; thence North 40°34'04" East, a distance of 546.94'; thence South 45°26'12" East, a distance of 6138.55' to the **Point of Beginning**; thence South 89°08'42" West, a distance of 296.40' to a point and corner; thence North 01°05'20" West, a distance of 302.54' to a point and corner; thence South 45°26'12" East, a distance of 424.39' to the **Point of Beginning** for a total of 1.03 Acres.

END OF DOCUMENT-APCC



JOSEPH DROLLA, Jr.
Attorney at Law
212 Veterans Boulevard, Ste. 20
Metairie, LA 70005
504-831-2600

150

INSTRUMENT # 00590636
FILED AND RECORDED
ASCENSION CLERK OF COURT
2004 NOV 03 10:32:58 AM
COB ☒ MOB ☐ OTHER ☐

CASH SALE

**BY: L. J. GREZAFFI D/B/A
LJG LAND COMPANY**


DEPUTY CLERK & RECORDER

TO: TTN INVESTMENT, INC.

CERTIFIED TRUE COPY BY

DEPUTY CLERK
SLIPART01

BE IT KNOWN, that on the dates hereinafter set forth,

BEFORE the undersigned Notaries Public duly commissioned and
qualified in and for the State and Parish set forth hereinafter,
and in the presence of the witnesses hereinafter named and
undersigned:

PERSONALLY CAME AND APPEARED:

UNITED STATES OF AMERICA

STATE OF LOUISIANA

PARISH OF _____

L. J. GREZAFFI D/B/A LJG LAND COMPANY

a person of the full age of majority and a resident of
the Parish of Pointe Coupee, State of Louisiana, who
declared under oath to me, Notary, that he has been
married but once and then to Jude Robillard Grezaffi,
with whom he is presently living and residing but from
whom he is separate in property by virtue of a judgment
of the 18th Judicial District Court for the Parish of
Pointe Coupee, Louisiana, rendered and signed on May 22,
1995 in the proceedings bearing Number 29,817 on the
docket of said court, a certified copy of which is filed
and recorded under File Number 473925 of the records of
Ascension Parish, Louisiana; that his Social Security
Number is [REDACTED] 5651 and that his mailing address is
P.O. Box 692, New Roads, LA 70760 (**referred to herein as**
"Seller"),

UNITED STATES OF AMERICA

STATE OF LOUISIANA

PARISH OF JEFFERSON

TTN INVESTMENT, INC.,

a corporation organized under the laws of the State of
Louisiana, represented herein by its duly authorized
representative, whose Tax Identification Number is 20-
1114528 and whose mailing address is 5100 Van Chu Drive,
New Orleans, LA 70129 (**referred to herein as**
"Purchaser"),

who declared that Seller does by these presents grant, bargain,
sell, convey, transfer, assign, setover, abandon and deliver, with
all legal warranties and with full substitution and subrogation in

**RESOLUTION
OF
BOARD OF DIRECTORS
OF
TTN INVESTMENT, INC.
(hereinafter "CORPORATION")**

BE IT RESOLVED, that **Tony Thai Nguyen, President** of the Corporation, is fully authorized in the name and on behalf of the Corporation: to borrow money, to execute loan agreements, to purchase any real estate for such amount and on such terms and conditions and with such clauses and stipulations contained in the act of purchase as he thinks proper and advisable; to sell any real estate or personal property owned by the Corporation to any person or persons or corporations, for such amount and on such terms and conditions as he may think advisable, and to receive and receipt for the selling price and to give full acquittance and discharge therefor; to mortgage any real estate (immovable) owned by the Corporation under a conventional mortgage to anyone or to any homestead association under a vendor's lien and in accordance with the rules and regulations of the homestead association, for such amounts and on such terms and conditions as he may determine; with authority in the case of a homestead association loan to sell the property to the association and to repurchase same, and to subscribe to any mortgage installment stock as may be necessary, all in accordance with its rules and regulations; to grant a security interest in any personal property (movable) owned by the Corporation; to enter into pledge agreements pledging any property of the Corporation, including but not limited to, the promissory notes or collateral mortgage notes paraphed for identification with a collateral mortgage on the Corporation's real estate; to enter into assignment agreements assigning property of the Corporation, with full authority on the part of him to sign and execute any act or acts before any Notary Public, containing such clauses, stipulations and obligations as he may deem advisable, including confession of judgment, sale by executory process, waiver of appraisalment, and the non-alienation clauses; to guaranty any indebtedness of the Corporation's affiliates or principals or of any third parties; to hypothecate any property of the Corporation to secure any indebtedness of Corporation's affiliates or principals or of any third parties; with further authority to sign and execute any and all documents or deeds, notes and mortgage notes, guaranties, building contracts, etc., necessary or advisable to carry out fully the foregoing objects and purposes; to build and construct houses and other improvements on, or make repairs or additions to property owned by the Corporation for itself; or to construct residences or other buildings for others on property owned by them, under contracts direct with such owners, or through any lending agency, and with or without bond, and for such amount and on such terms as he deems advisable; the intent of this resolution being to place full authority with him to transact completely the business of the Corporation as outlined in its charter, in which its objects and purposes are set forth, and under Louisiana law, all without the necessity of the adoption by the Board of Directors of a separate resolution to cover each transaction, or to cover each sale, purchase or mortgage, or the construction of any improvements on the property of the Corporation for itself, or under building contract as contractor for the account of others; with further authority to do anything in the premises which may be necessary or advisable to carry out fully all or any of the purposes of this resolution.

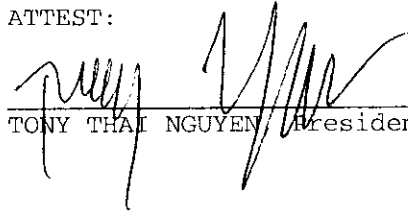
C E R T I F I C A T E

I certify that I am Secretary of **TTN INVESTMENT, INC.**; that the above resolution is a true and correct copy of a resolution unanimously adopted at a meeting of the Board of Directors of said corporation held at its office on **October 28, 2004**, all members of the Board being present and voting; that this resolution has not been revoked and/or suspended and that it remains in full force.

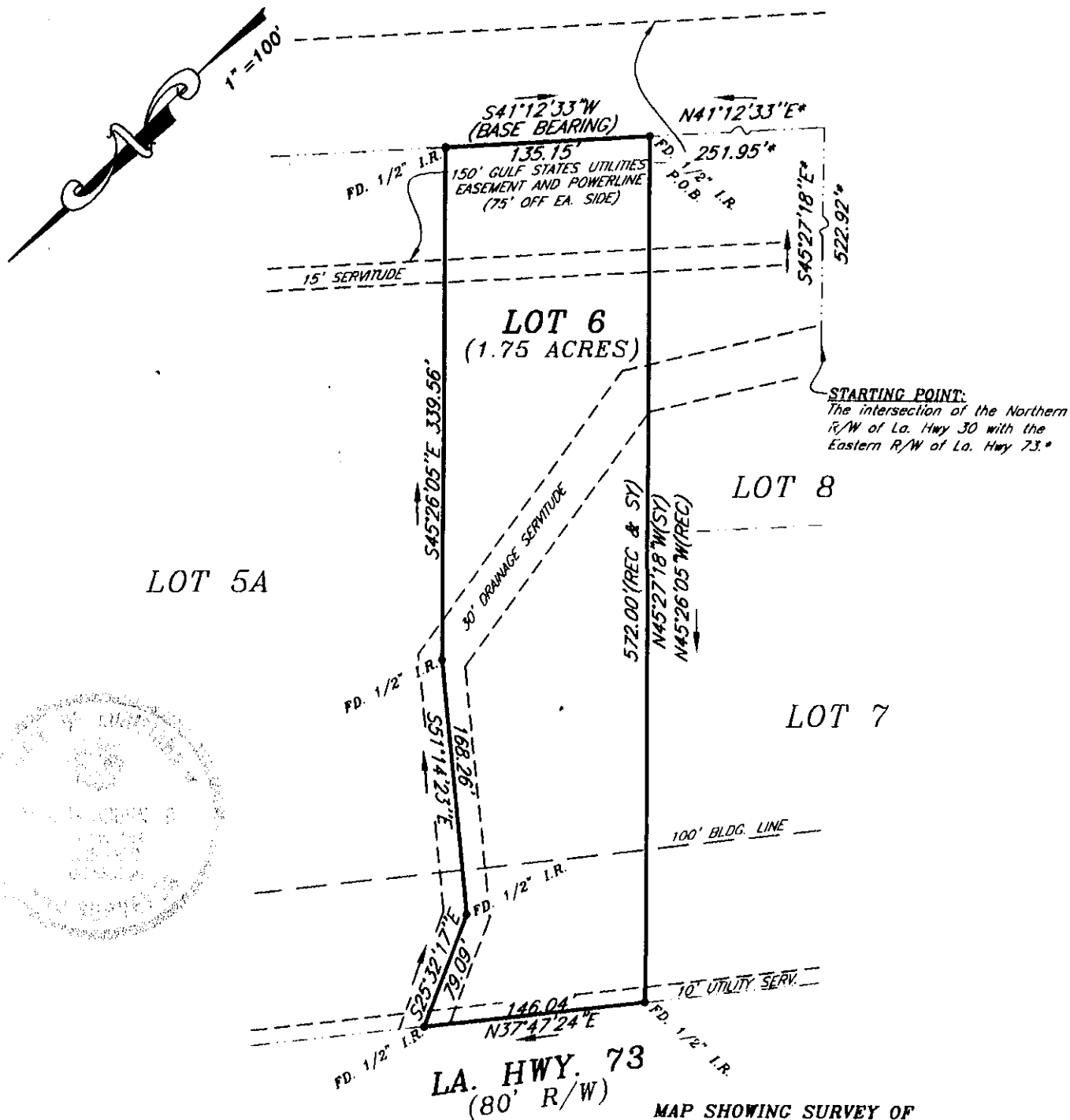


TONY THAI NGUYEN, Secretary

ATTEST:



TONY THAI NGUYEN, President



GENERAL NOTES

1. The original drawing of this work is the property of Alvin Fairburn & Assoc., LLC. Reproduction of this print is prohibited except by permission of this firm. Additional information is often added in a continuous updating process. Check for latest revision data before acting on data shown. This firm is not responsible for actions or projects taken based upon obsolete drawings for which this firm was not specifically consulted.
2. This survey was based on information supplied by the client, no abstract was obtained to verify ownership of this property.
3. Property restrictions, servitudes, and/or rights-of-way other than those shown may exist on this property and owners or potential buyers should be aware that abstracting the title to this property to show all encumbrances was not within the scope of this survey.
4. Bearings shown are based on reference no. 1.
5. * Indicates taken from reference and not surveyed.
6. Wetland determination was not requested, and was not included in this survey.
7. (REC) Indicates information taken from reference.
8. (SY) Indicates what was surveyed on the ground.

CERTIFICATION: This is to certify to the client that in October 2004, this map and the survey on which it is based, was made under my direct supervision, in accordance with the minimum standards for Boundary Surveys as found in Louisiana Administrative Code TITLE 46:XXI, Chapter 23, for Class C Surveys and it was the intent to establish the surveyed boundary according to reference map #1. This certification is specifically restricted to the client for their individual use and does not extend to third parties unless the plat is properly revised by the certifier to reflect the same.

Alvin Fairburn, Jr.
ALVIN FAIRBURN, JR., P.L.S.

DATE: OCTOBER 26, 2004

FILE: "CREZAFFI, L.J...."



ALVIN FAIRBURN & ASSOCIATES, LLC
CONSULTING ENGINEERS-DESIGNERS
LAND SURVEYORS-LAND PLANNERS

1110 SOUTH RANGE AVE. DENHAM SPRINGS, LOUISIANA (225)665-1515

145-B	48	JE	DW	DW	AFJR
FB	PGS	PC	CALC.	DWG	CKD

REFERENCE:

1. "The resubdivision of a certain 161.581 acre tract..." dated 10-20-03, last revised 10-29-03, by Wilfred J. Fontenot, P.L.S.

FLOOD CERTIFICATION:

According to F.I.R.M. Community Panel No. 220013 0100 B, effective date 10-20-01, this property falls in flood zone "C".

EXHIBIT "A"

Property Description

ONE CERTAIN LOT OF GROUND, together with all the buildings and improvements thereon, and all the rights, ways, privileges, servitudes and appurtenances thereunto belonging or in anywise appertaining, being a portion of the 161.581 acre tract formerly known as the **Borden Chemical & Plastics Land**, located in **Section 50, Township 9 South, Range 2 East, Southeast Land District of Louisiana, East of the Mississippi River, Ascension Parish, Louisiana**, designated as **LOT 6** on a plat of survey by Alvin Fairburn & Associates, LLC, Land Surveyors, dated **October 26, 2004**, a copy of which is annexed hereto, and according to which Lot 6 is described as follows:

Starting at the intersection of the Northern R/W of La. Hwy. 30 with the Eastern R/W of La. Hwy. 73, proceed South 45 degrees 27 minutes 18 seconds East a distance of 522.92 feet; thence North 41 degrees 12 minutes 33 seconds East, a distance of 251.95 feet to the POINT F BEGINNING.

Thence North 45 degrees 27 minutes 18 seconds West, a distance of 572.00 feet; thence North 37 degrees 47 minutes 24 seconds East, a distance of 146.04 feet; thence South 25 degrees 32 minutes 17 seconds East, a distance of 79.09 feet; thence South 51 degrees 14 minutes 23 seconds East, a distance of 168.26 feet; thence South 45 degrees 26 minutes 05 seconds East, a distance of 339.56 feet; thence South 41 degrees 12 minutes 33 seconds West, a distance of 135.15 to POINT OF BEGINNING.

LOT 6 contains 1.75 acres.

Being the same property acquired by L. J. Grezaffi, d/b/a LJC Land Company by act registered under File No. 531265, Parish of Ascension, State of Louisiana.

THIS ACT IS MADE AND ACCEPTED SUBJECT TO THE FOLLOWING:

1. MINERAL RESERVATION. Seller reserves unto himself, his successors and assigns, and excepts from this transfer, all of the oil, gas and other minerals in, under and which may be produces from the property herein conveyed, it being understood, however, that Seller, his successors and assigns, shall have the right to produce oil, gas or other minerals in, under and from the property herein conveyed by the use of directional drilling methods only, and thus Seller hereby waives surface rights.

2. 30' Servitude for drainage as shown on the survey by Alvin Fairburn & Associates, L.L.C., Land Surveyors, dated October 26, 2004.

ACT OF RESTRICTIONS

STATE OF LOUISIANA

PARISH OF ASCENSION

BEFORE ME, the undersigned authority, a Notary Public, in and for the Parish of Ascension, State of Louisiana, and in the presence of the undersigned competent witnesses, PERSONALLY CAME AND APPEARED:

L. J. Grezaffi dba L. J. G. Land Company and doing business under the laws of the State of Louisiana;

- (a) L. J. Grezaffi dba L. J. G. Land Company is the owner of lot(s) and/or tract(s) stated below:

The resubdivision of a certain 161.581 acre Tract, formerly known as the Borden Chemical & Plastics Lands into Lots 1 through 8 & Tract "X" located in Section 50, T9S-R2E, Southeast Land District, East of the Mississippi River, Ascension Parish, Louisiana. Plat prepared by Alvin Fairburn & Associates, LLC and dated October 20, 2003.

L. J. Grezaffi dba L. J. G. Land Company has and does hereby establish the following building restrictions and conditions for the benefit of the above mentioned lot(s) and/or tract(s) of land, or any part thereof; it being the intention to establish these restrictions as servitudes and covenants running with the land, said restrictions being set out as follows, to-wit:

1. All of said lot(s) and/or tract(s) described above are hereby designated as commercial lot(s) and/or tract(s) having uses permissive within this zoned classification with the exception of the following uses that are prohibited:
 - (a) Scrap or junk yards
 - (b) Demolition yards
 - (c) Car wrecking, salvage yards, or automotive scrap or vehicular junk yards
 - (d) Abattoir and/or slaughterhouse
2. No building shall be erected, placed or altered on any lot(s) and/or tract(s) until two (2) sets of construction plans and specifications and a plot plan showing the location of the planned structure have been submitted to the Architectural Control Committee (herein below created) for its approval as to quality of materials and harmony of external design with existing structures. One (1) complete set of plans, specifications and plot plans shall be retained by the Architectural Control Committee. The front of any building so erected, place or altered shall be constructed exteriorly of brick, brick veneer, glass, stone, stucco or any combinations thereof acceptable to the Architectural Control Committee; it being specifically understood that the outside construction of the rear and two sides of said building may be of wood, baked pre-colored metal or other materials acceptable to the Architectural Control Committee, but may not be of asbestos siding, imitation brick siding, permastone, galvanized iron or other metals not acceptable to the Architectural Control Committee. These materials are also prohibited on the front of the buildings constructed. The minimum square feet for any one-story building is 1200 square feet. For any building over one story, there shall be a minimum of 800 square feet on the first floor but having a total minimum of 1200 square feet. The exterior of any story above the first floor may be of wood or any material acceptable to the Architectural Control Committee.
3. No building shall be located on the following lot(s) and/or tract(s) nearer than 100 ft. from the front property line and no nearer than 20 ft. from the side property lines: Lots 1, 2, 3, 4A, 5A, and 6 with the exception of Lot 4A having 15 ft. from the side property lines.

4. No building shall be located on the following lot(s) and/or tract(s) nearer than 50 feet from the front property line and no nearer than 20 ft. from the side property lines: Lots 7 and 8.
5. All parking area in the front of the building must be of concrete or asphalt surfacing. Any other parking where asphalt or concrete is not used must be fenced and screened from the adjoining lot(s) and/or tract(s) on either side and the rear lot(s) and/or tract(s).
6. Easements for installation and maintenance of utilities and drainage facilities are reserved as shown on the recorded plat.
7. No fence shall be erected on any lot(s) and/or tract(s) beyond the front building setback line on that lot(s) and/or tract(s), nor shall a fence be erected on a lot(s) and/or tract(s) that does not have a building constructed on it unless this lot(s) and/or tract(s) is to be used in conjunction with a building on adjoining property.
8. No building shall be occupied until the exterior is completely finished and at least TWO HUNDRED DOLLARS (\$200.00) of shrubbery per lot has been planted in the front of the building, value based on retail prices at time of planting.
9. No structure of a temporary character, trailer, manufactured housing, basement, tent, shack, barn or other outbuilding shall be used on any lot(s) and/or tract(s) at any time as a place of business, either temporary or permanently, except as movable construction shacks during construction period. No structure, in addition to the main building, either permanently or temporary, may be constructed without having been approved by the Architectural Control Committee, and any such building or buildings must conform in every respect, including materials, with the exterior construction of the main building construction on the lot(s) and/or tract(s).
10. All lot(s) and/or tract(s) must be maintained free of debris, high grass and weeds. The Architectural Control Committee has the right to expend up to FIVE HUNDRED DOLLARS (\$500.00) in any one year to see that the grass is cut, and to charge the lot(s) and/or tract(s) with the cost of the work involved and to file a lien against the said lot(s) and/or tract(s) after a registered notice shall have been sent to the owner, and a period of thirty (30) days shall have lapsed without payment for said work so performed.
11. No person shall provide or install a method of sewerage treatment other than the connection to a sanitary sewer system approved by the Ascension Parish Health Authorities.
12. No lot(s) and/or tract(s) shall be re-subdivided without the written consent of the Architectural Control Committee. No borrow pits shall be maintained on any lot(s) and/or tract(s).
13. An Architectural Control Committee composed of L. J. Grezaffi, Chairman, and Jude R. Grezaffi is hereby created. A majority of the said committee may designate a representative to act for it. In the event of death or resignation of any member of the committee, the remaining members shall have full authority to designate a successor. Neither the members of the committee nor its designated representative shall be entitled to any compensation for services performed pursuant to this covenant. In addition, the decision of the Architectural Control Committee, in the event of any dispute or controversy involving the interpretation of these restrictions, or the applicable use of said lot(s) and/or tract(s), shall be final and unappealable. The committee's approval or disapproval as required in these covenants shall be in writing.

- 13.(cont.) In the event the committee or its designated representative fails to approve or disapprove within thirty (30) days after the plans and specifications have been submitted to it in writing, approval will not be required and the relative covenants shall be deemed to have been fully complied with.
14. These covenants are to run with the land and shall be binding on all parties and all persons claiming under them for a period of fifty (50) years from the date these covenants shall be recorded, after which time said covenants shall be automatically extended for successive periods of ten (10) years unless an instrument signed by a majority of the then owners of the lot(s) and/or tract(s) has been recorded, agreeing to change the covenants in whole or in part.
15. Enforcement shall be by proceedings at law or in equity against any person or persons violating or attempting to violate any covenants in whole or in part, either to restrain violation or to recover damages.
16. Invalidation of any one of these restrictions shall in no way effect any of the other restrictions, which shall remain in full force and effect.


THUS DONE AND SIGNED in my office in New Roads, Louisiana, in the presence of the Undersigned competent witnesses, this 22nd day of October, 2003, in duplicate originals.

L. J. GREZAFFI dba L. J. G. Land Company


L. J. Grezaffi

WITNESSES:


Catherine David


Deana L. Bertrand

and to all the rights and actions of warranty which Seller has or may have against all preceding owners and vendors, unto Purchaser here present, accepting and purchasing for Purchaser, Purchaser's heirs and assigns, and acknowledging due delivery and possession thereof, all and singular, the following described property, to-wit:

Lot 6, Borden Chemical & Plastics Lands, Ascension Parish. See Attached "Exhibit A" for property description and mineral reservation and "Exhibit B" for Act of Restrictions.

To have and to hold the above described property unto Purchaser, Purchaser's heirs and assigns forever.

This sale is made and accepted for and in consideration of the price and sum of **SEVENTY-SIX THOUSAND EIGHT HUNDRED FORTY AND 00/100 (\$76,840.00) DOLLARS** which Purchaser has well and truly paid, in ready and current money to Seller, who hereby acknowledges the receipt thereof and grants full acquittance and discharge therefor.

All State, Parish and City taxes up to and including the taxes due and exigible in **2003** are paid as per tax research annexed hereto. When **2004** taxes become due, they will be prorated as of October 28, 2004 and Purchaser's pro rata share will be paid by Purchaser.

By reference to the certificates of the Clerk of Court and Ex-Officio Registrar of Conveyances and Recorder of Mortgages in and for the Parish of **Ascension**, annexed hereto, it does not appear that the property has been heretofore alienated by the Seller or that it is subject to any encumbrance whatever.

The parties to this act are aware of the fact that the Mortgage and Conveyance Certificates herein referred to are open, being not yet dated or signed, and relieve and release me, Notary, from all responsibility and liability in connection therewith.

THUS DONE AND PASSED, in duplicate originals, in my office at Metairie, Louisiana, on **October 27, 2004**, in the presence of the

undersigned competent witnesses, who hereunto sign their names with
appearers and me, Notary, after reading of the whole.

WITNESSES:

Catherine David

L. J. GREZZOFFI 10-27-04
L. J. GREZZOFFI D/B/A
LJG LAND COMPANY

Vicky Sahenoyden

John Wayne Jewell
NOTARY PUBLIC
JOHN WAYNE JEWELL
LA. BAR ROLL NO. 7265

THUS DONE AND PASSED, in duplicate originals, in my office at
Metairie, Louisiana, on **October 28, 2004**, in the presence of the
undersigned competent witnesses, who hereunto sign their names with
appearers and me, Notary, after reading of the whole.

WITNESSES:

Laurence Berg
Alfred Haynes

TTN INVESTMENT, INC.

Tony Thai Nguyen
By: Tony Thai Nguyen
Its: President

F. Joseph Drolla, Jr.
F. JOSEPH DROLLA, JR.
NOTARY PUBLIC

F. JOSEPH DROLLA, JR.
Notary Public
Attorney At Law (LBA #5083)
Parishes of Jefferson & Orleans
State of Louisiana
My Commission Is Issued For Life.

(01/27/2005)

STATE OF LOUISIANA

PARISH OF ASCENSION

Indexing Instructions: _____

Line/Project Identification: _____

INSTRUMENT # 00237022

FILED AND RECORDED

ASCENSION CLERK OF COURT

2013 OCT 11 01:21:25 PM

CDB ✓ MLE OTHER _____

RIGHT-OF-WAY INSTRUMENT
ENTERGY GULF STATES LOUISIANA, L.L.C.

DEPUTY CLERK & RECORDER

KNOW ALL MEN BY THESE PRESENTS THAT: **Ascension Commerce Center, LLC**, whose mailing address is P.O. Box 692, New Roads, LA 70760, represented herein by L.J. Grezaffi, Manager (referred to collectively, whether one or more, as "Grantor") for and in consideration of One Dollar and other valuable consideration, in hand paid to Grantor, and other good and valuable consideration, the receipt and sufficiency of which is hereby acknowledged, does hereby grant, bargain, sell, transfer, assign, and convey unto, **Entergy Gulf States Louisiana, L. L. C.**, a Louisiana Limited Liability Company and its successors and assigns (collectively "Grantee"), a right-of-way, servitude and easement of 0.656 acres for the location, relocation, improvements, repair, construction, reconstruction, operation, inspection, patrol, replacement, removal and maintenance of one or more electric power lines, circuit or circuits and/or communication facilities (to be used for operation of Grantee's utility system), now or in the future, including, but not necessarily limited to, poles, towers, cross arms, insulators, wires, cables, conduits, hardware, transformers, switches, guy wires, anchors and other equipment, structures, material and appurtenances, now or hereafter used, useful or desired in connection therewith by Grantee (hereinafter "Grantee's facilities") over, across, under or on that land of Grantor in the Parish of Ascension, State of Louisiana described as follows, to-wit:

That certain tract or parcel of land, containing 1.76 acres, more or less, located in Section 50, Township 9 South, Range 2 East, Ascension Parish, Louisiana, and being designated as Lot 7 of Ascension Industrial Park, being more particularly shown on that plat of survey, recorded at Instrument Number 560526, of the records of Ascension Parish, Louisiana; said right-of-way, servitude and easement being more particularly described and shown on Exhibit "A" and Exhibit "B" attached hereto and made a part hereof.

That certain tract or parcel of land, containing 1.88 acres, more or less, located in Section 50, Township 9 South, Range 2 East, Ascension Parish, Louisiana, and being designated as Lot 8 of Ascension Industrial Park, being more particularly shown on that plat of survey, recorded at Instrument Number 560526, of the records of Ascension Parish, Louisiana; said right-of-way, servitude and easement being more particularly described and shown on Exhibit "A" and Exhibit "B" attached hereto and made a part hereof.

Grantor hereby grants to Grantee the rights of ingress and egress, as reasonably necessary and in a reasonable manner, at any time, without notice, to, from, or along said right-of-way across the adjoining land of the Grantor, including, but not limited to, the passage of vehicles and equipment upon said right-of-way; the right to install, extend and maintain guy wires and anchors beyond the limits of said right-of-way under emergency circumstances, which guy wires and anchors shall be removed by Grantee as soon as practicable.

Grantee shall have the full and continuing right, without further compensation, to clear and keep clear vegetation within or growing into said right-of-way and the further right to remove or modify from time to time trees, limbs, and/or vegetation outside the said right of way which Grantee considers a risk to any of Grantee's facilities or a risk to the rendering of adequate and dependable service to Grantor or any of Grantee's customers, by use of a variety of methods used in the vegetation management industry. As used in this paragraph, "risk" includes any trees, limbs, and/or vegetation that Grantee determines are tall enough that if they fell may strike, hit, or come in contact with any of Grantee's facilities. Grantee shall pay to Grantor, or Grantor's successor in title, the reasonable market value, as timber, of such trees when removed outside of the said right-of-way.

Grantee shall pay Grantor for any damages to Grantor's adjoining property, caused by the construction and/or maintenance of Grantee's facilities. Any underground installations needing repair in the future, that may cause damage to concrete, or any other hard surface covering the right-of-way shall be repaired back to its original state in a timely manner by the Grantee.

Grantor retains the right to use for Grantor's own purposes the land covered by the said right-of-way so long as such use does not interfere with Grantee's use of said right-of-way and other rights herein granted.



Grantor shall not construct or permit the construction of any structure, obstruction or other hazard within the said right-of-way, including but not limited to, any house, barn, garage, shed, pond, pool, water impoundment, excavation or well, excepting only Grantor's fence(s) and Grantee's facilities. Grantor shall not construct or permit the construction of any buildings or other structures on land adjoining said right-of-way in violation of the minimum clearances from the lines and facilities of Grantee, as provided in the National Electrical Safety Code.

This Right of Way Instrument may be executed in multiple parts where there are multiple owners, each of which such multiple part shall be binding on the party or parties so executing.

6


IN WITNESS WHEREOF, Grantor has executed this Right-of-Way Instrument on this 11 day of October, 2013.

WITNESSES:


Print Name Tiffany Comaux

Print Name ALAN L. BUTLER

GRANTOR:

Ascension Commerce Center, LLC

x 
BY: L. J. Grazzini, Manager

PAGE 1 OF 2

EXHIBIT B



PROPOSED ENTERGY GULF STATES LOUISIANA, L.L.C. SERVITUDE
ACROSS LOT 7, ASCENSION COMMERCE CENTER
SECTION 50, TOWNSHIP 9 SOUTH, RANGE 2 EAST
ASCENSION PARISH, LOUISIANA

Commencing and Point-of-Beginning at the intersection of the easternmost right-of-way for Louisiana State Highway Number 73 and the northernmost right-of-way for Louisiana State Highway Number 30, that same point having the Louisiana State Coordinates, NAD 83, South Zone of N=625,402.62 feet, E=3,384,149.17 feet and from whence bears a concrete right-of-way marker at South 73 degrees 30 minutes 29 seconds East and 1.34 feet distant; thence, in a northerly direction along said easternmost right-of-way for Louisiana State Highway Number 73, North 2 degrees 00 minutes 47 seconds West, a distance of 9.29 feet; thence, in a northeasterly direction, North 43 degrees 28 minutes 50 seconds East, a distance of 67.86 feet; thence, in a southeasterly direction, South 45 degrees 22 minutes 12 seconds East, a distance of 263.69 feet to the westernmost boundary of Lot 8, Ascension Commerce Center; thence, in a southwesterly direction along said westernmost boundary of Lot 8, South 41 degrees 12 minutes 35 seconds West, a distance of 60.11 feet; thence, in a northwesterly direction, North 45 degrees 22 minutes 12 seconds West, a distance of 166.05 feet; thence, in a southerly direction, South 43 degrees 28 minutes 50 seconds West, a distance of 14.09 feet to said northernmost right-of-way for Louisiana State Highway Number 30; thence, in a westerly direction along said northernmost right-of-way for Louisiana State Highway Number 30, North 45 degrees 27 minutes 16 seconds West, a distance of 93.39 feet to the Point-of-Beginning; encompassing an area of 0.397 acres and all as more fully described on the plat of survey by Stephen V. Estopinal, P.E., P.L.S. dated 1 July 2013.

PAGE 2 OF 2

PROPOSED ENTERGY GULF STATES LOUISIANA, L.L.C. SERVITUDE
ACROSS LOT 8, ASCENSION COMMERCE CENTER
SECTION 50, TOWNSHIP 9 SOUTH, RANGE 2 EAST
ASCENSION PARISH, LOUISIANA

Commencing at the intersection of the easternmost right-of-way for Louisiana State Highway Number 73 and the northernmost right-of-way for Louisiana State Highway Number 30, that same point having the Louisiana State Coordinates, NAD 83, South Zone of N=625,402.62 feet, E=3,384,149.17 feet and from whence bears a concrete right-of-way marker at South 73 degrees 30 minutes 29 seconds East and 1.34 feet distant; thence, in an easterly direction along said southernmost right-of-way for Louisiana State Highway Number 30, South 45 degrees 27 minutes 16 seconds East, a distance of 259.99 feet to the easternmost boundary of Lot 7, Ascension Commerce Center, and from whence bears a half-inch diameter iron rod at North 3 degrees 49 minutes 45 seconds East and 0.64 feet distant; thence, in a northeasterly direction along said easternmost boundary of Lot 7, North 41 degrees 12 minutes 35 seconds East, a distance of 13.86 feet and the Point-of-Beginning, that same point having the Louisiana State Coordinates, NAD 83, South Zone of N=625,230.67 feet, E=3,384,343.60 feet; thence, continuing in a northeasterly direction along said easternmost boundary of Lot 7, North 41 degrees 12 minutes 35 seconds East, a distance of 60.11 feet; thence, in a southeasterly direction, South 45 degrees 22 minutes 12 seconds East, a distance of 187.81 feet to the westernmost boundary of the Gulf States Utilities servitude; thence, in a southwesterly direction along said westernmost boundary the Gulf States Utilities servitude, South 41 degrees 12 minutes 35 seconds West, a distance of 60.11 feet; thence, in a westerly direction, North 45 degrees 22 minutes 12 seconds West, a distance of 187.81 feet to the Point-of-Beginning; encompassing an area of 0.259 acres and all as more fully described on the plat of survey by Stephen V. Estopinal, P.E., P.L.S. dated 1 July 2013.


Stephen Estopinal, P.E., P.L.S.
Date



DATE 7/1/2013

Only use

STB GROUP, LLC

Q U A L I T Y B Y D E S I G N
P.O. BOX 1751 • BATON ROUGE, LA. 70821 • (225) 769-3400 • FAX (225) 769-3596

WITNESS ACKNOWLEDGEMENT

STATE OF LOUISIANA

PARISH OF East Baton Rouge

BEFORE ME, the undersigned Notary Public, on this 8th day of October, 2013, personally appeared **Allan L. Butler**, who, being by me duly sworn, stated under oath that he/she was one of the subscribing witnesses to the foregoing instrument and that the same was signed by L.J. Grezanti, as Manager of **Ascension Commerce Center, LLC**, and that said company has no seal and that the instrument was signed and sealed on behalf of said company with the authority of said company's members and said executing officer acknowledged the instrument to be the free act and deed of the said company.

(Grantor), as above mentioned in his presence and in the presence of the other subscribing witness.

Allan Butler
ALLAN L. BUTLER X
 SUBSCRIBING WITNESS

NOTARY PUBLIC




OFFICIAL SEAL
WILLIAM BOLES KIRTLAND
 BAR ROLL # 33220
 STATE OF LOUISIANA
 PARISH OF EAST BATON ROUGE
 My Commission is for Life

X William Kirtland
William Boles Kirtland
 (Print Notary Name Here)
33220
 (Notary ID # or State bar roll # here)

END OF DOCUMENT APCC

**NOTARIAL ACT OF CORRECTION
TO
CASH SALE**

INSTRUMENT # 00637405 150
FILED AND RECORDED
ASCENSION CLERK OF COURT
2006 MAY 25 09:46:40 AM
COB. ☒ MOB. ☐ OTHER ☐


DEPUTY CLERK & RECORDER
CERTIFIED TRUE COPY BY

Before the undersigned Notary Public, and in the presence of the undersigned witnesses, personally came and appeared:

William R. Mullins, III, a resident of the lawful age of majority of the Parish of East Baton Rouge, State of Louisiana, whose mailing address is declared to be 8034 Jefferson Highway, Baton Rouge, Louisiana 70809 (herein referred to as "Appearer")

who made the following declarations:

1. Appearer is the Notary Public before whom L. J. Grezaffi, as Seller, and Jennings Bryan Frye and Agnes Henderson Frye, as Buyers, executed a Cash Sale (the "Cash Sale") dated the October 10, 2001, recorded October 12, 2001, under Instrument No. 498251, official conveyance records of the Clerk and Recorder for the Parish of Ascension, State of Louisiana.

2. Appearer declares that errors were made in the legal description of the property described in the Cash Sale in that the name of the subdivision was incorrectly referred to as "Ascension Industrial Park, Third Filing, Part I" when in truth and fact the name of the subdivision is "Ascension Industrial Park, Second Filing" and the date and recording information of the subdivision map was incorrectly listed as June 25, 1999, recorded in File No. 440780, Ascension Parish Clerk and Recorder when in truth and fact the correct date and recording information of the subdivision map is December 19, 2000, recorded in File No. 494623.

3. The legal description in the Cash Sale is hereby deleted in its entirety and replaced with the following:

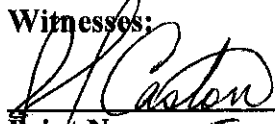
Two (2) certain lots or parcels of ground, together with all the buildings and improvements thereon, situated in the Parish of Ascension, State of Louisiana, in that subdivision known as **Ascension Industrial Park, Second Filing**, and being designated as **Lots Number Eleven (11) and Twelve (12)**, said subdivision, said lots having those measurements and dimensions as shown on a survey made by Joseph Garrett, P.E., P.L.S., dated December 19, 2000, recorded in File No. 494623, Ascension Parish Clerk and Recorder.

4. In all other respects, the Cash Sale is to remain the same, and Appearer hereby corrects the Cash Sale as described herein, but no further.

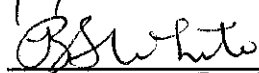
5. Appearer authorizes and directs the Clerk and Recorder of Conveyance records for the Parish of Ascension, Louisiana, to record this Notarial Act of Correction to Cash Sale in the records of his office to serve as the occasion may require.

Signed in Baton Rouge, Louisiana, on this 22nd day of ^{May}~~March~~, 2006, before the undersigned Notary Public and witnesses.


Witnesses:



Print Name: J. J. Caston



Print Name: Barbara S. White



William R. Mullins, III



Notary Public

Print Name: AUBA WARD

Parish of East Baton Rouge State of Louisiana

Notary ID No. _____

My commission is for life

AUBA. WARD
La. Bar Roll No. 13228
8034 Jefferson Hwy.
Baton Rouge, LA 70809

END OF DOCUMENT-APCC

INSTRUMENT # 00645864
FILED AND RECORDED
ASCENSION CLERK OF COURT
2006 AUG 18 11:52:32 PM
COB. ✓ MQR. OTHER

ACT OF CORRECTION

STATE OF LOUISIANA
PARISH OF POINTE COUPEE

[Signature]
DEPUTY CLERK & RECORDER

CERTIFIED TRUE COPY BY

BE IT KNOWN, that on this 2nd day of August, 2006, before me, the undersigned notary public, and in the presence of the undersigned witnesses, personally came and appeared ~~DEPUTY CLERK~~
SLIP RT600

JOHN WAYNE JEWELL, domiciled in the Parish of Pointe Coupee, Louisiana, address: P. O. Box 156, New Roads, Louisiana 70760;

who declared that he is a notary public, duly commissioned and qualified in and for the Parish of Pointe Coupee, Louisiana and that on December 22, 2003 he did prepare and notarize a "CASH SALE" through which LUKE J. GREZAFFI aka L. J. GREZAFFI conveyed unto JACK H. McDOWELL and JENNIFER SCHEXNAYDER McDOWELL a certain parcel of land described therein as follows:

"A certain lot or parcel of ground, together with all the buildings and improvements thereon and all of the rights, ways, privileges, servitudes, appurtenances, and advantages thereunto belonging or in anywise appertaining, situated in the Parish of Ascension, State of Louisiana, in that subdivision known as ASCENSION INDUSTRIAL PARK, THIRD FILING-PART 1, which lot is more fully shown and designated as LOT 89-A on that certain plat entitled "FINAL PLAT OF LOT 89-A, LOT 98-A, LOT 99-A, AND TRACT A1A1-A-1 OF ASCENSION INDUSTRIAL PARK THIRD FILING - PART 1" made by Joseph Garrett, Registered Land Surveyor, dated September 9, 1999, a copy of which is filed and of record as Instrument No. 440780 in the conveyance records of Ascension Parish, Louisiana, to which plat reference is herewith made for greater certainty of description. Said Lot 89-A contains 2.46 acres and has such measurements and dimensions as shown on said map."

Said act of cash sale was duly recorded on December 26, 2003 as Instrument No. 564806 in the conveyance records of Ascension Parish, Louisiana.

Further deposed and said that a clerical error is contained in the above description in that the plat of survey referred to therein is recited as being recorded as Instrument No. 440780 when in truth and in fact same is recorded as Instrument No. 446772 of said conveyance records.

Appearer requests the clerk of court for the Parish of Ascension, Louisiana, to make a note of this act of correction in the margin of said act of cash sale which is recorded as Instrument No. 564806 to serve as occasion may require.

THUS DONE AND PASSED at New Roads, in the Parish of Pointe Coupee, Louisiana, on the date first above written.


WITNESSES:

[Signature: Erika Rogers]
ERIKA ROGERS
[Signature: Vicky Schexnayder]
VICKY SCHEXNAYDER

[Signature: John Wayne Jewell]
John Wayne Jewell
[Signature: Stephen P. Jewell]
Stephen P. Jewell
NOTARY PUBLIC
STEPHEN P. JEWELL
LA. BAR ROLL NO. 23146

END OF DOCUMENT APCG

100
15C

INSTRUMENT # 00648498
FILED AND RECORDED
ASCENSION CLERK OF COURT
2006 SEP 18 09:43:47 AM
COP NOB OTHER

DEPUTY CLERK & RECORDER

CASH SALE

BE IT KNOWN that on this 15th day of September, 2006 before me, Notary Public for the Parish of East Baton Rouge, State of Louisiana, and in the presence of the subscribing witnesses, personally appeared as seller:

LUKE J. GREZAFFI, a resident of legal age of the Parish of Pointe Coupee, married to and living with Jude R. Grezaffi under a regime of separate property, dealing herein with his separate property, whose mailing address is 143 E. Main Street, New Roads, Louisiana 70760, having acquired the property herein doing business as L.J. Grezaffi d/b/a LJG Land Company; who declared that for the price of Five Hundred Forty Thousand and 00/100 (\$540,000.00) DOLLARS, cash in hand paid, receipt of which is hereby acknowledged, seller does hereby sell and deliver, with full warranty of title and subrogation to all rights and actions of warranty Seller may have unto buyer:

BKP PROPERTIES, L.L.C., a limited liability company, duly organized and existing under the laws of the State of Louisiana, with its principal offices at 6633 Bryce Canyon Drive, Greenwell Springs, Louisiana 70739, and being represented herein by its duly authorized members, Bradley C. Way and Kelly Ray Allen, pursuant to certificate of authority on file and of record in the office of the Clerk and Recorder for the Parish of Ascension, State of Louisiana;

who acknowledges delivery and possession of the following described property:

One certain lot or parcel of ground together with all buildings and improvements thereon, and all the rights, ways, privileges, servitudes, appurtenances and advantages thereunto belonging or in anywise appertaining, being situated in the Parish of Ascension, State of Louisiana, in that subdivision known as ASCENSION COMMERCIAL PARK, and designated on the official plan of survey thereof made by Alvin Fairburn & Associates, LLC entitled "Map Showing Resubdivision of Lot 17 & Tract Y, Ascension Commercial Park, into Lots 17-A, Y-1 & Y-2, located in Section 50, T9S- R2E, Southeast Land District, East of the Mississippi River, Ascension Parish, Louisiana for L.J. Grezaffi" dated May 31, 2006 and approved by the Ascension Parish Planning Commission on August 23, 2006 as File No. 3943, on file and of record in the office of the Clerk and Recorder of the Parish of Ascension, State of Louisiana at Entry #647754, as TRACT Y-1, said subdivision, said lot having such measurements and dimensions and being subject to such servitudes as are shown on said subdivision map.

Seller reserves unto itself, its successors and assigns, and excepts from this transfer, all of the oil, gas and other minerals, in, under and which may be produced from the property herein conveyed, it being understood, however that Seller, its successors and assigns, shall have the right to produce oil, gas and other minerals in, under and from the property herein conveyed by the use of directional drilling methods only, and thus hereby waives surface rights.

Seller declares it has not used the Property, and to best of Seller's knowledge and belief, the Property has not been used for the use, manufacture, generation, disposal, storage, ore release of Hazardous Substances or Waste, and to the best of Seller's knowledge and belief, the Property does not contain any of such materials, nor are there any underground storage tanks located on the Property. "Hazardous Substances or Waste" means any substance identified as a hazardous substance or waste in the Environmental Assessment, described in the Comprehensive Environmental Response, Compensation and Liability Act of 1980, as amended, the Superfund Amendment and Restoration Act, the Resource Conservation and Recovery Act, the Louisiana Environmental Quality Act, or any other federal, state or municipal legislation or ordinance.

Said property is sold, conveyed and accepted subject to any and all valid restrictions, servitudes, mineral conveyances and/or reservations of record, if any. The municipal address of said property is TBD (Tr Y-1) LA. HIGHWAY 30, GONZALES, LOUISIANA 70737.

TAXES FOR THE CURRENT YEAR ARE TO BE PAID BY BUYER AND NOTICES FOR TAXES AND OTHER ASSESSMENTS ARE TO BE MAILED TO THE BUYER AT THE ADDRESS ABOVE.

This transfer is subject to any applicable zoning ordinances and regulations, servitudes, conditions, mineral leases and reservations, restrictions and other matters affecting the property. SELLER makes no representations or warranties regarding the size of the Property or access thereto.

WAIVER OF WARRANTY OF THE CONDITION OF THE PROPERTY

The above described property is conveyed to the Buyer without any warranty or recourse whatsoever, even for the return of the purchase price, but with full substitution and subrogation in and to all of the rights and actions of

2

warranty which Seller has or may have against all preceding owners or vendors. The property is sold "as-is, where-is" without any warranties whatsoever as to fitness or condition, whether expressed or implied, and Buyer expressly waives the warranty of fitness and the guarantee against hidden or latent vices (defects in the property sold which render it useless or render its use so inconvenient or imperfect that Buyer would not have purchased it had he known of the vice or defect) provided by law in Louisiana, more specifically, that warranty imposed by Louisiana Civil Code art 2520 et seq. with respect to Seller's warranty against latent or hidden defects of the property sold, or any other applicable law, not even for the return of the purchase price. Buyer forfeits the right to avoid the sale or reduce the price on account of some hidden or latent vice or defect in the property sold. Seller expressly subrogates Buyer to all rights, claims and causes of action Seller may have arising from or relating to any hidden or latent defects in the property.

The last preceding paragraph has been called to the attention of the Buyer and fully explained to the Buyer, and Buyer acknowledges that Buyer has read and understands this waiver of all express or implied warranties and accepts the property without any express or implied warranties.

To have and to hold said property unto the buyer's heirs, successors and assigns, forever. All parties signing the within instrument, either as parties or witnesses, have declared themselves to be of full legal capacity.

All agreements and stipulations herein, and all the obligations herein assumed shall inure to the benefit of and be binding upon the heirs, successors, and assigns of the respective parties.

The parties hereto take cognizance of the fact that the undersigned Notary, has not been requested to, nor has he made, a title examination of the subject property, and that the legal description of the property was supplied to Notary by the parties; and they do hereby agree to release and relieve Notary from any responsibility and liability in connection therewith.

The parties hereto waive the production of all mortgage and conveyance certificates and release Notary from liability for the non-production thereof. Taxes for the current year have been prorated between the parties.

Thus done and signed at my office in Baton Rouge,, Louisiana, on the date above written, in the presence of me, Notary, and the undersigned competent witnesses.

WITNESSES:



Ananda M. Atmore



Margaret C. Dykes


LUKE J. GREZAFFI



BKP PROPERTIES, L.L.C.


Bradley C. Way, duly authorized member


Kelly Ray Allen, duly authorized member


Patrick L. Miller (#32077)
NOTARY PUBLIC
06-7091

END OF DOCUMENT APCC

INSTRUMENT # 00658318
FILED AND RECORDED
ASCENSION CLERK OF COURT
2007 JAN 12 12:48:26 PM
COB ☒ MOB ☐ OTHER ☐
Alf Braun
DEPUTY CLERK & RECORDER
CERTIFIED TRUE COPY BY

CASH SALE

On this **11th** day of **January, 2007**, before me, a Notary Public for the Parish of East Baton Rouge, State of Louisiana, and in the presence of the subscribing witnesses personally appeared,

L.J. GREZAFFI AND JUDE ROBILLARD GREZAFFI, both residents of lawful age of the Parish of Pointe Coupee, Louisiana, married to and living with each other, whose permanent mailing address is declared to be P.O. BOX 692, NEW ROADS, LA 70760, the said Jude Robillard Grezaffi represented herein by L. J. GREZAFFI, duly authorized by virtue of a power of attorney on file and of record with the clerk and recorder for the Parish of Asension, State of Louisiana dated February 17, 2000 as Entry No. 456884,

hereinafter referred to as SELLER, who declared that for the price of **One Hundred Fifty-Nine Thousand Five Hundred Thirty-Eight and 70/100 (\$159,538.70) DOLLARS** cash, receipt of which is hereby acknowledged, SELLER does hereby sell and deliver, with full warranty of title and subrogation to all rights and actions of warranty SELLER may have, unto:

DUDLEY & ASSOCIATES, L.L.C. (20-4142905), a Louisiana Limited Liability Company, organized under the laws of the State of Louisiana, represented herein by its duly authorized Member, whose mailing address is 11220 BARRETT LANE, SLAUGHTER, LA 70777

hereinafter called BUYER, the following described property, the possession and delivery of which BUYER acknowledges:


I. One (1) certain lot or parcel of ground, together with all the buildings and improvements thereon being designated as LOT 83-A and being more specifically described according to a map entitled MAP SHOWING RESUBDIVISION OF LOT 83 OF ASCENSION INDUSTRIAL PARK, THIRD FILING, & TRACT LJC-2, FORMERLY A PORTION OF THE COLONIAL SUGARS PROPERTY INTO LOT 83-A & TRACT LJC-2-A LOCATED IN SECTION 50, T9S-R2E, SOUTHEAST LAND DISTRICT, EAST OF THE MISSISSIPPI RIVER, ASCENSION PARISH, LOUISIANA FOR L.J. GREZAFFI prepared by Alvin Fairburn & Associates, LLC, dated December 7, 2006, recorded as Entry No. 657525, of the official records of Ascension Parish, Louisiana.


SELLER reserves all oil, gas and mineral rights in, under or pertaining to the property herein conveyed. Surface operations of any kind or nature whatsoever in connection with said mineral reservation are specifically prohibited.


All parties signing the within instrument have declared themselves to be of full legal capacity. The certificate of mortgages required by Article 3361 of the revised Civil Code of Louisiana is dispensed with by the parties. Taxes for the current year have been prorated and will be paid by buyer. All agreements and stipulations herein contained and all the obligations herein assumed shall inure to the benefit of and be binding upon the heirs, successors and assigns of the respective parties, and the BUYER, his heirs and assigns shall have and hold the described property in full ownership forever.

THUS DONE, READ AND PASSED at my office in Baton Rouge, Louisiana, in the presence of the undersigned competent witnesses and me, Notary, on the date first above written.

WITNESSES:


PRINT
NAME: Vicky Borne



PRINT
NAME: Dierdre E. McLin


L. J. GREZAFFI


JUDE ROBILLARD GREZAFFI
BY: L. J. GREZAFFI, ATTORNEY IN FACT

DUDLEY & ASSOCIATES, L.L.C.


By: TOMMY DUDLEY, MEMBER


VICKI C. MILLER
BAR ROLL # 26688
NOTARY PUBLIC

END OF DOCUMENT APCC

14

CASH SALE

STATE OF LOUISIANA
PARISH OF EAST BATON ROUGE

INSTRUMENT # 00667218
FILED AND RECORDED
ASCENSION CLERK OF COURT
2007 MAY 07 12:24:59 PM
COB. ☒ MISC. ☐ OTHER ☐

[Signature]
DEPUTY CLERK & RECORDER

BE IT KNOWN, That on May 1, 2007, before me, a Notary Public for the Parish of East Baton Rouge, Louisiana, and in the presence of the subscribing witnesses, personally appeared as seller:

DEPUTY CLERK
SLIPERT03

L. J. GREZAFFI, married to and living with Jude R. Grezaffi, a resident of lawful age of Pointe Coupee Parish, Louisiana, who declares his permanent mailing address to be Post Office Box 692, New Roads, Louisiana 70760; appearer dealing herein with his separate and paraphernal property, under his separate administration and control, for his own use and benefit;

herein called Seller, who declared that for the price of ONE HUNDRED SIX THOUSAND AND NO/100 (\$106,000.00) DOLLARS, cash in hand paid, receipt of which is hereby acknowledged, seller does hereby sell and deliver with full warranty of title and subrogation and substitution to all rights and actions of warranty seller may have unto buyer:

ROBBIE K. FENN and JILL U. FENN, born Ussery, married to and living with each other; residents of lawful age of Ascension Parish, Louisiana; who declare their permanent mailing address to be 36193 Bluff Oaks Avenue, Prairieville, Louisiana 70769;

herein called Buyer, who acknowledges delivery and possession of the following described property:

One certain lot or parcel of ground, together with all the buildings and improvements thereon, and all the rights, ways, privileges, servitudes, appurtenances and advantages thereunto belonging or in anywise appertaining, situated in that subdivision of the Parish of Ascension, State of Louisiana, known as **ASCENSION INDUSTRIAL, THIRD FILING, PART I**, and being designated on the official plan thereof, on file and of record in the office of the Clerk and Recorder of the Parish of Ascension, State of Louisiana, as **LOT NUMBER SEVENTY-NINE (79)**, said subdivision, said lot having such measurements and dimensions and being subject to such servitudes as are more particularly shown and described on said subdivision map.

Said property subject to those restrictive covenants of record. Reference to said restrictions is not intended as a re-imposition of same, but merely to call them to the attention of the parties hereto.

The undersigned sellers and buyers herein agree to waive the zoning certificate as required by Ascension Parish, and agree to hold the notary harmless from any liability caused by this waiver.

Seller reserves all minerals and mineral rights in and under the property herein conveyed, but waives any rights to use the surface thereof for any purposes whatsoever.

2
R112
Jut
[Signature]

thereof for any purposes whatsoever.

To have and to hold said property unto the buyer, buyer's heirs, successors and assigns, forever.


In accordance with the provisions of LA-R.S. 9:2721(B), the name of the persons responsible for all property taxes and assessments is the Buyer. The address where the property tax and assessment notices are to be mailed is as set forth above.

All parties signing the within instrument, either as parties or as witnesses, have declared themselves to be of full legal capacity.

All agreements and stipulations herein, and all the obligations herein assumed shall inure to the benefit of and be binding upon the heirs, successors, and assigns of the respective parties.

THUS DONE AND SIGNED at my office in Baton Rouge, Louisiana, on the date above written, in the presence of me, Notary, and the undersigned competent witnesses.

WITNESSES:




Witness signature
Gail Carl


Type/Print name of witness
T J Martinez

Witness signature
T.J. Martinez

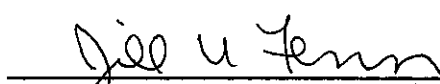
Type/Print name of witness



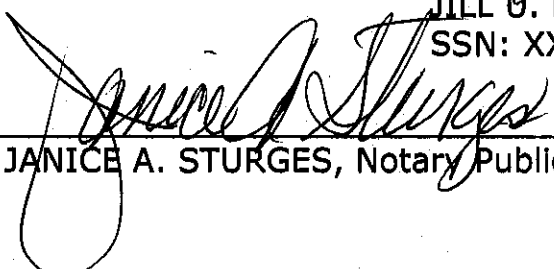
L. J. GREZAFFI
SSN: XXX-XX-5651



ROBBIE K. FENN
SSN: XXX-XX- 5808



JILL G. FENN
SSN: XXX-XX- 5505



JANICE A. STURGES, Notary Public, ID#10643

END OF DOCUMENT-APCC

INSTRUMENT # 00676666
FILED AND RECORDED
ASCENSION CLERK OF COURT
2007 AUG 15 10:45:59 AM
COB 2/1/08 OTHER

WRITTEN CONSENT TO RESUBDIVISION

STATE OF LOUISIANA

PARISH OF POINTE COUPEE

DEPUTY CLERK & RECORDER

CERTIFIED TRUE COPY BY

BE IT KNOWN, that on this 13th day of August, 2007, before me, a Notary Public duly commissioned and qualified in and for the state and parish aforesaid, in the presence of the undersigned competent witnesses, personally came and appeared:

L. J. GREZAFFI, a resident of lawful age of Pointe Coupee Parish, Louisiana, whose mailing address is Post Office Box 692, New Roads, Louisiana 70760; and

JUDE R. GREZAFFI, a resident of lawful age of Pointe Coupee Parish, Louisiana, whose mailing address is Post Office Box 692, New Roads, Louisiana 70760;

(hereinafter referred to collectively as "**Appearers**"), who declared as follows:

Appearers are all of the members of the Architectural Control Committee (the "**Committee**") for Ascension Commercial Park (the "**Subdivision**") and are designated as such in the Act of Restrictions recorded October 30, 2003, as Instrument # 560587, and the Act of Restrictions recorded June 30, 2004, as Instrument # 580005 of the official records of the Clerk and Recorder for Ascension Parish, Louisiana (collectively, the "**Restrictions**").

The Restrictions prohibit resubdivision of lots in the Subdivision without the written consent of the Committee.


L. J. GREZAFFI D/B/A LJG LAND COMPANY, the owner of lots in the Subdivision has requested permission from the Committee to resubdivide certain lots in the Subdivision as shown on the plat entitled "MAP SHOWING RESUBDIVISION OF TRACT Y-2, LOTS 8, 9 & 17-A, OF ASCENSION COMMERCIAL PARK, INTO TRACT Y-2-A, LOTS 8-A, 9-A & 17-A-1, LOCATED IN SECTION 50, T9S-R2E, SOUTHEAST LAND DISTRICT, EAST OF THE MISSISSIPPI RIVER, ASCENSION PARISH, LOUISIANA FOR L. J. GREZAFFI . . .," dated July 3, 2007, made by Alvin Fairburn, Jr., P.L.S., which map is recorded at Instrument # 675146, in the office of the Clerk and Recorder for Ascension Parish, Louisiana (the "**Plat**"), a copy of which is attached hereto as Exhibit A, and the Committee has agreed to grant the requests.


NOW, THEREFORE, the Committee agrees hereby consents to the resubdivision of lots shown on the Plat.

THUS DONE AND SIGNED in New Roads, Louisiana, on the day, month and year first above written, in the presence of the undersigned competent witnesses, and me, Notary, after a due reading of the whole.

WITNESSES:


PRINT NAME: ERIKA ROGERS


L. J. GREZAFFI


PRINT NAME: VICKY SCHEXNAYDER


JUDE R. GREZAFFI


NOTARY PUBLIC

Print Name: JOHN WAYNE JEWELL
Louisiana Bar Roll / Notary No. LA. BAR ROLL NO. 7265

INSTRUMENT # 00676667
FILED AND RECORDED
ASCENSION CLERK OF COURT
2007 AUG 15 10:47:44 AM
BOOK 1108 OTHER

CASH SALE

DEPUTY CLERK & RECORDER

CERTIFIED TRUE COPY BY

STATE OF LOUISIANA

PARISH OF EAST BATON ROUGE

DEPUTY CLERK
SLIPPRTS02

BE IT KNOWN, that on this 14th day of August, 2007, before me, a Notary Public duly commissioned and qualified in and for the state and parish aforesaid, in the presence of the undersigned competent witnesses, personally came and appeared:

L. J. GREZAFFI, D/B/A LJG LAND COMPANY, a resident of the lawful age of Pointe Coupee Parish, Louisiana, who declares that he is married to and living with Jude Robillard Grezaffi, from whom he is separate in property by virtue of judgment of the 18th Judicial District Court for the Parish of Pointe Coupee, Louisiana, rendered and signed on May 22, 1995, in the proceedings bearing Number 29,817 on the docket of said court, a certified copy of which is recorded at Entry No. 473925, official records of the Clerk and Recorder for Ascension Parish, Louisiana, and that his mailing address is Post Office Box 692, New Roads, Louisiana 70760;

(hereinafter referred to as "**Seller**"), who declared that for the price and sum of **THREE HUNDRED EIGHTY-NINE THOUSAND FOUR HUNDRED AND NO/100 DOLLARS (\$389,400.00)** cash, receipt of which is hereby acknowledged, Seller does hereby sell and deliver with limited warranty of title (warranting against all claims to or against title arising, by, through or under, Seller, but not otherwise) and subrogation to all rights and actions of warranty Seller may have unto:

J&B UNDERGROUND, L.L.C., a limited liability company organized and validly existing under the laws of the State of Louisiana, having its registered office at 13278 Airline Highway, Baton Rouge, Louisiana 70817, represented herein by Steve L. Jester, its Member;

(hereinafter referred to as "**Buyer**"), the following described property, the possession and delivery of which Buyer acknowledges (hereinafter referred to as "**the Property**"):

THAT CERTAIN LOT OR PARCEL OF GROUND, together with all the buildings and improvements thereon, and all the rights, ways, privileges, servitudes, appurtenances and advantages thereunto belonging or in anywise appertaining, located Section 50, Township 9 South, Range 2 East, Southeast Land District, East of the Mississippi River, Ascension Parish, Louisiana, in that subdivision known as **ASCENSION COMMERCIAL PARK** and being designated as **LOT 17-A-1** on a map entitled "Map Showing Resubdivision of Tract Y-2, Lots 8, 9 & 17-A, of Ascension Commercial Park, Into Tract Y-2-A, Lots 8-A, 9-A & 17-A-1, Located in Section 50, T9S-R2E, Southeast Land District, East of the Mississippi River, Ascension Parish, Louisiana For L. J. Grezaffi . . .," dated July 3, 2007, made by Alvin

Fairburn, Jr., P.L.S., which map is recorded at Entry No. 675146, in the office of the Clerk and Recorder for Ascension Parish, Louisiana; said lot having such bearings and dimensions and being subject to such servitudes and building line restrictions of record and as shown on said map.

The parties hereto acknowledge that the above stated sales price may not be the actual consideration paid for the above described property, and may be subject to a discount granted by Seller to Buyer.

Seller hereby reserves all of the oil, gas, and other hydrocarbon minerals (including, but not limited to, helium, geothermal resources and liquid, gaseous and other energy productive substances and resources whether similar or dissimilar) associated with the Property; provided, however, no drilling or other mineral operations of any nature whatsoever, including, but not restricted to storage tanks, pipelines or roads, shall be conducted on the surface of the Property. Recovery of all oil, gas or other minerals shall only be by directional drilling or under unitization or pooling privileges.

The Property is sold "AS IS, WHERE IS" without any warranties whatsoever as to fitness or condition, whether expressed or implied, and Buyer expressly waives the warranty of fitness and the guarantee against hidden or latent vices (defects in the Property which render it useless or render its use so inconvenient or imperfect that Buyer would not have purchased it had it known of the vice or defect) provided by law in Louisiana, more specifically, that warranty imposed by Louisiana Civil Code Art. 2520, et seq., with respect to Seller's warranty against latent or hidden defects of the property sold, or any other applicable law, not even for a return of the purchase price. Buyer forfeits the right to avoid the sale or reduce the purchase price on account of some hidden or latent vice or defect in the Property. Seller expressly subrogates Buyer to all rights, claims and causes of action Seller may have arising from or relating to any hidden or latent defects in the Property. This provision has been called to the attention of Buyer and fully explained to Buyer, and Buyer acknowledges that it has read and understands this waiver of all express or implied warranties and accepts the Property without any express or implied warranties.

Buyer's Initials:

SL _____

All parties signing the within instrument declare themselves to be of the full legal capacity.


All taxes assessed against the Property have been paid. Taxes for the current year have been prorated between Seller and Buyer and will be paid by Seller when due.


In accordance with La. R.S. 9:2721(B), from and after the date of this sale, (a) the name of the person responsible for all property taxes and assessments is Buyer, and (b) all property taxes and assessment notices should be mailed to the following address: 40151 Pelican Point Parkway, Gonzales, Louisiana 70737.


All agreements and stipulations herein contained and all the obligations herein assumed shall inure to the benefit of and being binding upon the heirs, successors, and assigns of the respective parties, and the Buyer, his heirs and assigns shall have and hold the Property in full ownership forever.

THUS DONE AND SIGNED in Baton Rouge, Louisiana, on the day, month and year first above written, in the presence of the undersigned competent witnesses, and me, Notary, after a due reading of the whole.

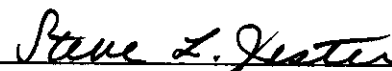
WITNESSES:


SIGN HERE: 
PRINT NAME: KENARDY

SIGN HERE: 
PRINT NAME: Nancy M. Dugas
Nancy M. Dugas


L. J. GREZAFFI,
D/B/A LJG LAND COMPANY
SSN: XXX-XX-5651

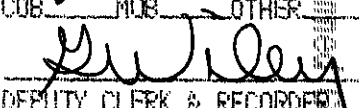
J&B UNDERGROUND, L.L.C.
TIN: XX-XXX3479

By: 
Steve L. Jester, Member


RALPH E. HOOD, NOTARY PUBLIC
Bar Roll No. 06984

END OF DOCUMENT APCC

CASH SALE

INSTRUMENT # 00677932
FILED AND RECORDED
ASCENSION CLERK OF COURT
2007 AUG 29 08:33:14 AM
COB ☒ MOB ☐ OTHER ☐

DEPUTY CLERK & RECORDER
CERTIFIED TRUE COPY BY

STATE OF LOUISIANA

PARISH OF EAST BATON ROUGE

On this 28th day of August, 2007, before me, a Notary Public, duly commissioned and qualified in and for the Parish of East Baton Rouge, and in the presence of the undersigned competent witnesses, personally appeared:

L. J. GREZAFFI d/b/a L. J.G. Land Company (S.S.#xxx-xx-5651), married to and living with Jude Robillard Grezaffi, born Robillard, but with whom he is separate in property by virtue of a judgment of the 18th Judicial District Court for the Parish of Pointe Coupee, Louisiana, rendered and signed on May 22, 1995, in the proceedings bearing Number 29,817 on the docket of that court, a certified copy of which is filed and recorded under File Number 473925 of the records of Ascension Parish, Louisiana, he being domiciled in the Parish of Pointe Coupee, Louisiana, with an address of Post Office Box 692, New Roads, Louisiana 70760;

herein called **SELLER**, who declared that for the price of **SEVEN HUNDRED FORTY SEVEN THOUSAND FIVE HUNDRED AND NO/100 (\$747,500.00) DOLLARS**, cash, receipt of which is acknowledged, **SELLER** hereby sells and delivers with full warranty of title and subrogation to all rights and actions of warranty **SELLER** may have unto:

B & B LAND DEVELOPMENT, L.L.C. (TIN:26-0758694), a Louisiana limited liability company, represented herein by Robert J. Smith and Brent J. Couvillion, its duly authorized members, by virtue of a Resolution of the Organizers and Members of B & B Land Development, L.L.C., which is of record in the Office of the Clerk and Recorder for the Parish of Ascension, Louisiana, which limited liability company's permanent mailing address is declared to be 32 Jamestown Court, Baton Rouge, Louisiana 70809;

herein called **BUYER**, the following described property, the possession and delivery of which **BUYER** acknowledges:

One (1) certain piece or portion of ground, together with all the buildings and improvements thereon, and all of the rights, ways, privileges, servitudes, appurtenances and advantages thereunto belonging or in anywise appertaining, situated in the Parish of Ascension, State of Louisiana, situated in Section 50, T9S-R2E, Parish of Ascension, State of Louisiana, designated as **TRACT Y-2-A-1, ASCENSION COMMERCIAL PARK**, said property containing 11.51 acres, more or less, as more fully shown on "Map Showing Resubdivision of Tract Y-2-A & Lot 13 of Ascension Commercial Park Into Tract Y-2-A-1 & Lot 13-A Located in Section 50, T9S-R2E, Southeast land District, East of the Mississippi River, Ascension Parish, Louisiana for L.J. Grezaffi, Post Office Box 692, New Roads, Louisiana 70760", made by Alvin Fairburn & Associates, LLC, Consulting Engineers-Land Surveyors, dated August 22, 1007, a copy of which is attached hereto and made a part hereof, which map has been approved by the Ascension Parish Planning Commission, said lot having such measurements and dimensions and being subject to such servitudes as are shown on that map.

Being a portion of the same property acquired by **SELLER** by act recorded in Instrument No. 531263, Official Records of the Parish of Ascension, State of Louisiana.

The property is sold "as is-where is" without any warranties whatsoever as to fitness or condition, whether express or implied, and **BUYER** expressly waives the warranty of fitness and the guarantee against hidden or latent vices (defects in the property sold which render it useless or render its use so inconvenient or imperfect that **BUYER** would not have purchased it had it known of the vices or

defects) provided by law in Louisiana, more specifically, the warranty imposed by Louisiana Civil Code art. 2520 et seq. with respect to **SELLER'S** warranty against latent or hidden defects of the property sold, or any other applicable law, not even for a return of the purchase price. Buyer forfeits the right to avoid the sale or reduce the purchase price on account of some hidden or latent vice or defect in the property sold. **SELLER** expressly subrogates **BUYER** to all rights, claims and causes of action **SELLER** may have arising from or relating to any hidden or latent defects in the property. The provision has been called to the attention of the **BUYER** and fully explained to the **BUYER**, and the **BUYER** acknowledges that it has read and understands this waiver of all express or implied warranties and accepts the property without any express or implied warranties.

PS

(Buyer's Initials)

PS

(Buyer's Initials)

SELLER reserves unto himself, his heirs, successors and assigns, and excepts from this transfer, all of the oil, gas and other minerals, in, under and which may be produced from the property herein conveyed, it being understood, however that **SELLER** his heirs, successors and assigns, shall have the right to produce oil, gas and other minerals in, under and from the property herein conveyed by the use of directional drilling methods only, and thus **SELLER** hereby waives any and all surface rights over the conveyed property.

This sale is made subject to all valid oil, gas and other mineral sales, servitudes, reservations, leases and other interests of record.

SELLER declares he has not used the property and to the best of **SELLER'S** knowledge and belief, the Property has not been used for the use, manufacture, generation, disposal, storage, or release of hazardous substances or waste, and to the best of **SELLER'S** knowledge and belief, the property does not contain any of such materials, nor are there any underground storage tanks located on the Property. "Hazardous substances or waste" means any substance identified as a hazardous substance or waste in the Environmental Assessment, described in the Comprehensive Environmental Response, Compensation and Liability Act of 1980, as amended, the Superfund Amendment and Restoration Act, the Resource Conservation and Recovery Act, the Louisiana Environmental Quality Act, or any other federal, state or municipal legislation or ordinance.

Taxes for the current year have been prorated as of the date of the sale and will be paid by **SELLER** for the year 2007.


All parties signing this instrument have declared themselves to be of full capacity.


All agreements and stipulations herein, and all the obligations herein assumed shall inure to the benefit of and be binding upon the heirs, successors, and assigns of the respective parties and the **BUYER**, its heirs and assigns shall have and hold the described property in full ownership forever.

Done and signed by the parties at my office in Baton Rouge, Louisiana, on the date first above written, in the presence of me, Notary, and the following competent witnesses who have signed in the presence of the parties and me, Notary, after due reading of the whole.


WITNESSES:



Beverly T. Bouillion



Teresa L. Gallegos


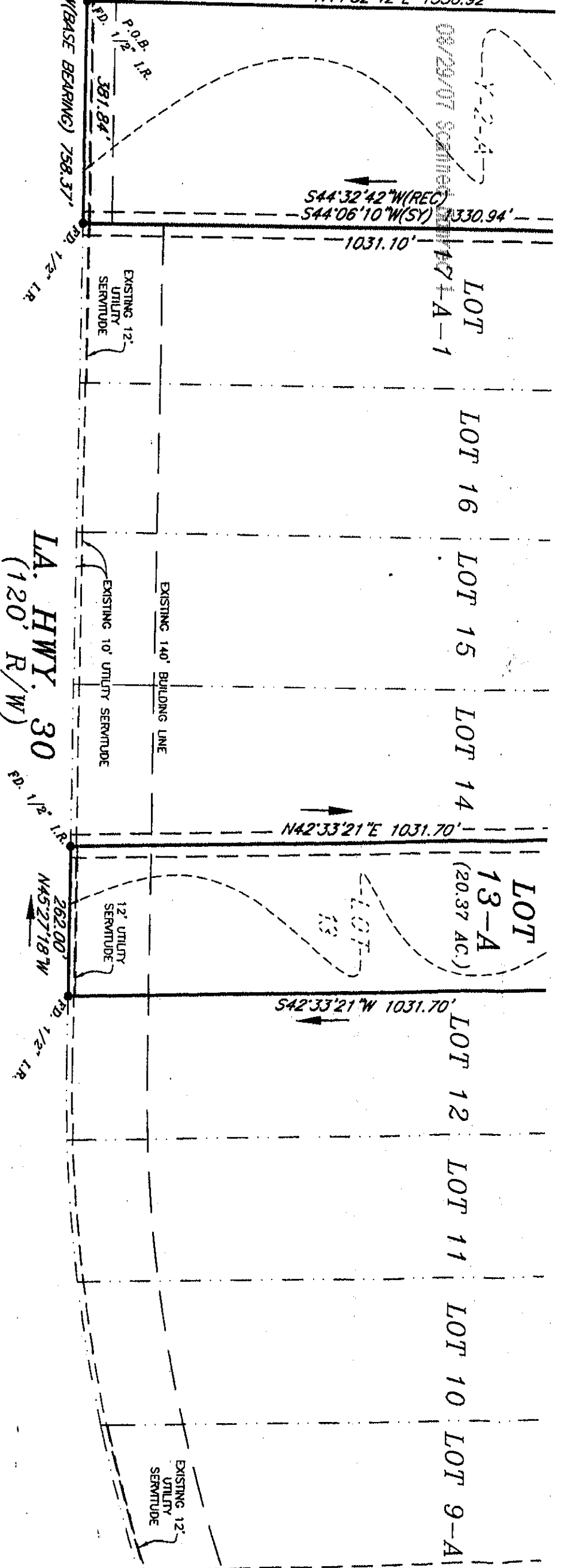

L. J. Grezaffi by L.J.G. Land Company

B & B LAND DEVELOPMENT, L.L.C.

BY: 
Robert B. Smith, Authorized Member

BY: 
Brent J. Couvillion, Authorized Member


John Dale Powers - Notary Public
LSBA #8805
Term Expires at Death



ALVIN FAIRBURN
CONSULTING ENGINEER
LAND DEVELOPMENT
PROJECT DESIGNER.
 1110 SOUTH RANGE AVENUE
 DENHAM SPRINGS, LOUISIANA

STATE OF LOUISIANA
PARISH OF ASCENSION

100
INSTRUMENT # 00680451
FILED AND RECORDED
ASCENSION CLERK OF COURT
2007 SEP 28 02:16:07 PM
COB ☒ MOB ☐ OTHER ☐

T. W. DeBlanc
DEPUTY CLERK & RECORDER

ACT OF CASH SALE

CERTIFIED TRUE COPY BY

BE IT KNOWN, that on this 27th day of September, 2007, before me, the undersigned Notary Public, duly commissioned and qualified, and in the presence of the undersigned competent witnesses, personally came and appeared:

LUKE J. GREZAFFI (SSN: [REDACTED] 5651) a/k/a L. J. Grezaffi, d/b/a L. J. G. Land Company, married to and living with Jude Robillard Grezaffi but herein dealing with his separate property by virtue of a judgment of the 18th Judicial District Court of the Parish of Pointe Coupee, Louisiana, a copy of which is recorded for record at File Number 473925 in the office of the Clerk and Recorder for Ascension Parish, Louisiana and made a part hereof by reference, and whose mailing address is declared to be P. O. Box 692, New Roads, Louisiana 70760;

hereafter referred to as "SELLER";

who declared that for the price of -----FOUR HUNDRED FIFTY THOUSAND AND NO/100 (\$450,000.00)----- DOLLARS cash, receipt of which is acknowledged, SELLER hereby sells and delivers with full warranty of title and subrogation to all rights and actions of warranty SELLER may have, unto:

T.E.S. REAL ESTATE, LLC, a Louisiana Limited Liability Company organized under the laws of the State of Louisiana, represented herein by Bret Adams, Mark Mire and Ron Grant, its Managing Members, by virtue of an Authorization to Act, a copy of which is attached hereto and made a part hereof, and whose present mailing address is declared to be 105 Lafferty Drive, Broussard, Louisiana 70518-3014;

hereafter referred to as "PURCHASER";

the following described property, with all its component parts, including all rights, ways, privileges, servitudes and appurtenances thereto belonging, the possession of which PURCHASER acknowledges:

A certain tract or parcel of ground, together with all buildings and improvements situated thereon, located in Section 50, Township 9 South, Range 2 East, Southeast Land District, East of the Mississippi River, Ascension Parish, Louisiana, shown more clearly on a map or plan of survey prepared by Alvin Fairburn, Jr., P.L.S., dated July 3, 2007 and entitled, "Map Showing Resubdivision of Tract Y-2, Lots 8, 9, & 17-A, of Ascension Commercial Park, into Tract Y-2-A, Lots 8-A, 9-A & 17-A-1, Located in Section 50, T9S-R2E, Southeast Land District, East of the Mississippi River, Ascension Parish, Louisiana for L. J. Grezaffi", a copy of which was recorded for record on July 30, 2007, at Entry Number 675146 of the official records of Ascension Parish, Louisiana. Said lot being designated as LOT NINE-A (9-A), containing such bearings and dimensions and being subject to such servitudes and setback lines as shown more clearly on the map or plan of survey referred to above and is made a part hereof by reference.

Taxes for the current year will be pro-rated.

All parties signing the within instrument have declared themselves to be of full legal capacity and have declared that the name, marital status, domicile and address of each is correct as set forth above.

The above described property is conveyed to the Purchaser without any warranty or recourse whatsoever, even for the return of the purchase price, but with full substitution and subrogation in and to all of the rights and actions of warranty which Seller has or may have against all preceding owners or vendors. The property is sold "as-is, where-is" without any warranties whatsoever as to fitness or condition, whether expressed or implied, and Purchaser expressly waives the warranty of fitness and the guarantee against hidden or latent vices (defects in the property sold which render it useless or render its use so inconvenient or imperfect that Purchaser would not have purchased it had he known of the vice or defect) provided by law in Louisiana, more specifically, that warranty imposed by Louisiana Civil Code Art 2520 et seq. with respect to Seller's warranty against latent or hidden defects of the property sold, or any other applicable law, not even for the return of the purchase price. Purchaser forfeits the right to avoid the sale or reduce the price on account of some hidden or latent vice or defect in the property sold. Seller expressly subrogates Purchaser to all rights, claims and causes of action Seller may have arising from or relating to any hidden or latent defects in the property.

Purchaser's Initials

MB AK Non.

Seller reserves the oil, gas, and any hydrocarbon minerals, lying in, under or which may be produced from the above described property, but this mineral servitude does not include the right to use the surface of the subject property for any mineral exploration, development or production.

All agreements and stipulations herein and all the obligations assumed herein shall inure to the benefit of and be binding upon the heirs, successors and assigns of the respective parties, and the PURCHASER, PURCHASER's heirs and assigns shall have and hold the described property in full ownership forever.

Appearers recognize that, except to the extent separately certified in writing, no title examination of said property has been performed by any undersigned Notary.

THUS DONE AND PASSED at Gonzales, Louisiana, in the presence of the undersigned competent witnesses on the date hereinabove written, who sign with appearers and me, Notary, after due reading of the whole.

WITNESSES:

Signature

Printed Name: Sherry N. Boudreaux

Signature:

Printed Name: Justine E. James

Luke J. Grezaffi

T.E.S. REAL ESTATE, LLC

Bret Adams, Duly Authorized

Mark Mire, Duly Authorized

Ron Grant, Duly Authorized

Dwight D. Poirrier
Notary Public
La Bar Roll #20570

STATE OF LOUISIANA

PARISH OF ASCENSION

AUTHORIZATION
TO ACT FOR
T.E.S. REAL ESTATE, L.L.C.
A LIMITED LIABILITY COMPANY

BE IT KNOWN that on this 27th day of September, 2007, before me, the undersigned Notary Public duly commissioned and qualified in and for aforesaid parish and state, and in the presence of the undersigned witnesses, personally came and appeared:

BRET ADAMS (SSN: XXX-XX-8233), a resident of the full age of majority of Iberia Parish, Louisiana, whose present mailing address is 1622 Elm Street, New Iberia, La 70560;

MARK MIRE (SSN: XXX-XX-9298) a resident of the full age of majority of Lafayette Parish, Louisiana, whose present mailing address is 727 Bayou Tortue, Broussard, La 70518; and

RON GRANT (SSN: XXX-XX-4016) a resident of the full age of majority of Ascension Parish, Louisiana, whose present mailing address 37607 Southwood Village Avenue, Prairieville, La 70759

who, after being duly sworn, did acknowledge and declare that they are all of the members of T.E.S. REAL ESTATE, L.L.C., a Limited Liability Company organized under the laws of the State of Louisiana, whose Articles of Organization are recorded in the office of the Louisiana Secretary of State, and that they do hereby authorize and empower Bret Adams, Mark Mire and Ron Grant to act for and in the name of the said T.E.S. REAL ESTATE, L.L.C., to do the following:

Purchase, sell, lease, mortgage or otherwise alienate any and all types of property, real, personal, or mixed, purchased by, or sold to or owned by the T.E.S. REAL ESTATE, L.L.C. in the State of Louisiana, and to execute any and all contracts containing and upon such terms and conditions as they may determine fit and proper, the said T.E.S. REAL ESTATE, L.L.C. hereby ratifying all prior sales or purchasing contracts made on behalf of the Company by them;


The said Bret Adams, Mark Mire and Ron Grant are authorized to sign all documents, of every kind whatsoever, for and in the name of T.E.S. REAL ESTATE, L.L.C., L.L.C., and to take all such actions in its name as may, in the sole and exclusive judgment of Bret Adams, Mark Mire and Ron Grant, be necessary to accomplish the authority expressed above.

Any person dealing with Bret Adams, Mark Mire and Ron Grant may assume that the authority conferred upon them by this document is still in full force and effect unless and until there is recorded in the conveyance records of Ascension Parish, Louisiana, an express revocation of such authority.

THUS DONE AND SIGNED on the day and date set forth above at the City of Gonzales,
Parish of Ascension, State of Louisiana, the parties hereto having affixed their signatures, together
with me, Notary, and the undersigned witnesses, after due reading of the whole.

WITNESSES:



Sherry N. Boudreaux


Justine E. James


Bret Adams


Mark Mire


Ron Grant


Dwight D. Poirrier, Notary Public
Bar Roll #20570

END OF DOCUMENT APCC

CASH SALE

STATE OF LOUISIANA
PARISH OF EAST BATON ROUGE

100
INSTRUMENT # 00682823
FILED AND RECORDED
ASCENSION CLERK OF COURT
2007 OCT 29 11:42:39 AM
COB ☒ MOB ☐ OTHER ☐

D. R. R. R.
DEPUTY CLERK & RECORDER

BE IT KNOWN, that on the dates set forth below, before us, Notaries Public, duly commissioned and qualified in and for the respective state and parish/county and in the presence of the respective subscribing witnesses, personally came and appeared: ~~DEPUTY CLERK~~
SLIPPR02

LUKE J. GREZAFFI (XXX-XX-5651), d/b/a LJC Land Company, husband of Jude Robillard, with whom he resides, but from whom he is separate in property by virtue of a judgment of the 18th Judicial District Court for the Parish of Pointe Coupee, Louisiana, rendered and signed on May 22, 1995 in the proceedings bearing Number 29,817 on the docket of said court, a certified copy of which is filed and recorded under File Number 473925 of the records of Ascension Parish, Louisiana, he being domiciled in the Parish of Pointe Coupee, Louisiana, with his current mailing address of Post Office Box 692, New Roads, Louisiana 70760

herein called "Seller";

who declared that, for the price of EIGHT HUNDRED NINETY SEVEN THOUSAND AND NO/100 DOLLARS (\$897,000.00) cash, receipt of which is acknowledged, Seller hereby sells, conveys and delivers with full warranty of title and with full substitution and subrogation to all rights and actions of warranty Seller may have unto

HIGHWAY 30 INVESTMENTS, LLC (TIN XX-XXX-5634), a Mississippi limited liability company authorized to do business in Louisiana, represented herein by B.T. Steadman pursuant to a unanimous consent resolution of its sole Manager, Walker Circle Management, L.L.C. ("Walker Circle") and the unanimous written consent resolution of the sole manager of Highway 30 Properties, LLC, both attached hereto, with a current mailing address of P.O. Box 180789, Richland, Mississippi 39218.

herein called "Buyer"

the following described property, to-wit, the possession and delivery of which Buyer acknowledges:

A certain tract or parcel of ground, together with all the buildings and improvements thereon, and all of the rights, ways, privileges, servitudes, appurtenances and advantages thereunto belonging or in anywise appertaining, being Lot 10-A located in Ascension Commercial Park in Section 50, T9S-R2E, G.L.D., Ascension Parish, Louisiana, and being more particularly described as follows: Starting at the intersection of the northern R\W of La Hwy 30 with the eastern R\W of La Hwy 73 proceed South 45 degrees 27 minutes 18 seconds East, a distance of 3356.98 feet; thence North 42 degrees 33 minutes 21 seconds East, a distance of 1031.65 feet; thence South 45 degrees 27 minutes 12 seconds East, a distance of 244.29 feet the POINT OF BEGINNING; thence proceed North 42 degrees 33 minutes 21 seconds East, a distance of 299.95 feet; thence South 45 degrees 26 minutes 12 seconds East, a distance of 500.35 feet; thence South 42 degrees 33 minutes 23 seconds West, a distance of 1260.30 feet; thence along the arc of a curve to the right having a radius of 2804.75 feet, an arc length of 503.24 feet, with a chord bearing of North 53 degrees 12 minutes 04 seconds West, and a chord length of 502.57 feet; thence North 42 degrees 33 minutes 21 seconds East, a distance of 1028.17 feet to the POINT OF BEGINNING, all according to map entitled "Map showing resubdivision of Lot 10, 11 & 13-A of Ascension Commercial Park into Lot 10-A and 13-A-1", dated October 15, 2007 by Alvin Fairburn, R.L.S., filed as Instrument No. 682387 of the official records of Ascension Parish on October 23, 2007, according to said map Lot 10-A contains 14.95 acres.

Being a portion of the same property acquired by L.J. Grezaffi on December 3, 2002, which sale is recorded at Instrument # 531263 and filed on December 6, 2002.

Seller reserves any and all subsurface minerals; however, Seller waives and renounces any and all rights to utilize the surface of the property for any mineral exploration or development.

The municipal address has not yet been assigned.

The ad valorem taxes on said property for the prior year have been paid to date and the ad valorem taxes for the current year are being prorated, except for the former Lot 13-A which will be paid by Seller.

Notices for ad valorem taxes for the tax year 2007 and subsequent years should be sent to:

Buyer:

HIGHWAY 30 INVESTMENTS, LLC
c/o Walker Circle Management
P. O. Box 180789
Richland, Mississippi 39218


All parties signing the within instrument have declared themselves to be of full legal capacity.

All agreements and stipulations herein, and all the obligations herein assumed, shall inure to the benefit of and be binding upon the heirs, successors, and assigns of the respective parties, and the Buyer, his heirs and assigns, shall have and hold the described property in full ownership forever.

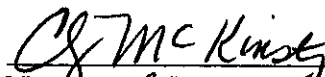
THUS DONE AND SIGNED by the Seller at my office in Baton Rouge, Louisiana, on the 25th day of October, 2007, in the presence of me, notary, and the following competent witnesses, who have signed in the presence of the parties and me, notary.


WITNESSES:

SELLER:


Name: Sarah M. Poyer


Luke J. Grezaffi d/b/a L&G Land Company


Name: CHERYL MCKINSTRY



Notary Public

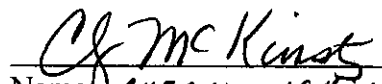
Name: Matthew L. Mullins

Bar Roll No.: 29998

THUS DONE AND SIGNED by the Buyer at my office in Baton Rouge, Louisiana, on the 26th day of October, 2007, in the presence of me, notary, and the following competent witnesses, who have signed in the presence of the parties and me, notary.

WITNESSES:



Name: Brad M. Poyar


Name: CHERYL MCKINSTRY

BUYER:

HIGHWAY 30 INVESTMENTS, LLC

By: 
B.T. Steadman, Duly Authorized Agent



Notary Public

Name: Matthew L. Mullins

Bar Roll No.: 29998

END OF DOCUMENT-APCC

INSTRUMENT # 00698630
FILED AND RECORDED
ASCENSION CLERK OF COURT
2008 JUN 06 11:45:20 AM
COB ☒ M08 ☐ OTHER

100
350

FILE NUMBER: 08-5032

CASH SALE

Shm
DEPUTY CLERK & RECORDER

CERTIFIED TRUE COPY BY

DEPUTY CLERK
SLIPPR02

STATE OF LOUISIANA PARISH OF EAST BATON ROUGE

On this 30th day of May, 2008, before me, a Notary Public for the Parish of East Baton Rouge, State of Louisiana, and in the presence of the subscribing witnesses personally appeared:

LUKE J. GREZAFFI D/B/A LJG LAND COMPANY, SSN XXX-XX-5651, a resident of the full age of majority of Ascension Parish, Louisiana, married to and living with Jude Robillard Grezaffi, who declared that he is dealing with his separate property by virtue of a judgment of the 18th Judicial District Court for the Parish of Pointe Coupee, Louisiana, rendered and signed on May 22, 1995, in the proceedings bearing Number 29,817 on the docket of said court, a certified copy of which is filed and recorded under File Number 473925 of the records of the Parish of Pointe Coupee, Louisiana; whose permanent mailing address is declared to be P.O. Box 692, New Roads, LA 70760,

hereinafter referred to as SELLER, who declared that for the price of **One Hundred Ninety-Eight Thousand One Hundred Ninety-Eight and 00/100 (\$198,198.00)** cash, receipt of which is hereby acknowledged, SELLER does hereby sell and deliver, with full warranty of title and subrogation to all rights and actions of warranty SELLER may have, unto:

LA MACHINE & DESIGN, LLC, TIN XX-XXX8820, a Louisiana limited liability company, organized under the laws of the State of Louisiana, appearing herein through its designated President, James Allen Allred, IV, pursuant to a Unanimous Consent attached hereto and made part hereof, whose permanent mailing address is 16042 Kirsten Drive, Prairieville, LA 70769,

hereinafter called BUYER, the following described property, the possession and delivery of which BUYER acknowledges:

ONE (1) CERTAIN lot or parcel of ground, together with all the buildings and improvements thereon, and all of the rights, ways, privileges, servitudes, appurtenances and advantages thereunto belonging or in anywise appertaining, situated in Section 50, Township 9 South, Range 2 East, Southeast Land District, East of the Mississippi River, Ascension Parish, State of Louisiana, in that subdivision known as ASCENSION COMMERCIAL PARK, and designated as LOT THREE (3) on the official plan of survey thereof made by Alvin Fairburn & Associates, LLC entitled "Final Plat of Lots 1-17 & Tract "X" & Tract "Y" Ascension Commercial Park, formerly known as the Borden Chemical & Plastics Lands, a 161.581 acre tract of land located in Section 50, T9S, R2E, Southeast Land District, East of the Mississippi River, Ascension Parish, Louisiana, for L.J. Grezaffi, D.B.A., L.J.G. Land Company, L.L.C." dated October 8, 2003 and on file and of record in the office of the Clerk and Recorder of the Parish of Ascension, State of Louisiana at Entry Number 562318, , said subdivision, said lot having such measurements and dimensions and being subject to such servitudes and restrictions as are more particularly shown on said map. Subject to all previously recorded building restrictions, servitudes, building setback lines and oil, gas and mineral reservations, conveyances, servitudes and leases of record.

Subject to all previously recorded building restrictions, servitudes, building set back lines; and oil, gas and mineral reservations, conveyances, servitudes and leases of record.

SELLER reserves all oil, gas and mineral rights in, under or pertaining to the property herein conveyed. Surface operations of any kind or nature whatsoever in connection with said mineral reservation are specifically prohibited.

4

WAIVER OF WARRANTY OF THE CONDITION OF PROPERTY:

The Property is sold "as-is, where is" without any warranties whatsoever as to fitness or condition, whether expressed or implied, and Buyer expressly waives the warranty of fitness and the guarantee against hidden or latent vices (defects in the property sold which render it useless or render its use so inconvenient or imperfect that Buyer would not have purchased it had he known of the vice or defect) provided by law in Louisiana, more specifically, that warranty imposed by Louisiana Civil Code art. 2520 et seq. with respect to Seller's warranty against latent or hidden defects of the property sold or any other applicable law, not even for a return of the purchase price. Buyer forfeits the right to avoid the sale or reduce the purchase price on account of some hidden or latent vice or defect in the property sold. Seller expressly subrogates Buyer to all rights, claims and causes of action Seller may have arising from or relating to any hidden or latent defects in the property. **This provision has been called to the attention of the Buyer and fully explained to the Buyer, and the Buyer acknowledges that he has read and understands this waiver of all express or implied warranties and accepts the property without any express or implied warranties.**

Buyer's Initials: LAA

Seller's Initials: [Signature]

All parties signing the within instrument have declared themselves to be of full legal capacity.

All agreements and stipulations herein, and all the obligations herein assumed shall inure to the benefit of and be binding upon the heirs, successors, and assigns of the respective parties.

The production of mortgage, conveyance and/or tax certificates are dispensed with by the parties hereto. All taxes assessed against the property herein conveyed have been paid. Taxes for the current year have been prorated between SELLER and BUYERS as of this date.

THUS DONE, READ AND PASSED at my office in Baton Rouge, Louisiana, in the presence of the undersigned competent witnesses and me, Notary, on the date first above written.

WITNESSES:

[Signature]
Print Name: Jacob Gwin

[Signature]
Print Name: GARY S. LITTLEFIELD

[Signature]
Luke J. Grezaffi d/b/a LJG Land Company

La Machine & Design, LLC
[Signature]
by James Allen Allred, IV
President and Sole Member

[Signature]
GEORGE M. PIERSON
NOTARY PUBLIC, #10998
East Baton Rouge Parish, LA

**UNANIMOUS WRITTEN CONSENT OF SOLE MEMBER OF
LA MACHINE & DESIGN, LLC**

The undersigned (the "Member"), being the sole member of LA MACHINE & DESIGN, LLC, (referred to herein as "L.L.C."), a Louisiana limited liability company, hereby certifies that in accordance with the Articles of Organization and Operating Agreement of LA MACHINE & DESIGN, LLC, that James Allen Allred, IV is the only member and manager required to transact the L.L.C.'s business and to grant the authority granted herein.

The Member hereby authorizes, names, constitutes, and appoints in the name of and on behalf of LA MACHINE & DESIGN, LLC, James Allen Allred, IV, (referred to as "Authorized Individual") to mortgage and encumber the real/immovable property described as:

ONE (1) CERTAIN lot or parcel of ground, together with all the buildings and improvements thereon, and all of the rights, ways, privileges, servitudes, appurtenances and advantages thereunto belonging or in anywise appertaining, situated in Section 50, Township 9 South, Range 2 East, Southeast Land District, East of the Mississippi River, Ascension Parish, State of Louisiana, in that subdivision known as ASCENSION COMMERCIAL PARK, and designated as LOT THREE (3) on the official plan of survey thereof made by Alvin Fairburn & Associates, LLC entitled "Final Plat of Lots 1-17 & Tract "X" & Tract "Y" Ascension Commercial Park, formerly known as the Borden Chemical & Plastics Lands, a 161.581 acre tract of land located in Section 50, T9S, R2E, Southeast Land District, East of the Mississippi River, Ascension Parish, Louisiana, for L.J. Grezaffi, D.B.A., L.J.G. Land Company, L.L.C." dated October 8, 2003 and on file and of record in the office of the Clerk and Recorder of the Parish of Ascension, State of Louisiana at Entry Number 562318, , said subdivision, said lot having such measurements and dimensions and being subject to such servitudes and restrictions as are more particularly shown on said map. Subject to all previously recorded building restrictions, servitudes, building setback lines and oil, gas and mineral reservations, conveyances, servitudes and leases of record,

pursuant to such terms and conditions as the said Authorized Individual, in his discretion, deems proper and in the best interest of this L.L.C. in connection with the purchase and mortgage loan financing the described property.

In conjunction with the authority granted herein, the said Authorized Individual is hereby authorized and empowered to sign all Settlement Statements, Mortgages, Promissory Notes, and other security instruments of any kind in connection with the financing of the described property (each a "Security Document"), each Security Document to contain the applicable Louisiana security clauses that are usual and customary for that Security Document, including, without limitation, a confession of judgment, waiver of appraisal, pact de non alienando, and a provision providing that encumbered property may be disposed of at public or private sale with or without judicial proceedings, which instruments shall contain terms and conditions deemed appropriate in the sole discretion of Authorized Individual; and generally to do and perform any and all acts and sign any and all agreements, obligations, instruments, and other writings of any kind whatsoever required or requested by Lender and/or closing attorney in connection with the authorization granted herein.


The Member hereby authorizes The Authorized Individual generally to do and perform any and all acts and to sign any and all mortgages, notes, agreements, obligations, notices of assignment, notices of security interest, pledges, assignments, security agreements, financing statements and other instruments or writings of any kind whatsoever necessary or required by Lender in connection with the contemplated financing of the property described herein.

The Member agrees that The Authorized Individual is hereby authorized, empowered and directed to execute and deliver all instruments, documents, agreements and other writings authorized in this Unanimous Written Consent of Members and Certificate of Authority, upon such terms and conditions and in such form as The Authorized Individual in his sole and absolute discretion deems necessary, advisable, and proper. The L.L.C. and all members thereof shall be bound by all instruments, documents, agreements and other writings executed by The Authorized Individual.

The Member of the L.L.C. hereby approves, confirms and ratifies all prior sales, exchanges, partitions, leases, mortgages, promissory notes, pledge agreements, loan agreements, guarantees and all other acts entered into on behalf of the L.L.C. by any member or manager in conformity with the authority granted in this Unanimous Written Consent of Sole Member.

Lenders shall be entitled to rely on the authority granted therein to The Authorized Individual unless and until written instructions to the contrary signed by the Member are delivered to the Lender.

THUS DONE AND ADOPTED at Baton Rouge, LA, this 4th day of June, 2008.


James Allen Allred, IV, Sole Member

END OF DOCUMENT-APCC

INSTRUMENT # 00708570
FILED AND RECORDED
ASCENSION CLERK OF COURT
2008 OCT 18 12:55:35 PM
NOT OTHER
DEPUTY CLERK & RECORDER
CERTIFIED TRUE COPY BY
File # 08-4871

CASH SALE

STATE OF LOUISIANA
PARISH OF EAST BATON ROUGE

BE IT KNOWN, that on this 9th day of October, 2008;

DEPUTY CLERK
SLIPFRT600

BEFORE ME, the undersigned Notary Public, duly commissioned and qualified within and for the above Parish and State, and in the presence of the undersigned competent witnesses, personally came and appeared as Seller:

L. J. GREZAFFI, a resident of the lawful age of the Parish of Pointe Coupee, State of Louisiana, declaring herein that he is married to and living with Jude Robillard Grezaffi, herein selling his separate property, whose permanent mailing address is declared to be P. O. Box 692, New Roads, LA 70780;

who declared that for the price of **One Million One Hundred Twenty-five Thousand Four Hundred Fifty and 00/100 (\$1,125,450.00) Dollars**, cash in hand paid, receipt of which is hereby acknowledged, Seller does hereby sell and deliver, with full warranty of title and subrogation to all rights and actions of warranty Seller may have unto Buyer:

FABRICATED PIPE, INC., a Mississippi corporation, organized and domiciled in the State of Mississippi, authorized and doing business in the State of Louisiana, herein represented by Ronnie J. Polito, President, by virtue of a corporate resolution, the original of which is attached hereto and made a part hereof, whose permanent mailing address is declared to be 15881 Airline Highway, Suite 10, Baton Rouge, LA 70817;

who acknowledges delivery and possession of the following described property:

One (1) certain tract of parcel of land, together with all the buildings and improvements thereon, and all of the rights, ways, privileges, servitudes, appurtenances and advantages thereunto belonging or in anywise appertaining, situated in the Section 50, T9S, R2E, Southeastern Land District, Ascension Parish, Louisiana, being designated as **TRACT LJG-2-A-2, containing 25.01 acres** on a map entitled "Map Showing Resubdivision of Tract LJG-2-A & Tract AWT, Formerly a Portion of the Colonial Sugars Property into Tracts LJG-2-A-1, LJG-2-A-2 & LJG-2-A-3, Located in Section 50, T9S-R2E, Southeast Land District, East of the Mississippi River, Ascension Parish, Louisiana for L. J. Grezaffi", prepared by Alvin Fairburn & Associates, LLC, Consulting Engineers, dated August 14, 2008 and recorded as Entry Number 705182 of the official records of Ascension Parish, Louisiana, and being subject to such servitudes and restrictions as are more particularly shown on said map.

The said property is sold, conveyed and accepted subject to any and all valid restrictions, servitudes, mineral conveyances and/or reservations of record affecting same, if any.

RESTRICTIONS

Property herein conveyed is specifically made subject to all of the restrictions contained in that certain "Act of Restrictions" recorded in the official records of Ascension Parish, Louisiana, on June 30, 2004, recorded as Instrument #00580005, a copy of which act has been delivered to Purchaser who acknowledges receipt thereof, although said restrictions did not originally purport to apply to said property. Excepted as provided hereinbelow, the restrictions contained in said Act shall apply to the property herein conveyed. Notwithstanding the foregoing, the following exceptions to the Act of Restrictions shall apply to the property herein conveyed:

- a. With respect to Restriction No. 2, the front exterior of buildings constructed on the property but which do not front on Industrial Drive, shall not be required to be constructed of brick, brick veneer, glass, stone, stucco or any combination thereof;
- b. With respect to Restriction No. 6, the parking area for vehicles parked at any building which fronts on Industrial Drive, shall not be required to be screened or fenced from the adjoining lot(s) and/or tract(s); and
- c. With respect to Restriction No. 10, small structures that are not permanently affixed to the ground shall be allowed.
- d. No building shall be located on the property nearer than 75 feet from the front property line (being that portion which fronts Industrial Drive).
- e. The Architectural Control Committee shall not unduly withhold additional requests of the Buyer.

MINERAL RESERVATION

Seller herein reserves unto himself, his successors and/or assigns, fifty percent (50%) of the oil, gas and hydrocarbon minerals and mineral rights presently owned by Seller in, on, under, and that may be produced from the Subject Property, but Purchaser shall have unrestricted use and occupancy of the surface of said property and the seismic operations revenue shall be divided equally (50% to Seller and 50% to Purchaser). The mineral servitude created herein shall be interrupted and/or suspended, as the case may be, as to the entirety of the tract burdened by the servitude, as follows, to-wit:

- a. by drilling on and/or production from any well or wells located on any portion of the surface of any of the property affected by the said servitudes, however small that portion may be, or
- b. by the drilling and/or production from any well located off the said property but located within a unit established by the commissioner of conservation of the State of Louisiana, or by a declared unit, any of which units include any portion of said property, or by a declared unit, any of which units include any portion of said property.

The property is sold **"AS IS, WHERE IS"** without any warranties, whatsoever as to the fitness or condition, whether expressed or implied, and Buyer expressly waives the warranty of fitness and the guarantee against hidden or latent vices (defects in the property sold which render it useless or render its use so inconvenient or imperfect that Buyer would not have purchased it

2

had he known of the vice or defect) provided by law in Louisiana, more specifically, that warranty imposed by Louisiana Civil Code art. 2520 et seq. with respect to Seller's warranty against latent or hidden defects of the property sold, or any other applicable law, not even for a return of the purchase price. Buyer forfeits the right to avoid the sale or reduce the purchase price on the account of some hidden or latent vice or defect in the property sold. Seller expressly subrogates Buyer to all rights, claims, and causes of action Seller may have arising from or relating to any hidden or latent defects in the property. This provision has been called to the attention to the Buyer and fully explained to the Buyer and Buyer acknowledges that he has read and understands this waiver of all expressed or implied warranties and accepts the property without any expressed or implied warranties.

To have and to hold said property unto Buyer, Buyer's heirs, successors and assigns, forever.

All parties signing the within instrument, either as parties or as witnesses, have declared themselves to be of full legal capacity.


All agreements and stipulations, and all of the obligations herein assumed shall inure to the benefit of and be binding upon the heirs, successors and assigns of the respective parties.


The production of mortgage, conveyance and/or tax certificates are dispensed with by the parties hereto. All taxes assessed against the property herein conveyed have been prorated as of the date of sale.

THUS DONE AND SIGNED at my office in the City of Baton Rouge, State of Louisiana, on the date first hereinabove written, in the presence of the undersigned competent witnesses and me, Notary, after due reading of the whole.

WITNESSES:



Debby Rountree


Kristina L. Guillory


L. J. Grazzi

FABRICATED PIPE, INC.

By: 
Ronnie J. Polito


Notary Public

BINGHAM M. STEWART
BARROLL #12463
NOTARY ID #32573

END OF DOCUMENT APCC

1 CC
INSTRUMENT # 00712410
FILED AND RECORDED
ASCENSION CLERK OF COURT
2008 DEC 17 09:54:27 AM
COB ☒ MOB ☐ OTHER ☐


DEPUTY CLERK & RECORDER

CERTIFIED TRUE COPY BY

**STATE OF LOUISIANA
PARISH OF ASCENSION**

ACT OF CASH SALE

DEPUTY CLERK
SLIP PET 600

BE IT KNOWN, that on this 15TH day of December, 2008, before me, the undersigned Notary Public, duly commissioned and qualified, and in the presence of the undersigned competent witnesses, personally came and appeared:

L. J. GREZAFFI, d/b/a L.J.G. LAND COMPANY (SSN: XXX-XX-5651), a person of the full age of majority and a resident of the Parish of Pointe Coupee, State of Louisiana, who declared under oath to me, Notary, that he has been married but once and then to Jude Robillard Grezaffi, with whom is presently living with and residing but from whom he is separate in property by virtue of a Judgment of the 18th Judicial District Court for the Parish of Pointe Coupee, Louisiana, rendered and signed on May 22, 1995 in the proceedings bearing number 29,817 on the docket of said court, a certified copy of which is filed and recorded under File Number 473925 of the records of Ascension Parish, Louisiana and whose mailing address is P.O. Box 692, New Roads, Louisiana 70760; (hereafter referred to as "SELLER");

who declared that for the price of FOUR HUNDRED SIXTY EIGHT THOUSAND AND NO/100 (\$468,000.00) DOLLARS cash, receipt of which is acknowledged, SELLER hereby sells and delivers with full warranty of title and subrogation to all rights and actions of warranty SELLER may have, unto:

CORNERSTONE DEVELOPMENT OF ASCENSION, L.L.C. (TIN: XX-XXX7528), a Louisiana Limited Liability Company, duly authorized and doing business in the Parish of Ascension, State of Louisiana, represented herein by its duly authorized members, HUEY M. BEASON, JR. and ROBBIE K. FENN, by virtue of a Certification of Authority to Act, a copy of which is attached hereto and made a part hereof, whose mailing address is declared to be 16176 Tara Drive, Prairieville, Louisiana 70769; (hereafter referred to jointly as "PURCHASER");

the following described property, with all its component parts, including all rights, ways, privileges, servitudes and appurtenances thereto belonging, the possession of which PURCHASER acknowledges:

A certain tract or parcel of ground together with all buildings and improvements situated thereon, located in Section 50, Township 9 South, Range 2 East, Southeastern Land District, East of the Mississippi River, Ascension Parish, Louisiana, shown more clearly on a map of plan of survey prepared by Wilfred J. Fontenot, P.L.S., dated October 8, 2003 and entitled "Final Plat of Lots 1-17 & Tract "X", and Tract "Y", Ascension Commercial Park Formerly Known as the Borden Chemical & Plastics Lands a 161.581 Acre Tract of Land Located in Section 50, T9S-R2E, Southeast Land District, East of the Mississippi River, Ascension Parish, Louisiana for L. J. Grezaffi, D.B.A. L. J. G. Land Company, L.L.C", a copy of which was approved by Chester Martin, Chairman of Ascension Parish Planning Commission on November 19, 2003, and recorded for record on November 21, 2003 at COB File Number 562318 of the official records of Ascension Parish, Louisiana. Said lot being designated as Lot 16 containing 6.24 acres and being described in accordance with the above map of plan of survey containing such bearings and dimensions and being subject to such servitudes and set-back lines as shown more clearly thereon.

The above described property is subject to a certain Act of Restrictions executed by L. J. Grezaffi recorded on June 30, 2004 at COB Instrument No. 00580005 of the official records of Ascension Parish, Louisiana.

The above described property is sold "as is, where is" without any warranties whatsoever as to fitness or condition, whether expressed or implied, and Buyer expressly waives the warranty of fitness and the guarantee against hidden or latent vices (defects in the property sold which render it useless or render its use so inconvenient or imperfect that Buyer would not have purchased it had he known of the vice or defect) provided by law in Louisiana, more specifically that warranty imposed by Louisiana Civil Code Art. 2520, et seq., with respect to Seller's warranty against latent or hidden defects of the property sold, or any other applicable law, not even for a return of the purchase price. Buyer forfeits the right to avoid the sale or reduce the purchase price on account of some hidden or latent vice or defect in the property sold. Seller expressly subrogates Buyer to all rights, claims and causes of action Seller may have arising from or relating to any hidden or latent defects in the property. This provision has been called to the attention of the Buyer and fully explained to the Buyer, and the Buyer acknowledges that he has read and understands this waiver of all express or implied warranties and accepts the property without any express or implied warranties

Seller reserves all of the oil, gas and other minerals in, on and under the land conveyed herein, but agrees that the surface of the land shall not be used for the exploration for or development of any mineral.

Taxes for the current year will be pro-rated.

All parties signing the within instrument have declared themselves to be of full legal capacity and have declared that the name, marital status, domicile and address of each is correct as set forth above.

The above recited consideration is agreed upon price by Seller and Purchaser. The recited consideration does not reflect any applicable discounts or reductions in price based on other considerations.

All agreements and stipulations herein and all the obligations assumed herein shall inure to the benefit of and be binding upon the heirs, successors and assigns of the respective parties, and the PURCHASER, PURCHASER's heirs and assigns shall have and hold the described property in full ownership forever.

Appearers recognize that, except to the extent separately certified in writing, no title examination of said property has been performed by any undersigned Notary.

THUS DONE AND PASSED at Gonzales, Louisiana, in the presence of the undersigned competent witnesses on the date hereinabove written, who sign with appearers and me, Notary, after due reading of the whole.

WITNESSES:

Matt Doiron
SIGNATURE

MATT DOIRON
PRINT NAME

Mandi Mashon
SIGNATURE

Mandi Mashon
PRINT NAME

L.J. GREZAFFI, d/b/a L.J.G. LAND
COMPANY (SELLER)

L.J. Grezaffi
BY: L.J. GREZAFFI, Duly Authorized

CORNERSTONE DEVELOPMENT OF
ASCENSION, L.L.C. (PURCHASER)

Huey M. Beason, Jr.
BY: HUEY M. BEASON, JR., Duly Authorized

Robbie K. Fenn
BY: ROBBIE K. FENN, Duly Authorized

D.D.P.

DWIGHT D. POIRRIER, NOTARY PUBLIC

BAR ROLL #20570

Dwight D. Poirrier, Notary Public

Bar Roll #20570

Commissioned for Life

END OF DOCUMENT APCC

STATE OF LOUISIANA
PARISH OF ASCENSION

WR #481820

2cc
INSTRUMENT # 00730048
FILED AND RECORDED
ASCENSION CLERK OF COURT
2009 AUG 12 12:25:13 PM
COST MDE OTHER
DEPUTY CLERK & RECORDER

RIGHT-OF-WAY INSTRUMENT
ENTERGY GULF STATES LOUISIANA, L.L.C.

KNOW ALL MEN BY THESE PRESENTS THAT: **L.J.G. LAND COMPANY, L.L.C.**, herein represented by Luke Joseph Grezaffi, its Manager, Grantor(s), whose permanent mailing address is 143 East Main Street, Suite 4, New Roads, LA 70760, acting individually, and for, and on behalf of, my/our heirs, successors, assigns and any other person claiming the ownership to the property hereinafter described, collectively "Grantor", for and in consideration of One Dollar, in hand paid, and other good and valuable consideration, the receipt and sufficiency of which is hereby acknowledged, does hereby grant, assign, convey unto and warrant and defend Entergy Gulf States Louisiana, L.L.C., whose permanent mailing address for purposes of this document is 5755 Choctaw Drive, Baton Rouge, LA 70805 and its successors and assigns, collectively "Grantee", a non-exclusive right-of-way, servitude and easement fifteen (15') and thirty (30') feet in width for the location, construction, reconstruction, improvements, repairs, operation, inspection, patrol, replacement and maintenance of overhead electric power and communication facilities, or the removal thereof, now or in the future, including, but not necessarily limited to, steel poles, cross arms, insulators, wires, cables, conduits, hardware, transformers, switches, guy wires, anchors and other equipment, structures, material and appurtenances, now or hereafter used, useful or desired in connection therewith by Grantee over, across, under or on that land of Grantor in the Parish of Ascension, State of Louisiana described as follows, to-wit.

A certain piece or portion of ground situated in the State of Louisiana in SECTION 50, TOWNSHIP 9 SOUTH, RANGE 2 EAST and designated as Ascension Commerce Center.

The location of the right-of-way and servitude herein granted is more clearly shown, indicated or delineated in red on a drawing by Hydro Consultants, inc dated April 16, 2009 and revised April 27, 2009, a copy of which is attached hereto and made a part hereof, and the right to attach wires and cables of any other party to Grantee's facilities

Grantee shall have the right of ingress and egress to and from said right-of-way only from the terminal ends thereof, or from any adjacent or intersecting public street or public road right-of-way. Said rights of ingress and egress shall be restricted to Grantee's employees, agents, servants, contractors and business invites for the sole and only purpose of constructing, operating, maintaining, altering, replacing, repairing and/or removing the facilities herein authorized.

Grantee agrees to indemnify and save Grantor harmless from any loss, cost, expense (including attorney's fees) or damage (including damage to property or injury to or death of persons) arising out of or attributable to the construction, operation or maintenance of Grantee's facilities

Grantee shall have the full and continuing right to clear and keep clear vegetation within or growing into said right-of-way and the further right to remove or modify from time to time trees, limbs, and/or vegetation outside the said right of way which the Grantee considers a hazard to any of its electric power or communications facilities or a hazard to the rendering of adequate and dependable service to Grantor or any of Grantee's customers, by use of a variety of methods used in the vegetation management industry

Grantor shall not construct or permit the construction of any structure, obstruction or other hazard within the said right-of-way, including but not limited to, house, barn, garage, shed, pond, pool or well, excepting only Grantor's fence(s) & future parish road and Grantee's facilities Grantor shall not construct or permit the construction of any buildings or other structures on land adjoining said right-of-way in violation of the minimum clearances from the lines and facilities of Grantee, as provided in the National Electrical Safety Code

IN WITNESS WHEREOF, Grantor has executed this Right-of-Way Instrument on this 14th day of July, 2009.

WITNESSES.

GRANTOR L.J.G. Land Company, L.L.C

(Sign) Luke R. Grezaffi
(Print) Luke R. Grezaffi

By: Luke Joseph Grezaffi
Luke Joseph Grezaffi Manager

(Sign) Vicki S. Marshall
(Print) Vicki S. Marshall

ACKNOWLEDGMENT

STATE OF LOUISIANA
PARISH OF Pointe Coupee

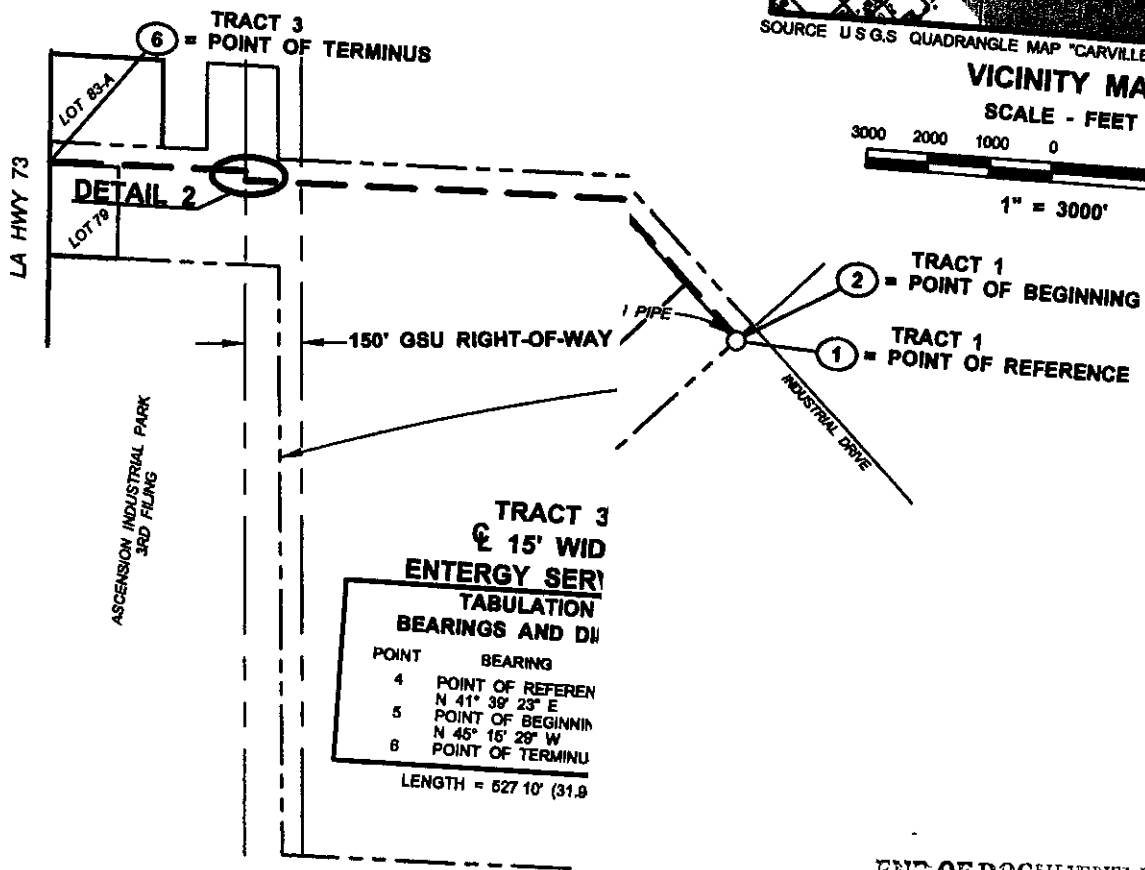

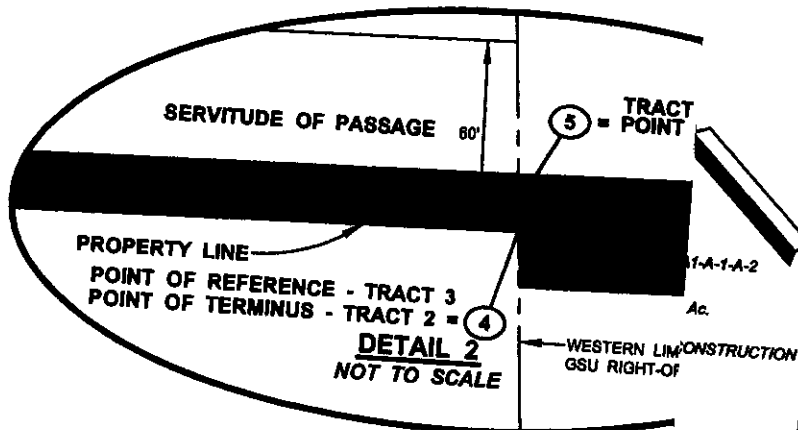
BEFORE ME, the undersigned notary, personally came and appeared Vicki S. Marshall, who being first sworn, did depose and say that he/she signed the foregoing instrument as a witness in the presence of Grantor, and another subscribing witness, all of whom signed in my presence, each signing in the presence of all the others, and that all of said signatures thereto are genuine and correct

Vicki S. Marshall

Appearer

Sworn to and subscribed before me this 14th day of July, 2009

John Wayne Jewell
Notary Public
Print Name JOHN WAYNE JEWELL
Bar Roll # or Notary I.D. LA. BAR ROLL NO. 7265



END OF DOCUMENT APCC

NOTES.

PARISH, SECTION, TOWNSHIP, RANGE, BEARING AND NORTH ARROW IS BASED ON THE REFERENCED DRAWING

DISTANCES ARE IN FEET BY HORIZONTAL MEASUREMENT

ALL PROPERTY OWNERSHIP INFORMATION, INCLUDING SERVITUDES AND OTHER ENCUMBRANCES, HAS BEEN FURNISHED BY ENTERGY GULF STATES LOUISIANA, L.L.C.

DATE OF SURVEY APRIL 8, 2009

SURVEY PARTY CHIEF JALYN DAVIS

CAH		BY		ENTERGY GULF STATES LOUISIANA, L.L.C.	
ADDED CALLS TO DETAIL 2		REVISION		BATON ROUGE, LOUISIANA	
DATE		DATE		ENTERGY SERVITUDE ON PROPERTY OF ASCENSION COMMERCE CENTER	
4/27/09		4/27/09		Hydr Consultants, inc.	
DRAWN CAH		CHECKED JEG		APPROVED MEG JR	
DATE APRIL 18, 2009				DWG NO B53-150-34	

INSTRUMENT # 00733916
FILED AND RECORDED
ASCENSION CLERK OF COURT
2009 OCT 07 11:12:01 AM
COB ☒ MOB ☐ OTHER ☐

Blandy
DEPUTY CLERK & RECORDER

CERTIFIED TRUE COPY BY

STATE OF LOUISIANA

PARISH OF LINCOLN

DEPUTY CLERK
SLIPPR02

100

ACT OF CASH SALE

BE IT KNOWN AND REMEMBERED, that on the dates hereinafter written, before the undersigned Notaries Public, and in the presence of the undersigned legal and competent witnesses, personally came and appeared:

LUKE J. GREZAFFI d/b/a L.J.G. LAND COMPANY (SS#:xxx-xx-5651), husband of Jude R. Grezaffi, with whom he is living and residing, but from whom he is separate in property, contracting and dealing herein with his separate and paraphernal property, specifically declaring and acknowledging that said property does not comprise a part of the community of acquets and gains existing between himself and the said Jude R. Grezaffi, a person of the full age of majority, a resident of and whose mailing address is P.O. BOX 692, NEW ROADS, LA 70760, hereinafter sometimes referred to as "VENDOR",

who declared as follows, to-wit:

For and in consideration of the sum of FIVE HUNDRED SIXTY SEVEN THOUSAND FOUR HUNDRED SEVENTY SEVEN AND NO/100THS (\$567,477.00) DOLLARS DOLLARS, cash in hand paid, the receipt and sufficiency whereof is hereby acknowledged, VENDOR does by these presents grant, bargain, sell, convey, and deliver with limited warranty of title, but with complete transfer and subrogation of all rights and actions of warranty against all former proprietors of the property herein conveyed, with VENDORS warranty of title being limited to VENDORS own acts, but no further, unto:

JPS EQUIPMENT, LLC (TIN#:xx-xxx9646), a Louisiana Limited Liability Company, represented herein by its duly authorized manager, K. PAUL BULLOCK, whose present mailing address is 370 TREMONT DRIVE, RUSTON, LA 71270, hereinafter sometimes referred to as "VENDEE",

a tract of land in Ascension Parish, Louisiana, together with all improvements and appurtenances thereunto belonging, known and described as follows, to-wit:

Lot 12 of Ascension Commercial Park, a subdivision of Ascension Parish, Louisiana, pursuant to the plat and restrictions thereof, on file and of record in the Office of the Clerk of Court of Ascension Parish, Louisiana, which said Lot comprises 5.79 acres lying and being situated in Section 50, Township 9 South, Range 2 East, Ascension Parish, Louisiana, all as per plat prepared by Alvin Fairburn & Associates, LLC, dated October 8, 2003, as recorded in the Conveyance Records of the Clerk of Court of Ascension Parish, Louisiana.

3
/

VENDEE hereby acknowledges and recognizes that this is a sale of property in its "AS IS" condition, and accordingly, VENDEE hereby relieves and releases VENDOR and all previous owners from any and all claims for any vices or defects in said property, whether obvious or latent, known or unknown, easily discoverable or hidden, and particularly for any claim or cause of action for redhibition pursuant to Louisiana Civil Code Articles 2520, et seq., or for reduction of the purchase price pursuant to Louisiana Civil Code Articles 2541, et seq. VENDEE acknowledges that Louisiana redhibition law enables the VENDEE to hold the VENDOR responsible for any obvious or hidden defects in the property existing on the act of sale date, and that VENDEE is hereby waiving that right.

I have read, understand and agree to be bound by the above waiver of warranty.



JPS EQUIPMENT, LLC
BY: 
K. PAUL BULLOCK

The parties to this act declare that they dispense with the production of any Certificate of Mortgages required by the Civil Code of the State of Louisiana, and exonerate the undersigned Notaries from any liability in the premises.

Taxes for the years 2006, 2007 and 2008 have been paid in full. Taxes for 2009 shall be prorated.


THUS DONE AND SIGNED by LUKE J. GREZAFFI d/b/a L.J.G. LAND COMPANY, VENDOR, on this 2nd day of October, 2009, before me, Notary, and the undersigned legal and competent witnesses, after due reading of the whole.

WITNESSES:


ERIKA ROGERS

VICKY SCHEXNAYDER

LUKE J. GREZAFFI d/b/a L.J.G. LAND COMPANY

BY: 
Luke J. Grezaffi


NOTARY PUBLIC
Print Name: Stephen P. Jewell
Bar Roll/Notary No. NOTARY PUBLIC
La. Bar Roll No. 23146
My Commission is for Life.

STATE OF LOUISIANA

PARISH OF Lincoln

THUS DONE AND SIGNED by JPS EQUIPMENT, LLC, VENDEE, on this 16th day of October, 2009, before me, Notary, and the undersigned legal and competent witnesses, after due reading of the whole.

WITNESSES:

Christian Bennett
Christian Bennett
Latechia Pruitt
Latechia Pruitt

JPS EQUIPMENT, LLC

BY: K. Paul Bullock
K. Paul Bullock

Ryan Madden
NOTARY PUBLIC
Print Name: _____
Bar Roll/Notary No. _____

Ryan Madden, Notary Public
Lincoln Parish, Louisiana
My Commission is for life
Bar Roll No. 26078

END OF DOCUMENT-APCC

INSTRUMENT # 00743584
FILED AND RECORDED
ASCENSION CLERK OF COURT
2010 MAR 12 02:28:47 PM
COB ☒ MUE ☐ OTHER

J. Breaux
DEPUTY CLERK & RECORDER

WRITTEN CONSENT TO RESUBDIVISION CERTIFIED TRUE COPY BY

STATE OF LOUISIANA

DEPUTY CLERK
SLIPFRT602

PARISH OF ASCENSION

BE IT KNOWN, that on this 11th day of March, 2010, before me, the undersigned Notary Public, duly commissioned and qualified in and for the State and Parish aforesaid, in the presence of the undersigned competent witnesses, personally came and appeared:

L. J. GREZAFFI, a resident of the lawful age of the Parish of Pointe Coupee Parish, Louisiana, whose mailing address is Post Office Box 692, New Roads, Louisiana 70760; and

JUDE R. GREZAFFI, a resident of the lawful age of the Parish of Pointe Coupee, State of Louisiana; whose mailing address is Post Office Box 692, New Roads, Louisiana 70760;

(hereinafter referred to collectively as "Appearer"), who declared as follows:

Appearers are all of the members of the Architectural Control Committee (the "Committee") for Ascension commercial Park (the "Subdivision") and are designated as such in the Act of Restrictions recorded October 30, 2003, as Instrument #560587, and the Act of Restrictions recorded June 30, 2004, as Instrument #580005 of the official records of the Clerk and Recorder for Ascension Parish, Louisiana (collectively, the "Restrictions").

The Restrictions prohibit resubdivision of lots in the Subdivision without the written consent of the Committee.

Louisiana Municipal Supply Co., Inc., the owner of Lot 5, Ascension Commercial Park, Ascension Parish, Louisiana has requested permission from the Committee to resubdivide the rear portion of said Lot 5, Ascension Commercial Park, so that Industrial Municipal Supply Co., Inc. can construct a second building on said lot.

NOW, THEREFORE, the Committee hereby agrees and consents to the subdivision of Lot 5, Ascension Commercial Park, Ascension Parish, Louisiana so that Industrial Municipal Supply Co., Inc. can construct a second building on said lot.

THUS DONE AND SIGNED, in Gonzales, Louisiana, on the day, month and year first above written, in the presence of the undersigned competent witnesses, and me, Notary, after due reading of the whole.

WITNESSES:

Carl Leonard
Carl Leonard
Gretel Morris
Gretel Morris

L. J. Grezaffi
L. J. GREZAFFI
Jude R. Grezaffi
JUDE R. GREZAFFI

Vicki S. Marshall

NOTARY PUBLIC

Vicki S. Marshall
ID#57293

END OF DOCUMENT APCC

CASH SALE

On the 11th day of March, 2010 J. Breau
before the undersigned Notary Public, duly
commissioned and qualified
CERTIFIED TRUE COPY BY

STATE OF LOUISIANA

and in the presence of the subscribing witnesses,
personally came and appeared:
CLERK
SLIP#RT602

L. J. GREZAFFI d/b/a L. J. G Land Company (SSN: XXX-XX-5651), married to and living with Jude Robillard Grezaffi, born Robillard, but with whom he is separate in property by virtue of a Judgment of the 18th Judicial District Court for the Parish of Pointe Coupee, Louisiana, rendered and signed on May 22, 1995, in the proceedings bearing Number 29,817 on the docket of that court, a certified copy of which is recorded at File No. 473925 of the official records of Ascension Parish, Louisiana; a resident of and domiciled in the Parish of Pointe Coupee, State of Louisiana; whose mailing address is declared to be Post Office Box 692, New Roads, LA 70760;

herein called SELLER, who declared that for the price of THREE HUNDRED SIXTYTWO THOUSAND ONE HUNDRED FIFTY NINE AND 00/100-----(\$362,159.00)----- DOLLARS, receipt of the equivalent of which is hereby acknowledged, SELLER hereby sells and delivers with limited warranty of title and subrogation to all rights and actions of warranty SELLER may have, said warranty of title being limited to Seller's own actions but no further, unto:

INDUSTRIAL MUNICIPAL SUPPLY CO., INC. (TIN: XX-XXX4315), a Louisiana corporation authorized to do and doing business in the Parish of Ascension, State of Louisiana; represented herein by its duly authorized officer, Ooly T. LeJeune and Brian Elrod, by virtue of a corporate resolution, a copy of which is attached hereto and made a part hereof; whose mailing address is declared to be P. O. Box 1656, Gonzales, LA 70707-1656;

herein called BUYER, the following described property, the possession and delivery of which BUYER acknowledges:

One (1) certain piece or portion of ground, together with all the buildings and improvements thereon and all of the rights, ways, privileges, servitudes, appurtenances and advantages thereunto belonging or in anywise appertaining, situated in the Parish of Ascension, State of Louisiana, situated in Section 50, T9S-R2E, Parish of Ascension, State of Louisiana, designated as LOT 5, containing 3.88 ac. more or less, ASCENSION COMMERCIAL PARK, as more fully shown on the map or plan of survey prepared by Alvin Fairburn & Associates, LLC, dated October 8, 2003, entitled "Final Plat of Lots 1-17 & Tract "X" & Tract "Y", Ascension Commercial Park, Formerly Known as the Borden Chemical & Plastics Lands, a 161.581 Acre Tract of Land Located in Section 50, T9S- R2E, Southeast Land District, East of the Mississippi River, Ascension Parish, Louisiana for L. J. Grezaffi, D.B.A. L. J. G. Land Company, L.L.C.", a copy of which is recorded at File No. 562318 of the official records of Ascension Parish, Louisiana. Said Lot 5 is described as having such measurements and dimensions and being subject to such servitudes and building lines as shown by reference to said map.

SELLER hereby specifically reserves to itself, his heirs, successors and assigns, and excepts from this transfer all of the oil, gas and other minerals, in, under and which may be produced from the property herein conveyed, it being understood, however that SELLER his heirs, successors and assigns, shall have the right to produce oil, gas and other minerals in, under and from the property herein conveyed by the use of directional drilling methods only, and thus SELLER hereby waives any and all surface rights over the conveyed property.

The property is sold "as is-where is" without any warranties whatsoever as to fitness or condition, whether express or implied, and BUYER expressly waived the warranty of fitness and the guarantee against hidden or latent vices (defects in the property sold which render it useless or render its use so inconvenient or imperfect that BUYER would not have purchased it had it known of the vices or defects) provided by law in Louisiana, more specifically, the warranty imposed by Louisiana Civil Code Art. 2520 et seq. with respect to SELLER'S warrant against latent or hidden defects of the property sold, or any other applicable law, not even for a return of the purchase price. BUYER forfeits the right to void the sale or reduce the purchase price on account of some hidden or latent vice or defect in the property sold. SELLER expressly subrogates BUYER to all rights, claims and causes of action SELLER may have arising from or relating to any hidden defects in the property. The provision has been called to the attention of the BUYER and fully explained to BUYER, and the BUYER acknowledges that he has read and understands this waiver of all express or implied warranties and accepts the property without any express or implied warranties.

Taxes for the current year will be Pro-rated.

All parties signing the within instrument have declared themselves to be of fully legal capacity.

All agreements and stipulations herein and all the obligations herein assumed shall inure to the benefit of and be binding upon the heirs, successors, and assigns of the respective parties, and the BUYER, his heirs and assigns shall have and hold the described property in full ownership forever.

Done and signed by the parties on the date set out above, at my office in Gonzales, Louisiana, in the presence of me, Notary, and the undersigned competent witnesses who have signed in the presence of the parties and me, Notary.

WITNESSES:

Judy P. DePain
JUDY P. DEPAIN

Miranda Mumphy
Miranda Mumphy

L. J. Grezaffi
L. J. GREZAFFI/L. J. G. Land Company

INDUSTRIAL MUNICIPAL SUPPLY CO., INC.

BY: Only T. Lejeune
ONLY T. LEJEUNE

BY: Brian Elrod
BRIAN ELROD

Erin Wiley Lanoux
NOTARY PUBLIC
ERIN WILEY LANOUX
BAR ROLL NO.: 28651

EXCERPT FROM THE MINUTES OF A
BOARD OF DIRECTORS MEETING OF
INDUSTRIAL MUNICIPAL SUPPLY CO., INC.

A meeting of the Board of Directors of INDUSTRIAL MUNICIPAL SUPPLY CO., INC., was held on the 11th day of March, 2010.

"Upon motion duly made, seconded and unanimously carried, the following resolutions were adopted:

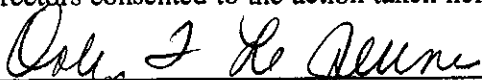
BE IT RESOLVED that Ooly T. Le Jeune and Brian Elrod, (hereinafter referred to as "officers") be and they are hereby authorized and empowered for and on behalf of the corporation to borrow money for the corporation in such amounts and payable in such a manner and bearing such interest rates as they may determine proper. In connection with the authority herein granted, they are authorized and empowered to mortgage any of the property owned by the corporation in the State of Louisiana, to secure any loan, such acts of mortgage to contain all of the usual and customary clauses contained in mortgage instruments in Louisiana, including the confession of judgment, waiver of appraisalment, and the pact de non alienando.

BE IT FURTHER RESOLVED that the above named officers be and they are hereby authorized and empowered for and on behalf of the corporation to buy, sell, lease or otherwise alienate any and all types of property, real, personal, or mixed, purchased by, sold to or owned by the corporation in the State of Louisiana, and to execute any and all contracts containing and upon such terms and conditions as they may determine fit and proper, the corporation hereby ratifying all prior sales, purchases and contracts made on behalf of the corporation by them.

BE IT FURTHER RESOLVED the above named officers be and they are hereby authorized and empowered on behalf of the corporation to sign any leases, acts of sale, acts of mortgage, acts of sale with mortgage, acts of assumption of mortgage, contracts, promissory notes and any other documents necessary to carry out the authority granted in this resolution."

CERTIFICATE

I hereby certify that the above and foregoing is a true and correct copy of an Excerpt of the Minutes of the Board of Directors Meeting of INDUSTRIAL MUNICIPAL SUPPLY CO., INC. held on the 11th day of March, 2010, which all directors consented to the action taken herein.



SECRETARY-TREASURER

INSTRUMENT # 00743584
FILED AND RECORDED
ASCENSION CLERK OF COURT
2010 MAR 12 02:28:47 PM
COB ☒ MUE ☐ OTHER

J. Breau
DEPUTY CLERK & RECORDER

WRITTEN CONSENT TO RESUBDIVISION CERTIFIED TRUE COPY BY

STATE OF LOUISIANA

DEPUTY CLERK
SLIPFRT602

PARISH OF ASCENSION

BE IT KNOWN, that on this 11th day of March, 2010, before me, the undersigned Notary Public, duly commissioned and qualified in and for the State and Parish aforesaid, in the presence of the undersigned competent witnesses, personally came and appeared:

L. J. GREZAFFI, a resident of the lawful age of the Parish of Pointe Coupee Parish, Louisiana, whose mailing address is Post Office Box 692, New Roads, Louisiana 70760; and

JUDE R. GREZAFFI, a resident of the lawful age of the Parish of Pointe Coupee, State of Louisiana; whose mailing address is Post Office Box 692, New Roads, Louisiana 70760;

(hereinafter referred to collectively as "Appearer"), who declared as follows:

Appearers are all of the members of the Architectural Control Committee (the "Committee") for Ascension commercial Park (the "Subdivision") and are designated as such in the Act of Restrictions recorded October 30, 2003, as Instrument #560587, and the Act of Restrictions recorded June 30, 2004, as Instrument #580005 of the official records of the Clerk and Recorder for Ascension Parish, Louisiana (collectively, the "Restrictions").

The Restrictions prohibit resubdivision of lots in the Subdivision without the written consent of the Committee.

Louisiana Municipal Supply Co., Inc., the owner of Lot 5, Ascension Commercial Park, Ascension Parish, Louisiana has requested permission from the Committee to resubdivide the rear portion of said Lot 5, Ascension Commercial Park, so that Industrial Municipal Supply Co., Inc. can construct a second building on said lot.

NOW, THEREFORE, the Committee hereby agrees and consents to the subdivision of Lot 5, Ascension Commercial Park, Ascension Parish, Louisiana so that Industrial Municipal Supply Co., Inc. can construct a second building on said lot.

THUS DONE AND SIGNED, in Gonzales, Louisiana, on the day, month and year first above written, in the presence of the undersigned competent witnesses, and me, Notary, after due reading of the whole.

WITNESSES:

Carl Leonard
Carl Leonard
Gretel Morris
Gretel Morris


L. J. Grezaffi
L. J. GREZAFFI
Jude R. Grezaffi
JUDE R. GREZAFFI

Vicki S. Marshall

NOTARY PUBLIC

Vicki S. Marshall
ID#57293

END OF DOCUMENT APCC



Tom Schedler
SECRETARY OF STATE

As Secretary of State of the State of Louisiana I do hereby Certify that

a copy of the Articles of Organization and Initial Report of

ASCENSION COMMERCE CENTER, L.L.C.

Domiciled at NEW ROADS, LOUISIANA,

Was filed and recorded In this Office on November 23, 2011,

And all fees having been paid as required by law, the limited liability company is authorized to transact business in this State, subject to the restrictions imposed by law, including the provisions of R.S. Title 12, Chapter 22.

INSTRUMENT # 00786731 (CC)
FILED AND RECORDED
ASCENSION CLERK OF COURT
2011 NOV 30 08:53:58 AM
COB _____ MOB _____ OTHER _____

Kelly Perennino
DEPUTY CLERK & RECORDER

CERTIFIED TRUE COPY BY


In testimony whereof, I have hereunto set my hand and caused the Seal of my Office to be affixed at the City of Baton Rouge on,

November 23, 2011

Tom Schedler

Secretary of State

KGP 40672797K



Certificate ID: 10221298#4PK73

To validate this certificate, visit the following web site,
go to **Commercial Division, Certificate Validation**,
then follow the instructions displayed.
www.sos.louisiana.gov

Tom Schedler
SECRETARY OF STATE

State of Louisiana
Secretary of State



November 23, 2011

COMMERCIAL DIVISION
225.925.4704

Administrative Services

225.932.5317 Fax

Corporations

225.932.5314 Fax

Uniform Commercial Code

225.932.5318 Fax

The attached document of ASCENSION COMMERCE CENTER, L.L.C. was received and filed on November 23, 2011.

KGP 40672797K

**ARTICLES OF ORGANIZATION
OF
ASCENSION COMMERCE CENTER, L.L.C.**

STATE OF LOUISIANA

PARISH OF POINTE COUPEE

BE IT KNOWN, that on this 22nd day of November, 2011, before me, a Notary Public, duly commissioned and qualified in and for the Parish of Pointe Coupee, State of Louisiana, and in the presence of the witnesses hereinafter named and undersigned, personally came and appeared:

L. J. GREZAFFI

who, acting pursuant to the Limited Liability Company Law of Louisiana, La. R.S. 12:1301, et seq., does hereby organize a Limited Liability Company by adopting the following Articles of Organization, to-wit:

ARTICLE I

The name of this Limited Liability Company is ASCENSION COMMERCE CENTER, L.L.C. (sometimes hereinafter called "the Company").

ARTICLE II

The Company's purpose is to engage in any lawful activity for which limited liability companies may be formed under the Louisiana Limited Liability Company Law, La. R.S. 12:1301, et seq.

ARTICLE III

Each member of the Company shall have one vote for each percentage interest he or she owns in the Company.

ARTICLE IV

Unless otherwise agreed to in writing by the members of the Company, profits and losses of the Company shall be distributed to each member in proportion to his or her ownership interest in the Company.

ARTICLE V

The Company shall have at least one (1) manager. The initial manager shall be L. J. Grezaffi. Each manager shall have full authority, acting alone and independently from any other

managers, to manage the business and act on behalf of the Company in all respects.

ARTICLE VI

Persons dealing with the Company may rely upon a certificate of L. J. Grezaffi, or any other manager of the Company, to establish the membership of any member, the authenticity of any records of the Company, or the authority of any person (including himself) to act on behalf of the Company, including, without limitation, the authority to take the actions referred to in La. R.S. 12:1318(B).

ARTICLE VII

Each member and manager of the Company claims the benefits of limitation of liability under the provisions of La. R.S. 12:1314 and 12:1315 to the fullest extent allowed by law as fully and completely as though said provisions were recited in full herein.


ARTICLE VIII


Each member and manager of the Company shall be fully indemnified by the Company for any judgments, settlements, penalties, fines, or expenses incurred because he or she is or was a member or manager of the Company. It is the intent of this provision to afford the members and managers of the Company the fullest and most complete rights of indemnification allowed by law, including but not limited to La. R.S. 12:1315, as though said statute were recited in full herein.


THUS DONE AND SIGNED in the City of New Roads, Parish and State aforesaid, in the presence of the undersigned competent witnesses, who have hereunto signed their names with the organizer and me, said Notary, the day, month and year first above written.

WITNESSES:


ERIKA ROGERS


SALLY SAIZAN


L. J. Grezaffi


Stephen B. Jewell
La. Bar Roll No. 23146
NOTARY PUBLIC

**INITIAL REPORT
OF
ASCENSION COMMERCE CENTER, L.L.C.**

STATE OF LOUISIANA
PARISH OF POINTE COUPEE

BE IT KNOWN, that on this 22nd day of November, 2011, before me, a Notary Public, duly commissioned and qualified in and for the Parish of Pointe Coupee, State of Louisiana, and in the presence of the witnesses hereinafter named and undersigned, personally came and appeared:

L. J. GREZAFFI

who, pursuant to La. R.S. 12:1305(E), does hereby submit the Initial Report of ASCENSION COMMERCE CENTER, L.L.C., as follows:

1. The name of this Limited Liability Company is ASCENSION COMMERCE CENTER, L.L.C.

2. The location and municipal address of the Limited Liability Company's registered office is:

143 East Main Street, Suite 6
P. O. Box 692
New Roads, Louisiana 70760

3. The full name and municipal address of the Limited Liability Company's registered agent is:

L. J. Grezaffi
143 East Main Street, Suite 6
P. O. Box 692
New Roads, Louisiana 70760

4. The name and municipal address of the initial member of the Limited Liability Company is:

L. J. Grezaffi
143 East Main Street, Suite 6
P. O. Box 692
New Roads, Louisiana 70760

5. The name and municipal address of the initial manager of the Limited Liability Company is:

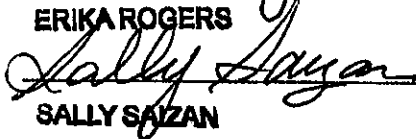
L. J. Grezaffi
143 East Main Street, Suite 6
P. O. Box 692
New Roads, Louisiana 70760

THUS DONE AND SIGNED in the City of New Roads, Parish and State aforesaid, in the presence of the undersigned competent witnesses, who have hereunto signed their names with the organizer and me, said Notary, the day, month and year first above written.


WITNESSES:



ERIKA ROGERS



SALLY SAIZAN



L. J. Grezaffi



Stephen B. Jewell

La. Bar Roll No. 23146

NOTARY PUBLIC

**REGISTERED AGENT'S AFFIDAVIT
OF
ACKNOWLEDGEMENT AND ACCEPTANCE**

STATE OF LOUISIANA


PARISH OF POINTE COUPEE

I hereby acknowledge and accept the appointment of
registered agent for and on behalf of ASCENSION COMMERCE CENTER,
L.L.C., a Limited Liability Company.



L. J. Greaffi

SWORN TO AND SUBSCRIBED before me this 22nd day of November,
2011, at New Roads, Louisiana.



Stephen P. Jewell
La. Bar Roll No. 23146
NOTARY PUBLIC

END OF DOCUMENT-APCC

CAPITAL CONTRIBUTION

STATE OF LOUISIANA

PARISH OF POINTE COUPEE

Kelly Gerengue
DEPUTY CLERK & RECORDER

CERTIFIED TRUE COPY BY

BE IT KNOWN that on this 28th day of November, 2011, before me, the undersigned notary public, and in the presence of the undersigned competent witnesses, personally came and appeared:

L. J. GREZAFFI (ss#xxx-xx-5651), d/b/a LJG Land Company, husband of Jude Robillard Grezaffi, born Robillard, with whom he resides, but from whom he is separate in property by virtue of a judgment of the 18th Judicial District Court for the Parish of Pointe Coupee, Louisiana, rendered and signed on May 22, 1995 in the proceedings bearing Number 29,817 on the docket of said court, a certified copy of which is filed and recorded under File Number 473925 of the records of Ascension Parish, Louisiana; he being domiciled in Pointe Coupee Parish, Louisiana, mailing address: P. O. Box 692, New Roads, LA 70760;

hereinafter referred to as "Transferor"; who declared that he does by these presents hereby grant, bargain, exchange, convey, transfer, assign, set over, abandon and deliver, with all legal warranties and with full substitution and subrogation in and to all rights and actions of warranty which they have or may have against all preceding owners, vendors, possessors and grantors, unto:

ASCENSION COMMERCE CENTER, L.L.C., a limited liability company organized under the laws of the State of Louisiana, domiciled in Pointe Coupee Parish, Louisiana, mailing address: P. O. Box 692, New Roads, LA 70760; represented herein by its duly authorized manager, L. J. Grezaffi;

hereinafter referred to as "Transferee", here present, accepting for itself, its successors and assigns, and acknowledging due delivery and possession of the following described property, to-wit:

I.

MOUNT HOUMAS PLANTATION: A certain tract or parcel of ground, together with all the buildings and improvements thereon and all the rights, ways, servitudes, advantages, privileges and appurtenances thereunto belonging or in anywise appertaining, containing 534.36 acres, more or less, situated in Ascension Parish, Louisiana, in Section 50, Township 9 South, Range 2 East, and being part of Mount Houmas Plantation shown on a map made by J. C. Waties, C.E., dated June, 1948, revised by J. N. Troxclair on February 29, 1960, and bearing notation of revisions in 1960, 1961, 1962, 1970 and 1980, as a portion of Mount Houmas Plantation, Southeastern Land District of Louisiana, East of the Mississippi River, in Ascension Parish, Louisiana, said portion of Mount Houmas Plantation being more particularly described in accordance with a survey made by James M. Theriot, dated February 17, 1976, a copy of which is on file and of record, as follows:

Commence at the intersection of the northwest corner of the Borden, Inc. Property and the southeastern line of La. Highway 73 right of way marked with a concrete monument with brass disc for the POINT OF BEGINNING; thence along the La. 73 Highway right of way North 40 degrees 34 minutes 40 seconds East a distance of 621.19 feet; North 42 degrees 01 minutes 25 seconds East a distance of 940.61 feet; North 42 degrees 11 minutes 04 seconds East a distance of 947.59 feet; North 42 degrees 25 minutes 58 seconds East a distance of 172.59 feet; North 43 degrees 08 minutes 11 seconds East a distance of 647.01 feet; and North 42 degrees 08 minutes 00 seconds East a distance of 144.84 feet to point and corner on the property line of property owned now or formerly by Gulf States Utilities Company; thence South 47 degrees 09 minutes 52 seconds East a distance of 2,341.21 feet to a point; thence South 42 degrees 26 minutes 59 seconds East a distance of 4,068.26 feet to a point and corner; thence South 1 degree 02 minutes 37 seconds East a distance of 2,255.99 feet to point and corner on the south right of way line of La. Highway 30; thence South 89 degrees 08 minutes 32 seconds West along the north line of La. Highway 30 right of way a distance of 2,457.56 feet to a concrete monument with a brass disc and corner; thence North 45 degrees 26 minutes 12 seconds West a distance of 6,137.18 feet to the POINT OF BEGINNING.

TOGETHER WITH all right, title and interest Transferor may have in and to any rights of way adjoining the above property.

Being the same property acquired by L. J. Grezaffi from the Succession of H. Taylor Morrisette and Vaughan Inge Morrisette by act of sale dated November 15 and 20, 1996, filed and recorded under File No. 382378 of Conveyance Book 568, records of Ascension Parish, Louisiana.

SUBJECT TO: All valid and unprescribed easements, rights-of-way, servitudes, restrictions, mineral leases and reservations of record and affecting the above-described property.

LESS AND EXCEPT THEREFROM: All lots, parcels, tracts and/or other portions of the hereinabove described property previously sold or otherwise conveyed by Transferor.

II.

A certain tract of land, together with all rights, ways, privileges, servitudes and appurtenances thereunto belonging or in anywise appertaining, and with all buildings and improvements thereon, situated in Section 50, Township 9 South, Range 2 East, Southeastern Land District of Louisiana, Ascension Parish, Louisiana, which tract of land is more fully described according to that certain plat of survey made by James M. Theriot, P.L.S., dated August 16, 1996, revised September 9, 1996, entitled "ALTA/ACSM Land Title Survey for 161.5528 acre Borden, Inc. Tract - Site 236 - B & C Site No. 95770-236 Based on Title Report/Commitment No. 5278 of Lawyers Title Insurance Corporation Bearing an Effective Date of 8/1/1996", a certified copy of which plat being filed and recorded under File No. 404156 of Conveyance Book 588, records of Ascension Parish, Louisiana, to which plat reference is herewith made for greater certainty of description. Said tract of land is more fully described according to the aforementioned plat of survey as follows: Commence at an iron axle located on the southerly right-of-way line of Louisiana State Highway No. 30, also being the northerly property line of Uniroyal, or assigns; thence South 47° 11' 29" East 1,139.95 feet along said right-of-way line to a concrete monument with a brass disk at the common property corner between Uniroyal, Wyandotte Chemicals, and Borden, Inc.; thence North 73° 15' 30" East 116.60 feet along the southerly right-of-way line of Louisiana State Highway No. 30 to a point and corner; thence continuing along said right-of-way line 1,542.40 feet along the arc of a curve to the left with a radius of 2,924.79 feet, the long chord of which bears South 75° 44' 49" East 1,524.54 feet to a point of tangency and corner; thence North 00° 06' 46" East 120.15 feet across Louisiana State Highway No. 30 to a point and corner; thence North 89° 08' 21" East 692.69 feet along the northerly right-of-way line of Louisiana State Highway No. 30 to a concrete monument with a brass disk, said monument being the POINT OF BEGINNING; thence South 89° 08' 21" West 692.69 feet along said right-of-way line to a point of curvature; thence 2,222.24 feet along the arc of a curve to the right with a radius of 2,804.79 feet, the long chord of which bears North 68° 11' 27" West 2,164.57 feet to a point of tangency; thence North 45° 27' 56" West 3,474.05 feet along said northerly right-of-way line of Louisiana State Highway No. 30 to a point and corner at the intersection of Louisiana State Highway No. 30 and Louisiana State Highway No. 73; thence North 02° 20' 56" West 70.74 feet along said common right-of-way line to a point and corner; thence North 42° 16' 38" East 144.90 feet along the southeasterly right-of-way line of Louisiana State Highway No. 73 to a point and corner; thence North 37° 42' 51" East 225.15 feet along said right-of-way line to a point and corner; thence North 33° 59' 56" East 202.49 feet along said right-of-way line to a point and corner; thence North 37° 09' 27" East 172.08 feet along said right-of-way line to a point and corner; thence North 40° 36' 26" East along said right-of-way line 546.81 feet to a concrete monument with a brass disk and corner; thence South 45° 26' 29" East along the boundary between said tract and property of L. J. Grezaffi, or assigns, 6,137.65 feet crossing a 150-foot wide Gulf States Utilities easement and power line to the POINT OF BEGINNING. Said tract of land contains 161.5528 acres and is abounded as follows: Southwesterly and southerly by said Louisiana State Highway No. 30; Northwesterly by said Louisiana State Highway No. 73; and Northeasterly by property of L. J. Grezaffi, or assigns.

Being the same property acquired by L. J. Grezaffi from Borden Chemicals and Plastics Operating Limited Partnership by act of sale dated December 3, 2002, filed and recorded under File No. 531263 of the conveyance records of Ascension Parish, Louisiana.

SUBJECT TO: All valid and unprescribed easements, rights-of-way, servitudes, restrictions, mineral leases and reservations of record and affecting the above-described property, including but not necessarily limited to the following, to-wit: (1) 150 foot wide right of way in favor of Gulf States Utilities Co. recorded at COB 163, Folio 172, File No. 67499 of the records of Ascension Parish, Louisiana; (2) 15 foot wide right of way in favor of Gulf States Utilities Co. recorded at COB 163, Folio 176, File No. 67500 of the records of Ascension Parish, Louisiana; and (3) Right of way in favor of East Ascension Telephone Company as shown on said plat of survey.

LESS AND EXCEPT THEREFROM: All lots, parcels, tracts and/or other portions of the hereinabove described property previously sold or otherwise conveyed by Transferor or his ancestor in title.

TO HAVE AND TO HOLD the above described property unto Transferee, its successors and assigns, forever.

This present transfer and conveyance is made as an initial capital contribution by Transferor to Transferee. Transferor declared that the property transferred by this act does not constitute all or substantially all of his assets, and that notwithstanding this transfer and conveyance he has ample remaining property sufficient for his subsistence.

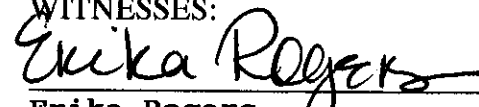
And now comes and appears Transferee, through its undersigned manager, who declared that it hereby accepts this transfer for itself, its successors and assigns, and hereby acknowledges due delivery and possession of the above described property.


All the agreements and stipulations herein contained and all of the obligations herein assumed shall inure to the benefit of and be binding upon the heirs, successors and assigns of the respective parties hereto.


No title examination was requested of the undersigned Notary Public and no such title examination was made by said Notary. The property descriptions were provided and approved by the parties hereto.

THUS DONE AND PASSED in the City of New Roads, Parish and State aforesaid, in the presence of the undersigned competent witnesses, who have hereunto signed their names with the parties and me, said Notary, the day, month and year first above written, after a due reading of the whole.

WITNESSES:



Erika Rogers


Dana David


L. J. Grezaffi

ASCENSION COMMERCE CENTER, L.L.C.

By: 
L. J. Grezaffi, Manager


Stephen P. Jewell
La. Bar Roll No. 23146
NOTARY PUBLIC

Date/Time Received: 10-5-12 1:25 PM
 Received by: Matthew W. Linder
 Date/Time Presented To Seller: 10-5-12 1:25 PM

STATE OF LOUISIANA
 AGREEMENT TO PURCHASE AND SELL

September 24, 2012

INSTRUMENT # 00809183
 FILED AND RECORDED
 ASCENSION CLERK OF COURT
 2012 OCT 09 01:31:28 PM
 COB ☒ MDE ☐ OTHER ☐

- 1) PURCHASER AND SELLER: SHADETREE REALTY, LLC, ("Purchaser") submits this offer to GREZAFFI and ASCENSION COMMERCE CENTER, LLC (individually and collectively, the "Seller"). *Donal*
- 2) PROPERTY: Seller agrees to sell and Purchaser agrees to purchase with full warranty of title the following described property and Seller's right, title, and interest in and to any appurtenant rights related thereto, collectively hereinafter referred to as the "Property":

DEPUTY CLERK & RECORDER
 CERTIFIED TRUE COPY BY

Address: 36276 Highway 30
 City: Geismar
 Parish/County: Ascension
 State: Louisiana
 Description:

DEPUTY CLERK
 SLIPRT600

A certain tract or parcel of land consisting of approximately 35.75 Acres located in Section 50, T9S-R2E, Southeast Land District, East of the Mississippi River, Ascension Parish, Louisiana designated as eight certain lots of vacant land being Lots 14,33,34,35,36,37,38, & 39 on the "Preliminary Plat of Ascension Commerce Center Developed From Tract LJG-2-A-1, formerly a portion of the Colonial Sugars Property" by Alvin Fairburn & Associates attached hereto as Exhibit A (the "Map") and more fully shown thereon.

- 3) PURCHASE PRICE: Purchaser agrees to purchase the Property for the sum of ONE MILLION FOUR HUNDRED THOUSAND AND NO/100'S DOLLARS (\$1,400,000.00) for the Property ("Purchase Price"), payable in CASH at closing. The Purchase Price for the Property is determined by using an amount equal to \$39,160.84 per acre for a total minimum acreage of 35.75 acres; if necessary, the final total acreage (thus the Purchase Price) will be determined by the Buyer's survey, as reasonably approved by Seller.
- 4) PROPERTY INSPECTION PERIOD: At the sole expense of Purchaser, Purchaser shall have fifty (50) days after the Acceptance Date (defined below) of this Agreement to Purchase and Sell ("Agreement") hereinafter referred to as the "Inspection Period", to inspect the Property to determine its suitability for Purchaser's intended use. If during the Inspection Period, the Purchaser determines the Property is unsuitable due to any of the conditions set forth below, Purchaser shall have the right to cancel this Agreement by providing Seller or Seller's agent with timely written or e-mail notice of cancellation within three (3) days following the end of the Inspection Period and the Deposit (defined below) shall be returned to Purchaser.
- a) DRIVEWAY PERMIT: Purchaser shall have suitable access to the Property including without limitation an unrestricted driveway permit from the Louisiana Department of Transportation and Development (and any other governmental authorities) at the Property on Highway 30.
- b) UTILITIES: Water (Ascension Water Company) and electricity (Entergy) connections shall be existing on Property.
- c) SOIL: The Property's soil shall be sufficient for Purchaser's intended use including without limitation all paving and improvement plans of Purchaser.
- d) ENVIRONMENTAL: Purchaser shall obtain a Phase I environmental report on the Property. The Phase I environmental report shall contain no environmental concerns.

INITIALS:

SELLER

PURCHASER

- e) RESUBDIVISION APPROVAL: Ascension Parish shall have approved Purchaser's proposed resubdivision survey of the Property.
 - f) ZONING: The Property shall be zoned with "Industry" zoning classification.
 - g) RESTRICTIONS: Purchaser shall have received all approvals for Purchaser's intended use required by any restrictions affecting the Property including without limitation the approval of the architectural control committee.
- 5) TITLE: Within five (5) days of the acceptance date as defined below Purchaser shall (i) order a title report or other commitment for title issuance to the Purchaser of an Owner's Title Insurance Policy underwritten by a national title insurance company, insuring the title to the Property (the "Commitment"), subject to such exceptions to title as are set forth herein and therein; and (ii) request the Property to be surveyed within the Inspection Period and shall promptly submit a copy of the survey to Seller for its review and reasonable approval ("Survey"). Purchaser shall instruct its surveyor to create a Survey using the Map as a base and the parties agree to work in good faith to create the Survey in accordance with the Map. Within five (5) days of completion of the Survey, Seller agrees to submit the Survey to Ascension Parish for resubdivision approval. Prior to the end of the Inspection Period the Purchaser shall provide Seller with written notice (the "Title Notice") of any Encumbrances (defined below) which affect title to the Real Property. Any matters reflected in the Commitment or in the Survey which the Purchaser does not identify as Encumbrances in its Title Notice and taxes for the calendar year in which the Closing occurs, shall be deemed to be "Permitted Encumbrances." "Encumbrances" shall mean the recorded building restrictions affecting Lot 14 and the remainder of the Property being sold and all other liens, servitudes and other matters affecting title to the Property, other than Permitted Encumbrances. If applicable, Seller shall obtain releases of surface rights from all mineral owners and lessees at its sole cost and expense, and the failure to do so shall be an objection to title. Seller shall remove all Encumbrances other than Permitted Encumbrances, including all monetary liens which shall be satisfied at Closing. Purchaser shall have the right to object to any Encumbrances arising after the Inspection Period which affect the title and arise as a matter of law (such as a lien) or which were filed in the conveyance or mortgage records of the Clerk of Court for the Parish where the Property is located, at any time prior to Closing. If Seller fails to remove any Encumbrances or have the resubdivision of the Property approved by Ascension Parish prior to Closing, Purchaser or Seller at its option may extend the Closing Date by thirty (30) days to perform any title curative work or permit the approval of the resubdivision. If at the end of such thirty (30) day extension, the title is not satisfactory or the resubdivision has not been approved, Purchaser may terminate the Agreement and receive a return of the Deposit. If Seller chooses not to remove any title objection, Purchaser may have the objection removed within the thirty (30) day extension or terminate the Agreement and receive a return of the Deposit.
- 6) CLOSING: Act of Sale to be passed before Purchaser's Notary, unless otherwise extended as provided for herein, within ten (10) days of the expiration of the Inspection Period, unless otherwise extended by mutual agreement by both parties ("Closing Date").
- 7) DEPOSIT: Within three (3) days of the Acceptance Date, Purchaser shall make a deposit, which shall be applied to the Purchase Price, the sum of: FIFTY THOUSAND and NO/100'S DOLLARS (\$50,000.00) ("Deposit") which is to be deposited with Beau Box Commercial Real Estate ("Escrow Agent") in a non-interest bearing escrow account. This Deposit shall not be considered as earnest money, and in the event of a default or termination of the Agreement; the Deposit shall be distributed under the terms of this Agreement. If the Deposit is not timely made, Seller shall have the option to cancel this Agreement.
- 8) PROPERTY CONDITION: Effective from the date of this Agreement to the date of the Act of Sale, Seller shall maintain the property in its current condition, normal wear and tear excepted.
- 9) CASUALTY: In the event that, prior to Closing, all or a Material Portion (as defined below) of the Property is damaged or destroyed by fire, windstorm, flood or other casualty (whether or not insured) or is taken by or

INITIALS:


 SELLER


 PURCHASER

subject to any condemnation or expropriation proceeding, Purchaser, at Purchaser's election shall either: i) terminate this Agreement by written notice to Seller within fifteen (15) days of Purchaser's notice of the damage, in which case the Deposit shall be returned to Purchaser, this Agreement shall become terminated and neither party shall have any further obligations hereunder; or ii) proceed to Closing with a credit adjustment to Purchaser in the Purchase Price equal to Seller's casualty insurance policy deductible amount, and at Closing, Seller shall assign to Purchaser all of its rights, title and interest in and to any insurance proceeds or condemnation awards affecting the property to be conveyed and shall thereafter permit Purchaser to conduct all negotiations and enter into all agreements with respect thereto. If the casualty shall be deemed immaterial in accordance with this Section of the Agreement, Purchaser shall not be released from its obligations hereunder, but at Closing, Seller shall assign to Purchaser all of its rights, title and interest in and to any insurance proceeds or condemnation awards, shall thereafter permit Purchaser to conduct all negotiations and enter into all agreements with respect thereto and shall reduce the cash down payment portion of the Purchase Price by an amount equal to Purchaser's insurance deductible. Provided, however, that if all or any part any casualty is not covered by insurance and Seller chooses not to remedy or repair the casualty, then notwithstanding the generality of the foregoing Purchaser shall have the right to elect, by written notice thereof to Seller within fifteen (15) days after Seller gives written notice to Purchaser of such lack of insurance coverage, to terminate this Agreement, in which event this Agreement shall terminate and neither party shall have any further obligations hereunder except that the Deposit shall be returned immediately to Purchaser. For the purposes of this Section, "Material Portion" means such damage, destruction or taking as is in excess of ten (10%) percent of the Property and which renders use of the Property as currently used economically unfeasible.

- 10) MORTGAGE RELEASE: Seller to provide written verification by all lien holders that a satisfactory release will be issued to Purchaser in writing on or before the Closing Date.
- 11) MUTUAL INDEMNITY: Seller agrees to indemnify, defend, and hold Purchaser harmless from any and all damages or causes of action asserted by third parties (including expenses and reasonable attorneys' fees incurred by Purchaser) arising out of the ownership of the Property prior to the Closing Date. This obligation shall survive the Closing. Purchaser agrees to indemnify, defend and hold Seller harmless from any and all expenses (including reasonable attorneys' fees), incurred by or asserted against Seller as a result of ownership of the Property by Purchaser on or subsequent to the Closing Date. This obligation shall survive the Closing.
- 12) RIGHT OF ENTRY: Seller grants to Purchaser, Purchaser's agents or contractors, and persons designated by the Purchaser, the right to enter upon the Property prior to the Closing for the purpose of making the studies and for performing such other investigations and testing as the Purchaser may desire, provided Purchaser complies with the obligations set forth above. Purchaser agrees to indemnify, defend and hold Seller harmless from any and all expenses (including reasonable attorneys' fees), incurred by or asserted against Seller as a result of Purchaser's or Purchaser's agent or contractor entry onto the Property. This obligation shall survive the Closing.
- 13) TRADE ACCOUNTS: All sums due for trade accounts payable by or on behalf of Seller that were incurred for the Property and its operation prior to the Closing Date will be paid by Seller. Purchaser shall pay all accounts payable incurred by Purchaser after the Closing Date.
- 14) TAXES PRORATED: Property taxes for the Year the sale is closed shall be prorated to the Closing Date.
- 15) NOTICES. Any notice to be given by either party to this Agreement shall be in writing and shall be either sent by certified or registered U.S. Mail, private express courier, hand-delivered, electronic mail, facsimile or telegram, postage or charges prepaid, addressed to the party at the address stated below or at such other address as such party may have substituted therefor by proper notice to the other. Unless otherwise duly changed by Purchaser or Seller, the notices shall be addressed to the address stated in on the signature page below and shall be deemed effective upon delivery, if hand-delivered or sent by electronic mail or facsimile, the day after being sent by private express courier or telegram, and the third day after being sent by U.S. Mail.

INITIALS:


 SELLER


 PURCHASER

- 16) RELEASE CERTIFICATES: Seller shall pay for all necessary tax, mortgage, and release certificates and cancellations.
- 17) DEFAULT: In the event the sale contracted for herein is not consummated due to default on the part of Purchaser, without fault on the part of the Seller, then the Deposit shall be forfeited to Seller or Seller shall have the option to demand specific performance of Purchaser's obligations hereunder (including all reasonable expenses and attorney's fees incurred by Seller). If Seller defaults under this Agreement, despite the applicability of other provisions or remedies in this Agreement, Purchaser may, at its sole option elect one or more of the following remedies: (i) demand specific performance of Seller's obligations under this Agreement together with the recovery of all expenses incurred by Purchaser (including reasonable expenses and attorneys' fees); (ii) declare this Agreement null and void and receive a return of the Deposit plus an amount of actual, out of pocket expenses of Purchaser as liquidated damages; (iii) waive the fulfillment of the condition and acquire the Property subject to such defect. The defaulting party under this Agreement shall also be liable for all attorneys' fees, Brokerage Commission, and other costs incurred in the enforcement of any and all rights under this Agreement. Real Estate Broker and its agents have acted only as real estate broker to bring the parties together and will in no case be liable to either party for performance or non-performance of any part of this Agreement or for any warranty of any nature, unless specifically set forth in writing, and Real Estate Broker specifically makes no warranty whatsoever as to whether or not the Property is situated within or without the government's hundred year flood plan.
- 18) REPRESENTATIONS AND WARRANTIES OF SELLER. Seller represents, warrants and covenants to Purchaser on the Effective Date and again as of the Closing Date that: (i) Seller has valid and merchantable title to the Property and will convey same to Purchaser free and clear of all mortgages, liens and encumbrances, except Permitted Encumbrances; (ii) Seller has full power and authority to execute, deliver and carry out the terms and conditions of this Agreement; (iii) no pending condemnation, assessment, or similar proceeding or charge affecting the Property or any portion thereof exists nor has Seller received any notice, and has no knowledge, that any such proceeding or charge is contemplated and further, no zoning ordinances, or public laws are being violated by the current use of the Property; (iv) Seller has never received notice or other communication, and has no knowledge, concerning any governmental investigation of the Property; any alleged violation of any governmental requirement, environmental law, regulation or ordinance relating to the Property; or any alleged liability (including claims, suits, investigations or inquiries) associated with the presence or suspected presence of any toxic or hazardous material on the Property; (v) Seller has not withheld and will not withhold from Purchaser knowledge of any events, conditions or facts which may materially affect the Property; (vi) the Property is not the subject of any outstanding agreement with any party pursuant to which any such party may acquire an interest in the Property; (vii) there are no leases, easements, encumbrances or other agreements affecting the Property except as shown by the public records or as made known to Purchaser and (viii) Seller is not in violation of any covenant, condition or restriction of any of the foregoing documents.
- 19) SEVERABILITY: If any provision of this Agreement is held to be invalid, illegal or unenforceable by any court, that provision shall be deleted from this Agreement and the balance of this Agreement shall be interpreted as if the deleted provision never existed.
- 20) BROKERAGE COMMISSION: At Act of Sale, Seller hereby agrees to pay for professional services rendered, a total brokerage commission in the amount of six percent (6%) of the Purchase Price ("Brokerage Commission") payable to Beau Box Commercial Real Estate ("Real Estate Broker"). Real Estate Broker hereby intervenes herein to acknowledge and accept the Brokerage Commission.
- 21) ACCEPTANCE DATE: "Acceptance Date" shall be the date the last party executes this Agreement.

[Signatures on following page]

INITIALS:


SELLER


PURCHASER

Seller, Purchaser, Escrow Agent, and Real Estate Broker have executed this Agreement effective as of the date set forth below.

SELLER:

L.J. Grezaffi
L.J. Grezaffi

Date: 10-5-12

Address: PO Box 692 New Orleans LA 70760

Email: LA Land Company @ Bnl.net

PURCHASER:

SHADETREE REALTY, LLC

By: [Signature]

Name: Shane T. Jones

Title: member

Date: 10/5/12

Address: 36439 SWinding Ridge Dr
Darrieville, LA 70765

Email: smabrc@gmail.com

SELLER:

ASCENSION COMMERCE CENTER, LLC

By: [Signature]
Name: L.J. Grezaffi
Title: Manager

Date: 10-5-12

Address: PO Box 692 - New Orleans LA 70760

Email: LA Land Company @ Bnl.net

ESCROW AGENT/REAL ESTATE BROKER:

BEAN BOX COMMERCIAL REAL ESTATE

By: [Signature]

Name: Beau J. BOX

Title: PRESIDENT

Date: 10/5/2012

Address: 8710 Jefferson
Baton Rouge LA 70809

Email: bbox@beanbox.com

INITIALS:

[Signature]
SELLER

[Signature]
PURCHASER

Case 1:17-cv-00001-UNA Document 1-1 Filed 02/02/18 Page 1 of 1

DECLARATION

It is a really good idea that this preliminary paper is used to present a proposed research plan. It can be revised after the meeting takes place. It can be revised after the meeting takes place. It can be revised after the meeting takes place.

DATE MONITORED: 11-2008

0280809 UNBL-
5151-595 (572) 641-
1178 0225 565-1515

0280809 UNBL-
5151-595 (572) 641-
1178 0225 565-1515

INSTRUMENT # 00816447
 FILED AND RECORDED
 ASCENSION CLERK OF COURT
 2013 JAN 22 10:02:07 AM
 COB ☒ MOB ☐ OTHER ☐

STATE OF LOUISIANA
 PARISH OF ASCENSION

Kelly Leungie
 DEPUTY CLERK & RECORDER

CERTIFIED TRUE COPY BY

PARTIAL RELEASE AND WAIVER OF RESTRICTIONS

DEPUTY CLERK

WHEREAS, B&B Land Development, L.L.C. is the owner of the following tracts of land situated in Ascension Parish, State of Louisiana, and being more particularly described as follows, to-wit:

TWO (2) certain lots or parcels of ground, situated in the Parish of Ascension, State of Louisiana, being more particularly shown on map of survey entitled "Final Plat of Commerce Pointe Business Park, Being a Subdivision of Tracts Y-1 and Y-2 [*sic* Y-2-A-1], Ascension Parish, Louisiana Located in Section 50, Township 9 South, Range 2 East, Southeastern Land District, Ascension Parish, Louisiana for B & B Land Development Co, L.L.C." prepared by David B. Fazekas, P.L.S. dated August 13, 2008, a copy of which is recorded with the Clerk and Recorder of Mortgages for Ascension Parish, Louisiana at Entry No. 776976, said lots being Lot Nos. One (1) and Two (2), said subdivision (collectively, the "Property");

WHEREAS, the Property is subject to the following restrictions:

- 1) Act of Restrictions recorded with the Clerk and Recorder of Mortgages for Ascension Parish, Louisiana at File No. 560500;
- 2) Act of Restrictions recorded with the Clerk and Recorder of Mortgages for Ascension Parish, Louisiana at File No. 580005, as modified by Minutes of a Meeting of the Architectural Control Committee dated August 28, 2007 and recorded August 29, 2007 with the Clerk and Recorder of Mortgages for Ascension Parish, Louisiana at File No. 00677934; and
- 3) Act of Restrictions recorded with the Clerk and Recorder of Mortgages for Ascension Parish, Louisiana at File No. 00677935

(collectively, the "Restrictions").

WHEREAS, the Restrictions affect the Property, and other property not described herein.

WHEREAS, Entergy Gulf States Louisiana, L.L.C. ("Entergy") is interested in purchasing the Property;

WHEREAS, Entergy is not willing to purchase the Property without a release and waiver of the Restrictions affecting the Property; and

WHEREAS, in consideration of the purchase of the Property by Entergy, the undersigned, being a prior owner in the chain of title who previously imposed restrictions on the Property and all of the present owners of the other tracts of land within the Commerce Pointe Business Park (collectively, the "Owners"), have agreed to grant this release and waiver of the Restrictions, insofar as they affect the Property.

NOW, THEREFORE, in consideration of the foregoing and for other good and valuable consideration, the receipt and sufficiency of which are hereby acknowledged, the parties hereby agree as follows:

1. The Owners do hereby release, waive and renounce the Restrictions, insofar as they may affect the Property, but no further.
2. The Owners and the Architectural Control Committee do hereby acknowledge, consent and agree to the location, relocation, improvement, repair, construction, reconstruction, operation, inspection, patrol, replacement, removal and maintenance of one or more electric power lines, circuit or circuits and/or communication facilities (to be used for operation of Entergy's utility system), now or in the future, including, but not necessarily limited to, poles, towers, cross arms, insulators, wires, cables, conduits, hardware, transformers, switches, guy wires, anchors and other equipment, structures, material and appurtenances, now or hereafter used, useful or desired in connection therewith by Entergy over, across, under or on the Property, now or at any time in the future.
3. The parties hereby authorize and instruct the Clerk and Recorder of Mortgages for Ascension Parish, Louisiana, to cancel and erase from the records of his office the aforesaid Restrictions recorded at (i) File No. 560500, (ii) File No. 580005, as modified by File No. 00677934, and (iii) File No. 00677935, but ONLY insofar as these Restrictions affect the Property herein described but no further.
4. In the event Entergy shall sell the Property to a third party for any use other than the one described in paragraph 2 above, then this Partial Release and Waiver shall be null and void and of no further force and effect, and the Restrictions shall once again apply to the Property.
5. This Partial Release and Waiver may be executed in multiple counterparts each of which shall be deemed an original but all of which together shall constitute one and the same instrument.
6. The recitals to this Partial Release and Waiver are hereby incorporated herein by this reference as if fully set forth herein.

Signatures on Following Pages

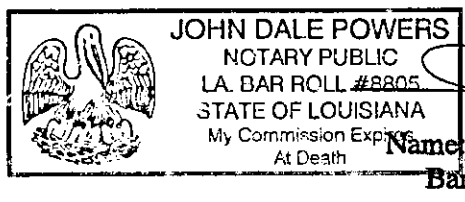
This Partial Release and Waiver has been passed in the Parish of E.B.R., State of Louisiana on the 14th day of January, 2013, by the undersigned, a prior owner, in the presence of the undersigned competent witnesses and me, Notary Public, after due reading of the whole.

WITNESSES:

PRIOR OWNER AND CURRENT ARCHITECTURAL CONTROL COMMITTEE

Cheryl R. Butte
Name: Cheryl R. Butte
Mary Nolen
Name: Mary Nolen

L.J. Grezaffi d/b/a L.J.G. Land Company
By: L.J. Grezaffi
L.J. Grezaffi
By: Jude Grezaffi
Jude Grezaffi



[Signature]
Notary Public
Name: _____
Bar Roll/Notary #: _____


This Partial Release and Waiver has been passed in the Parish of E.B.R., State of Louisiana on the 14th day of January, 2013, by the undersigned, who is the owner of Lot(s) No. 1, 2, 3, 4, 9, 10A, 11, 12, 13, 14, 15, Commerce Pointe Business Park, in the presence of the undersigned competent witnesses and me, Notary Public, after due reading of the whole.

WITNESSES:

OWNER:

Susan Aganson
Name: Susan Aganson
Ingrid Lawrence
Name: Ingrid Lawrence

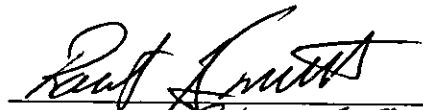
B&B Land Development, L.L.C.
By: Brent J. Couvillion
Brent J. Couvillion, Authorized Member
By: Robert J. Smith
Robert J. Smith, Authorized Member





[Signature]
Notary Public
Name: _____
Bar Roll/Notary #: _____

This Partial Release and Waiver has been passed in the Parish of EBR, State of Louisiana on the 10th day of December, 2012, by the undersigned, who is the owner of Lot(s) No. 5 and 7, Commerce Pointe Business Park, in the presence of the undersigned competent witnesses and me, Notary Public, after due reading of the whole.


WITNESSES:



Name: Robert J. Smith


Name: 

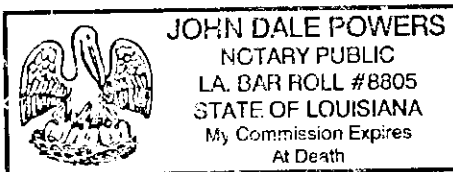
OWNER:

LINSTER PROPERTIES, L.L.C.

By: 
Gale F. Linster, Authorized
Member


Notary Public

Name: _____
Bar Roll/Notary #: _____






This Partial Release and Waiver has been passed in the Parish of Evangeline, State of Louisiana on the 11th day of December, 2012, by the undersigned, who is the owner of Lot(s) No. 17, Commerce Pointe Business Park, in the presence of the undersigned competent witnesses and me, Notary Public, after due reading of the whole.


WITNESSES:

OWNER:

DAULATRAI STHANKI, L.L.C.


Name: Madison Sthanki

Name: Seth Richard

By: 
Daulatrai Sthanki, Authorized Member


Notary Public
Name: Joseph C. Canella
Bar Roll/Notary #: BAR # 30425, State of Louisiana
My commission expires at my death.

This Partial Release and Waiver has been passed in the Parish of East Baton Rouge, State of Louisiana on the 11th day of January, 2013, by the undersigned, who is the owner of Lot(s) No. 6A, Commerce Pointe Business Park, in the presence of the undersigned competent witnesses and me, Notary Public, after due reading of the whole.

WITNESSES:

OWNER:

[Signature]
Name: Borden Edmonds
[Signature]
Name: Brent G. Smith

TEAM GEISMAR, L.L.C.

By: [Signature]
Brent G. Smith, Authorized Member

[Signature]
Notary Public .
Name: Brett M. Gidley
Bar Roll/Notary #: 31322

This Partial Release and Waiver has been passed in the Parish of _____, State of Louisiana on the 17th day of December, 2012, by the undersigned, who is the owner of Lot(s) No. 16, Commerce Pointe Business Park, in the presence of the undersigned competent witnesses and me, Notary Public, after due reading of the whole.

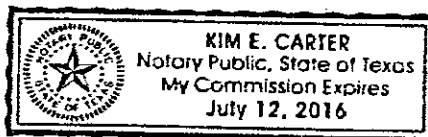
WITNESSES:

OWNER:

Morgan Lee Cave
 Name: Morgan Lee Cave
David Gesme
 Name: David Gesme

CHAR PROPERTIES II, L.L.C.
[Signature]
 By: Steven Charbonneau, Authorized Member

Notary Public
 Name: Kim E. Carter
 Bar Roll/Notary #: _____




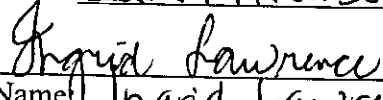
This Partial Release and Waiver has been passed in the Parish of East Baton Rouge, State of Louisiana on the 17th day of December, 2012, by the undersigned, who are the only members of the Architectural Control Committee, in the presence of the undersigned competent witnesses and me, Notary Public, after due reading of the whole.


WITNESSES:


ARCHITECTURAL CONTROL
COMMITTEE:

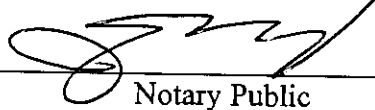
Commerce Pointe Business Park,
Architectural Control Committee


Name: Susan Aronson



Name: Ingrid Lawrence

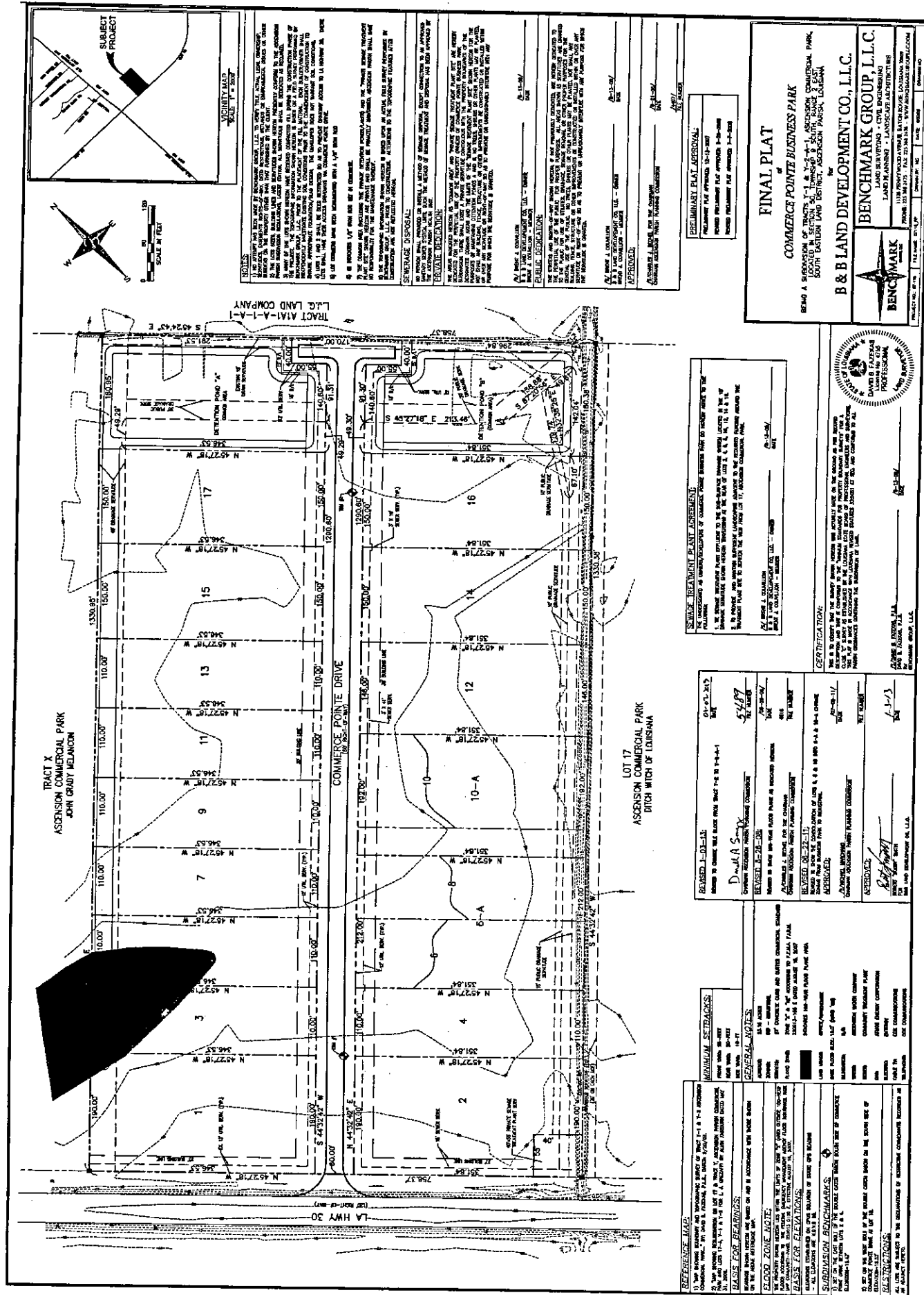
By: 
Brent J. Couvillion, Authorized
Member

By: 
Robert J. Smith, Authorized
Member


Notary Public

Name: _____
Bar Roll/Notary #: _____





INSTRUMENT # 00844353
 FILED AND RECORDED
 ASCENSION CLERK OF COURT
 2014 FEB 18 10:07:24 AM
 COB ☒ MCB ☐ OTHER ☐

M. Peltch
 DEPUTY CLERK & RECORDER

CERTIFIED TRUE COPY BY

STATE OF LOUISIANA
 PARISH OF ASCENSION

ACT OF CASH SALE

DEPUTY CLERK
 SLIP187602

BE IT KNOWN, that on the below mentioned dates, before the undersigned Notaries Public, duly commissioned and qualified, and in the presence of the undersigned competent witnesses, personally came and appeared:

ASCENSION COMMERCE CENTER, LLC, a Louisiana limited liability company, authorized to do and doing business in the State of Louisiana, whose address is 143 East Main Street, Suite 6, New Roads, Pointe Coupee Parish, Louisiana 70760, represented herein by L. J. Grezaffi, Manager, duly authorized by Articles of Organization recorded at Original No. 786731 of the official records of Ascension Parish, Louisiana; (hereafter referred to as "SELLER");

who declared that for the price of ONE HUNDRED THOUSAND SEVEN HUNDRED THIRTY-FOUR AND NO/100 (\$100,734.00) DOLLARS cash, receipt of which is acknowledged, SELLER hereby sells and delivers with full warranty of title and subrogation to all rights and actions of warranty SELLER may have, unto:

ROBBIE FENN AND LEIGH JILL FENN, both persons of the full age of majority, currently married to and living with each other, domiciled whose mailing address is 36203 Bluff Road, Prairieville, Ascension Parish, Louisiana 70769; (hereafter referred to as "PURCHASER");

the following described property, with all its component parts, including all rights, ways, privileges, servitudes and appurtenances thereto belonging, the possession of which PURCHASER acknowledges:

Two (2) certain lots or parcels of ground, together with all buildings and improvements situated thereon, situated in Section 50, Township 9 South, Range 2 East, Southeastern Land District, East of the Mississippi River, Ascension Parish, Louisiana, shown more clearly on a map or plan of survey prepared by Jamie M. Bordelon, P.L.S. and entitled "MAP SHOWING RESUBDIVISION OF LOT 79 AND LOT LJG-2-A-1-A-1 into Lot 79-A, Lot 79-B and Lot LJG-2-A-1-A-1-A, Section 50, Township 9 South, Range 2 East, Southeastern Land District, East of the Mississippi River, Ascension Parish, Louisiana, dated August 12, 2013 and approved by the Ascension Parish Planning Commission on December 23, 2013, Donald A. Songy, Chairman, said map being recorded on January 9, 2014 at COB Instrument No. 00842150 of the official records of Ascension Parish, Louisiana. Said Lots being designated at Lots 79-A and 79-B and having such bearings and dimensions and being subject to such servitudes and set back lines as shown more clearly on a map or plan of survey referred to above and made a part hereof by reference.

LESS AND EXCEPT:

A certain tract or parcel of ground together with all buildings and improvements situated thereon, situated in Section 50, Township 9 South, Range 2 East, Ascension Parish, Louisiana, being shown more clearly on a map or plan of survey prepared by

Joseph Garrett, P.E., P.L.S., dated June 25, 1999 and entitled "FINAL PLAT OF ASCENSION INDUSTRIAL PARK THIRD FILING - PART I, BEING THE RESUBDIVISION OF LOTS 9, 10, 11, 12, 13, 14, 15 & 16 OF THE WOODLAND SUBDIVISION, SECOND FILING, LOTS 17, 18, 19, 20, 21, 22 & 23 OF THE WOODLANDS SUBDIVISION, THIRD FILING AND TRACT A1A1 ALL BEING A PORTION OF PROPERTY FORMERLY BELONGING TO COLONIAL SUGARS COMPANY LOCATED IN SECTION 50, T-9-S, R-2-E, ASCENSION PARISH, LOUISIANA FOR L.J. GREZAFFI DOING BUSINESS AS L.J.G. LAND COMPANY, ASCENSION PARISH, LOUISIANA", said map being approved by Harvey Kling, Chairman, Ascension Parish Planning Commission on June 25, 1999 and recorded for record at COB Book 619, page 476, File No. 440780 of the official records of Ascension Parish, Louisiana. Said lot being designated as Lot 79 and having such bearings and dimensions and being subject to such servitudes and set back lines as shown more clearly on a map or plan of survey referred to above and made a part hereof by referenced.

The above described property is subject to Act of Subdivision Restrictions recorded at File No. COB 443802 of the official records of Ascension Parish, Louisiana.

Purchaser shall be required to build a wooden privacy fence that does not allow visible access at a minimum height of eight (8) feet simultaneously with any additional construction or building development on Lot 79A and/or 79B. The fence shall be on the North side (parallel to Industrial Drive West) and East side of what was formerly Lot 51 (now part of Lot 79A & 79B). This fence shall be approved prior to construction by the current Architectural Control Committee made up of L.J. Grezaffi and Jude Grezaffi. Additionally, Purchaser agrees that if any independent structure is built on the portion of lot 79A and/or 79B that was formerly Lot 51, then that structure shall face the future Industrial Drive West.

Seller reserves the oil, gas, sulphur, salt and any other minerals, solid, liquid, or gaseous, lying in, under or which may be produced from the above described property, but this mineral servitude does not include the right to use the surface of the subject property for any mineral exploration, development or production.

WARRANTY WAIVER: Purchasers hereby acknowledge and agree that Seller is hereby transferring its right, title and interest in and to the Property without any warranty or recourse whatsoever (other than warranty of title), but with full substitution and subrogation in and to all of the rights and actions of warranty which Seller has or may have against all preceding owners or vendors.

Purchasers acknowledge and agree that the Property is being sold by Seller to Purchasers as is, where is, with all faults, and without any warranties (other than warranty of title), express or implied, including but not limited to warranties of condition, fitness for a particular purpose or habitability. Purchasers acknowledge and agree that Seller has made no representation, warranty or guaranty, express or implied, oral or written, past, present or future, of, as to, or including: (a) the condition or state of repair of the Property, including, without limitation, any condition arising in connection with the generation, use, transportation, storage, release or disposal of hazardous substances (which includes all substances listed as such by applicable law, all pollutants or contaminants, whether harmful or not, petroleum and natural gas and their components and distillates, asbestos and naturally-occurring but harmful substances such as methane or radon) on, in, under, above, upon or in the vicinity of the Property; (b) the quality, nature, adequacy and physical condition of the Property, including but not limited to, the structural elements, environmental issues, wetlands issues, appurtenances, access, landscaping, parking facilities and the electrical, mechanical, plumbing, sewage, and utility systems and facilities; (c) the quality, nature, adequacy and physical conditions of soils and geology and the existence of ground water, including without limitation, soil compaction, grading and drainage; (d) the existence, quality, nature, adequacy and physical conditions of utilities serving the Property; (e) the development potential of the Property, its habitability, or the fitness, suitability or adequacy of the Property for any

particular purpose; (f) the zoning of the Property; (g) the Property or its operations' compliance with any applicable codes, laws, regulations, statutes, ordinances, covenants, conditions, and restrictions of any governmental or quasi-governmental entity or of any other person of entity; and (h) the quality of any labor and materials.

Purchasers hereby acknowledge and declare reliance solely on its own inspection and evaluation of the Property and not on any warranties or representations, express or implied, from Seller. Any and all warranties, express or implied, with respect to the Property, including but not limited to those related to the condition of the Property or fitness of the Property for a particular purpose, are hereby disclaimed by Seller and are hereby expressly waived by Purchasers.

Purchasers shall have absolutely no right or cause of action against Seller, whether in tort, contract, quasi-contract or otherwise, to assert in any controversy or litigation any claim or demand arising from the sale or purchase of, or in any way related to or in connection with, the Property, and the same are hereby waived and relinquished by Purchasers, except as to warranty of title.


Purchasers hereby expressly waive and renounce any and all rights in redhibition pursuant to Louisiana Civil Code Article 2520, et seq., the warranty imposed by Louisiana Civil Code Article 2476, and its ability to rescind the sale of the Property or seek a reduction in the Purchase Price for any reason whatsoever, and Purchaser hereby releases Seller from any and all liability whatsoever in connection therewith.

Purchasers acknowledge and agree that Purchasers have been afforded the opportunity to conduct and complete, and has conducted and completed, all inspections of the Property and all component parts thereof, as deemed necessary or advisable by Purchasers, and Purchasers hereby accept the Property in its existing "AS IS" and "WHERE IS" condition, and this waiver and disclaimer of express and implied warranties of fitness and the condition of the Property has been taken into consideration and is reflected in the terms of the Purchase Price.

PURCHASERS HEREBY ACKNOWLEDGE THAT: (I) THE FOREGOING WAIVERS AND DISCLAIMERS HAVE BEEN BROUGHT TO THE ATTENTION OF PURCHASER, (II) THE FOREGOING WAIVERS AND DISCLAIMERS HAVE BEEN READ AND ARE UNDERSTOOD BY PURCHASERS, (III) THE AGREEMENT OF PURCHASERS WITH AND TO ALL OF THE TERMS AND CONDITIONS OF THESE WAIVERS AND DISCLAIMERS IS AN INTEGRAL PART OF THIS AGREEMENT BETWEEN SELLER AND PURCHASERS WITHOUT WHICH THIS AGREEMENT WOULD NOT HAVE BEEN ENTERED INTO BY SELLER, AND (IV) THE PURCHASE PRICE REFLECTS, AND TAKES INTO CONSIDERATION, THE FOREGOING WAIVERS AND DISCLAIMERS.



Seller's
Initials



Purchaser's
Initials

Taxes for the current year will be pro-rated.

All parties signing the within instrument have declared themselves to be of full legal capacity and have declared that the name, marital status, domicile and address of each is correct as set forth above.

All agreements and stipulations herein and all the obligations assumed herein shall inure to the benefit of and be binding upon the heirs, successors and assigns of the respective parties, and the PURCHASER, PURCHASER's heirs and assigns shall have and hold the described property in full ownership forever.

Appearers recognize that, except to the extent separately certified in writing, no title examination of said property has been performed by any undersigned Notary.

THUS DONE AND PASSED on the 14th day of February, 2014, at Gonzales, Louisiana, in the presence of the undersigned competent witnesses on the date hereinabove written, who sign with appearers and me, Notary, after due reading of the whole.

WITNESSES:

Sign: Stacey Bozeman-Temple

Print: Stacey Bozeman-Temple

Sign: Jade C DuPen

Print: Jade C DuPen

SELLER:

ASCENSION COMMERCE CENTER, L.L.C.

[Signature]
BY: L. J. GRELAFFI, Manager

PURCHASER:

[Signature]
ROBBIE FENN

[Signature]
LEIGH JILL FENN

[Signature]
NOTARY PUBLIC
NOTARY/BAR ROLL # 20576

ACT OF RESTRICTIONS

200
INSTRUMENT # 00846944
FILED AND RECORDED
ASCENSION CLERK OF COURT
2014 MAR 28 09:36:15 AM
COB _____ MOB _____ OTHER _____

[Signature]
DEPUTY CLERK & RECORDER

CERTIFIED TRUE COPY BY

STATE OF LOUISIANA

PARISH OF ASCENSION

BEFORE ME, the undersigned authority, a Notary Public, in and for the Parish of Ascension, State of Louisiana, and in the presence of the undersigned competent witnesses, PERSONALLY CAME AND APPEARED:

ASCENSION COMMERCE CENTER, L.L.C., a Louisiana Limited Liability Company domiciled in the Parish of Ascension, herein represented by L.J. Grezaffi, its manager, mailing address: P.O. Box 692, New Roads, LA 70760.

(a) Who declared that it is the owner of the following property, viz:

Ascension Industrial Park fourth filing, Lots 1 through 8 located in Section 50, T9S-R2E, Southeast Land District, East of the Mississippi River, Ascension Parish, Louisiana. Plat prepared by Quality Engineering & Surveying, 18350 Highway 42 Port Vincent, LA 70726, November 8, 2013, filed and recorded under Entry # __ of Conveyance Book __, records of Ascension Parish Louisiana.

Ascension Commerce Center, L.L.C. does hereby establish the following building restrictions and conditions for the benefit of the above mentioned lot of land; it being the intention to establish these restrictions as servitudes and covenants running with the land, said restrictions being set out as follows, to-wit:

1. All of said lots described above are hereby designated as "Industrial" pursuant to the zoning laws and ordinances of Ascension Parish, Louisiana, as same presently exist with the exception of the following uses that are prohibited:
 - (a) Scrap or junk yards
 - (b) Demolition yards
 - (c) Car wrecking, salvage yards, or automotive scrap or vehicular junk yards
 - (d) Abattoir and/or slaughterhouse
2. No building shall be erected, placed or altered on any lot until two (2) sets of construction plans and specifications and a plot plan showing the location of the planned structure have been submitted to the Architectural Control Committee (hereinbelow created) for its approval as to quality of materials and harmony of external design with existing structures. One (1) complete set of plans, specifications and plot plans shall be retained by the Architectural Control Committee. The front of any building so erected, place or altered shall be constructed exteriorly of brick, brick veneer, glass, stone, stucco or any combinations thereof acceptable to the said committee; it being specifically understood that the outside construction of the rear and two sides of said building may be of wood, baked pre-colored metal or other materials acceptable to the committee, but may not be of asbestos siding, imitation brick siding, permastone, galvanized iron or other metals not acceptable to the committee. These materials are also prohibited on the front of the buildings. The minimum square feet for any building shall be 1200. For any building over one story, the first floor shall be a minimum of 1200 sq. feet. The exterior of any story above the first floor may be of wood or any material acceptable to the Architectural Control Committee.
3. No building shall be located on the following lots nearer than 140 feet from the front property line and no nearer than 15 feet from the side property lines: Lots 1 and 2.

4. No building shall be located on the following lots nearer than 100 feet from the front property line and no nearer than 15 feet from the side property lines: Lots 3 and 4.
5. No building shall be located on the following lots nearer than 65 feet from the front property line and no nearer than 15 feet from the side property lines: Lots 5, 6, 7 and 8.
6. All parking area in the front of the building must be of concrete or asphalt surfacing. Any other parking areas where asphalt or concrete is not used must be fenced and screened from the adjoining lots.
7. Easements for installation and maintenance of utilities and drainage facilities are reserved as shown on the recorded plat.
8. No fence shall be erected on any lots beyond the front building setback line on that lot, nor shall a fence be erected on a lot that does not have a building constructed on it unless this lot is to be used in conjunction with a building on contiguous property.
9. No building shall be occupied until the exterior is completely finished and at least Three Hundred Dollars (\$300.00) of shrubbery per lot has been planted in the front thereof, value based on retail prices at time of planting.
10. No structure of a temporary character, trailer, manufactured housing, basement, tent, shack, barn or other outbuilding shall be used on any lot at any time as a place of business, either temporary or permanently, except as movable construction shacks during construction period. No structure, in addition to the main building, either permanently or temporary, may be constructed without having been approved by the Architectural Control Committee, and any such building or buildings must conform in every respect, including materials, with the exterior construction of the main building.
11. All lots must be maintained free of debris, high grass and weeds. Should same not be so maintained, The Architectural Control Committee has the right to expend up to One Thousand Four Hundred Dollars (\$1,400.00) to cut grass and maintain lot, and to charge the owner and occupant thereof with the cost of the work involved, and to file a lien against the said lot after a registered notice shall have been sent to the owner, and a period of thirty (30) days shall have lapsed without payment for said work so performed.
12. No person shall provide or install a method of sewerage treatment other than the connection to a sanitary sewer system approved by the Ascension Parish Health Authorities.
13. No lots shall be re-subdivided without the written consent of the Architectural Control Committee. No borrow pits shall be maintained on any lots.
14. An Architectural Control Committee composed of L. J. Grezaffi, Chairman, and Jude R. Grezaffi is hereby created. Said committee may designate a representative to act for it. In the event of death or resignation of any member of the committee, the remaining member shall have full authority to designate a successor. Neither the members of the committee nor its designated representative shall be entitled to any compensation for services performed pursuant to this covenant. In addition, the decision of the Architectural Control Committee, in the event of any dispute or controversy involving the interpretation of these restrictions, or the applicable use of said lots, shall be final and unappealable. The committee's approval or disapproval as required in these covenants shall be in writing. In the event the committee or its designated representative fails to approve or disapprove within thirty (30) days after the plans and specifications have been submitted to it in writing, approval will not be required and the relative covenants shall be deemed to have been fully complied with.
15. These covenants are to run with the land and shall be binding on all parties and all persons claiming under them for a period of fifty (50) years from the date these covenants shall be recorded, after which time said covenants shall be automatically

extended for successive periods of ten (10) years unless an instrument signed by a majority of the then owners of the lots has been recorded, agreeing to change the covenants in whole or in part.

16. Enforcement shall be by proceedings at law or in equity against any person or persons violating or attempting to violate any covenants in whole or in part, either to restrain violation or to recover damages.
17. Invalidation of any one of these restrictions shall in no way effect any of the other restrictions, which shall remain in full force and effect.


THUS DONE AND SIGNED in my office in New Roads, Louisiana, in the presence of the Undersigned competent witnesses, this 27 day of March, 2014, in duplicate originals.


Ascension Commerce Center, L.L.C.


L. J. Grezaffi, Manager

WITNESSES:


ERIKA ROGERS




Notary Public
Stephen P. Jewell
NOTARY PUBLIC
La. Bar Roll No. 23146
My Commission is for Life.

END OF DOCUMENT APCC

1CC
INSTRUMENT # 00847891
FILED AND RECORDED
ASCENSION CLERK OF COURT
2014 APR 10 03:49:05 PM
COB: MOB - OTHER

WRITTEN CONSENT TO RESUBDIVISION

Justin [Signature]
DEPUTY CLERK & RECORDER

CERTIFIED TRUE COPY BY

STATE OF LOUISIANA

PARISH OF ASCENSION

DEPUTY CLERK
SLIPFRT600

BE IT KNOWN, that on this 9th day of April, 2014, before me, a Notary Public duly commissioned and qualified in and for the state and parish aforesaid, in the presence of the undersigned competent witnesses, personally came and appeared:

L. J. GREZAFFI, a resident of the lawful age of the Parish of Pointe Coupee, State of Louisiana; whose mailing address is Post Office Box 692, New Roads, LA 70760; and

JUDE R. GREZAFFI, a resident of the lawful age of the Parish of Pointe Coupee, State of Louisiana; whose mailing address is Post Office Box 692, New Roads, LA 70760;

(hereinafter referred to collectively as "Appearers"), who declared as follows:

Appearers are al of the members of the Architectural Control Committee (the "Committee") for Ascension Commercial Park (the "Subdivision") and are designated as such in the Act of Restrictions recorded June 30, 2004, as Instrument #580005 of the official records of the Clerk and Recorder for Ascension Parish, Louisiana (collectively, the "Restrictions").

The Restrictions prohibit resubdivision of lots in the Subdivision without the written consent of the Committee.

ASCENSION COMMERCE CENTER, L.L.C., the owner of lots in the Subdivision has requested permission from the committee to resubdivide certain lots in the Subdivision as shown on the plat entitled "Map Showing Resubdivision of Lot 6, Lot 7 & Lot 8-A Into Lot 6-A, Lot 7-A & Lot 8-A-1, Ascension Commercial Park", dated March 24, 2014, made by James M. Bordelon, Professional Land Surveyor, which map is recorded at File No. 846623 of the official records of Ascension Parish, Louisiana (the "Plat"), and the Committee has agreed to grant the requests.

NOW, THEREFORE, the Committee hereby consents to the resubdivision of lots shown on the Plat.

THUS DONE AND SIGNED in New Roads, Louisiana, on the day, month and year first above written, in the present of the undersigned competent witnesses, and me, Notary, after due reading of the whole.

WITNESSES:

Vicky Schexnayder
Printed Name: Vicky Schexnayder

L. J. Grezaffi
L. J. GREZAFFI

Tiffany Comeaux
Printed Name: Tiffany Comeaux

Jude R. Grezaffi
JUDE R. GREZAFFI

[Signature]
Notary Public
Printed Name: _____
Louisiana Bar Roll No./Notary No. _____

JOHN WAYNE JEWELL
LA. BAR ROLL NO. 7265

END OF DOCUMENT AFCC

CASH SALE

STATE OF LOUISIANA

ASCENSION COMMERCE CENTER, LLC (TIN: XX-XXX6890), a Louisiana limited liability company, authorized to do and doing business in the State of Louisiana, whose mailing address is P. O. Box 692, New Roads, LA 70760; represented herein by L. J. Grezaffi, Manager, by virtue of a Written Consent, a copy of which is attached hereto and made a part hereof;

herein called SELLER, who declared that for the price of NINE HUNDRED THOUSAND AND NO/100 (\$900,000.00) DOLLARS, receipt of the equivalent of which is hereby acknowledged, SELLER hereby sells and delivers with a limited warranty of title, said warranty of title being limited to Seller's own acts but no further, but with full subrogation to all rights and actions of warranty SELLER may have, unto:

PHL INVESTMENTS, L.L.C. (TIN: XX-XXX8036), a Louisiana limited liability company, authorized to do and doing business in the Parish of Ascension, State of Louisiana; appearing by its duly authorized members, James H. Boyce, III and Jane Paige Boyce Gary; whose mailing address is declared to be 42514 Clouatre Road, Gonzales, LA 70737;

herein called BUYER, the following described property, the possession and delivery of which BUYER acknowledges:

A CERTAIN TRACT or parcel of land including all buildings and improvements, being Lot 8-A-1 of Ascension Commercial Park Subdivision, located in Section 50, Township 9 South, Range 2 East, Southeastern Land District East of the Mississippi River, near the town of Geismar, Ascension Parish, Louisiana, and being more particularly described as follows:

COMMENCING at a point at the intersection of the Northern right of way line of Louisiana State Highway 30 and the Western right of way line of Industrial Drive, thence proceed S 89°08'42" W for an approximate distance of 2,618 feet along the northern right of way of Louisiana State Highway 30 to the southeast corner of the proposed Lot 8-A-1 and the **POINT OF BEGINNING** and the beginning of a curve; said curve turning to the right and having a radius of 2,804.79 feet, and whose long chord bears N 67° 34'28" W for a distance of 341.11 feet to a point and corner; thence proceed N 41°53'9" E a distance of 1,184.28 feet to a point and corner; thence proceed S 45°24'28" E for a distance of 326.40 feet to a point and corner; thence proceed S 42°07'31" W for a distance of 1,055.24 and back to the **POINT OF BEGINNING**.

Said Lot 8-A-1, containing 8.35 acres (363,683 square feet) as shown thereon and according to a map entitled "Map Showing Resubdivision of Lot 6, Lot 7 & Lot 8-A into Lot 6-A, Lot 7-A and Lot 8-A-1 Ascension Commercial Park" prepared by Jamie B. Bordelon, Professional Land Surveyor, dated March 24, 2014 and recorded at File No. 846623 of the official records of Ascension Parish, Louisiana.

THIS SALE IS SUBJECT TO THE FOLLOWING CONDITIONS:

1. The above described property is subject to the Act of Subdivision Restrictions recorded at File No. 580005 of the official records of Ascension Parish, Louisiana.
2. Seller hereby specifically reserves to itself all of the oil, gas and hydrocarbon minerals and mineral rights attributable to said property. The prescription regarding the mineral servitude created hereby shall be interrupted and/or suspended, as the case may be, as to the entirety of the tract burdened by the servitude by the drilling and/or production from any well located off the said property located within a unit established by the commissioner of conservation of State of Louisiana, or by a declared unit, any of which units include any portion of said property, or by a declared unit, any of which unit include any portion of said property.

All surface rights are waived;

3. The herein described property is sold "as is, where is" without any warranties whatsoever as to fitness or condition, whether express or implied, and BUYER expressly waives the warranty of fitness and the guarantee against hidden or latent vices. Buyer forfeits the right to void the sale, return of the purchase price or reduce the purchase price on account of some hidden or latent vice or defect in the property sold.

Taxes for the current year will be pro-rated.

All parties signing the within instrument have declared themselves to be of fully legal capacity.

All agreements and stipulations herein and all the obligations herein assumed shall inure to the benefit of and be binding upon the heirs, successors, and assigns of the respective parties, and the BUYER, his heirs and assigns shall have and hold the described property in full ownership forever.

INSTRUMENT # 00847893 1CC
FILED AND RECORDED
ASCENSION CLERK OF COURT
2014 APR 10 03:49:33 PM
COB MCB OTHER

On the 10th day of April, 2014

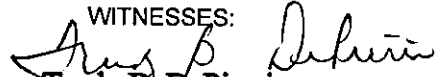

before the undersigned Notary Public, commissioned and qualified

CERTIFIED TRUE COPY BY
and in the presence of the subscribing witnesses,
personally came and appeared:


DEPUTY CLERK
SLIPSTOCK

Done and signed by the parties on the date set out above, at my office in Gonzales, Louisiana, in the presence of me, Notary, and the undersigned competent witnesses who have signed in the presence of the parties and me, Notary.

WITNESSES:

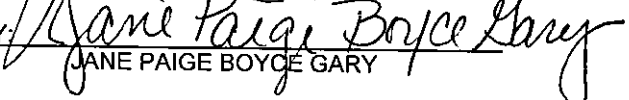

Trudy B. DePierri

Gloria Wiley


ASCENSION COMMERCE CENTER, LLC

BY: 
L. J. GREZARD, Member

PHL INVESTMENTS, LLC

BY: 
JAMES H. BOYCE, III.

BY: 
JANE PAIGE BOYCE GARY


NOTARY PUBLIC
ROBERT RYLAND PERCY, III
BAR ROLL NO.: 10418

Title Insurance Producer: Robert Ryland Percy, II
Address: 712 N. Burnside Avenue, Gonzales, LA 70737
Produce License No.: 104165
Title Insurance Underwriter: Security Title Guarantee Corporation of Baltimore
LA Bar Roll No.: 10418

END OF DOCUMENT APCC

ASCENSION COMMERCE CENTER, L.L.C.
Written Consent/Authorization/Mandate of Members

This Agreement is adopted by the members of the limited liability company at a meeting held on this 10th day of April, 2014 at Parish of Ascension, State of Louisiana. Notice of the meeting was duly waived by the members.

Present: L. J. Grezaffi, the only member of Ascension Commerce Center, L.L.C.

At this meeting on said date, the member of **ASCENSION COMMERCE CENTER, L.L.C.**, (herein "LLC") decided by unanimous action as follows:

- I. L. J. GREZAFFI, has the authority to act individually, as mandatory not only for the LLC but for all remaining members and is empowered, directed, and authorized to act on behalf of the LLC without the further written consent of any other member, in the following acts:

To sell to PHL Investments, L.L.C., the following described property:

A CERTAIN TRACT or parcel of land including all buildings and improvements, being Lot 8-A-1 of Ascension Commercial Park Subdivision, located in Section 50, Township 9 South, Range 2 East, Southeastern Land District East of the Mississippi River, near the town of Geismar, Ascension Parish, Louisiana, and being more particularly described as follows:

COMMENCING at a point at the intersection of the Northern right of way line of Louisiana State Highway 30 and the Western right of way line of Industrial Drive, thence proceed S 89°08'42" W for an approximate distance of 2,618 feet along the northern right of way of Louisiana State Highway 30 to the southeast corner of the proposed Lot 8-A-1 and the **POINT OF BEGINNING** and the beginning of a curve; said curve turning to the right and having a radius of 2,804.79 feet, and whose long chord bears N 67° 34'28" W for a distance of 341.11 feet to a point and corner; thence proceed N 41°53'9" E a distance of 1,184.28 feet to a point and corner; thence proceed S 45°24'28" E for a distance of 326.40 feet to a point and corner; thence proceed S 42°07'31" W for a distance of 1,055.24 and back to the **POINT OF BEGINNING**.

Said Lot 8-A-1, containing 8.35 acres (363,683 square feet) as shown thereon and according to a map entitled "Map Showing Resubdivision of Lot 6, Lot 7 & Lot 8-A into Lot 6-A, Lot 7-A and Lot 8-A-1 Ascension Commercial Park" prepared by Jamie B. Bordelon, Professional Land Surveyor, dated March 24, 2014 and recorded at File No. 846623 of the official records of Ascension Parish, Louisiana.

Said sale shall be for the consideration and upon the terms and conditions as the said Member deems proper. He is further authorized to incorporate in such instrument such terms, conditions and agreements as the said Member shall deem meet and proper in his sole and uncontrolled discretion, to sign all papers, documents and acts necessary in order to convey the hereinabove described property, to receive and receipt for the proceeds thereof and to do any and all things the said Member, in his sole and uncontrolled discretion, deems necessary or proper in connection therewith.

- II. This authority may be recorded with the Clerk and Recorder for Ascension Parish, Louisiana, so as to allow any and all parties to rely upon the authority of the named member(s) to act on behalf of and bind the LLC.
- III. This mandate may be revoked by the vote of a majority of the members of the LLC.

Thus done and passed at Gonzales, Louisiana, this 10th day of April, 2014, in the presence of me, Notary, and the two (2) undersigned competent witnesses, after due reading of the whole.

WITNESSES:

Melanie E. Boudreau
Printed Witness Name: Melanie E. Boudreau L. J. Grezaffi

Trudy B. Perry
Printed Witness Name: Trudy B. Perry

[Signature]
Notary Public
Printed Notary Name: R. R. Percy
Notary Id No.: #10418

END OF DOCUMENT APCC

1cc

INSTRUMENT # 00848554
 FILED AND RECORDED
 ASCENSION CLERK OF COURT
 2014 APR 22 03:24:26 PM
 COB ☒ MCB ☒ OTHER ☐

SALE WITH MORTGAGE

STATE OF LOUISIANA

PARISH EAST BATON ROUGE

DSail
 DEPUTY CLERK & RECORDER

CERTIFIED TRUE COPY BY

Before the undersigned notaries public, duly commissioned and qualified in and for the
 parish and state aforesaid, and in the presence of the undersigned competent witnesses,
 personally came and appeared:

SLIPPER1002

ASCENSION COMMERCE CENTER, L.L.C. (TIN #XX-XXX6890), a Louisiana limited liability company, with its principle place of business and domicile in Pointe Coupee Parish, Louisiana, and with its permanent mailing address being P.O. Box 692, New Roads, Louisiana 70760; being represented herein by its duly authorized manager, L.J. Grezaffi, pursuant to a Certificate of Authority attached hereto and made a part hereof (herein "Seller");

who declares that, Seller hereby sells and delivers with full warranty of title and subrogation to all rights and actions of warranty Seller may have unto:

CHICAGO LAND INVESTMENTS, LLC (TIN #XX-XXX7603), a Louisiana limited liability company, with its principal place of business and domicile in East Baton Rouge Parish, Louisiana, and with its permanent mailing address of 9437 Brookline Avenue, Baton Rouge, Louisiana 70809; being represented herein by its duly authorized Manager, Ralph Theriot, pursuant to a Certificate of Authority attached hereto and made a part hereof (herein "Buyer");

All of Seller's rights, title and interest in the following described property (the "Property"), the possession and delivery of which Buyer acknowledges:

A CERTAIN LOT OR PARCEL OF GROUND, together with all of the building and improvements thereon, and all rights, ways, servitudes, advantages, privileges and appurtenances thereunto belonging or in anywise appertaining, being **LOT 69-A-1**, of **ASCENSION INDUSTRIAL PARK SUBDIVISION**, situated in Section 50, T9S, R2E, Southeastern Land District, East of the Mississippi River, Ascension Parish, Louisiana, and being more particularly described on a "Map Showing Resubdivision of Lot 69-A and Lot LJG-2-A-1-A-1-A into Lot 69-A-1 and Lot LJG-2-A-1-A-1-A-1, Section 50, Township 9 South, Range 2 East, Southeastern Land District, East of The Mississippi River, Ascension Parish, Louisiana for L.J.G. Land Company, L.L.C." prepared by Jamie M. Bordelon, Professional Land Surveyor, dated March 25, 2014, and recorded on April 3, 2014 at Inst. #00847478, in the conveyance records of Ascension Parish, Louisiana. Said lot having such measurements and dimensions as are shown on said map,

9

and being subject to such servitudes and restrictions as are shown on said map or filed of record.

Being a portion of the property acquired by Seller by an act of Capital Contribution recorded on November 30, 2011 as Instrument #00786732, in the conveyance records of Ascension Parish, Louisiana.

This sale is made for the price of **SIX HUNDRED FORTY-FOUR THOUSAND TWO HUNDRED FIFTY AND NO/100 (\$644,250.00) DOLLARS**, of which Buyer has paid the sum of **ONE HUNDRED SIXTY-ONE THOUSAND SIXTY-TWO AND 50/100 (\$161,062.50) DOLLARS** as a down payment at or prior to the closing, the receipt of which is acknowledged; and for the remainder of the purchase price, Buyer has executed a promissory note of even date herewith, payable to the order of Seller in the sum of **FOUR HUNDRED EIGHTY-THREE THOUSAND ONE HUNDRED EIGHT-SEVEN AND 50/100 (\$483,187.50) DOLLARS** being the credit portion for which Buyer acknowledges that it is indebted to Seller and represented by the following described promissory note:

One (1) certain promissory note dated April 17, 2014, payable to the order of **ASCENSION COMMERCE CENTER, L.L.C.**, in the sum of **FOUR HUNDRED EIGHTY-THREE THOUSAND ONE HUNDRED EIGHT-SEVEN AND 50/100 (\$483,187.50) DOLLARS**, payable in five (5) annual installments of **ONE HUNDRED ELEVEN THOUSAND SIX HUNDRED FIFTEEN AND 49/100 (\$111,615.49) DOLLARS**, each, with the first payment being due April 17, 2015 and each year thereafter, together with interest at the rate of five (5%) percent per annum, until paid in full, payable at P.O. Box 692, New Roads, Louisiana 70760 (the "Note").

I, notary, paraphed the Note "Ne Varietur" for identification with this act and delivered it to the Seller, which acknowledges its receipt.

Buyer acknowledges that there is an outstanding mortgage on the Property conveyed herein and this Sale with Mortgage is made subject to that Collateral Mortgage dated November 20, 2006, in favor of American Gateway Bank, which was recorded in the Mortgage records of Ascension Parish, Louisiana, on November 22, 2006, at Instrument No. 00654485 ("Senior Mortgage"). Seller understands, acknowledges, and agrees that the vendor's lien and mortgage created herein in favor of Seller is and shall remain subordinate to the Senior Mortgage.

In order to secure the full and final payment of the unpaid purchase price, represented by the Note, together with all costs, including reasonable attorney's fees, Buyer grants and Seller retains a special mortgage with vendor's lien and privilege on the property sold in favor of Seller and any future holder of the Note, or any part thereof, until the Note shall have been fully paid and satisfied. If any part of the Note shall not be punctually paid according to its tenor, and failure of Maker to timely cure a default after receipt of fifteen (15) day notice to cure, the

Property may be seized and sold under ordinary or executory process issued by any court of competent jurisdiction, with or without appraisal, to the highest bidder, payable in cash. Buyer expressly dispenses with appraisal and confesses judgment in favor of any holder of the Note for its full amount with interest and costs, including reasonable attorney's fees, and all other amounts secured hereby.

1. Covenants of Buyer/Mortgagor. Buyer hereby covenants and agrees to the faithful performance of all of the following stipulations and obligations in favor of Seller:

A. To pay all taxes assessed and all liens which may be asserted by governmental authorities against the Property before they become delinquent. Buyer shall furnish Seller evidence of the payment of taxes and other governmental charges asserted against the Property. In the event Buyer should, for any reason, fail to pay and discharge promptly any such taxes and charges when due, Seller shall be authorized to pay the same, with full subrogation to all rights of taxing authorities by reason of such payment.

B. To keep valid and unimpaired the lien hereby created or intended to be created and to execute all such further instruments, assignments and to do all other things that may be reasonably required by Seller to maintain the validity and priority of the lien on the Property created by this vendor's mortgage.

C. To permit Seller or Seller's agent to have access to and the right to inspect the Property at all reasonable times, subject to reasonable notice to Buyer.

D. Buyer shall obtain and keep in force a liability insurance policy with an A+ rated insurance company insuring the property conveyed herein for a minimum of \$1,000,000 liability coverage.

Buyer waives in favor of the Seller any and all homestead exemptions and other exemptions to which Buyer is or may be entitled under the constitution or the statutes of the State of Louisiana insofar as the property and improvements are concerned.

2. Default. Buyer covenants, agrees and stipulates that if any one or more of the following events shall happen or occur, namely:

- (a) If default be made in the payment of all or any part of any installment of principal and/or interest on the Note and such default is not cured within fifteen (15) days after Buyer receiving written notification of non-payment of the Note from Seller;
- (b) If default be made in the repayment promptly on demand, together with interest on any payments made by Seller for taxes or insurance coverage ("Advances") that Seller may pay hereunder;

- (c) If default be made in the due observance or performance of any other covenant, stipulation or condition herein required to be kept by Buyer and any such default shall continue for a period of fifteen (15) days after written notice thereof to Buyer by Seller specifying such default and requiring the same to be remedied;
- (d) If the Buyer should (i) make a general assignment for the benefit of creditors or; (ii) file a case or have a case filed against Buyer under Title 11 of the U.S. Code or any other insolvency law;
- (e) If an order, judgment or decree shall be entered appointing a receiver, trustee or liquidator of Buyer, or of all or substantially all of Buyer's assets; or
- (f) If the Property or any part thereof be seized in the execution of a writ of executory process, attachment, fieri facias or any other legal process, or an order for the sale of the Property or any part thereof be issued in any judicial proceeding, and such writ is not released, revoked, stayed or set aside within thirty (30) days from the issuance thereof;

THEN, AND IN EACH AND EVERY SUCH CASE, the entire unpaid balance on the Note, at the option of the Seller, may be declared to be due and payable immediately. Buyer hereby consents, agrees and stipulates that in the event of any such default it shall be lawful for Seller to have the Property seized and sold under executory or ordinary process as hereinabove provided.

Notwithstanding any of the foregoing provisions, the Note and this Mortgage may only be assigned with the written consent of the Buyer.

Seller warrants that all taxes assessed against the Property herein have been paid. Taxes for the year 2014 will be prorated between the parties and paid by Buyer.

Notice to Tax Assessor: The entity responsible for all property taxes and assessments and the address to which the property tax and assessment notices are to be mailed are as follows:

Chicago Land Investments, LLC, Attention: Ralph Theriot, 9437 Brookline Avenue, Baton Rouge, Louisiana 70809; and with a copy sent to Ascension Commerce Center, L.L.C., Attention: L.J. Grezaffi, at P.O. Box 692, New Roads, Louisiana 70760.

Seller hereby reserves unto itself and its successors and assigns 100% of all hydrocarbon minerals and hydrocarbon mineral rights. Seller hereby waives all surface rights.

The parties hereby waive any resolatory condition, right of rescission, and stipulation pour autrui, that may be created in this Act of Sale with Mortgage and Assumption of Mortgage.

If any portion or portions of this Act of Sale with Mortgage shall be held invalid or inoperative, then all of the remaining portions shall remain in full force and effect, and, so far as is reasonable and possible, effect shall be given to the intent manifested by the portion or portions held to be invalid or inoperative.

All certificates of mortgages, zoning, taxes or any other required certificates are dispensed with by the parties, who relieve the undersigned Notary Public of any responsibility for the production thereof.

All the agreements and stipulations herein contained, and all the obligations herein assumed, shall inure to the benefit of and be binding upon the heirs, successors and assigns of the respective parties hereto. The Buyer, their successors and assigns, shall have and hold the Property described herein in full ownership forever.

No title examination was requested and no title examination or title opinion was provided by the undersigned Notary. The property description set forth herein was provided by the Appearers and the Appearers agree to hold harmless and indemnify the Notary herein from any liability in connection with this Act.

[SIGNATURES ON FOLLOWING PAGES]

THUS DONE AND SIGNED by Seller on the 17th day of April, 2014,
in Baton Rouge, Louisiana, in the presence of the undersigned competent witnesses who
hereunto sign their names together with the Buyer and me, Notary.

WITNESSES:

SELLER:

Margaret M. Hughes

ASCENSION COMMERCE CENTER,
L.L.C.

Print Name: Margaret M. Hughes

By: L. J. Glezaffi

John W. Barton Jr

Print Name: JOHN W. BARTON JR

L. J. Glezaffi, Manager

Dianna R. Datz
NOTARY PUBLIC

Print Name: _____

Bar/Notary ID: _____

My Commission Expires _____



OFFICIAL SEAL

DIANNA R. DATZ

NOTARY ID # 127641

STATE OF LOUISIANA

PARISH OF EAST BATON ROUGE

My Commission is for Life

THUS DONE AND SIGNED by Buyer on the 17th day of April, 2014,
in Baton Rouge, Louisiana, in the presence of the undersigned competent witnesses who
hereunto sign their names together with the appearers and me, Notary.

WITNESSES

BUYER:

Linda L. James

CHICAGO LAND INVESTMENTS, LLC

Print Name: Linda L James

By: Ralph Theriot
Ralph Theriot, Manager

Kerry Duan

Print Name: KERRY Duan

Dianna R. Datz
NOTARY PUBLIC

Print Name: _____

Notary ID: _____

My Commission Expires: _____



OFFICIAL SEAL
DIANNA R. DATZ
NOTARY ID # 127641
STATE OF LOUISIANA
PARISH OF EAST BATON ROUGE
My Commission is for Life

**CERTIFICATE OF AUTHORITY
OF
ASCENSION COMMERCE CENTER, L.L.C.**

The undersigned, being the sole Manager of **ASCENSION COMMERCE CENTER, L.L.C.** (the "Company"), hereby certifies that L.J. Grezaffi, has the authority and is empowered to take all actions for and on behalf of the Company, which actions includes the following:

- (a) to execute any and all necessary documents to acquire, purchase, sell, lease, exchange, donate or otherwise transfer any property, personal or real, to sign any deeds, leases, including mineral leases, purchase and sale agreements related or incidental thereto, any closing documents and disclosure forms;
- (b) to negotiate loans from any lending institution and execute all documents including notes, mortgages, and security agreements incident in any amount and with such terms as he deems fit and proper;
- (c) to represent the company with respect to any general business matters and sign any documents or agreements with respect thereto containing such terms and conditions as he, the Manager deems fit and proper in his sole discretion.

This Authorization shall not act to supersede any prior Authorizations of the Company, said prior Authorizations to remain in full force and effect.

Third parties may rely on this certification of the sole Manager of Company that said Manager has the full authority to act for the Company in connection with any of the transactions specified above, which he, in his sole discretion, deems necessary.

Certified this 17th day of April, 2014.

ASCENSION COMMERCE CENTER, L.L.C.

By: _____
L. J. Grezaffi, Manager

**CERTIFICATE OF AUTHORITY
OF
CHICAGO LAND INVESTMENTS, LLC**

The undersigned, being the sole Manager of **CHICAGO LAND INVESTMENTS, LLC** (the "Company"), hereby certifies that Ralph Theriot, has the authority and is empowered to take all actions for and on behalf of the Company, which actions includes the following:

- (a) to execute any and all necessary documents to acquire, purchase, sell, lease, exchange, donate or otherwise transfer any property, personal or real, to sign any deeds, leases, including mineral leases, purchase and sale agreements related or incidental thereto, any closing documents and disclosure forms;
- (b) to negotiate loans from any lending institution and execute all documents including notes, mortgages, and security agreements incident in any amount and with such terms as he deems fit and proper;
- (c) to represent the company with respect to any general business matters and sign any documents or agreements with respect thereto containing such terms and conditions as he, the Manager deems fit and proper in his sole discretion.


This Authorization shall not act to supersede any prior Authorizations of the Company, said prior Authorizations to remain in full force and effect.

Third parties may rely on this certification of the sole Manager of Company that said Manager has the full authority to act for the Company in connection with any of the transactions specified above, which he, in his sole discretion, deems necessary.

Certified this 17th day of April, 2014.


CHICAGO LAND INVESTMENTS, LLC

By:



Ralph Theriot, Manager

200
INSTRUMENT # 00847409
FILED AND RECORDED
ASCENSION CLERK OF COURT
2014 APR 02 03:58:06 PM
COB ☒ MOB ☐ OTHER ☐


DEPUTY CLERK & RECORDER

CERTIFIED TRUE COPY BY

STATE OF LOUISIANA
PARISH OF ASCENSION

ACT OF CASH SALE

DEPUTY CLERK
SLIPRTG02

BE IT KNOWN, that on the below mentioned dates, before the undersigned Notaries Public, duly commissioned and qualified, and in the presence of the undersigned competent witnesses, personally came and appeared:

ASCENSION COMMERCE CENTER, LLC, a Louisiana limited liability company, authorized to do and doing business in the State of Louisiana, whose address is 143 East Main Street, Suite 6, New Roads, Pointe Coupee Parish, Louisiana 70760, represented herein by L. J. Grezaffi, Manager, duly authorized by Articles of Organization recorded at Original No. 786731 of the official records of Ascension Parish, Louisiana and made a part hereof by reference; (hereafter referred to as "SELLER");

who declared that for the price of ONE HUNDRED THIRTY THOUSAND THREE HUNDRED NINETY-EIGHT AND NO/100 (\$130,398.00) DOLLARS cash, receipt of which is acknowledged, SELLER hereby sells and delivers with full warranty of title and subrogation to all rights and actions of warranty SELLER may have, unto:

CORNERSTONE DEVELOPMENT OF ASCENSION, L.L.C., a Louisiana limited liability company, authorized to do and doing business in the State of Louisiana, whose address is 16176 Tara Drive, Prairieville, Ascension Parish, Louisiana 70769, represented herein by Huey M. Beason, Jr. and Robbie Fenn, duly authorized by Certificate of Authority recorded on October 5, 2007 at Original No. 681074 of the official records of Ascension Parish, Louisiana and made a part hereof by reference; (hereafter referred to as "PURCHASER");

the following described property, with all its component parts, including all rights, ways, privileges, servitudes and appurtenances thereto belonging, the possession of which PURCHASER acknowledges:

A certain tract or parcel of ground, together with all buildings and improvements situated thereon, situated in Section 50, Township 9 South, Range 2 East, Southeastern Land District, East of the Mississippi River, Ascension Parish, Louisiana, and shown more clearly on a map or plan of survey prepared by James N. Bordelon P.L.S. dated November 8, 2013 and approved by the Ascension Parish Planning Commission on November 8, 2013 and entitled "MAP SHOWING RESUBDIVISION OF LOT LYG-2-A-3-A INTO LOTS LYG-2-A-3-A-1, LYG-2-A-3-A-2, LYG-2-A-3-A-3, LYG-2-A-3-A-4, LYG-2-A-3-A-5, LYG-2-A-3-A-6, LYG-2-A-3-A-7, LYG-2-A-3-A-8 SECTION 50, TOWNSHIP 9 SOUTH, RANGE 2 EAST, SOUTHEASTERN LAND DISTRICT, EAST OF THE MISSISSIPPI RIVER, ASCENSION PARISH, LOUISIANA", said map being recorded on November 8, 2013 at COB File No. 838635 of the official records of Ascension Parish, Louisiana. Said Lot being designated as Lot LYG-2-A-3-A-6 containing 1.016 acres and having such bearings and dimensions and being subject to such servitudes and set back lines as shown more clearly on a map or plan of survey referred to above and made part hereof by reference.

The above described property is subject to that certain Act of Restrictions recorded on March 28, 2014 at COB Instrument No. 00846944 of the official records of Ascension Parish, Louisiana. This statement is not intended to reimpose or reestablish said restrictions, but to make Purchaser aware of the same.

Seller reserves the oil, gas, sulphur, salt and any other minerals, solid, liquid, or gaseous, lying in, under or which may be produced from the above described property, but this mineral servitude does not include the right to use the surface of the subject property for any mineral exploration, development or production.

WARRANTY WAIVER: Purchaser hereby acknowledges and agrees that Seller is hereby transferring its right, title and interest in and to the Property without any warranty or recourse whatsoever (other than warranty of title), but with full substitution and subrogation in and to all of the rights and actions of warranty which Seller has or may have against all preceding owners or vendors.

Purchaser acknowledges and agrees that the Property is being sold by Seller to Purchaser as is, where is, with all faults, and without any warranties (other than warranty of title), express or implied, including but not limited to warranties of condition, fitness for a particular purpose or habitability. Purchaser acknowledges and agrees that Seller has made no representation, warranty or guaranty, express or implied, oral or written, past, present or future, of, as to, or including: (a) the condition or state of repair of the Property, including, without limitation, any condition arising in connection with the generation, use, transportation, storage, release or disposal of hazardous substances (which includes all substances listed as such by applicable law, all pollutants or contaminants, whether harmful or not, petroleum and natural gas and their components and distillates, asbestos and naturally-occurring but harmful substances such as methane or radon) on, in, under, above, upon or in the vicinity of the Property; (b) the quality, nature, adequacy and physical condition of the Property, including but not limited to, the structural elements, environmental issues, wetlands issues, appurtenances, access, landscaping, parking facilities and the electrical, mechanical, plumbing, sewage, and utility systems and facilities; (c) the quality, nature, adequacy and physical conditions of soils and geology and the existence of ground water, including without limitation, soil compaction, grading and drainage; (d) the existence, quality, nature, adequacy and physical conditions of utilities serving the Property; (e) the development potential of the Property, its habitability, or the fitness, suitability or adequacy of the Property for any particular purpose; (f) the zoning of the Property; (g) the Property or its operations' compliance with any applicable codes, laws, regulations, statutes, ordinances, covenants, conditions, and restrictions of any governmental or quasi-governmental entity or of any other person or entity; and (h) the quality of any labor and materials.

Purchaser hereby acknowledges and declares relying solely on its own inspection and evaluation of the Property and not on any warranties or representations, express or implied, from Seller. Any and all warranties, express or implied, with respect to the Property, including but not limited to those related to the condition of the Property or fitness of the Property for a particular purpose, are hereby disclaimed by Seller and are hereby expressly waived by Purchaser.

Purchaser shall have absolutely no right or cause of action against Seller, whether in tort, contract, quasi-contract or otherwise, to assert in any controversy or litigation any claim or demand arising from the sale or purchase of, or in any way related to or in connection with, the Property, and the same are hereby waived and relinquished by Purchaser, except as to warranty of title.


Purchaser hereby expressly waive and renounce any and all rights in redhibition pursuant to Louisiana Civil Code Article 2520, et seq., the warranty imposed by Louisiana Civil Code Article 2476, and its ability to rescind the sale of the Property or seek a reduction in the Purchase Price for any reason whatsoever, and Purchaser hereby releases Seller from any and all liability whatsoever in connection therewith.

Purchaser acknowledges and agrees that Purchaser has been afforded the opportunity to conduct and complete, and has conducted and completed, all inspections of the Property and all component parts thereof, as deemed necessary or advisable by Purchaser, and Purchaser hereby accepts the Property in its existing "AS IS" and "WHERE IS" condition, and this waiver and disclaimer of express and implied warranties of fitness and the condition of the Property has been taken into consideration and is reflected in the terms of the Purchase Price.

PURCHASER HEREBY ACKNOWLEDGES THAT: (I) THE FOREGOING WAIVERS AND DISCLAIMERS HAVE BEEN BROUGHT TO THE ATTENTION OF PURCHASER, (II) THE FOREGOING WAIVERS AND DISCLAIMERS HAVE BEEN READ AND ARE UNDERSTOOD BY PURCHASERS, (III) THE AGREEMENT OF PURCHASERS WITH AND TO ALL OF THE TERMS AND CONDITIONS OF THESE WAIVERS AND DISCLAIMERS IS AN INTEGRAL PART OF THIS AGREEMENT BETWEEN SELLER AND PURCHASERS WITHOUT WHICH THIS AGREEMENT WOULD NOT HAVE BEEN ENTERED INTO BY SELLER, AND (IV) THE PURCHASE PRICE REFLECTS, AND TAKES INTO CONSIDERATION, THE FOREGOING WAIVERS AND DISCLAIMERS.



Seller's
Initials



Purchaser's
Initials

Taxes for the current year will be pro-rated.

All parties signing the within instrument have declared themselves to be of full legal capacity and have declared that the name, marital status, domicile and address of each is correct as set forth above.

All agreements and stipulations herein and all the obligations assumed herein shall inure to the benefit of and be binding upon the heirs, successors and assigns of the respective parties, and the PURCHASER, PURCHASER's heirs and assigns shall have and hold the described property in full ownership forever.


Appearers recognize that, except to the extent separately certified in writing, no title examination of said property has been performed by any undersigned Notary.

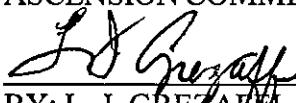
THUS DONE AND PASSED on the 1st day of April, 2014, at Gonzales, Louisiana, in the presence of the undersigned competent witnesses on the date hereinabove written, who sign with appearers and me, Notary, after due reading of the whole.

WITNESSES:

SELLER:

ASCENSION COMMERCE CENTER, L.L.C.

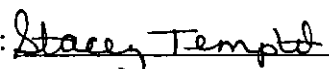
Sign: 
Print: Huey M Beason Jr



BY: L. J. GREZARD, Manager

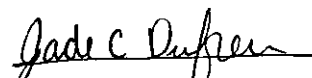
PURCHASER:

CORNERSTONE DEVELOPMENT OF
ASCENSION, LLC


Sign: 
Print: Stacey Templest




BY: HUEY M. BEASON



Jade C Dufren



BY: ROBBIE FENN



NOTARY PUBLIC
NOTARY/BAR ROLL # 20570

Dwight D. Poirrier, Notary Public
Bar Roll #20570
Commissioned for Life

END OF DOCUMENT AFCC

1cc
15c

INSTRUMENT # 00855514
FILED AND RECORDED
ASCENSION CLERK OF COURT
2014 JUL 31 02:29:13 PM
COB ☒ MOE ☐ OTHER ☐
M. Petite
DEPUTY CLERK & RECORDER

CERTIFIED TRUE COPY BY
DEPUTY CLERK
SLIPRPTG00

CASH SALE

BE IT KNOWN THAT on the dates stated below, before the undersigned Notaries Public duly qualified and commissioned in and for their respective jurisdictions, and in the presence of the subscribing witnesses, personally came and appeared:

ASCENSION COMMERCE CENTER, L.L.C., a Louisiana limited liability company domiciled in the Parish of Pointe Coupee, State of Louisiana, represented herein by its Manager, L.J. Grezaffi, duly authorized pursuant to the Certificate of Authority attached hereto and made a part hereof, who declares its mailing address to be P.O. Box 692, New Roads, Louisiana 70760 (hereinafter referred to as "Seller"),

who declared that for the price of **SEVEN HUNDRED FORTY-ONE THOUSAND FIVE HUNDRED AND 00/100 (\$741,500.00) DOLLARS** cash, receipt of which is acknowledged, Seller hereby sells and delivers with limited warranty of title as to Seller's own acts, but no further, but with full substitution and subrogation to all other rights and actions of warranty Seller may have, unto:

SUR HWY 30 PROPERTIES, L.L.C., a Louisiana limited liability company domiciled in the Parish of East Baton Rouge, State of Louisiana, represented herein by its Manager, Donald M. Jarreau, Jr., duly authorized pursuant to the Certificate of Authority attached hereto and made a part hereof, who declares its mailing address to be 10604 Coursey Boulevard, Baton Rouge, Louisiana 70816 (hereinafter referred to as "Purchaser"),


here present, purchasing and accepting and acknowledging delivery and possession of the following described property (the "Property"), to-wit:

ONE (1) CERTAIN LOT OR PARCEL OF GROUND, together with all the buildings and improvements thereon, and all the rights, ways, privileges, servitudes, appurtenances and advantages thereunto belonging or in anywise appertaining, situated in the Parish of Ascension, Louisiana, in that subdivision thereof known as **ASCENSION COMMERCIAL PARK**, and being more particularly described and designated according to "Map Showing the Resubdivision of Lot 13-A-1, Lot 14 and Tract LJC-2-A-1 into Lot 13-A-1-A, Lot 14-A and Tract LJC-2-A-1-A Located in Section 50, Township 9 South, Range 2 East, Southeastern Land District, East of the Mississippi River, Ascension Parish, Louisiana for Ascension Commerce Center, LLC", dated November 16, 2012, prepared by Quality Engineering & Surveying, LLC, on file and of record as Entry No. 812363, in the office of the Clerk and Recorder for the Parish of Ascension, State of Louisiana as **LOT THIRTEEN-A-ONE-A (13-A-1-A)**, said subdivision; said lot having such bearings and dimensions and being subject to such servitudes and building line restrictions of record and as shown on the resubdivision plat referenced above.

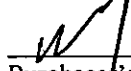
Subject to all previously recorded building restrictions; servitudes; rights of way; easements; building setback lines; and oil, gas and mineral reservations, conveyances, servitudes and leases of record.

TO HAVE AND TO HOLD the above described property unto the said Purchaser, its successors and assigns, forever.

The Property is hereby sold "as is, where is" without any warranties whatsoever as to fitness or conditions, whether expressed or implied, and Purchaser expressly waives the warranty of fitness and the guarantee against hidden or latent vices. Purchaser forfeits the right to avoid the sale, return of the purchase prices or reduce the purchase price on account of some hidden or latent vice or defect in the property sold.




Seller's
Initials




Purchaser's
Initials

Seller reserves unto itself, its successors and assigns, and excepts from this transfer, all of the oil, gas and other minerals in, under and which may be produced from the property herein conveyed, it being understood, however that Seller, its successors and assigns, shall have the right to produce oil, gas or other minerals in, under and from the property herein conveyed by the use of directional drilling methods only, and thus hereby waives surface rights, and Seller hereby transfers all surface rights to Purchaser. Surface use or operations of any kind or nature whatsoever in connection with said mineral reservation are specifically prohibited. The mineral servitude created hereby shall be interrupted and/or suspended, as the case may be, as to the entirety of the tract burdened by the servitude, (a) by the drilling on and/or production from any well or wells located on any portion of the surface of any of the property affected by the said servitudes, however small that portion may be, or (b) by the drilling and/or production from any well located off the said property located within a unit established by the commissioner of conservation of State of Louisiana, or by a declared unit, any of which units include any portion of said property.



Seller's
Initials



Purchaser's
Initials

Taxes for the year 2013 have been paid by Seller. Taxes for the year 2014 shall be prorated between the parties.

In accordance with La. R.S. 9:2721(B), from and after the date of this sale, (a) the name of the person responsible for all property taxes and assessments is Purchaser, and (b) all property taxes and assessment notices should be mailed to Purchaser at the following address: 10604 Coursey Boulevard, Baton Rouge, Louisiana 70816.

All parties signing the within instrument have declared themselves to be of full legal capacity.

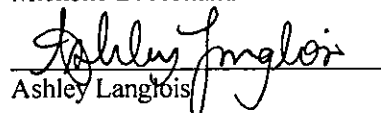
All the agreements and stipulations herein contained and all the obligations herein assumed shall inure to the benefit of and be binding upon the heirs, successors and assigns of the respective parties hereto.

THUS DONE AND SIGNED in the City of Baton Rouge, State of Louisiana, on this 31st day of July, 2014, in the presence of the undersigned competent witnesses, who have hereunto signed their names with the parties and me, Notary, after due reading of the whole.

WITNESSES:




Michelle D. Holland



Ashley Langlois

SELLER:


ASCENSION COMMERCE CENTER, L.L.C.

By: 


L.J. Grezaffi, Manager

PURCHASER:

SUR HWY 30 PROPERTIES, L.L.C.

By: 

Donald M. Jarreau, Jr., Manager



Stephen G. McCollister
Notary Public
Bar Roll No. 1931
My Commission Expires at Death

Title Insurance Producer:
Address:

Roedel Parsons Koch Blache Balhoff & McCollister
8440 Jefferson Highway, Suite 301
Baton Rouge, Louisiana 70809

Prod. License Number:
Title Insurance Underwriter:
Title Opinion By:
LA Bar Roll No.

224811
First American Title Insurance Company of Louisiana
Stephen G. McCollister
1931

CERTIFICATE OF AUTHORITY
OF
ASCENSION COMMERCE CENTER, L.L.C.

The undersigned, as the Sole Member and Certifying Official of ASCENSION COMMERCE CENTER, L.L.C. (the "Company") hereby certify that L.J. Grezaffi, as Manager of the Company, (the "Manager") is the duly authorized Manager of the Company, and that the Sole Member of the Company has granted the Manager the authority to act for and on behalf of the Company as follows:

The Manager be and he is hereby authorized and empowered for and on behalf of the Company, to sell to SUR HWY 30 PROPERTIES, L.L.C., a Louisiana limited liability company, for the cash price of SEVEN HUNDRED FORTY-ONE THOUSAND FIVE HUNDRED AND 00/100 (\$741,500.00) DOLLARS, the following described property, to-wit:

ONE (1) CERTAIN LOT OR PARCEL OF GROUND, together with all the buildings and improvements thereon, and all the rights, ways, privileges, servitudes, appurtenances and advantages thereunto belonging or in anywise appertaining, situated in the Parish of Ascension, Louisiana, in that subdivision thereof known as **ASCENSION COMMERCIAL PARK**, and being more particularly described and designated according to "Map Showing the Resubdivision of Lot 13-A-1, Lot 14 and Tract LJC-2-A-1 into Lot 13-A-1-A, Lot 14-A and Tract LJC-2-A-1-A Located in Section 50, Township 9 South, Range 2 East, Southeastern Land District, East of the Mississippi River, Ascension Parish, Louisiana for Ascension Commerce Center, LLC", dated November 16, 2012, prepared by Quality Engineering & Surveying, LLC, on file and of record as Entry No. 812363, in the office of the Clerk and Recorder for the Parish of Ascension, State of Louisiana as **LOT THIRTEEN-A-ONE-A (13-A-1-A)**, said subdivision; said lot having such bearings and dimensions and being subject to such servitudes and building line restrictions of record and as shown on the resubdivision plat referenced above.

The Manager be and he is are hereby authorized and empowered on behalf of the Company, to execute an act of Cash Sale for the consideration set forth above, and upon such other terms and conditions as the Manager, in his sole discretion, may determine fit and proper; and to execute any Closing or other documents necessary to carry out the authority granted in this Certificate, containing such terms and conditions as deemed appropriate by the Manager in his sole discretion.

The Company hereby ratifies all prior actions of the Manager related to the above described Property, including without limitation, the execution on behalf of the Company of (a) Agreement to Purchase and Sell with DONNIE JARREAU DEVELOPMENT, L.L.C., effective April 24, 2014 and (b) Assignment of Agreement to Purchase and Sell, effective July 31, 2014 with SUR HWY 30 PROPERTIES, L.L.C.

THUS DONE AND SIGNED this 31st day of July, 2014.

SOLE MEMBER:


L.J. GREZAFFI

CERTIFICATE

The undersigned duly designated Certifying Official does hereby certify that L.J. Grezaffi is the Sole Member of ASCENSION COMMERCE CENTER, L.L.C. and that the foregoing Certificate of Authority has been duly adopted and approved by the Sole Member of the Company.

THUS DONE AND SIGNED this 31st day of July, 2014.


L.J. GREZAFFI, Certifying Official

CERTIFICATE OF AUTHORITY
FOR
SUR HWY 30 PROPERTIES, L.L.C.


The undersigned, being the Certifying Official of SUR HWY 30 PROPERTIES, L.L.C. (the "Company") and acting in such capacity, hereby certifies that the Members of the Company have unanimously approved and granted the following authority:

Donald M. Jarreau, Jr., as Manager of the Company (the "Manager"), is hereby authorized and empowered for and on behalf of the Company to purchase from ASCENSION COMMERCE CENTER, L.L.C., as Seller, for the cash price of SEVEN HUNDRED FORTY-ONE THOUSAND FIVE HUNDRED AND NO/100 (\$741,500.00) DOLLARS, the following property to-wit:

ONE (1) CERTAIN LOT OR PARCEL OF GROUND, together with all the buildings and improvements thereon, and all the rights, ways, privileges, servitudes, appurtenances and advantages thereunto belonging or in anywise appertaining, situated in the Parish of Ascension, Louisiana, in that subdivision thereof known as **ASCENSION COMMERCIAL PARK**, and being more particularly described and designated according to "Map Showing the Resubdivision of Lot 13-A-1, Lot 14 and Tract LJC-2-A-1 into Lot 13-A-1-A, Lot 14-A and Tract LJC-2-A-1-A Located in Section 50, Township 9 South, Range 2 East, Southeastern Land District, East of the Mississippi River, Ascension Parish, Louisiana for Ascension Commerce Center, LLC", dated November 16, 2012, prepared by Quality Engineering & Surveying, LLC, on file and of record as Entry No. 812363, in the office of the Clerk and Recorder for the Parish of Ascension, State of Louisiana as **LOT THIRTEEN-A-ONE-A (13-A-1-A)**, said subdivision; said lot having such bearings and dimensions and being subject to such servitudes and building line restrictions of record and as shown on the resubdivision plat referenced above.

The above named Manager be and he is hereby authorized and empowered on behalf of the Company to execute an act of Cash Sale containing the price set forth above and upon such other terms and conditions as he may determine fit and proper, in his sole discretion, and to execute any other documents necessary to carry out the authority granted in this Certificate.

THUS DONE AND SIGNED this 31st day of July, 2014.


DONALD M. JARREAU, JR., Certifying Official

END OF DOCUMENT APCC

INSTRUMENT # 00056625
FILED AND RECORDED
ASCENSION CLERK OF COURT
2014 AUG 18 11:21:05 AM
COB. / NOB. / OTHER

M. Petite
DEPUTY CLERK & RECORDER

WRITTEN CONSENT TO RESUBDIVISION

STATE OF LOUISIANA

CERTIFIED TRUE COPY BY

PARISH OF ASCENSION

DEPUTY CLERK
SLIPRT602

BE IT KNOWN, that on this 15th day of August, 2014, before me, a Notary Public duly commissioned and qualified in and for the state and parish aforesaid, in the presence of the undersigned competent witnesses, personally came and appeared:

L. J. GREZAFFI, a resident of the lawful age of the Parish of Pointe Coupee, State of Louisiana; whose mailing address is Post Office Box 692, New Roads, LA 70760; and

JUDE R. GREZAFFI, a resident of the lawful age of the Parish of Pointe Coupee, State of Louisiana; whose mailing address is Post Office Box 692, New Roads, LA 70760;

(hereinafter referred to collectively as "Appearers"), who declared as follows:

Appearers are all of the members of the Architectural Control Committee (the "Committee") for Ascension Commercial Park (the "Subdivision") and are designated as such in the Act of Restrictions recorded June 30, 2004, as Instrument #580005 of the official records of the Clerk and Recorder for Ascension Parish, Louisiana (collectively, the "Restrictions").

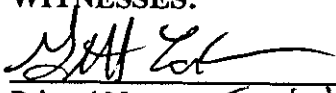
The Restrictions prohibit resubdivision of lots in the Subdivision without the written consent of the Committee.


ASCENSION COMMERCE CENTER, L.L.C., the owner of lots in the Subdivision has requested permission from the committee to resubdivide certain lots in the Subdivision as shown on the plat entitled "Map Showing Resubdivision of Lot 6-A & Lot 7-A Into Lot 6-A-1 & Lot 7-A-1, Ascension Commercial Park", dated June 16, 2014, made by James M. Bordelon, Professional Land Surveyor, which map is recorded at File No. 852905 of the official records of Ascension Parish, Louisiana (the "Plat"), and the Committee has agreed to grant the requests.


NOW, THEREFORE, the Committee hereby consents to the resubdivision of lots shown on the Plat.

THUS DONE AND SIGNED in New Roads, Louisiana, on the day, month and year first above written, in the present of the undersigned competent witnesses, and me, Notary, after due reading of the whole.


WITNESSES:


Printed Name: Gretel LaCour


L. J. GREZAFFI


Printed Name: Tiffany Comeaux


JUDE R. GREZAFFI


Notary Public
Printed Name: Stephen P. Jewell
Louisiana Bar Roll No./Notary No. NOTARY PUBLIC
La. Bar Roll No. 23146
My Commission is for Life.

1cc

INSTRUMENT # 00856805
FILED AND RECORDED
ASCENSION CLERK OF COURT
2014 AUG 18 11:22:11 AM
COB. ☒ NOB. ☐ OTHER ☐

CASH SALE

On the 18th day of August, 2014

before the undersigned M. Petite Notary Public, duly
commissioned and qualified

STATE OF LOUISIANA

CERTIFIED TRUE COPY BY
and in the presence of the subscribing witnesses,
personally came and appeared: _____

DEPUTY CLERK
SLIPFRT602

ASCENSION COMMERCE CENTER, LLC (TIN: XX-XXX6890), a Louisiana limited liability company, authorized to do and doing business in the State of Louisiana, whose mailing address is P. O. Box 692, New Roads, LA 70760; represented herein by L. J. Grezaffi, Manager, by virtue of a Written Consent, a copy of which is attached hereto and made a part hereof;

herein called SELLER, who declared that for the price of FIVE HUNDRED SIXTY FIVE THOUSAND TWO HUNDRED EIGHTY TWO AND NO/100-----(\$565,282.00)----- DOLLARS, receipt of the equivalent of which is hereby acknowledged, SELLER hereby sells and delivers with a limited warranty of title, said warranty of title being limited to Seller's own acts but no further, but with full subrogation to all rights and actions of warranty SELLER may have, unto:

INDUSTRIAL MUNICIPAL SUPPLY CO., INC. (TIN: XX-XXX4315), a Louisiana corporation authorized to do and doing business in the Parish of Ascension, State of Louisiana; represented herein by its duly authorized officer, Ooly T. LeJeune and Brian Elrod, by virtue of a corporate resolution, a copy of which is attached to an act of Cash Sale dated March 11, 2010 and recorded on March 12, 2010 at File No. 743581 of the official records of Ascension Parish, Louisiana; whose mailing address is declared to be 36504 Highway 30, Geismar, LA 70734;

herein called BUYER, the following described property, the possession and delivery of which BUYER acknowledges:

A CERTAIN TRACT or parcel of land together with all buildings and improvements located in Section 50, Township 9 South, Range 2 East, Southeastern Land District East of the Mississippi River, near the town of Geismar, Ascension Parish, Louisiana, and being more particularly described as Lot 6-A-1, containing 5.19 acres (226,113 square feet) as shown on a map or plan of survey entitled "Map Showing Resubdivision of Lot 6-A & Lot 7-A into Lot 6-A-1 & Lot 7-A-1 Ascension Commercial Park" prepared by Jamie M. Bordelon, Professional Land Surveyor, dated June 16, 2014 and recorded at File No. 852905 of the official records of Ascension Parish, Louisiana. Said Lot 6-A-1 is described as having such measurements and dimensions and being such to such servitudes and building line restrictions as shown by reference to said survey.

THIS SALE IS SUBJECT TO THE FOLLOWING CONDITIONS:

1. The above described property is subject to the Act of Subdivision Restrictions recorded at File No. 580005 of the official records of Ascension Parish, Louisiana.
2. Seller hereby specifically reserves to itself all of the oil, gas and hydrocarbon minerals and mineral rights attributable to said property that are presently owned by Seller. The prescription regarding the mineral servitude created hereby shall be interrupted and/or suspended, as the case may be, as to the entirety of the tract burdened by the servitude by the drilling and/or production from any well located on any portion of the surface of any of the property affected by the said servitudes, or any well located off the said property located within a unit established by the commissioner of conservation of State of Louisiana, or by a declared unit, any of which units include any portion of said property, or by a declared unit, any of which united include any portion of said property.

All surface rights are waived;

3. The herein described property is sold "as is, where is" without any warranties whatsoever as to fitness or condition, whether express or implied, and BUYER expressly waives the warranty of fitness and the guarantee against hidden or latent vices. Buyer forfeits the right to void the sale, return of the purchase price or reduce the purchase price on account of some hidden or latent vice or defect in the property sold. However, Seller shall remain responsible for all Federal and State obligations related to Seller's past activities on the property or obligations related to wetlands. Seller's responsibilities herein shall include, without limitation, wetland permitting and any mitigation obligations.

Taxes for the current year will be pro-rated.

All parties signing the within instrument have declared themselves to be of fully legal capacity.

All agreements and stipulations herein and all the obligations herein assumed shall inure to the benefit of and be binding upon the heirs, successors, and assigns of the respective parties, and the BUYER, his heirs and assigns shall have and hold the described property in full ownership forever.

4

Done and signed by the parties on the date set out above, at my office in Gonzales, Louisiana, in the presence of me, Notary, and the undersigned competent witnesses who have signed in the presence of the parties and me, Notary.

WITNESSES:

Gloria Wiley
Gloria Wiley
Nicole C. Achee
Nicole C. Achee

ASCENSION COMMERCE CENTER, LLC

BY: L. J. Grezaffi
L. J. GREZAFFI Member

INDUSTRIAL MUNICIPAL SUPPLY CO., INC.

BY: Dale H. Lejeune
DALE H. LEJEUNE

BY: Brian Elrod
BRIAN ELROD

Erin Wiley Lanoux
NOTARY PUBLIC
ERIN WILEY LANOUX
BAR ROLL NO.: 28651

Title Insurance Producer: Robert Ryland Percy, III
Address: 712 N. Burnside Avenue, Gonzales, LA 70737
Produce License No.: 104165
Title Insurance Underwriter: Security Title Guarantee Corporation of Baltimore
LA Bar Roll No.: 10418

ASCENSION COMMERCE CENTER, L.L.C.
Written Consent/Authorization/Mandate of Members

This Agreement is adopted by the members of the limited liability company at a meeting held on this 18th day of August, 2014 at Parish of Pointe Coupee, State of Louisiana. Notice of the meeting was duly waived by the members.

Present: L. J. Grezaffi, the only member of Ascension Commerce Center, L.L.C.

At this meeting on said date, the member of **ASCENSION COMMERCE CENTER, L.L.C.**, (herein "LLC") decided by unanimous action as follows:

- I. L. J. GREZAFFI, has the authority to act individually, as mandatory not only for the LLC but for all remaining members and is empowered, directed, and authorized to act on behalf of the LLC without the further written consent of any other member, in the following acts:

To sell to Industrial Municipal Supply Co., Inc., the following described property:

A CERTAIN TRACT or parcel of land together with all buildings and improvements located in Section 50, Township 9 South, Range 2 East, Southeastern Land District East of the Mississippi River, near the town of Geismar, Ascension Parish, Louisiana, and being more particularly described as Lot 6-A-1, containing 5.19 acres (226,113 square feet) as shown on a map or plan of survey entitled "Map Showing Resubdivision of Lot 6-A & Lot 7-A into Lot 6-A-1 & Lot 7-A-1 Ascension Commercial Park" prepared by Jamie M. Bordelon, Professional Land Surveyor, dated June 16, 2014 and recorded at File No. 852905 of the official records of Ascension Parish, Louisiana. Said Lot 6-A-1 is described as having such measurements and dimensions and being such to such servitudes and building line restrictions as shown by reference to said survey.

Said sale shall be for the consideration and upon the terms and conditions as the said Member deems proper. He is further authorized to incorporate in such instrument such terms, conditions and agreements as the said Member shall deem meet and proper in his sole and uncontrolled discretion, to sign all papers, documents and acts necessary in order to convey the hereinabove described property, to receive and receipt for the proceeds thereof and to do any and all things the said Member, in his sole and uncontrolled discretion, deems necessary or proper in connection therewith.

- II. This authority may be recorded with the Clerk and Recorder for Ascension Parish, Louisiana, so as to allow any and all parties to rely upon the authority of the named member(s) to act on behalf of and bind the LLC.
- III. This mandate may be revoked by the vote of a majority of the members of the LLC.

New Roads

Thus done and passed at ~~Covington~~ Louisiana, this 18th day of August, 2014, in the presence of me, Notary, and the two (2) undersigned competent witnesses, after due reading of the whole.

WITNESSES:



Printed Witness Name: Gretel LaCeur



L. J. Grezaffi



Printed Witness Name: Tiffany Comeaux



Notary Public

Printed Notary Name: _____

Stephen P. Jewell

Notary Id No.: _____

NOTARY PUBLIC

La. Bar Roll No. 23146

My Commission is for Life.

END OF DOCUMENT APCC

MAPS

TRACT A1A1

S89°06'59"W

234.29'

#414583

NORTH

LT
4A

N0°53'01"W 929.62'

899.62'

LOT
3-A
5.0AC

140' BUILDING
SETBACK LINE

929.62'

N0°53'01"W

LT
2A

LOTA
30'X30'
SITE

10' UTILITY
SERV.

204.29'

234.29'

S89°06'59"W

LA. HWY 30 (20' R/W) CL


SURVEY PLAT

SHOW LOTA, BEING LOCATED ON
LOT 3-A, ASCENSION INDUSTRIAL PARK,
LOCATED IN SECTION 50, T9S-R2E,
ASCENSION PARISH, LA

FOR:
EATEL

I, do hereby certify that the above and foregoing were received
filed and recorded in MCG Folio No. 398 and COB 398
Folio No. 17 this 5th day of June 1998
Hermit H. Baugue
Clerk and Recorder

60' 0" 60'



FEMA MAP 22001B 105C
SHOWS THIS LAND IN FLOOD ZONE C

DELINEATION OF JURISDICTIONAL WETLANDS HAS NOT BEEN
REQUESTED NOR IS IT A PART OF THIS SURVEY.
THE ORIGINAL DRAWING OF THIS WORK IS THE PROPERTY OF
JOHN P. EARLES, III. REPRODUCTION IS PROHIBITED EXCEPT BY
WRITTEN PERMISSION OF THIS FIRM.
ABSTRACTING OF TITLE ON THIS PROPERTY WAS NOT WITHIN
THE SCOPE OF THIS SURVEY. SERVITUDES, RIGHTS-OF-WAYS,
UNDERGROUND STRUCTURES OR OTHER ENCUMBRANCES OTHER
THAN THOSE SHOWN ON THIS SURVEY MAY EXIST. THIS SURVEY
DOES NOT GUARANTEE TITLE NOR OWNERSHIP.

I CERTIFY THAT THIS PLAT REPRESENTS
AN ACTUAL GROUND SURVEY AND NO
ENCROACHMENTS EXIST EITHER WAY ACROSS
ANY PROPERTY LINES, UNLESS NOTED.

John P. Earles, III
JOHN P. EARLES, III, P.L.S.

DATE: 3-24-98

SCALE: 1" = 60'

CONVEYANCE

BOOK

PAGE

the consulting engineering office of:

EARLES & ASSOCIATES

gonzales, Louisiana

504-647-9798

418761

REFERENCE MAP:

FINAL PLAT OF ASCENSION INDUSTRIAL PARK, LOTS 1A, 2A, 3A, 4A, 5A, 6A, 7A & 8A, SIGNED BY JAMES H. CHUSTZ, JR., P.L.S., DATED NOVEMBER 12, 1997

LEGEND:

- IRON FOUND
- IRON SET

***BASIS OF BEARING:** N 00°33' 01" W
TAKEN FROM REFERENCE MAP ABOVE

SEWAGE DISPOSAL:

NO PERSON SHALL PROVIDE A METHOD OF SEWAGE DISPOSAL EXCEPT CONNECTION TO AN APPROVED SANITARY SEWER SYSTEM, UNTIL THE METHOD OF DISPOSAL HAS BEEN APPROVED BY THE HEALTH UNIT OF ASCENSION PARISH.

APPROVED:

Harvey Kling
HARVEY KLING, CHAIRMAN
ASCENSION PARISH PLANNING COMMISSION
DATE: 7-30-98
FILE NUMBER: 1987

NOTE:

NO ATTEMPT HAS BEEN MADE BY THE UNDERSIGNED TO VERIFY TITLE, ACTUAL LEGAL OWNERSHIP, SERVITUDES, EASEMENTS, RIGHT OF WAY OR OTHER BURDENS ON THE PROPERTY OTHER THAN THAT FURNISHED BY THE CLIENT OR HIS REPRESENTATIVE.

CERTIFICATION:

THIS IS TO CERTIFY THAT THIS MAP IS MADE IN ACCORDANCE WITH LOUISIANA REVISED STATUTE 33:5051 AND CONFORMS TO ALL PARISH ORDINANCES GOVERNING THE SUBDIVISION OF LAND. THIS MAP IS MADE IN ACCORDANCE WITH THE MINIMUM STANDARDS FOR PROPERTY BOUNDARY SURVEYS FOR A CLASS "C" SURVEY. THIS CERTIFICATION IS SPECIFICALLY RESTRICTED TO L.I.G. LAND COMPANY, AND DOES NOT EXTEND TO THIRD PARTIES UNLESS THE PLAT IS PROPERLY REVISED BY THE CERTIFIER TO REFLECT SAME.

Joseph Garrett
JOSEPH GARRETT, P.E., P.L.S.
REGISTERED LAND SURVEYOR
DATE: 7/28/98



PAN AMERICAN ENGINEERS - BATON ROUGE
INCORPORATED
12232 INDUSTRIAL BLVD., SUITE 23
BATON ROUGE, LA 70809
(504) 753-0110

SERVITUDE OF ACCESS:

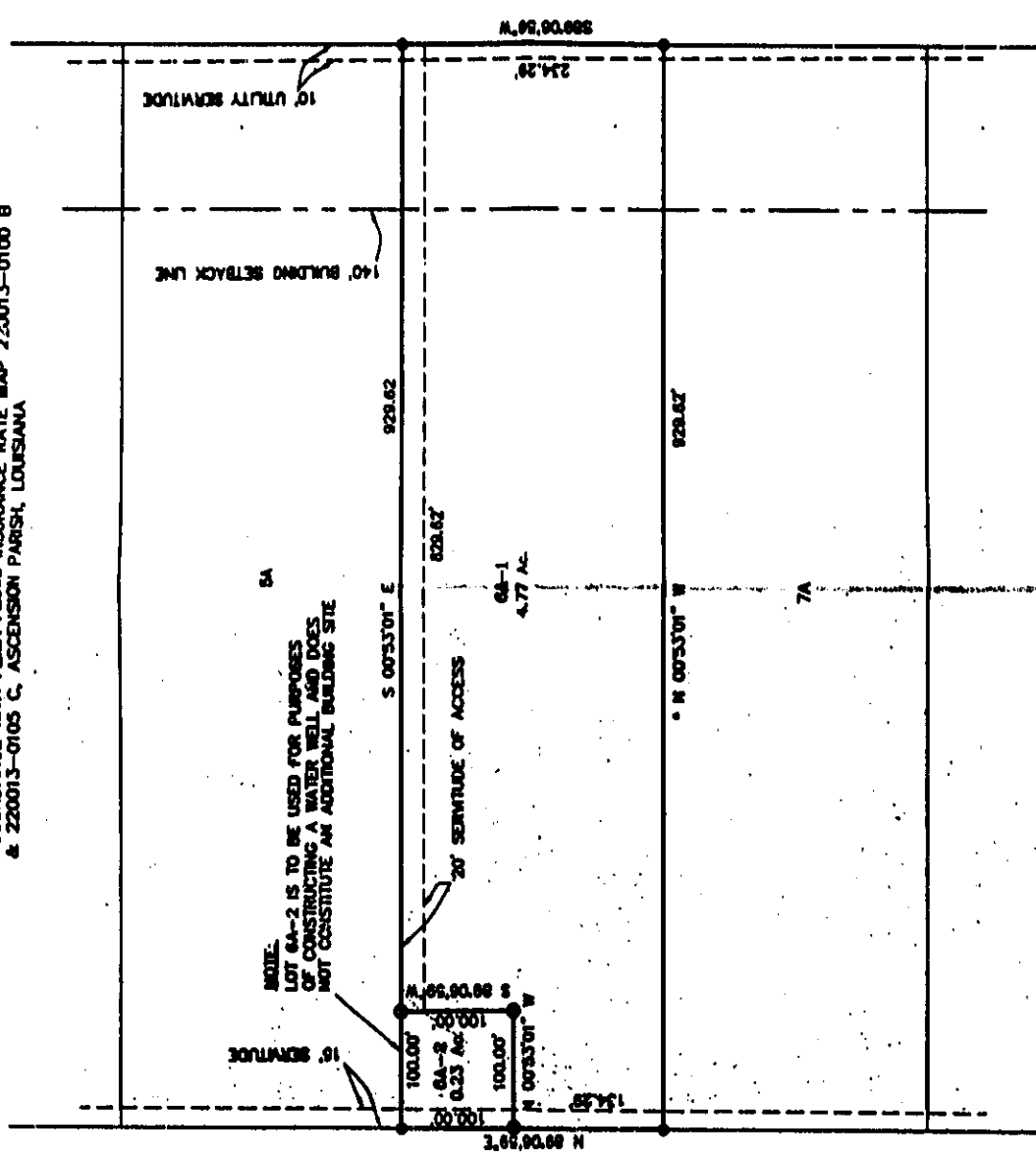
THE AREA DESIGNATED AS SERVITUDE OF ACCESS IS HEREBY DEDICATED AS A MEANS OF ACCESS TO LOT 6A-2 SHOWN HEREON AND NO BUILDING SHALL BE CONSTRUCTED ON, NOR SHALL ANY OTHER STRUCTURE OR OTHER PLANT BE PLACED THEREON OR THEREABOUTS FOR WHICH IT WAS GRANTED, INTERFERE WITH THE USE FOR WHICH IT WAS GRANTED. THE ASCENSION PARISH COUNCIL HAS NO RESPONSIBILITY FOR MAINTENANCE OF THIS SERVITUDE OF ACCESS.

Joseph Garrett
DATE: 7/28/98
L.I.G. LAND COMPANY



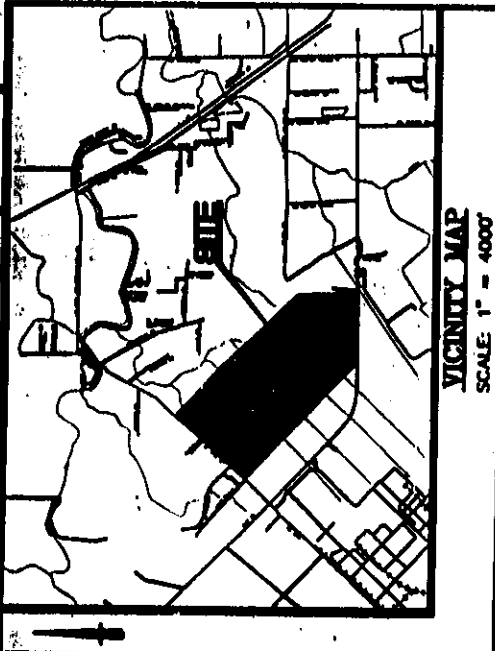
FLOOD NOTE:

LOT 6A-1 AND LOT 6A-2 ARE LOCATED IN FLOOD ZONE C IN ACCORDANCE WITH FEMA FLOOD INSURANCE RATE MAP 220013-0100 B & 220013-0105 C, ASCENSION PARISH, LOUISIANA

NOTE:
LOT 6A-2 IS TO BE USED FOR PURPOSES OF CONSTRUCTING A WATER WELL AND DOES NOT CONSTITUTE AN ADDITIONAL BUILDING SITE



TO BATON ROUGE
LA HWY. 30
TO GONZALES



FILED AND RECORDED
FROM THE HART BOURQUE
NOTARY PUBLIC OF LOUISIANA
98 AUG -7 AM 9:06
COB. 411
MOB. 411
BY CLERK AND RECORDER

CERTIFIED TRUE COPY OF
418761
BY CLERK

FINAL PLAT

OF
LOT 6A-1 AND LOT 6A-2
BEING THE RESUBDIVISION OF LOT 6A
OF WOODLAND SUBDIVISION, FIRST PLING
LOCATED IN SECTION 50, T-9-S, R-2-E
ASCENSION PARISH, LOUISIANA
FOR
L.I.G. LAND COMPANY

#431761

REFERENCE MAP:

FINAL PLAT OF WOODLANDS SUBDIVISION, THIRD FILING, BEING A SUBDIVISION OF.....SIGNED BY JAMES H. CHUSTZ, JR., P.L.S., DATED JUNE 10, 1997

LEGEND:

- FOUND 1/2" IRON PIPE OR AS SHOWN
- SET 1/2" IRON PIPE

*BASIS OF BEARING: S 89°06' 59" W
TAKEN FROM REFERENCE MAP ABOVE

FLOOD NOTE:

LOT 37A IS LOCATED IN FLOOD ZONE C IN ACCORDANCE WITH FEMA FLOOD INSURANCE RATE MAP 220013-0105 C, ASCENSION PARISH, LOUISIANA

NOTE:

NO ATTEMPT HAS BEEN MADE BY THE UNDERSIGNED TO VERIFY TITLE, ACTUAL LEGAL OWNERSHIP, SERVITUDES, EASEMENTS, RIGHT OF WAY OR OTHER BURDENS ON THE PROPERTY OTHER THAN THAT FURNISHED BY THE CLIENT OR HIS REPRESENTATIVE.

DEDICATION:

ALL AREAS SHOWN AS SERVITUDES ARE GRANTED TO THE PUBLIC FOR THE USE OF UTILITIES, DRAINAGE, SEWAGE REMOVAL, AND OTHER PROPER PURPOSES FOR THE GENERAL USE OF THE PUBLIC. NO BUILDING, STRUCTURE OR FENCE SHALL BE CONSTRUCTED, NOR SHRUBBERY PLANTED, WITHIN THE LIMITS OF ANY SERVITUDE SO AS TO PREVENT OR UNREASONABLY INTERFERE WITH ANY PURPOSE FOR WHICH THE SERVITUDE IS GRANTED.

SEWAGE DISPOSAL:

NO PERSON SHALL PROVIDE A METHOD OF SEWAGE DISPOSAL, EXCEPT CONNECTION TO AN APPROVED SANITARY SEWER SYSTEM, UNTIL THE METHOD OF SEWAGE TREATMENT AND DISPOSAL HAS BEEN APPROVED BY THE HEALTH UNIT OF ASCENSION PARISH.

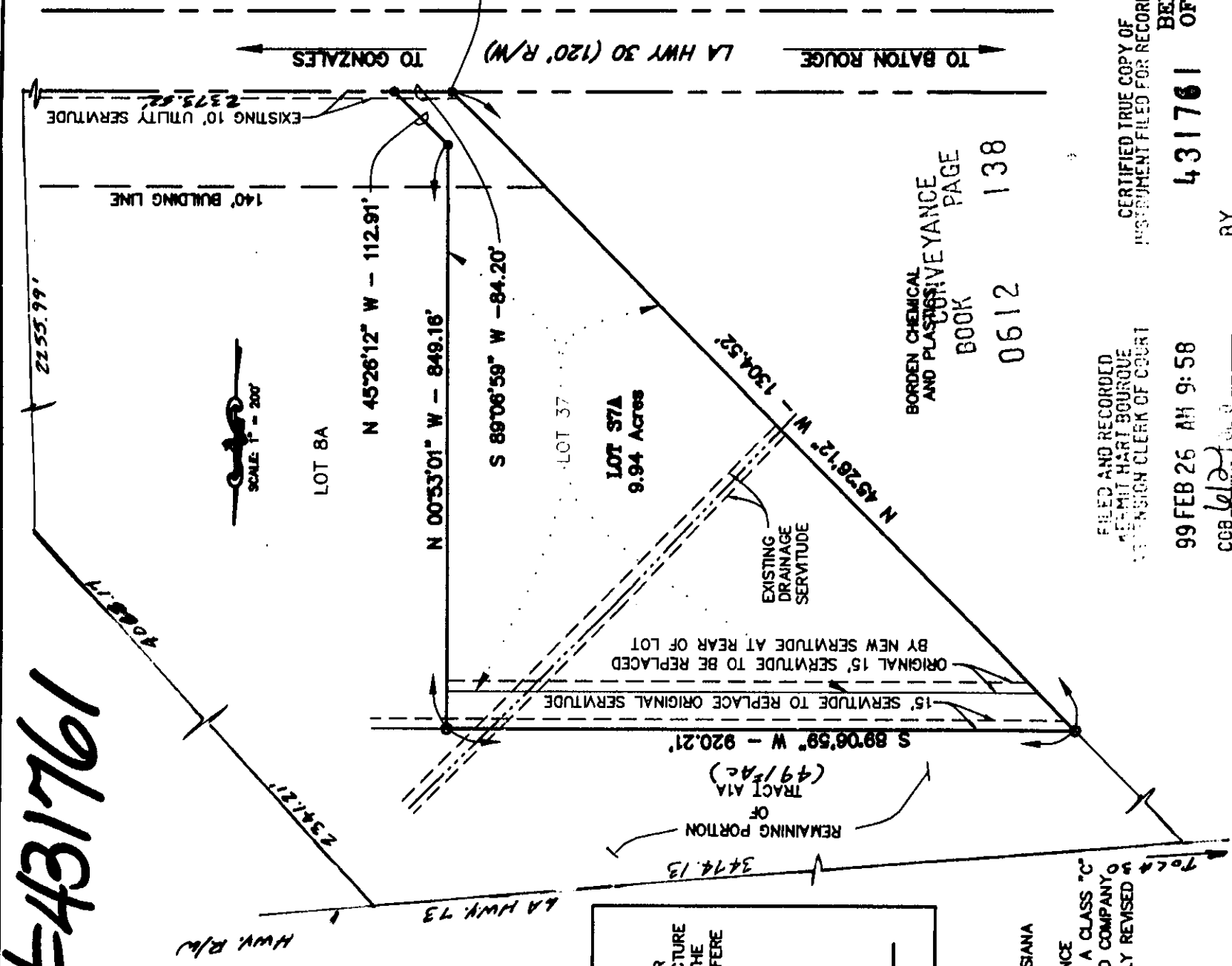

[Signature]
L.J. GREZAFFA OWNER
DATE: Feb 24, 1999

CERTIFICATION:

THIS IS TO CERTIFY THAT THIS MAP IS MADE IN ACCORDANCE WITH LOUISIANA REVISED STATUTE 33:5051 AND CONFORMS TO ALL PARISH ORDINANCES GOVERNING THE SUBDIVISION OF LAND. THIS MAP IS MADE IN ACCORDANCE WITH THE MINIMUM STANDARDS FOR PROPERTY BOUNDARY SURVEYS FOR A CLASS "C" SURVEY. THIS CERTIFICATION IS SPECIFICALLY RESTRICTED TO L.J.G. LAND COMPANY, AND DOES NOT EXTEND TO THIRD PARTIES UNLESS THE PLAT IS PROPERLY REVISED BY THE CERTIFIER TO REFLECT SAME.

[Signature]
JOSEPH GARRETT, P.E., P.L.S.
REGISTERED LAND SURVEYOR

DATE: 2/10/99



VICINITY MAP
SCALE: 1" = 2 MILES

BRASS CAP
IN CONCRETE

State of Louisiana, Parish of Ascension

I, do hereby certify that the above and foregoing was received,
filed and recorded in MOB. Folio No. 138 and COB 6012
Folio No. 138 this 26 day of Feb 1999

[Signature]
Clerk and Recorder

APPROVED:

[Signature]
HARVEY KING, CHAIRMAN
ASCENSION PARISH PLANNING COMMISSION
1470
FILE NUMBER

2-24-99
DATE

FINAL PLAT
OF
LOT 37A

CERTIFIED TRUE COPY OF
INSTRUMENT FILED FOR RECORD

431761

99 FEB 26 AM 9:58

FILED AND RECORDED
PERMIT HART BOURQUE
CLERK OF COURT

BY
BATON ROUGE D.Y. CLERK

PAN AMERICAN ENGINEERS
INCORPORATED
12232 INDUSTRIAL AVENUE, SUITE 23
BATON ROUGE, LA 70809
(504) 763-0110



ASCENSION INDUSTRIAL PARK
BEING THE RESUBDIVISION LOT 37 & TRACT A1A
OF THE WOODLANDS SUBDIVISION, THIRD FILING,
FORMERLY COLONIAL SUGAR COMPANY,
LOCATED IN SECTION 50, T-9-S, R-2-E
ASCENSION PARISH, LOUISIANA
FOR
L.J.G. LAND COMPANY, INC.

FLOOD NOTE

PROPERTY IS LOCATED IN FLOOD ZONES A, AND C IN ACCORDANCE WITH FEMA FLOOD INSURANCE RATE MAP 220013-0100 B & 220013-0100 C, ASCENSION PARISH, LOUISIANA.

WETLANDS

WETLAND AREAS SHOWN ON THIS MAP WERE TAKEN FROM INFORMATION PROVIDED BY C&E SERVICES - C & E ENGINEERING DIVISION AND U.S. ARMY CORP OF ENGINEERS - NEW ORLEANS DISTRICT FOR LETTER OF 8-17-88.

REFERENCE BENCHMARK

ALL ELEVATIONS ON THESE PLANS REFERENCED TO PARISH BENCHMARK AS, (A BRASS DISC IN CONCRETE, LOCATED AT THE INTERSECTION OF LA HWY. 73 AND COCO ROAD) ELEVATION 17.29

BASE BEARING

BEARING BASED ON (N 47°13'03" E.)

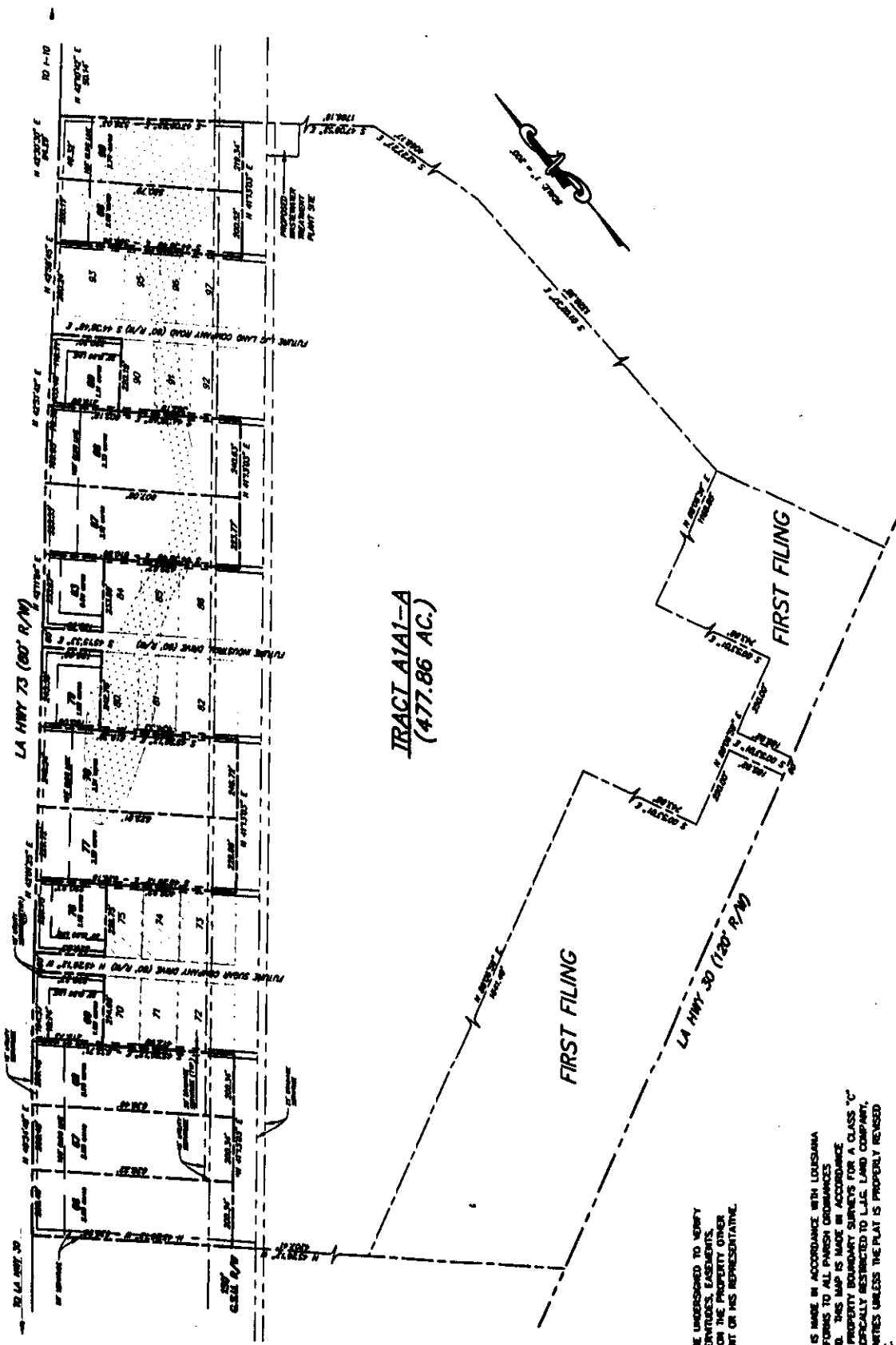
GENERAL NOTE

TELEPHONE:
ELECTRIC:
WATER:
CABLE:
DRAINAGE:
SEWERAGE DISPOSAL:
SEWERAGE COLLECTION:
THIRD FILING - PART I:
NUMBER OF LOTS:
14

ENTERED:
ASCENSION WATER COMPANY
TO OF LOUISIANA
TO BE ROUTED VIA OPEN DITCHES TO EXISTING
PRIVATE TREATMENT PLANT LOCATED ON THIS SITE
6" GRAVITY COLLECTION LINES
AREA: 32.88 AC. (14)

REFERENCE MAP(S) OR DOCUMENT(S)

1. MAP SHOWING SURVEY OF A 267 ACRE TRACT, BEING COMPOSED OF A 181.36 ACRE PARCEL N. OF LA HWY 30 AND A 86.64 ACRE PARCEL S. OF LA HWY 30, TAKEN FROM THE COLONIAL SUGARS COMPANY PROPERTY, BY BROWN & BUTLER CONSULTING ENGINEERS, SIGNED BY JAMES H. CHUSTIZ, JR., DATED FEBRUARY 17, 1978.
2. FINAL PLAT OF THE WOODLANDS SUBDIVISION, FIRST FILING, BEING A SUBDIVISION OF A 562.84 ACRE TRACT FORMERLY BELONGING TO COLONIAL SUGARS COMPANY, NOW TO L.J. GREZZAFFI, BY CHUSTIZ SURVEYING, INC., SIGNED BY JAMES H. CHUSTIZ, JR., DATED MAY 20, 1987.
3. FINAL PLAT OF THE WOODLANDS SUBDIVISION, SECOND FILING, BEING A SUBDIVISION OF TRACT A FORMERLY BELONGING TO COLONIAL SUGARS COMPANY, NOW TO L.J. GREZZAFFI, BY CHUSTIZ SURVEYING, INC., SIGNED BY JAMES H. CHUSTIZ, JR., DATED MAY 20, 1987.
4. FINAL PLAT OF THE WOODLANDS SUBDIVISION, THIRD FILING, BEING A SUBDIVISION OF TRACT A FORMERLY BELONGING TO COLONIAL SUGARS COMPANY, NOW TO L.J. GREZZAFFI, BY CHUSTIZ SURVEYING, INC., SIGNED BY JAMES H. CHUSTIZ, JR., DATED JUNE 10, 1987.
5. FINAL PLAT OF ASCENSION INDUSTRIAL PARK, LOTS 1A, 2A, 3A, 4A, 5A, 6A, 7A & 8A, DATED NOVEMBER 12, 1987.
6. FINAL PLAT OF LOT 37A, ASCENSION INDUSTRIAL PARK, DATED FEBRUARY 10, 1988.



NOTE

NO ATTEMPT HAS BEEN MADE BY THE UNDERSIGNED TO VERIFY THE ACCURACY OF THE INFORMATION CONTAINED HEREIN, EXCEPT FOR THE RIGHT OF WAY OR OTHER EASEMENTS ON THE PROPERTY OTHER THAN THAT FURNISHED BY THE CLIENT OR HIS REPRESENTATIVE.

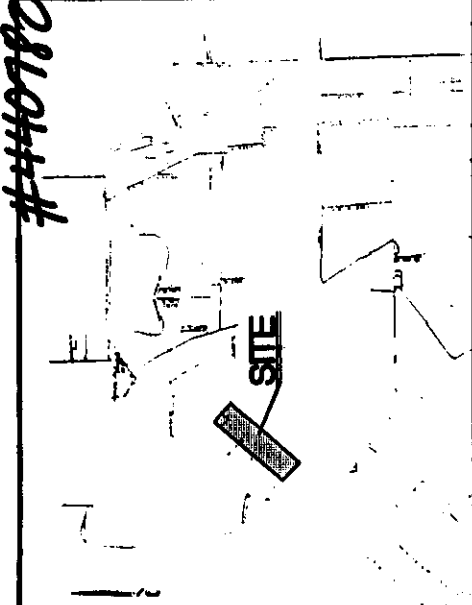
CERTIFICATION

THIS IS TO CERTIFY THAT THIS MAP IS MADE IN ACCORDANCE WITH LOUISIANA REVISED STATUTE 33:2021 AND CONFORMS TO ALL PARISH ORDINANCES GOVERNING THE SUBDIVISION OF LAND. THIS MAP IS MADE IN ACCORDANCE WITH THE MINIMUM STANDARDS FOR PROPERTY BOUNDARY SURVEYS FOR A CLASS "C" SURVEY. THIS CERTIFICATION IS SPECIFICALLY RESTRICTED TO L.J.G. LAND COMPANY, AND DOES NOT EXTEND TO THIRD PARTIES UNLESS THE PLAT IS PROPERLY RENDEZ BY THE CERTIFIER TO REFLECT SAME.



L.J. Grezzaffi
L.J. GREZZAFFI, P.L.C.
REGISTERED LAND SURVEYOR
DATE: 6/25/99

PAN AMERICAN ENGINEERS - BATON ROUGE
INCORPORATED
12222 INDUSTRIAL BLVD. SUITE 23
BATON ROUGE, LA 70808
(225) 753-0110



SCALE: 1" = 300'

LEGEND

- APPROXIMATE WETLAND AREA
- THIRD FILING - PART I

FINAL PLAT of ASCENSION INDUSTRIAL PARK

THIRD FILING - PART I

BEING THE RESUBDIVISION OF
LOTS 9, 10, 11, 12, 13, 14, 15 & 16 OF THE WOODLANDS SUBDIVISION, SECOND FILING,
LOTS 17, 18, 19, 20, 21, 22 & 23 OF THE WOODLANDS SUBDIVISION, THIRD FILING
AND TRACT A1A1
ALL BEING A PORTION OF PROPERTY FORMERLY BELONGING TO
COLONIAL SUGARS COMPANY
LOCATED IN SECTION 50, T-9-S, R-2-E, ASCENSION PARISH, LOUISIANA

L.J. GREZZAFFI
OWNING BUSINESS AS
L.J.G. LAND COMPANY
ASCENSION PARISH, LOUISIANA

CONVEYANCE PAGE 476
BOOK 0619

DEDICATION

THE RIGHT-OF-WAY OF STREETS SHOWN HEREON, IF NOT PREVIOUSLY DEDICATED, IS HEREBY DEDICATED TO THE PERPETUAL USE OF THE PUBLIC FOR THE USE OF UTILITIES, DRAINAGE, SEWERAGE REMOVAL, AND OTHER PROPER PURPOSES FOR THE GENERAL USE OF THE PUBLIC. NO RIGHT OF WAY OR OTHER EASEMENTS ON THE PROPERTY OTHER THAN THAT FURNISHED BY THE CLIENT OR HIS REPRESENTATIVE SHALL BE INTERFERED WITH ANY PURPOSE FOR WHICH THE DEDICATION IS GRANTED.

SEWERAGE DISPOSAL

NO PERSON SHALL PROVIDE A METHOD OF SEWERAGE DISPOSAL, EXCEPT CONNECTION TO AN APPROVED SANITARY SEWER SYSTEM UNTIL THE METHOD OF SEWERAGE TREATMENT AND DISPOSAL HAS BEEN APPROVED BY THE HEALTH UNIT OF ASCENSION PARISH.

APPROVED

HARVEY KING, CHAIRMAN
ASCENSION PARISH PLANNING COMMISSION
DATE: 6-25-99
RECORDED:
FILE NUMBER:
C.O.B.:

FLOOD NOTE

PROPERTY IS LOCATED IN FLOOD ZONE A AND C IN ACCORDANCE WITH FEMA FLOOD INSURANCE RATE MAP 22003-0003 B & 22003-0003 C, ASCENSION PARISH, LOUISIANA

WETLANDS

WETLANDS ARE SHOWN ON THIS MAP WERE TAKEN FROM INFORMATION PROVIDED BY C. J. BROWN, JR., A PROFESSIONAL ENGINEER, AND A FIELD SURVEY OF ENGINEERS - NEW ORLEANS DISTRICT FOR LITTON OF 8-17-88.

REFERENCE BENCHMARK

ALL ELEVATIONS ON THIS PLAT ARE REFERRED TO PARISH BENCHMARK 45A, (A BRASS INCH IN CONCRETE) LOCATED AT THE INTERSECTION OF LA HWY. 73 AND COCO ROAD) ELEVATION 17.29

BASE BEARING

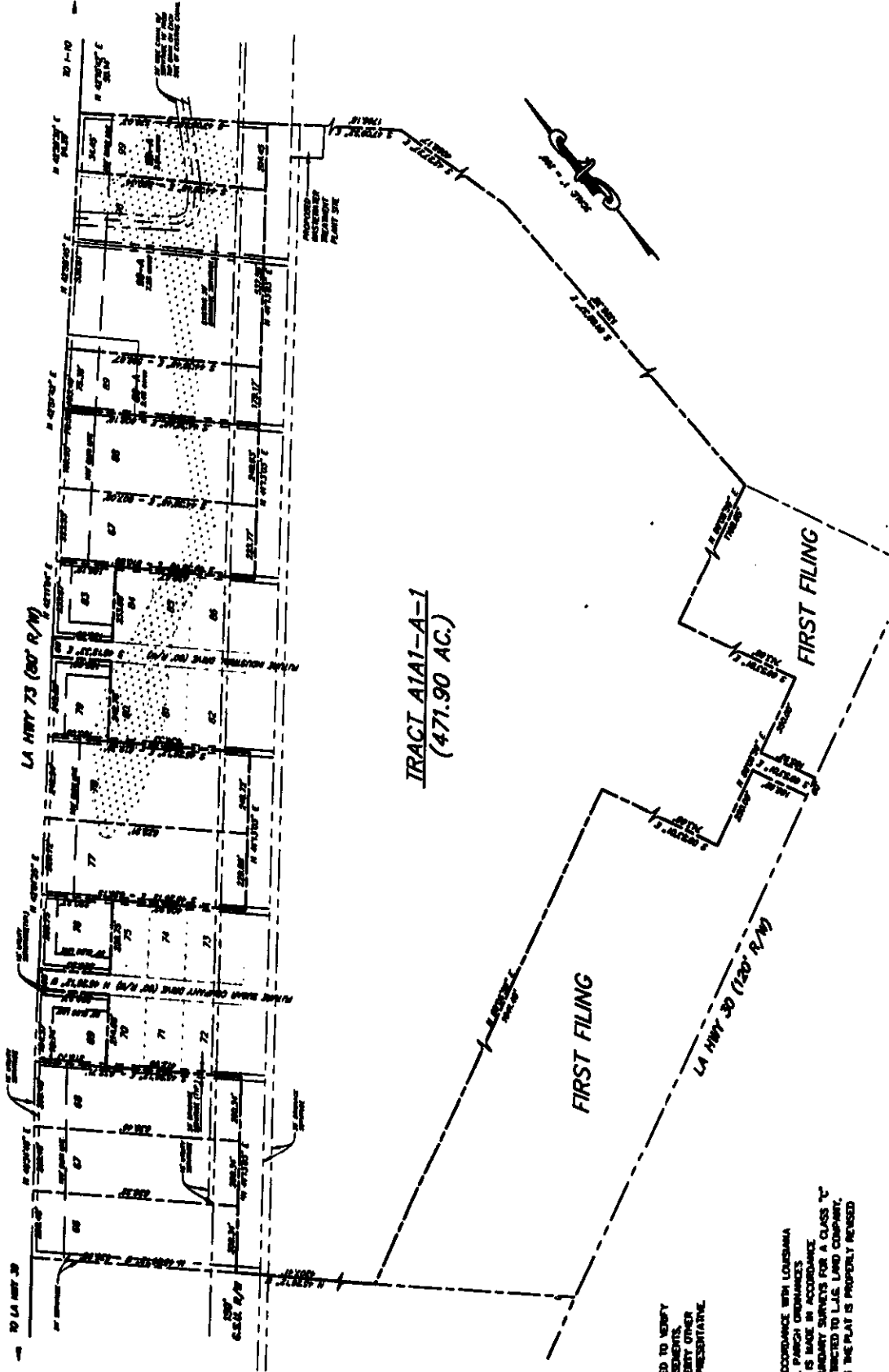
BEARINGS BASED ON (N 47°10' E)

GENERAL NOTES

- TELEPHONE: ELECTRIC
- WATER: ASCENSION WATER COMPANY
- CABLE: TO OF LOUISIANA
- DRAINAGE: TO BE ROUTED VIA OPEN DITCHES TO EXISTING PRIVATE TREATMENT PLANT LOCATED ON THIS SITE
- SEWERAGE DISPOSAL: GRAVITY COLLECTION
- SEWERAGE COLLECTION: GRAVITY COLLECTION LINES

REFERENCE MAPS OR DOCUMENTS

- MAP SHOWING SURVEY OF A 267 ACRE TRACT, BEING COMPOSED OF A 101.38 ACRE PARCEL N. OF LA HWY 30 AND A 165.62 ACRE PARCEL S. OF LA HWY 30, TAKEN FROM THE COLOMBIA SUGAR COMPANY PROPERTY, BY BROWN & BUTLER CONSULTING ENGINEERS, SIGNED BY JAMES H. CHREST, P.E., DATED FEBRUARY 17, 1978.
- FINAL PLAT OF THE WOODLANDS SUBDIVISION, FIRST FILING, BEING A SUBDIVISION OF A 502.84 ACRE TRACT FORMERLY BELONGING TO COLOMBIA SUGAR COMPANY, SIGNED BY L. J. GREZAFFI, BY CHRISTIE SURVEYING, INC., SIGNED BY JAMES H. CHREST, P.E., DATED MAY 28, 1987.
- FINAL PLAT OF THE WOODLANDS SUBDIVISION, SECOND FILING, BEING A SUBDIVISION OF A TRACT A FORMERLY BELONGING TO COLOMBIA SUGAR COMPANY, SIGNED BY L. J. GREZAFFI, BY CHRISTIE SURVEYING, INC., SIGNED BY JAMES H. CHREST, P.E., DATED MAY 28, 1987.
- FINAL PLAT OF THE WOODLANDS SUBDIVISION, THIRD FILING, BEING A SUBDIVISION OF A TRACT A FORMERLY BELONGING TO COLOMBIA SUGAR COMPANY, SIGNED BY L. J. GREZAFFI, BY CHRISTIE SURVEYING, INC., SIGNED BY JAMES H. CHREST, P.E., DATED MAY 28, 1987.
- FINAL PLAT OF ASCENSION INDUSTRIAL PARK, LOTS 1A, 2A, 3A, 4A, 5A, 6A, 7A & 8A, SIGNED BY L. J. GREZAFFI, BY CHRISTIE SURVEYING, INC., SIGNED BY JAMES H. CHREST, P.E., DATED NOVEMBER 12, 1987.
- FINAL PLAT OF LOT 37A, ASCENSION INDUSTRIAL PARK, SIGNED BY L. J. GREZAFFI, BY CHRISTIE SURVEYING, INC., SIGNED BY JAMES H. CHREST, P.E., DATED FEBRUARY 14, 1988.
- FINAL PLAT OF ASCENSION INDUSTRIAL PARK, THIRD FILING - PART I, SIGNED BY JOSEPH GARNETT, P.E., P.L.S., DATED JUNE 28, 1989.



NOTE

NO ATTEMPT HAS BEEN MADE BY THE UNDERSIGNED TO VERIFY THE ACTUAL LOCATION OF THE BENCHMARKS, ELEVATIONS, RIGHT OF WAY OR OTHER BARRIERS ON THE PLAT. THE NAME WAS FURNISHED BY THE CLIENT OR HIS REPRESENTATIVE.

CERTIFICATION

THIS IS TO CERTIFY THAT THIS MAP IS MADE IN ACCORDANCE WITH LOUISIANA REVENUE STATUTE 33:2028 AND CONFORMS TO ALL PARISH REQUIREMENTS CONCERNING THE SUBDIVISION OF LAND. THIS MAP IS MADE IN ACCORDANCE WITH THE MINIMUM STANDARDS FOR PROPERTY BOUNDARY SURVEYS FOR A CLASS "C" SURVEY. THIS CERTIFICATION IS SPECIFICALLY RESTRICTED TO L&L LAND COMPANY, AND DOES NOT EXTEND TO THIRD PARTIES UNLESS THE PLAT IS PROPERLY REPRODUCED BY THE CERTIFIER TO REFLECT SAME.



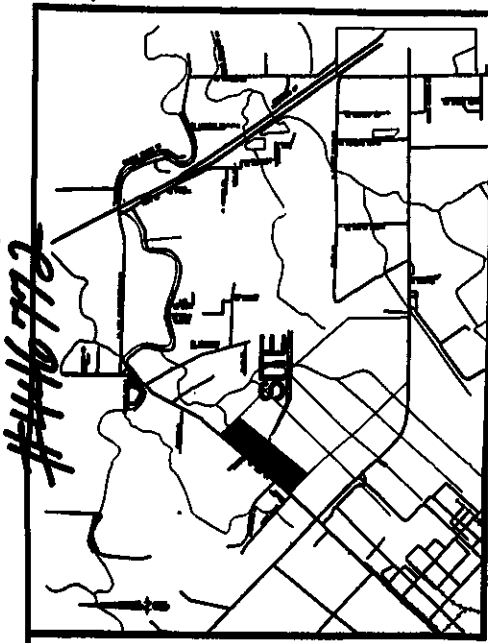
JOSEPH GARNETT, P.E., P.L.S.
REGISTERED LAND SURVEYOR

DATE 9/9/99

JOB NO. 98-4444

PAN AMERICAN ENGINEERS - BATON ROUGE

INCORPORATED
5000 ONE FERNBER PLACE, SUITE 28
BATON ROUGE, LA 70805
(225) 765-1802



SCALE 1" = 300'

LEGEND

- APPROXIMATE WETLAND AREA
- THIRD FILING - PART II

FINAL PLAT

LOT 89-A, LOT 98-A, LOT 99-A,
AND TRACT A1A1-A-1
OF ASCENSION INDUSTRIAL PARK
THIRD FILING - PART I

BEING THE RESUBDIVISION OF
LOTS 89, 98, & 99 OF ASCENSION INDUSTRIAL PARK, THIRD FILING, & TRACT A1A1-A-1
ALL BEING A PORTION OF PROPERTY FORMERLY BELONGING TO
COLOMBIA SUGAR COMPANY, SIGNED BY L. J. GREZAFFI, BY CHRISTIE SURVEYING, INC.,
LOCATED IN SECTION 20, T-9-S, R-2-E, ASCENSION PARISH, LOUISIANA

FOR

L. J. GREZAFFI

LAND SURVEYOR

L. J. G. LAND COMPANY

ASCENSION PARISH, LOUISIANA

1555 N. HWY 73

2014

64-5772

DEDICATION

THE RIGHT-OF-WAY OF STREETS SHOWN HEREON, IF NOT PREVIOUSLY DEDICATED, IS HEREBY DEDICATED TO THE PERPETUAL USE OF THE PUBLIC. ALL AREAS SHOWN AS SERVITUDES ARE GRANTED TO THE PUBLIC FOR THE USE OF UTILITIES, DRAINAGE, SEWERAGE REMOVAL, AND OTHER PROPER PURPOSES FOR THE GENERAL USE OF THE PUBLIC. NO BLDG., STRUCTURE OR FENCE SHALL BE CONSTRUCTED, NOR SHRUBBERY PLANTED, WITHIN THE LIMITS OF ANY SERVITUDE SO AS TO PREVENT OR UNREASONABLY INTERFERE WITH ANY PURPOSE FOR WHICH THE SERVITUDE IS GRANTED.

SEWERAGE DISPOSAL

NO PERSON SHALL PROVIDE A METHOD OF SEWERAGE DISPOSAL EXCEPT CONNECTION TO AN APPROVED SANITARY SEWER SYSTEM UNTIL THE METHOD OF SEWERAGE TREATMENT AND DISPOSAL HAS BEEN APPROVED BY THE HEALTH UNIT OF ASCENSION PARISH.

DATE 9-9-99

APPROVED

HARVEY K. BROWN, JR.
ASCENSION PARISH PLANNING COMMISSION

FILE NUMBER 1673

C.O.B.

DATE 9-10-99

FLOOD NOTE:

THIS PROPERTY IS LOCATED IN ZONE C, ACCORDING TO FEDERAL INSURANCE ADMINISTRATION FLOOD INSURANCE RATE MAP NO. 220013 0105 C, DATED JANUARY 20, 1993, ASCENSION PARISH, LOUISIANA.

REFERENCE MAP:

FINAL PLAT OF ASCENSION INDUSTRIAL PARK (LOTS 1A, 2A, 3A, 4A, 5A, 6A, 7A & 8A) PREPARED BY CHUTZ SURVEYING, INC., SIGNED BY JAMES H. CHUTZ, P.L.S., DATED NOVEMBER 12, 1997

ZONING:

INDUSTRIAL BUFFER

LEGEND:

- IRON FOUND (1/2" I.P. OR AS SHOWN)
- IRON SET (1/2" I.P.)
- ▨ APPROXIMATE WETLANDS AREA

CONSENT TO THIS RESUBDIVISION IS HEREBY GRANTED BY THE ARCHITECTURAL CONTROL COMMITTEE OF ASCENSION INDUSTRIAL PARK

Joseph Garrett
L. GARRETT
MEMBER

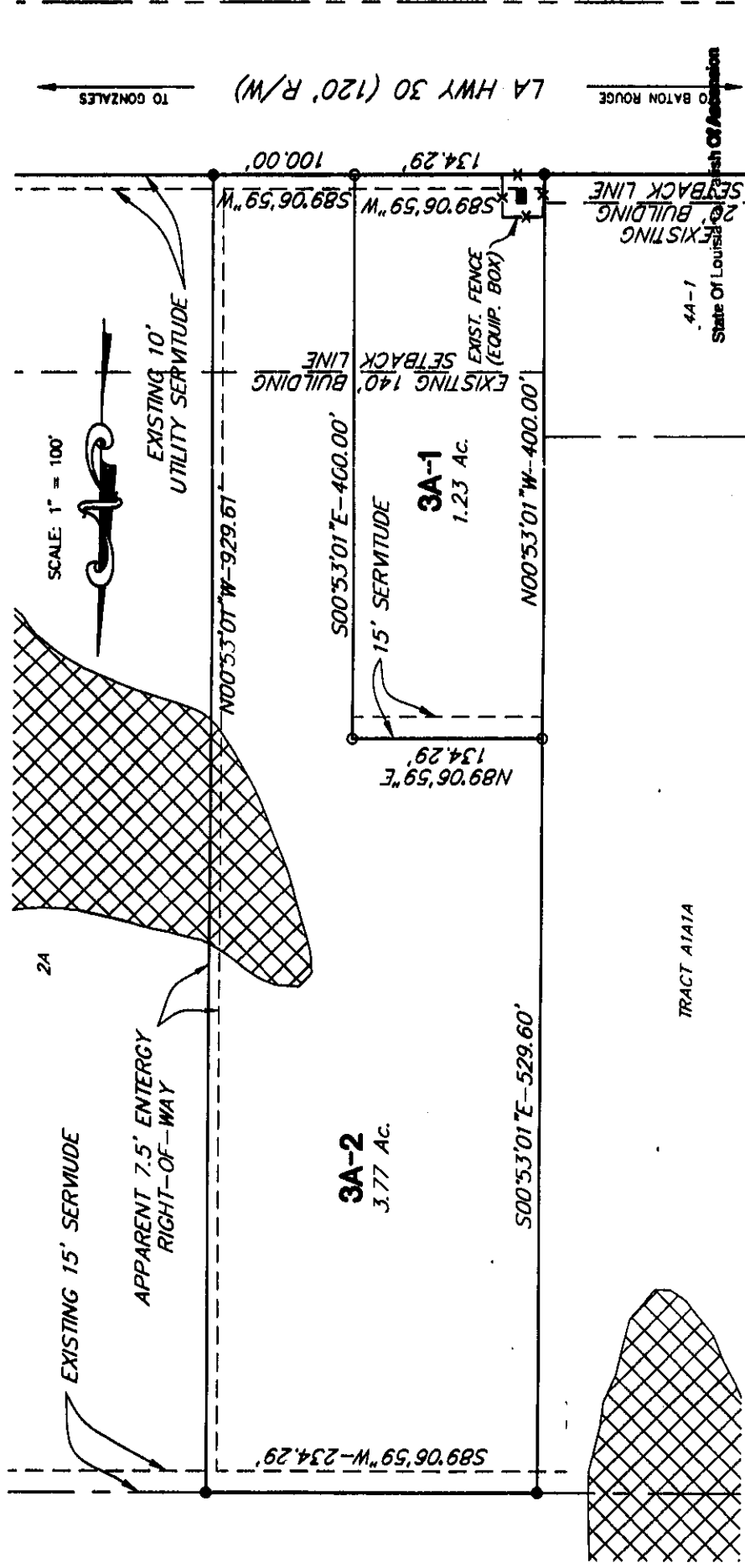
10-12-00
DATE

Joseph Garrett
JOSEPH GARRETT
MEMBER

10/12/00
DATE

James H. Chutz
JAMES H. CHUTZ
MEMBER

10/12/00
DATE



SCALE: 1" = 600'

DEDICATION:

THE POINT-OF-WAY OF STREET SHOWN HEREON, IF NOT PREVIOUSLY DEDICATED, IS HEREBY DEDICATED TO THE PUBLIC. ALL AREAS SHOWN AS SERVITUDES ARE GRANTED TO THE PUBLIC FOR THE USE OF UTILITIES, DRAINAGE, SEWERAGE, REMOVAL, AND OTHER PROPER PURPOSES FOR THE GENERAL USE OF THE PUBLIC. NO BUILDING, STRUCTURE, OR FENCE SHALL BE CONSTRUCTED, NOR SHALLOBBY PLANTED, WITHIN THE LIMITS OF ANY SERVITUDE SO AS TO PREVENT OR UNREASONABLY INTERFERE WITH ANY PURPOSE FOR WHICH THE SERVITUDE IS GRANTED.

SEWERAGE DISPOSAL:

NO PERSON SHALL PROVIDE A METHOD OF SEWERAGE DISPOSAL, EXCEPT CONNECTION TO AN APPROVED SANITARY SEWER SYSTEM, UNLESS THE METHOD OF SEWERAGE TREATMENT AND DISPOSAL HAS BEEN APPROVED BY THE HEALTH UNIT OF ASCENSION PARISH.

Joseph Garrett
JOSEPH GARRETT
DATE 10/12/00

APPROVED:

James H. Chutz
JAMES H. CHUTZ
ASCENSION PARISH PLANNING COMMISSION

10-16-2000
DATE

1990
FILE NUMBER

FINAL PLAT
OF

LOT 3A-1
and
LOT 3A-2

ASCENSION INDUSTRIAL PARK (AIP)

BEING A RESUBDIVISION OF LOT 3A,
LAND FORMERLY BELONGING TO COLONIAL SUGARS COMPANY,
LOCATED IN SECTION 50, T-9-S, R-2-E,
ASCENSION PARISH, LOUISIANA


FOR
L. J. G. LAND COMPANY, INC.
ASCENSION PARISH, LOUISIANA

I, do hereby certify that the above and foregoing was received,
Filed and recorded in MC# *194* and COB *2000*
Folio No. *194* this *19th* day of *Oct.*

James H. Chutz
JAMES H. CHUTZ
Recorder

PAN AMERICAN ENGINEERS - BATON ROUGE
INCORPORATED

5800 ONE PERKINS PLACE, SUITE 2B
BATON ROUGE, LA. 70808
(225) 765-1802



CERTIFICATION:

THIS IS TO CERTIFY THAT THIS MAP IS MADE IN ACCORDANCE WITH LOUISIANA REVISED STATUTE 33:5051 AND CONFORMS TO ALL PARISH ORDINANCES CONCERNING THE SUBDIVISION OF LAND. THIS MAP IS MADE IN ACCORDANCE WITH THE MINIMUM STANDARDS FOR PROPERTY BOUNDARY SURVEYS FOR A CLASS "C" SURVEY. THIS CERTIFICATION IS SPECIFICALLY RESTRICTED TO L.J.G. LAND COMPANY, AND DOES NOT EXTEND TO THIRD PARTIES UNLESS THE PLAT IS PROPERLY REVISED BY THE CERTIFIER TO REFLECT SAME.

Joseph Garrett
JOSEPH GARRETT, P.E., P.L.S.
REGISTERED LAND SURVEYOR

10/12/00
DATE

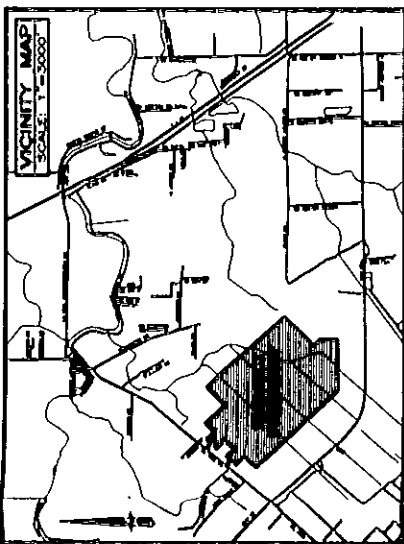


I do hereby certify that the above and foregoing are received.
 Filed and recorded in U.S. _____ Folio No. _____
 Folio No. 782 of 366 1002

Francis M. Longenecker
 Clerk and Recorder

FILED AND RECORDED
APR 26 1968
508711
COB-112 1000
W. B. Brown
BY W. B. Brown 1000

CERTIFIED TRUE COPY OF
INST. FILED
26 APR 26 1968
BY _____
BY CLERK _____



FLOOD NOTE:
PROPERTY IS LOCATED IN FLOOD ZONES A AND C IN ACCORDANCE
WITH FEMA FLOOD INSURANCE RATE MAP 220013-0100 B AND
220013-0105 C, ASSOCIATION PARISH, LOUISIANA


BASE FLOOD ELEVATION:
PER LETTER (FURNISHED BY ROMME CORNEAUX OF L.J.C. LAND
COMPANY) FROM NEW ORLEANS CORPS OF ENGINEERS DATED
AUGUST 9, 2007 "BASE FLOOD ELEVATION" IS 17.0(NGVD)

REFERENCE MAP:
1. "FINAL PLAN OF TRACT A1A1-A-1-A-1-A-1 AND TRACT
A1A1-A-1-A-1-A-2." BY JOSEPH GARRETT, P.E. & P.L.S.
DATED 12/17/01.

REFERENCE BENCH MARK:
ALL ELEVATIONS REFERENCED TO PARISH BENCH MARK 454, (A BRASS DISC IN CONCRETE, LOCATED AT THE INTERSECTION OF LG HWY. 73 AND GOOD DRIVE) ELEV. 17.78

WETLANDS:
WETLAND AREAS SHOWN ON THIS MAP WERE TAKEN FROM INFORMATION PROVIDED BY CBA SERVICES - CBE ENGINEERING DIVISION AND U.S. ARMY CORP. OF ENGINEERS - NEW ORLEANS DISTRICT PER LETTER OF 8-17-98.

LEGEND:

	APPROXIMATE WETLAND AREA
•	FOUND IRON PIPE
o	SET IRON PIPE

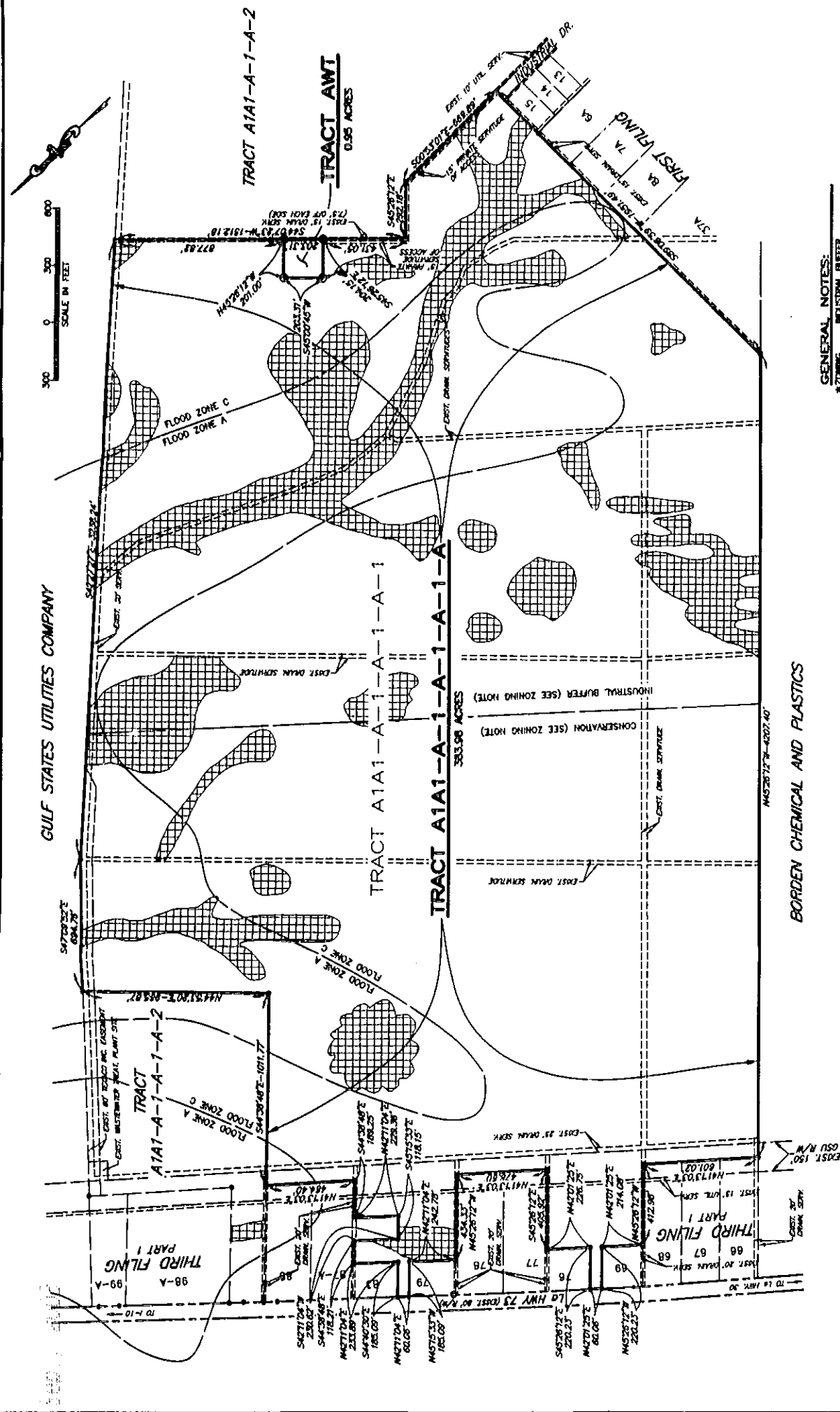
TRACT A1A1-A-1-A-1-A-1-A

TRACT AWT

ALL BEING A PORTION OF PROPERTY FORMERLY BELONGING TO
COLONIAL SUGARS COMPANY, LOCATED IN SECTION 50, T.9S.-2.2E.,
ASCENSION PARISH, LOUISIANA

____ FOR ____
L.J.G. LAND COMPANY
ASCENSION PARISH, LOUISIANA

**PAN AMERICAN ENGINEERS - BATON ROUGE
INCORPORATED**
5600 OIL FIELDS PLACE, SUITE 23
BATON ROUGE, LA 70806
(225) 766-1602



GENERAL NOTES:

- ZONING.....INDUSTRIAL BUFFER CONSERVATION
- STREETS.....EXISTING
- ELECTRICITY.....EXISTING
- WATER.....ASCENSION WATER COMPANY
- TELEPHONE.....EAST ASCENSION TELEPHONE
- CABLE.....TO
- DRAINAGE.....CURBS AND GUTTER TO EXISTING PARISH SYSTEM
- SEWERAGE.....
- DISPOSAL.....PRIVATE TREATMENT PLANT LOCATED ON THIS SITE

NOTE:
TRACT UNIT IS TO BE USED FOR PURPOSES OF
CONSTRUCTING A WATER TOWER AND DOES NOT
CONSTITUTE A BUILDING SITE.

APPROVED: James E. Alt
CLERK
ASSOCIATION PARKS PLANNING COMMISSION
DATE: 2-20-2002

FILE NO. 2397

***ZONING NOTE:**
THE LAND USE OF INDUSTRIAL PARK TRS "CROSSFATHERED IN" PER LETTER BY
ASSIGNOR PARISH DEPARTMENT OF ZONING, DATED OCTOBER 24, 2001, AND
FURNISHED TO THIS FIRM BY LATTER & BLUM INC.

NOTE: THE SERVICES AND RESTRICTIONS SHOWN ON THIS SURVEY ARE LIMITED TO THOSE SET FORTH IN THE DESCRIPTION FURNISHED TO US, AND THERE ARE NO REPRESENTATION THAT ALL APPLICABLE SERVICES AND RESTRICTIONS ARE SHOWN HEREON. THE SURVEYOR HAS MADE NO ATTEMPT TO VERIFY TITLE, ACTUAL LEASE OWNERSHIP, OR OTHER BURDENS ON THE PROPERTY.

CERTIFICATION:
THIS IS TO CERTIFY THAT THIS MAP IS MADE IN ACCORDANCE WITH LOUISIANA
REVISED STATUTE 35:551 AND CONFORMS TO ALL PARSIN ORDINANCES
GOVERNING THE SUBDIVISION OF LAND. THIS MAP IS MADE IN ACCORDANCE
WITH THE REQUIREMENTS OF THE MAP ACT OF 1964, AND IS CLASSIFIED AS A
CLASS "C" SURVEY. THIS CERTIFICATION IS SPECIFICALLY RESTRICTED TO ALL
LAW COMPANY, AND DOES NOT EXTEND TO THIRD PARTIES UNLESS THE MAP
IS PROPERLY REVISED BY THE CERTIFIER TO REFLECT SAME.

DATE: 2/19/02
Joseph Garrett
 JOSEPH GARRETT, P.E., P.L.S.
 REGISTERED LAND SURVEYOR

PRIVATE SERVITUDE OF ACCESS:

THE AREA DESIGNATED AS PRIVATE SERVITUDE OF ACCESS IS HEREIN DESIGNATED AS A MEANS OF ACCESS TO THE PROPERTY SHOWN HEREON AND NO BUILDING SHALL BE CONSTRUCTED ON, NOR SHALL ANY TREES, SHRUBS OR OTHER PLANTS BE PLACED WITHIN OR OVER THIS PRIVATE SERVITUDE IN A MANNER SO AS TO INTERFERE WITH THE USE FOR WHICH IT WAS GRANTED. THE ACCESSION PARISH COUNCIL HAS NO RESPONSIBILITY FOR MAINTENANCE OF THIS PRIVATE SERVITUDE OF ACCESS.

DEDICATION: THE ROADS OF WAY OF STREETS SHOWN HEREON, IF NOT PREVIOUSLY DEDICATED, ARE HEREBY DEDICATED TO THE PERPETUAL USE OF THE PUBLIC. ALL AREAS SHOWN HEREON ARE RESERVED FOR THE USE OF THE PUBLIC AND ARE NOT TO BE USED FOR ANY OTHER PURPOSES. NO OTHER BUILDING, STRUCTURE OR FENCE SHALL BE CONSTRUCTED HEREIN WITHIN THE LIMITS OF ANY SEWERSHED SUCH THAT IT UNREASONABLY INTERFERE WITH ANY PURPOSE FOR WHICH THE SEWERSHED IS GRANTED. SEWERAGE DISPOSAL.

NO PERSON SHALL PROVIDE A METHOD OF SEWAGE DISPOSAL, EXCEPT CONNECTION TO AN APPROVED SANITARY SEWER SYSTEM UNTIL THE METHOD OF SEWAGE TREATMENT AND DISPOSAL HAS BEEN APPROVED BY THE HEALTH UNIT OF ASCOSION PARISH.

L. J. GRECAFI 2-18-02
DATE

09/11/06 Scanned Rec

647754

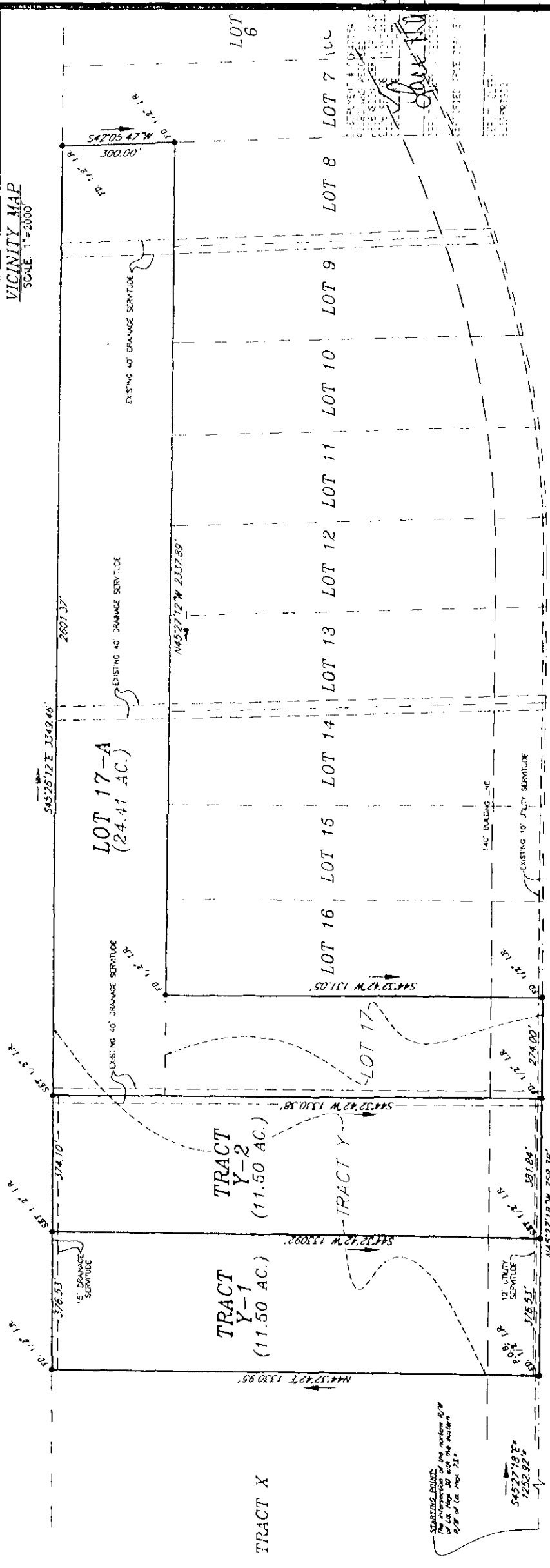
SITE DATA
TOTAL AREA BEING RESUBDIVIDED: 47.42 ACRES
TOTAL NO. LOTS: 17
STREETS: STATE HWY
ZONING: BUSINESS PARK

NOTES:
1. Total Area of Lots 1-17 & Tract Y-1 & Tract Y-2 is 47.42 Acres as shown on the plat.
2. The plat is a preliminary plat and is subject to the approval of the Louisiana State Land Surveyor.
3. The plat is subject to the approval of the Louisiana State Land Surveyor.
4. The plat is subject to the approval of the Louisiana State Land Surveyor.

APPROVED:
ALVIN FAIRBURN & ASSOCIATES, LLC
DATE: 8-28-06
FILE NO.: 3943

NOTE:
Any new drainage ditch required by the subdivision of this property, for the purpose of transporting runoff or sewage effluent to an existing Parish maintained ditch shall be constructed by the property owners.

TRACT A1A1-A-1-A-1
L.J.G. LAND COMPANY



MAP SHOWING RESUBDIVISION OF
LOT 17 & TRACT Y, ASCENSION
COMMERCIAL PARK,
INTO
LOTS 17-A, Y-1 & Y-2,
LOCATED IN SECTION 50, T9S-R2E,
SOUTHEAST LAND DISTRICT,
EAST OF THE MISSISSIPPI RIVER,
ASCENSION PARISH, LOUISIANA

LA. HWY. 30
(120' R/W)

State of Louisiana, Parish of Ascension
I, do hereby certify that the above and foregoing was received,
Filed and recorded to public record on this 28th day of August, 2006.
Notary Public for the Parish of Ascension
[Signature]

L.J. GREZAFFI

ALVIN FAIRBURN & ASSOCIATES, LLC
CONSULTING ENGINEERS ~ LAND SURVEYORS
LAND DEVELOPMENT CONSULTANTS ~
PROJECT DESIGNERS
1110 SOUTH RAYNE AVENUE
DENHAM SPRINGS, LOUISIANA 70726 (225) 665-1515
JOB NO. A051025-4A

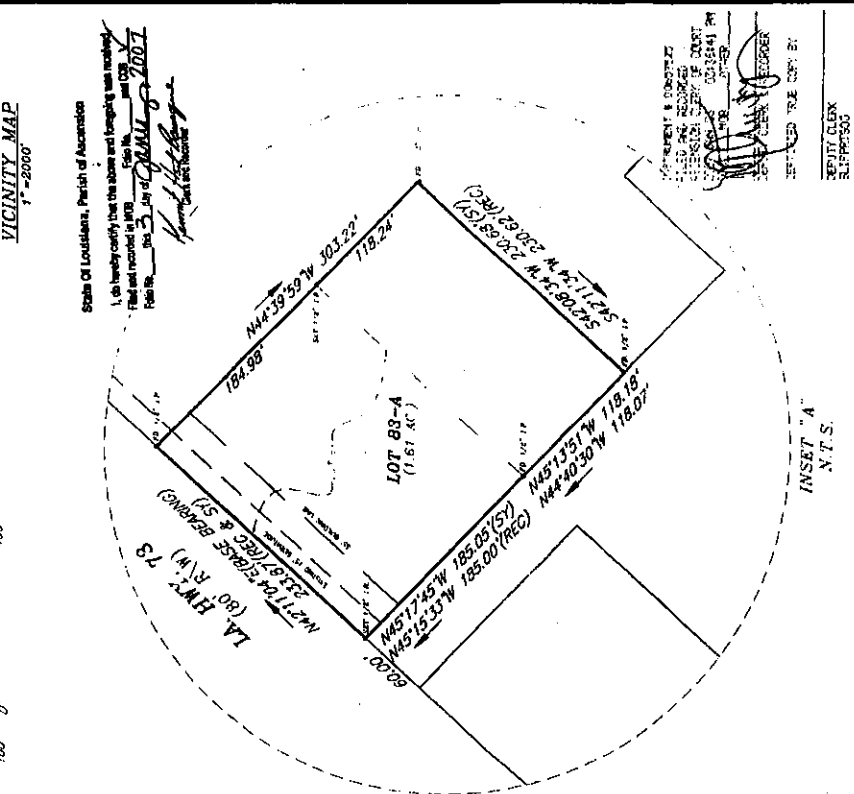
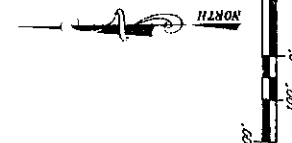


FILE	POS	PC	CALC	DWG	CHK
-	-	-	-	-	-

DISCLAIMER:
1. The original drawing of this plat is the property of Alvin Fairburn & Associates, LLC. Reproduction of this plat is prohibited without the written consent of Alvin Fairburn & Associates, LLC.
2. This plat is a preliminary plat and is subject to the approval of the Louisiana State Land Surveyor.
3. The plat is subject to the approval of the Louisiana State Land Surveyor.
4. The plat is subject to the approval of the Louisiana State Land Surveyor.

This is to certify that this plat is made in accordance with Louisiana Revised Statutes, Title 48, Chapter 1, Article 1, Section 1, and is subject to the approval of the Louisiana State Land Surveyor.
ALVIN FAIRBURN, JR., P.L.S.
DATE: MAY 31, 2006
FILE: GREZAFFI, L.J.

057525

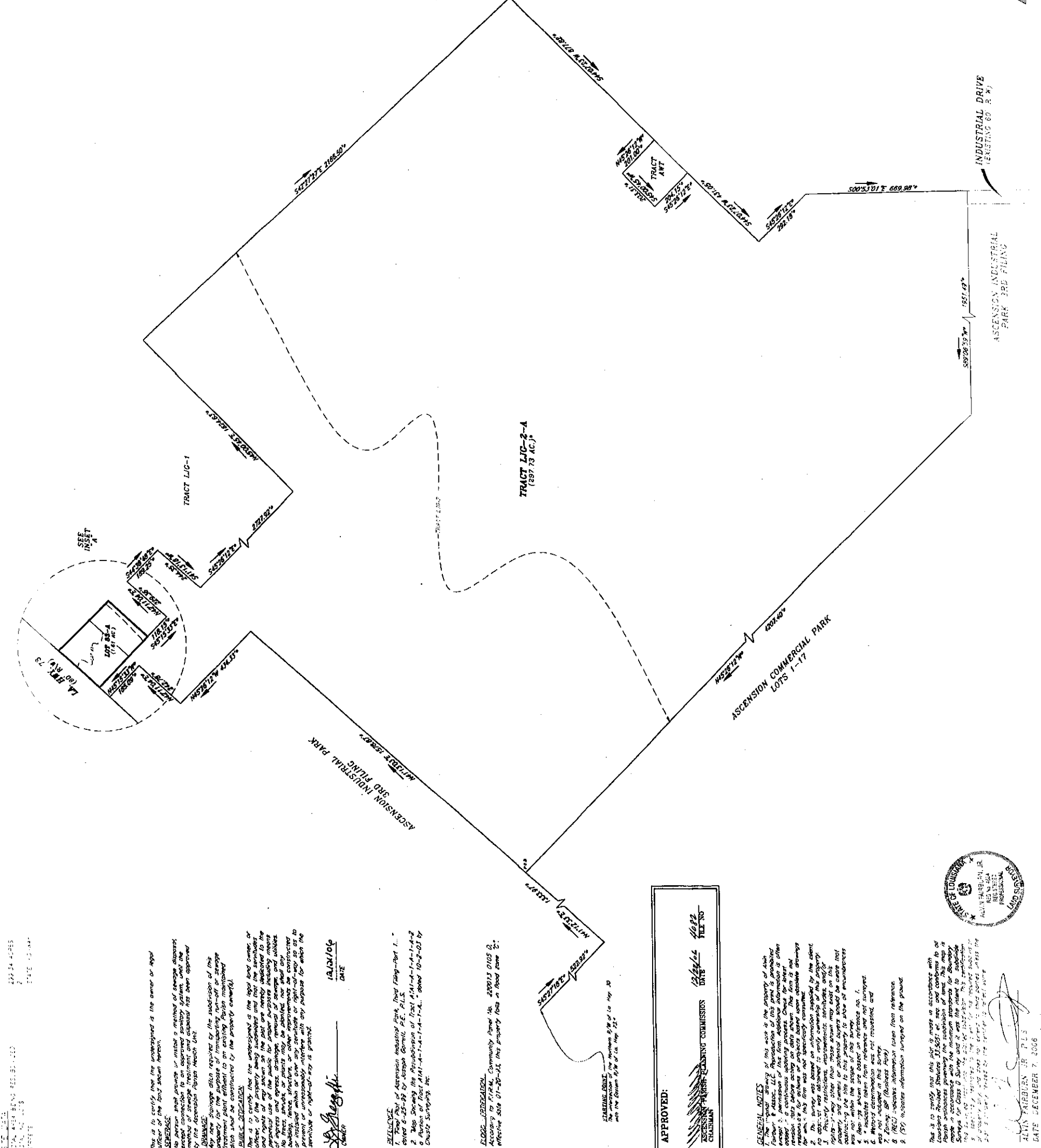


Scale of Louisiana, Parish of Ascension
1. All bearings and distances are in feet and angles are in degrees.
2. The survey was made by L.J. Grezaffi, Jr., a Licensed Professional Surveyor.
3. The survey was made on the 15th day of May, 2006.
4. The survey was made for the purpose of subdividing the land shown on the map.

RECORDING COMMISSION
RECEIVED
JUN 14 2006
FILE NO. 057525

MAP SHOWING RESUBDIVISION OF
LOT 83 OF ASCENSION INDUSTRIAL
PARK, THIRD FILING, & TRACT LJC-2,
FORMERLY A PORTION OF THE
COLONIAL SUGARS PROPERTY
INTO
LOT 83-A & TRACT LJC-2-A
LOCATED IN SECTION 50, T9S-R2E,
SOUTHEAST LAND DISTRICT,
EAST OF THE MISSISSIPPI RIVER,
ASCENSION PARISH, LOUISIANA
FOR
L.J. GREZAFFI
P.O. BOX 692
NEW ROADS, LA 70760
(225) 638-9015

ALVIN FAIRBURN & ASSOCIATES, LLC
CONSULTING ENGINEERS ~ LAND SURVEYORS
LAND DEVELOPMENT CONSULTANTS ~
PROJECT DESIGNERS
1110 SOUTH RANGE AVENUE
DENHAM SPRINGS, LOUISIANA 70726
(225) 665-1315
CELL NO. 80612-7-7434



STATE OF LOUISIANA
COUNTY OF ORLEANS
CITY OF NEW ORLEANS
DATE: 05/15/06
FILE NO. 057525

THIS IS TO CERTIFY THAT THE UNDERSIGNED IS THE OWNER OR AGENT
OF THE LAND SHOWN HEREON.

STATE OF LOUISIANA
COUNTY OF ORLEANS
CITY OF NEW ORLEANS
DATE: 05/15/06
FILE NO. 057525

THIS IS TO CERTIFY THAT THE UNDERSIGNED IS THE OWNER OR AGENT
OF THE LAND SHOWN HEREON.

STATE OF LOUISIANA
COUNTY OF ORLEANS
CITY OF NEW ORLEANS
DATE: 05/15/06
FILE NO. 057525

THIS IS TO CERTIFY THAT THE UNDERSIGNED IS THE OWNER OR AGENT
OF THE LAND SHOWN HEREON.

STATE OF LOUISIANA
COUNTY OF ORLEANS
CITY OF NEW ORLEANS
DATE: 05/15/06
FILE NO. 057525

THIS IS TO CERTIFY THAT THE UNDERSIGNED IS THE OWNER OR AGENT
OF THE LAND SHOWN HEREON.

STATE OF LOUISIANA
COUNTY OF ORLEANS
CITY OF NEW ORLEANS
DATE: 05/15/06
FILE NO. 057525

THIS IS TO CERTIFY THAT THE UNDERSIGNED IS THE OWNER OR AGENT
OF THE LAND SHOWN HEREON.

STATE OF LOUISIANA
COUNTY OF ORLEANS
CITY OF NEW ORLEANS
DATE: 05/15/06
FILE NO. 057525

THIS IS TO CERTIFY THAT THE UNDERSIGNED IS THE OWNER OR AGENT
OF THE LAND SHOWN HEREON.

STATE OF LOUISIANA
COUNTY OF ORLEANS
CITY OF NEW ORLEANS
DATE: 05/15/06
FILE NO. 057525

THIS IS TO CERTIFY THAT THE UNDERSIGNED IS THE OWNER OR AGENT
OF THE LAND SHOWN HEREON.

STATE OF LOUISIANA
COUNTY OF ORLEANS
CITY OF NEW ORLEANS
DATE: 05/15/06
FILE NO. 057525

THIS IS TO CERTIFY THAT THE UNDERSIGNED IS THE OWNER OR AGENT
OF THE LAND SHOWN HEREON.

STATE OF LOUISIANA
COUNTY OF ORLEANS
CITY OF NEW ORLEANS
DATE: 05/15/06
FILE NO. 057525

THIS IS TO CERTIFY THAT THE UNDERSIGNED IS THE OWNER OR AGENT
OF THE LAND SHOWN HEREON.

STATE OF LOUISIANA
COUNTY OF ORLEANS
CITY OF NEW ORLEANS
DATE: 05/15/06
FILE NO. 057525

THIS IS TO CERTIFY THAT THE UNDERSIGNED IS THE OWNER OR AGENT
OF THE LAND SHOWN HEREON.

STATE OF LOUISIANA
COUNTY OF ORLEANS
CITY OF NEW ORLEANS
DATE: 05/15/06
FILE NO. 057525

THIS IS TO CERTIFY THAT THE UNDERSIGNED IS THE OWNER OR AGENT
OF THE LAND SHOWN HEREON.

STATE OF LOUISIANA
COUNTY OF ORLEANS
CITY OF NEW ORLEANS
DATE: 05/15/06
FILE NO. 057525

THIS IS TO CERTIFY THAT THE UNDERSIGNED IS THE OWNER OR AGENT
OF THE LAND SHOWN HEREON.

STATE OF LOUISIANA
COUNTY OF ORLEANS
CITY OF NEW ORLEANS
DATE: 05/15/06
FILE NO. 057525

THIS IS TO CERTIFY THAT THE UNDERSIGNED IS THE OWNER OR AGENT
OF THE LAND SHOWN HEREON.

STATE OF LOUISIANA
COUNTY OF ORLEANS
CITY OF NEW ORLEANS
DATE: 05/15/06
FILE NO. 057525


THIS IS TO CERTIFY THAT THE UNDERSIGNED IS THE OWNER OR AGENT
OF THE LAND SHOWN HEREON.

STATE OF LOUISIANA
COUNTY OF ORLEANS
CITY OF NEW ORLEANS
DATE: 05/15/06
FILE NO. 057525

APPROVED:
RECORDING COMMISSION
DATE: 05/15/06
FILE NO. 057525



THIS IS TO CERTIFY THAT THIS MAP IS MADE IN ACCORDANCE WITH
THE REQUIREMENTS OF THE LOUISIANA SURVEYING ACT OF 1967, AS AMENDED,
AND THAT THE SURVEYOR HAS BEEN DULY LICENSED BY THE BOARD OF
SURVEYING AND MAPPING, STATE OF LOUISIANA. THE SURVEYOR
HEREBY CERTIFIES THAT THE SURVEY WAS MADE IN ACCORDANCE
WITH THE REQUIREMENTS OF THE LOUISIANA SURVEYING ACT OF 1967,
AS AMENDED, AND THAT THE SURVEYOR HAS BEEN DULY LICENSED
BY THE BOARD OF SURVEYING AND MAPPING, STATE OF LOUISIANA.
DATE: DECEMBER 7, 2006
FILE: GREZAFFI, L.J.-RESUB



IN: 0
LOT 4A-1 AND LOTS 16-22

FOR
AERIE, I.I.C.



WETLANDS NOTE:
WETLANDS DETERMINATION WAS NOT REQUIRED

RTIFICATION:

VERIFICATION. It is to certify that this map was prepared in accordance with Louisiana Revised Statute 33:1501, which provides that "any person desiring to acquire land by adverse claim, or to acquire land and that this map conforms to the minimum standards for the accuracy and reliability of the map, shall be entitled to a survey as established by the Louisiana State Board of Registration for Professional Engineers and Land Surveyors."

STATE OF LOUISIANA
DAVID B. FAZENAS
REG. NO. 4733
REGISTERED PROFESSIONAL
8043435
L.E.C.E.

11/16/67
 David J. [Signature]
 11/16/67

SEWAGE DISPOSAL: _____ EXCEPT CONNECTION TO AN APPROVED SANITARY SEWER

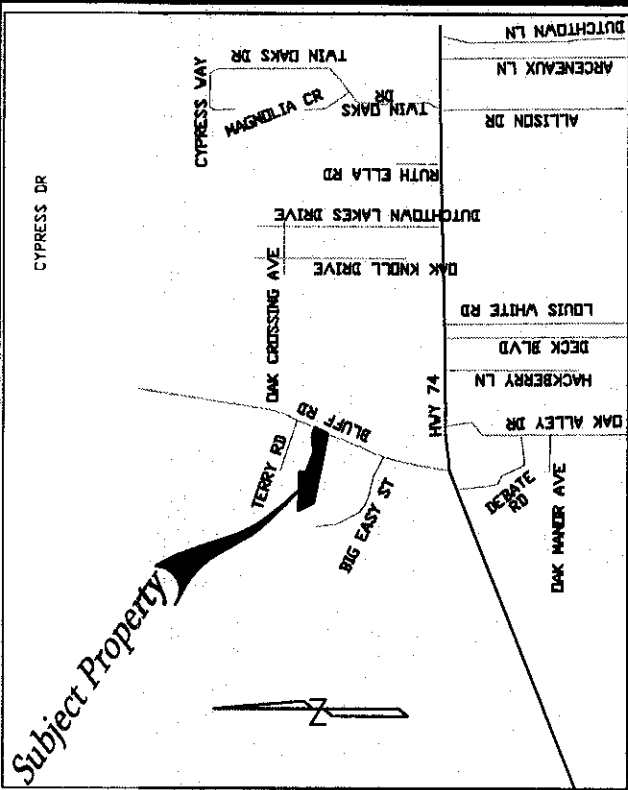
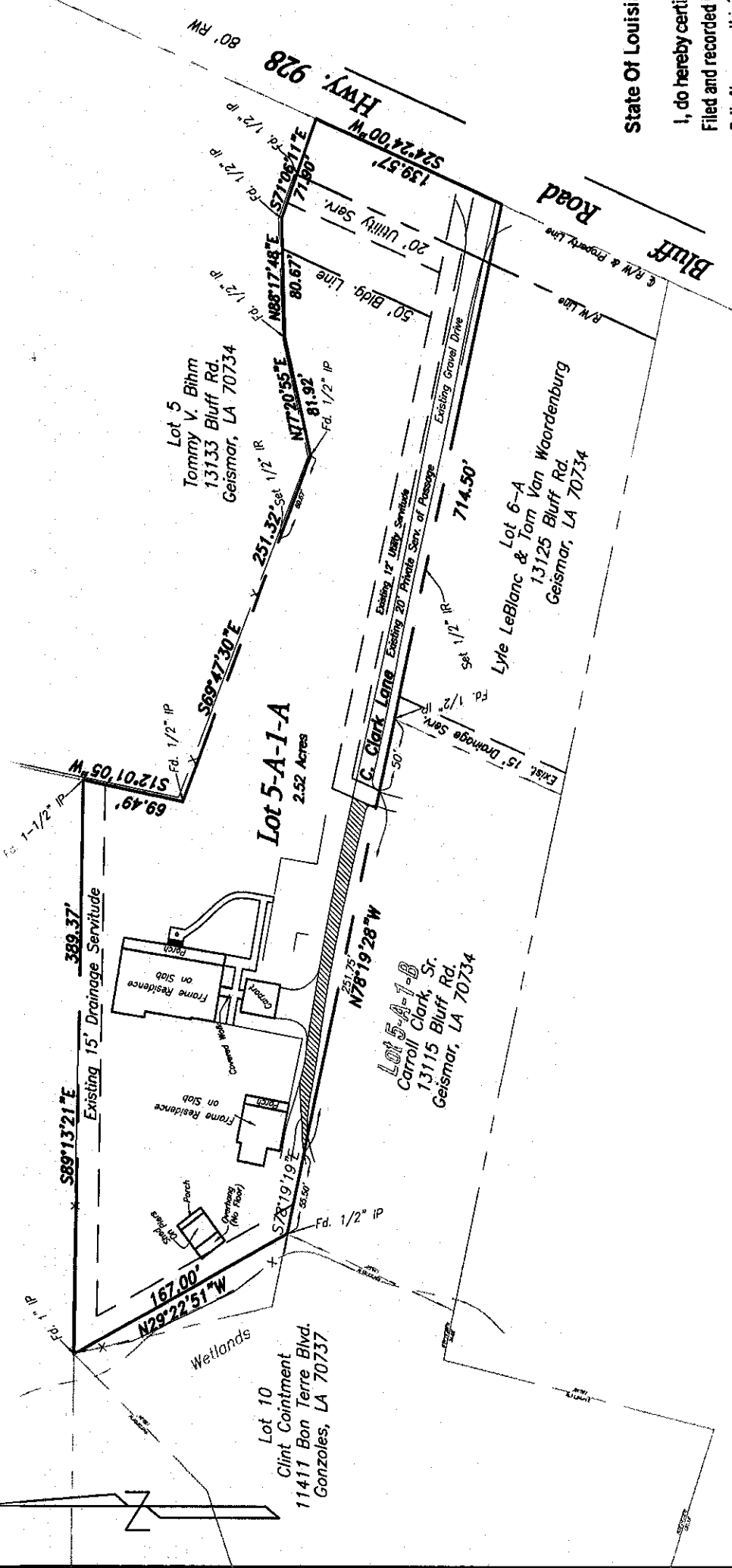
PEDICATION: THE STREETS AND RIGHTS-OF-WAY SHOWN HEREIN, ARE HEREBY DEDICATED TO THE USE OF THE PUBLIC FOR PROPER PURPOSES. ALL OTHER SPACES ARE DEDICATED TO THE GENERAL USE OF THE PUBLIC FOR PEACEFUL ENJOYMENT. THE GENERAL USE OF THE PUBLIC FOR PEACEFUL ENJOYMENT INCLUDES BUT IS NOT LIMITED TO: WALKING, BICYCLING, JOGGING, SKATEBOARDING, PLAYING BALLS, AND OTHER RECREATIONAL ACTIVITIES. THE DEDICATION IS SUBJECT TO ANY CHANGES OR MODIFICATIONS BY THE CITY ENGINEER OR RIGHT-OF-WAY DIVISION. NO IMPROVEMENTS SHALL BE CONSTRUCTED ON ANY SPACE FOR WHICH A DEDICATION HAS BEEN MADE UNLESS IT IS NECESSARY FOR ANY PURPOSE FOR WHICH THE DEDICATION WAS MADE.

DATE 11/27/2007

APPROVED: _____
DATE: 11/26/09
44423

808027

Brian & Joy Fonseca
35375 Terry Rd.
Geismar, LA 70734



Vicinity Map
Scale: 1" = 2000'

95c

INSTRUMENT # 013808027
FILED AND RECORDED
ASCENSION CLERK OF COURT
2012 SEP 25 11:17:03 AM
COB / MOB / OTHER

State Of Louisiana, Parish of Ascension

I, do hereby certify that the above and foregoing was received,
Filed and recorded in MOB Folio No. and COB
Folio No. this 25th day of Sept 2012

Henriette H. Langue
Clerk and Recorder

M. Lett
DEPUTY CLERK & RECORDER

CERTIFIED TRUE COPY BY

DEPUTY CLERK
SLIPFRT600

NOTES:

1.) NO ATTEMPT HAS BEEN MADE BY BENCHMARK GROUP, L.L.C. TO VERIFY TITLE, ACTUAL LEGAL OWNERSHIP, SERVITUDES, EASEMENTS, RIGHTS-OF-WAY, DEED RESTRICTIONS, WETLANDS OR ENVIRONMENTAL ISSUES OR OTHER ENCUMBRANCES ON THIS PROPERTY OTHER THAN THOSE FURNISHED BY THE CLIENT.

Map Showing Private Driveway

on
Lot 5-A-1-A, Carroll Clark, Sr. Property

Located in the Southeast Quarter of Section 16, Township 9 South, Range 2 East
Southeastern Land District East of the Mississippi River, Ascension Parish
Louisiana

for
David & Deborah Fazekas



BENCHMARK GROUP, L.L.C.

LAND SURVEYING • CIVIL ENGINEERING
LAND PLANNING • LANDSCAPE ARCHITECTURE

11328 PENNYWOOD AVENUE, BATON ROUGE, LOUISIANA 70809
PHONE: 225.368.2475 - FAX: 225.368.2476 - WWW.BENCHMARKGROUPLLC.COM

PROJECT NO.: Fazekas FILE NAME: Clark Property DRAWN BY: DBF DATE: 8/18/08

PRIVATE DRIVEWAY:

This portion on the "Private Driveway" is owned exclusively by the Owners of Lot 5-A-1-A, David B. and Deborah S. Fazekas and is not maintained by the Parish of Ascension. This portion is hereby granted in use to the family members of Lot 5-A-1-B for Access Only to the West portion of Lot 5-A-1-B until December 30th, 2015 or until ownership of one of the Lots changes. This is NOT intended for dedication to the public nor shall Ascension Parish maintain this driveway.

David B. Fazekas
David B. Fazekas, Co-Owner Lot 5-A-1-A

9/20/12
Date

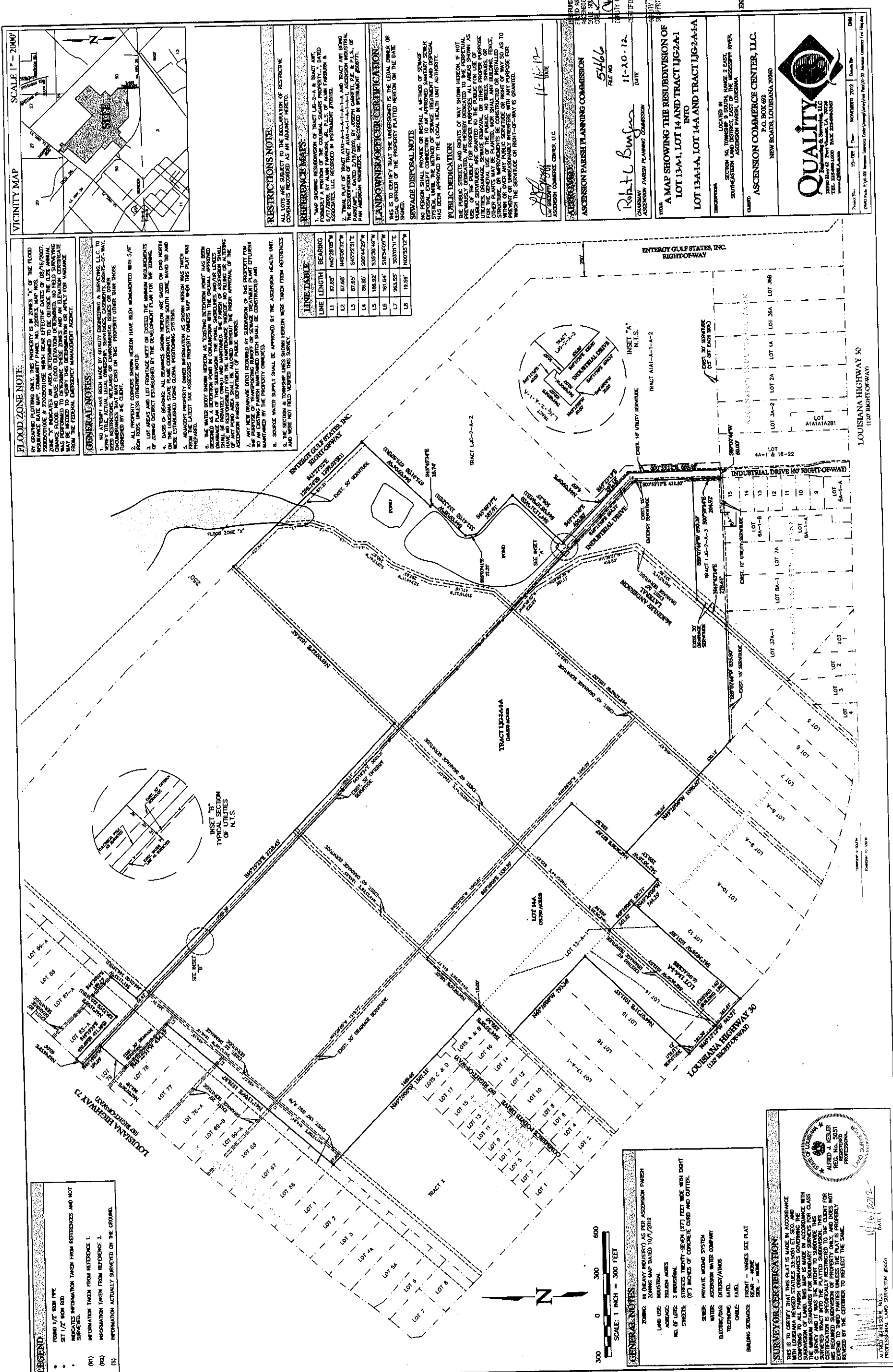
Deborah S. Fazekas
Deborah S. Fazekas, Co-Owner Lot 5-A-1-A

9/24/12
Date

Carroll E. Clark, Sr.
Carroll E. Clark, Sr., Owner Lot 5-A-1-B

9/22/12
Date

END OF DOCUMENT



REFERENCE MAPS:

1. "MAP SHOWING RESUBDIVISION OF TRACT LJG-2-A & TRACT AWT, FORMERLY A PORTION OF THE COLONIAL SUGARS PROPERTY...", DATED 6/17/2008, BY ALVIN FAIRBURN, JR., P.L.S. OF ALVIN FAIRBURN & ASSOCIATES, L.L.C. AS RECORDED IN THE OFFICIAL RECORDS OF THE ASCENSION PARISH CLERK OF COURT AS ENTRY NUMBER 705182.

2. "A MAP SHOWING THE RESUBDIVISION OF LOT 13-A-1, LOT 14 AND TRACT LJG-2-A-1 INTO LOT 13-A-1-A, LOT 14-A AND TRACT LJG-2-A-1-A-1", DATED 11/16/2012, BY ALFRED J. KESLER, P.L.S., OF QUALITY ENGINEERING AND SURVEYING, L.L.C. AS RECORDED IN THE OFFICIAL RECORDS OF THE ASCENSION PARISH CLERK OF COURT AS ENTRY NUMBER 812363.

3. "A MAP SHOWING RESUBDIVISION OF LOT TRACT LJG-2-A-1-A AND TRACT LJG-2-A-3 INTO LOT LJG-2-A-1-A-1 AND LOT LJG-2-A-3-A-1", DATED 11/8/2013, BY JAMIE M. BORDELON, P.L.S., OF QUALITY ENGINEERING AND SURVEYING, L.L.C.

BASIS OF BEARING **

THE BEARINGS SHOWN HEREON ARE BASED ON THE LOUISIANA STATE PLANE COORDINATE SYSTEM, SOUTH ZONE(1702), NAD 1983, AS DETERMINED BY GPS OBSERVATIONS. CONVERGENCE ANGLE = 05°05'32"

LEGEND

● FOUND 1/2" IRON PIPE
○ SET 1/2" IRON PIPE

LANDOWNER/OFFICER CERTIFICATION:

THIS IS TO CERTIFY THAT THE UNDERSIGNED IS THE LEGAL OWNER OR LEGAL OFFICER OF THE PROPERTY PLATTED HEREON ON THE DATE SIGNED.

SEWAGE DISPOSAL NOTE

NO PERSON SHALL PROVIDE OR INSTALL A METHOD OF SEWAGE DISPOSAL, EXCEPT CONNECTION TO AN APPROVED SANITARY SEWER SYSTEM, UNTIL THE METHOD OF SEWAGE TREATMENT AND DISPOSAL HAS BEEN APPROVED BY THE LOCAL HEALTH AUTHORITY.

DRAINAGE NOTE

ANY NEW DRAINAGE DITCH REQUIRED BY THE SUBDIVISION OF THIS PROPERTY FOR THE PURPOSE OF TRANSPORTING RUNOFF OR SEWAGE TREATMENT PLANT EFFLUENT TO AN EXISTING PARISH MAINTAINED DITCH SHALL BE CONSTRUCTED AND MAINTAINED BY THE PROPERTY OWNER(S).

WATER SUPPLY NOTE

SOURCE OF WATER SUPPLY SHALL BE APPROVED BY THE ASCENSION PARISH HEALTH UNIT.

PUBLIC DEDICATION

THE PUBLIC STREETS AND RIGHTS OF WAY SHOWN HEREON, IF NOT PREVIOUSLY DEDICATED, ARE HEREBY DEDICATED TO THE PERPETUAL USE OF THE PUBLIC FOR PROPER PURPOSES. ALL AREAS SHOWN AS PUBLIC SERVITUDES ARE GRANTED TO THE PUBLIC FOR USE OF UTILITIES, DRAINAGE, SEWAGE REMOVAL, OR OTHER PROPER PURPOSE FOR THE GENERAL USE OF THE PUBLIC. NO TREES, SHRUBS, OR OTHER PLANTS MAY BE PLANTED, NOR SHALL ANY BUILDING, FENCE, STRUCTURE, OR IMPROVEMENTS BE CONSTRUCTED OR INSTALLED WITHIN OR OVER ANY PUBLIC SERVITUDE OR RIGHT OF WAY SO AS TO PREVENT OR UNREASONABLY INTERFERE WITH ANY PURPOSE FOR WHICH THE SERVITUDE OR RIGHT-OF-WAY IS GRANTED.

L.J. Grezaffi
L.J. GREZAFFI
L.J.G. LAND COMPANY

11-8-13
DATE

APPROVED
ASCENSION PARISH PLANNING COMMISSION

5667
FILE NO.
8 Nov 13
DATE

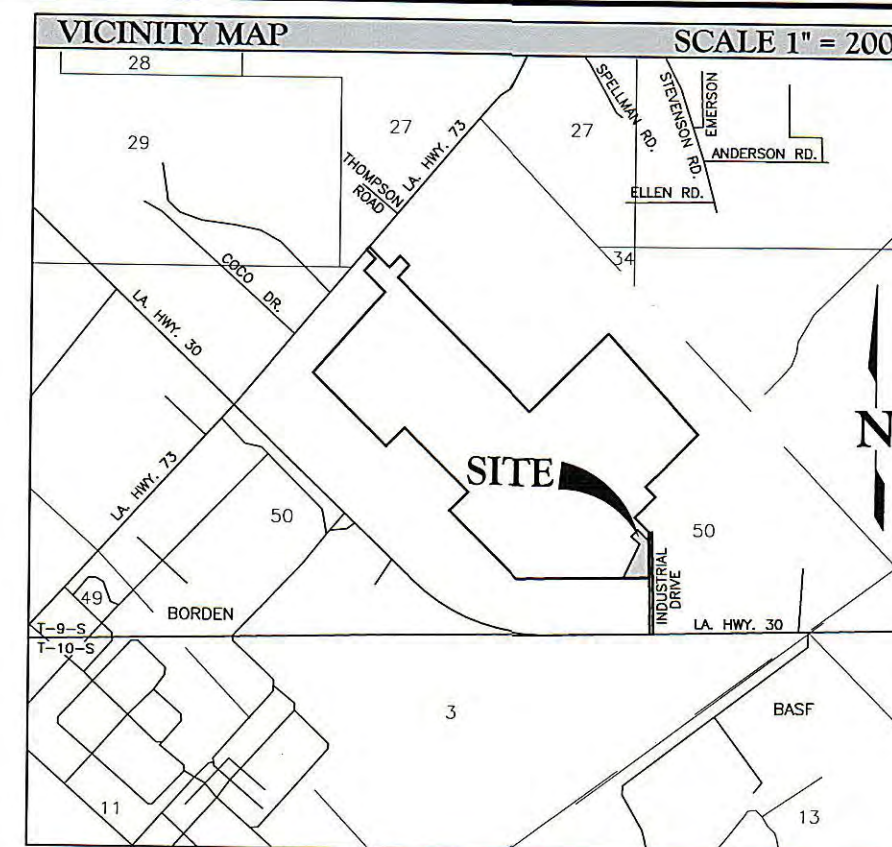

CHARTMAN
ASCENSION PARISH PLANNING COMMISSION

CERTIFICATION

THIS IS TO CERTIFY THAT THIS PLAT IS MADE IN ACCORDANCE WITH LOUISIANA REVISED STATUTES 33:5051 ET. SEQ. AND CONFORMS TO ALL PARISH ORDINANCES GOVERNING THE SUBDIVISION OF LAND. THIS MAP IS MADE IN ACCORDANCE WITH THE MINIMUM STANDARDS FOR BOUNDARY SURVEYS FOR CLASS C SURVEY AND IT WAS THE INTENT TO SUBDIVIDE THIS SURVEYED TRACT INTO THE PLATTED SUBDIVISION. THIS CERTIFICATION IS SPECIFICALLY RESTRICTED TO THE CLIENT FOR HIS REQUIRED SUBDIVISION OF PROPERTY ONLY, AND DOES NOT EXTEND TO THIRD PARTIES UNLESS THE PLAT IS PROPERLY REVISED BY THE CERTIFIER TO REFLECT THE SAME.

Jamie M. Bordelon
JAMIE M. BORDELON
PROFESSIONAL LAND SURVEYOR #4977

11-8-2013
DATE



GENERAL NOTES:

PROPERTY RESTRICTIONS, SERVITUDES, RIGHT-OF-WAYS, EASEMENTS AND/OR OTHER BURDENS, OTHER THAN THOSE NOTED, MAY EXIST ON THIS PROPERTY AND OWNERS OR POTENTIAL BUYERS SHOULD ALSO BE AWARE. ABSTRACTING FOR VERIFICATION OF TITLE AND/OR ACTUAL OWNERSHIP WAS NOT IN THE SCOPE OF THIS SURVEY MADE BY QUALITY ENGINEERING AND SURVEYING, L.L.C.

WETLAND DELINEATION OR DETERMINATION WAS NOT REQUESTED NOR INCLUDED IN THIS SURVEY.

THE UTILITY LINES SHOWN HEREON HAVE BEEN LOCATED THROUGH LA ONE CALL OR WITH THE CLIENT'S REPRESENTATIVE. THERE MAY BE ADDITIONAL UNDERGROUND UTILITIES THAT HAVE NOT BEEN LOCATED.

FLOOD CERTIFICATION

BY GRAPHIC PLOTTING ONLY, THIS PROPERTY IS IN ZONES "X" OF THE FLOOD INSURANCE RATE MAP, COMMUNITY PANEL NO. 220013, MAP NOS. 22005C0100E & 22005C0105E WHICH BEAR EFFECTIVE DATES OF 08/16/2007. ZONE "X" INDICATES AN AREA DETERMINED TO BE OUTSIDE THE 0.2% ANNUAL CHANCE FLOOD. NO BASE FLOOD ELEVATION DETERMINED. NO FIELD SURVEYING WAS PERFORMED TO DETERMINE THESE ZONES AND AN ELEVATION CERTIFICATE MAY BE NEEDED TO VERIFY THIS DETERMINATION OR APPLY FOR VARIANCE FROM THE FEDERAL EMERGENCY MANAGEMENT AGENCY.

SITE DATA

ZONING: HEAVY INDUSTRY (HI)
TOTAL AREA BEING SUBDIVIDED 14.958 ACRES
TOTAL NO. OF LOTS 8
STREETS 60' PUBLIC RIGHT-OF-WAY
UTILITIES AND DISTRICTS
ELECTRICITY: ENTERGY
WATER: ASCENSION WATER COMPANY
TELEPHONE: EATEL
GAS: ATMOS
CABLE: EATEL
BUILDING SETBACKS: FRONT - NONE
REAR - NONE
SIDE - NONE

State Of Louisiana, Parish of Ascension

I, do hereby certify that the above and foregoing was received,
Filed and recorded in MGB Folio No. 5667 and CUB
this 8th day of Nov 2013

Kenneth H. Langue
Clerk and Recorder

INSTRUMENT # 008386-33
FILED AND RECORDED
ASCENSION CLERK OF COURT
2013 NOV 08 11:03:04 AM
JMS
OTHER
DEPUTY CLERK
RECORDER
DEPUTY CLERK
SLIPPRINT002

TITLE: MAP SHOWING RESUBDIVISION OF	
PROJECT: LOT LJG-2-A-3-A INTO LOTS LJG-2-A-3-A-1, LJG-2-A-3-A-2, LJG-2-A-3-A-3, LJG-2-A-3-A-4, LJG-2-A-3-A-5, LJG-2-A-3-A-6, LJG-2-A-3-A-7 AND LJG-2-A-3-A-8	
LOCATION: SECTION 50, TOWNSHIP 9 SOUTH, RANGE 2 EAST, SOUTHEASTERN LAND DISTRICT, EAST OF THE MISSISSIPPI RIVER, ASCENSION PARISH, LOUISIANA	
CLIENT: L.J.G. LAND COMPANY, L.L.C.	
DATE OF SURVEY: AUGUST 12, 2013	PROJECT NO.: 10-001
PARTY CHIEF: JP	PAGE: 69
FIELD BOOK: BK-100	CALC BY: JMB
DRAWN BY: JRF	CHECKED BY: JMB
SHEET: 1	OF 1

QUALITY
Engineering & Surveying, LLC
18350 Hwy 42, Port Vincent, LA 70226
TEL 225-698-1600 FAX 225-698-3367
www.QESLA.com

#838635

REFERENCE MAPS:

1. "FINAL PLAT OF ASCENSION COMMERCE CENTER FIRST FILING.", DATED 9/3/2009, BY ALAN FAIRBURN, JR., P.L.S. OF ALVIN FAIRBURN & ASSOCIATES, LLC.

2. "A MAP SHOWING THE RESUBDIVISION OF LOT 13-A-1, LOT 14 AND TRACT LUG-2-A-1 INTO LOT 13-A-1-A, LOT 14-A AND TRACT LUG-2-A-1-A.", DATED 11/16/2012, BY ALFRED J. KESLER, P.L.S., OF QUALITY ENGINEERING AND SURVEYING, L.L.C. AS RECORDED IN THE OFFICIAL RECORDS OF THE ASCENSION PARISH CLERK OF COURT AS ENTRY NUMBER 812363.

BASIS OF BEARING **

THE BEARINGS SHOWN HEREON ARE BASED
ON THE LOUISIANA STATE PLANE COORDINATE
SYSTEM, SOUTH ZONE(1702), NAD 1983. AS
DETERMINED BY GPS OBSERVATIONS.
CONVERGENCE ANGLE = 05°05'32"

LEGEND

- FOUND 1/2" IRON PIPE
- SET 1/2" IRON PIPE

LANDOWNER/OFFICER CERTIFICATION:

THIS IS TO CERTIFY THAT THE UNDERSIGNED IS THE LEGAL OWNER OR LEGAL OFFICER OF THE PROPERTY PLATTED HEREON ON THE DATE SIGNED.

SEWAGE DISPOSAL NOTE

NO PERSON SHALL PROVIDE OR INSTALL A METHOD OF SEWAGE DISPOSAL, EXCEPT CONNECTION TO AN APPROVED SANITARY SEWER SYSTEM, UNTIL THE METHOD OF SEWAGE TREATMENT AND DISPOSAL HAS BEEN APPROVED BY THE LOCAL HEALTH AUTHORITY.

DRAINAGE NOTE

ANY NEW DRAINAGE DITCH REQUIRED BY THE SUBDIVISION OF THIS PROPERTY FOR THE PURPOSE OF TRANSPORTING RUNOFF OR SEWAGE TREATMENT PLANT EFFLUENT TO AN EXISTING PARISH MAINTAINED DITCH SHALL BE CONSTRUCTED AND MAINTAINED BY THE PROPERTY OWNER(S).

WATER SUPPLY NOTE

SOURCE OF WATER SUPPLY SHALL BE APPROVED BY THE ASCENSION PARISH HEALTH UNIT.

PUBLIC DEDICATION

THE PUBLIC STREETS AND RIGHTS OF WAY SHOWN HEREON, IF NOT PREVIOUSLY DEDICATED, ARE HEREBY DEDICATED TO THE PERPETUAL USE OF THE PUBLIC FOR PROPER PURPOSES, ALL AREAS SHOWN AS PUBLIC SERVITUDES ARE GRANTED TO THE PUBLIC FOR USE OF UTILITIES, DRAINAGE, SEWAGE REMOVAL, OR OTHER PROPER PURPOSES. THE PUBLIC STREETS AND RIGHTS OF WAY SHOWN HEREON, IF NOT PREVIOUSLY PLANTED, GENERAL USE OF THE PUBLIC AND OTHER PURPOSES, OTHER PLANTS MAY BE PLANTED, NOR SHALL ANY STRUCTURE OR IMPROVEMENTS BE CONSTRUCTED OR INSTALLED WITHIN OR OVER ANY PUBLIC SERVITUDE OR RIGHT OF WAY SO AS TO PREVENT OR UNREASONABLY INTERFERE WITH ANY PURPOSE FOR WHICH THE SERVITUDE OR RIGHT-OF-WAY IS GRANTED.


L.J. GREZAFFI
L.J.G. LAND COMPANY

11-8-13
DATE


APPROVED

ASCENSION PARISH PLANNING COMMISSION

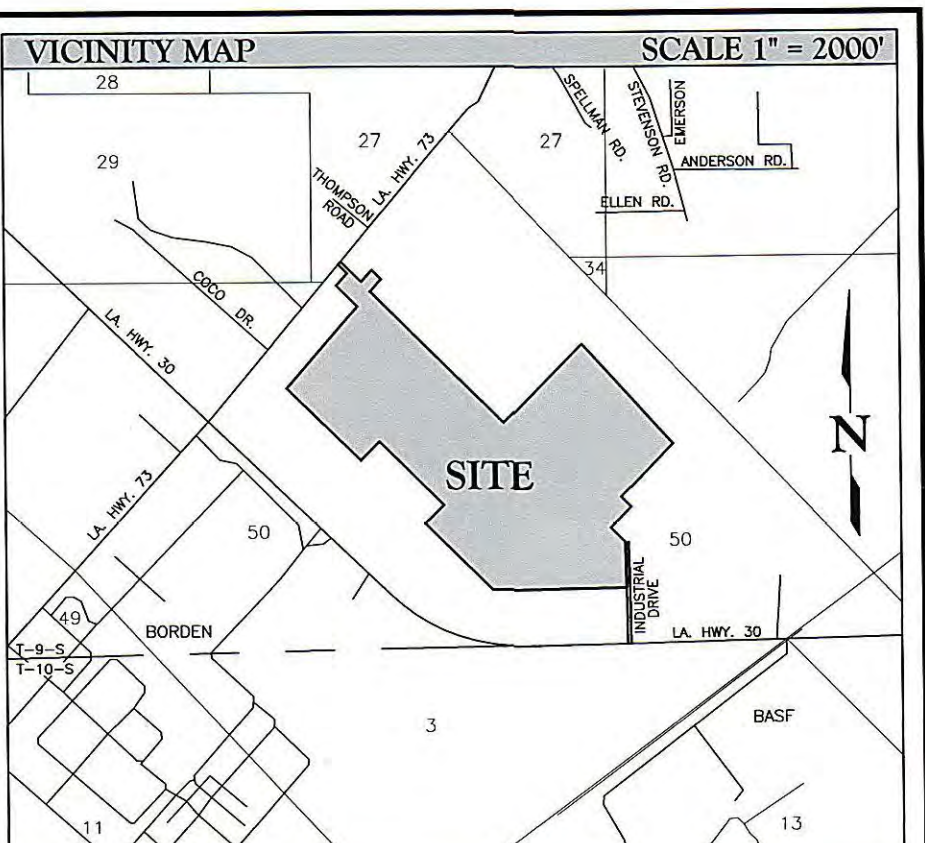
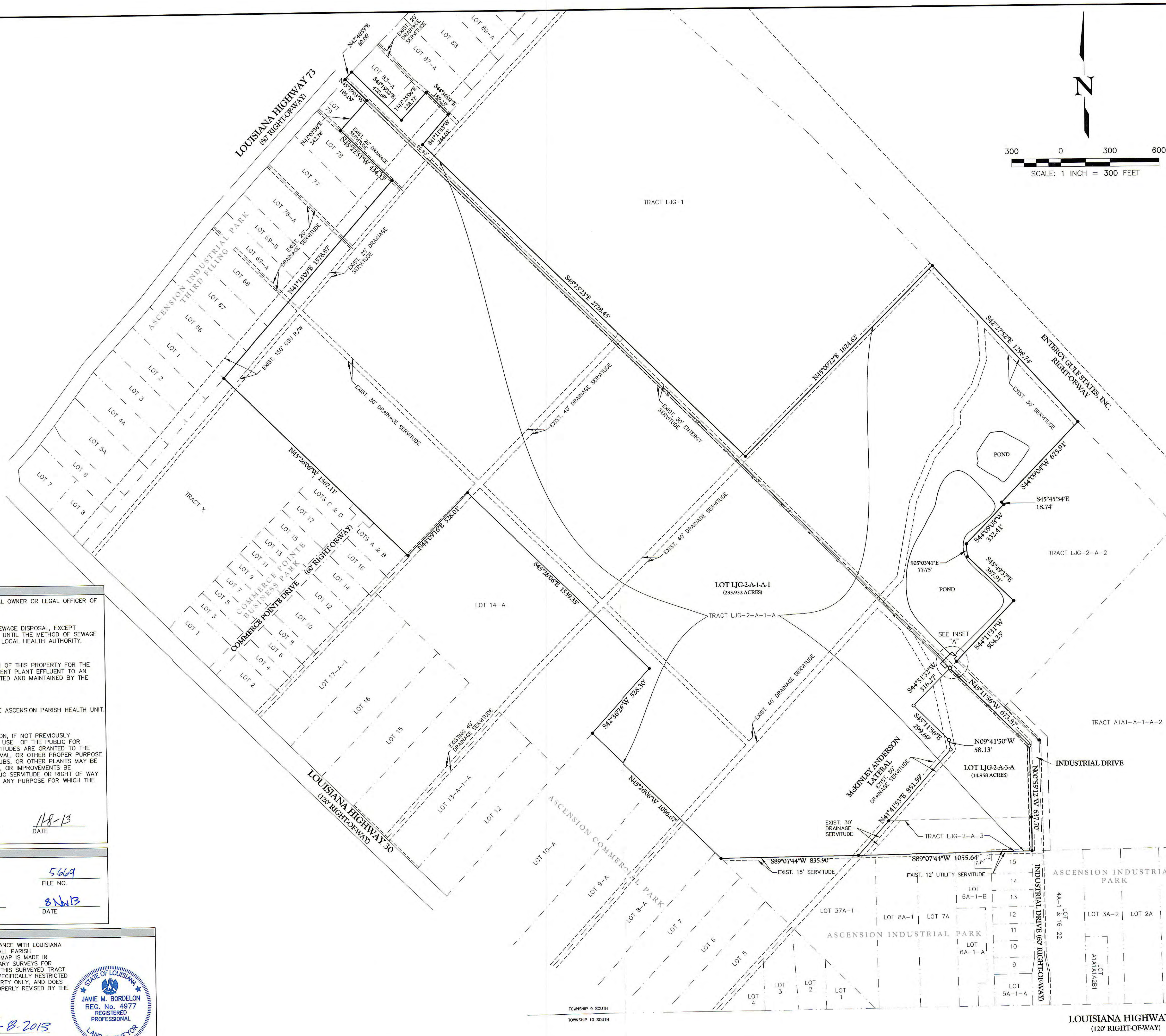
FILE NO. _____
DATE 8 Nov

CERTIFICATION

THIS IS TO CERTIFY THAT THIS PLAT IS MADE IN ACCORDANCE WITH LOUISIANA REVENUE STATUTES 33:5051 ET. SEQ. AND CONFORMS TO ALL PARISH ORDINANCES GOVERNING THE SUBDIVISION OF LAND. THIS MAP IS MADE IN ACCORDANCE WITH THE MINIMUM STANDARDS FOR BOUNDARY SURVEYS FOR CLASS C SURVEY AND IT WAS THE INTENT TO SUBDIVIDE THIS SURVEYED TRACT INTO THE PLATTED SUBDIVISION. THIS CERTIFICATION IS NOT A REQUIREMENT REFERRED TO THE CLIENT FOR THE SUBDIVISION OF PROPERTY ONLY, AND DOES NOT EXTEND TO THIRD PARTIES UNLESS THE PLAT IS PROPERLY REVISED BY THE CERTIFIER TO REFLECT THE SAME.


JAMIE M. BORDELON
PROFESSIONAL LAND SURVEYOR #4977

11-8-2013
DATE



GENERAL NOTES

PROPERTY RESTRICTIONS, SERVITUDES, RIGHT-OF-WAYS, EASEMENTS AND/OR OTHER BURDENS, OTHER THAN THOSE NOTED, MAY EXIST ON THIS PROPERTY AND OWNERS OR POTENTIAL BUYERS SHOULD ALSO BE AWARE. ABSTRACTING FOR VERIFICATION OF TITLE AND/OR ACTUAL OWNERSHIP WAS NOT IN THE SCOPE OF THIS SURVEY MADE BY QUALITY ENGINEERING AND SURVEYING, L.L.C.

WETLAND DELINEATION OR DETERMINATION WAS NOT REQUESTED NOR INCLUDED IN THIS SURVEY.

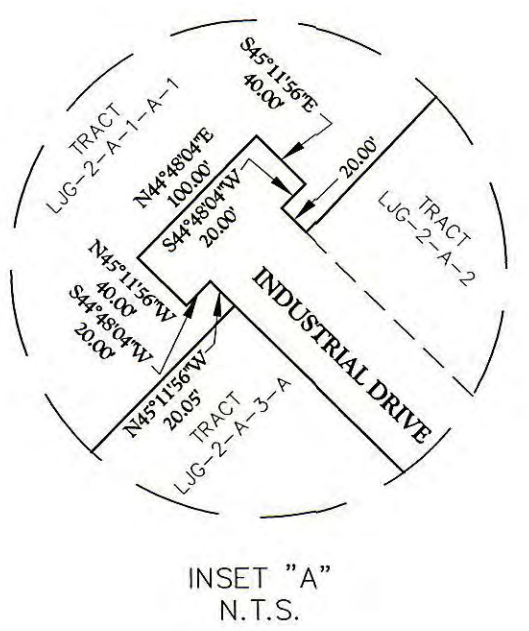
THE UTILITY LINES SHOWN HEREON HAVE BEEN LOCATED THROUGH LA ONE CALL OR WITH THE CLIENT'S REPRESENTATIVE. THERE MAY BE ADDITIONAL UNDERGROUND UTILITIES THAT HAVE NOT BEEN LOCATED.

FLOOD CERTIFICATION

ONLY GRAPHIC PLOTTING ONLY. THIS PROPERTY IS IN ZONES "X" OF THE FLOOD INSURANCE RATE MAP, COMMUNITY PANEL NO. 220013, MAP NOS. 22005C0100E & 22005C0100E WHICH BEAR EFFECTIVE DATES OF 08/16/2007. ZONE "X" INDICATES AN AREA DETERMINED TO BE OUTSIDE THE 0.2% ANNUAL CHANCE FLOOD. NO BASE FLOOD ELEVATION DETERMINED. NO FIELD SURVEYING WAS PERFORMED TO DETERMINE THESE ZONES AND AN ELEVATION CERTIFICATE MAY BE REQUIRED TO VERIFY THIS DETERMINATION OR APPLY FOR VARIANCE FROM THE FEDERAL EMERGENCY MANAGEMENT AGENCY.

SITE DATA

ZONING: HEAVY INDUSTRY (HI)	
TOTAL AREA BEING SUBDIVIDED	248.890 ACRES
TOTAL NO. OF LOTS	2
STREETS	60' PUBLIC RIGHT-OF-WAY
<u>UTILITIES AND DISTRICTS</u>	
ELECTRICITY:	ENERGY
WATER:	ASCENSION WATER COMPANY
TELEPHONE:	EATEL
GAS:	ATMOS
CABLE:	EATEL
BUILDING SETBACKS:	FRONT - NONE
	REAR - NONE
	SIDE - NONE



State Of Louisiana, Parish of Ascension

I, do hereby certify that the above and foregoing was received.
 Filed and recorded in MCB _____ Folio No. _____ and CMB _____
 Folio No. _____ this 8th day of Nov 2013

INSTRUMENT # 00838636
FILED AND RECORDED
ASCENSION CLERK OF COURT
2013 MAY 08 11:11:09 AM
CDB - MCB - OTHER
Washington
DEPUTY CLERK & RECORDER

CERTIFIED TRUE COPY BY

DEPUTY CLERK
SLIPFRIGO:2

TITLE: <h1 style="text-align: center;">MAP SHOWING RESUBDIVISION OF</h1>	
PROJECT: <h2 style="text-align: center;">TRACT LJV-2-A-1-A AND TRACT LJV-2-A-3 INTO LOT LJV-2-A-1-A-1 AND LOT LJV-2-A-3-A</h2>	
LOCATION: SECTION 50, TOWNSHIP 9 SOUTH, RANGE 2 EAST, SOUTHEASTERN LAND DISTRICT, EAST OF THE MISSISSIPPI RIVER, ASCENSION PARISH, LOUISIANA	
CLIENT: <h3 style="text-align: center;">L.J.G. LAND COMPANY, L.L.C.</h3>	
DATE OF SURVEY: AUGUST 12, 2013	<small>(CADD File) 01/01/13 Avenue Ceresius, Caddisville, Louisiana 70517 (Caddisville) 01/01/13 Avenue Ceresius, Caddisville, Louisiana 70517 (Caddisville)</small>
PARTY CHIT: PROJECT NO. JP 10-001	
FIELD BOOK: BK-100 PAGE: 69	
DRAWN BY: JRF CALC BY: JMB	
CHECKED BY: JMB	
SHEET: 1 OF 1	

#838636

852905

REFERENCE MAPS:

1. "MAP SHOWING RESUBDIVISION OF LOT 6, LOT 7 & LOT 8-A INTO LOT 6-A, LOT 7-A & LOT 8-A-1 ASCENSION COMMERCIAL PARK...", DATED 3/24/2014, BY JAMIE M. BORDELON, P.L.S. OF QUALITY ENGINEERING & SURVEYING, L.L.C. AS RECORDED IN THE OFFICIAL RECORDS OF THE ASCENSION PARISH CLERK OF COURT AS ENTRY NUMBER 846623.
2. "MAP SHOWING RESUBDIVISION OF TRACT Y-2, LOTS 8, 9 & 17-A, OF ASCENSION COMMERCIAL PARK, INTO TRACT Y-2-A, LOTS 8-A, 9-A & 17-A-1...", DATED 7/03/2007, BY ALVIN FAIRBURN JR., P.L.S. OF ALVIN FAIRBURN & ASSOCIATES, L.L.C. AS RECORDED IN THE OFFICIAL RECORDS OF THE ASCENSION PARISH CLERK OF COURT AS ENTRY NUMBER 675146.
3. "FINAL PLAT OF LOTS 1-17 & TRACT 'X' & TRACT 'Y' ASCENSION COMMERCIAL PARK...", DATED 10/8/2003, BY WILFRED J. FONTENOT, P.L.S. OF ALVIN FAIRBURN & ASSOCIATES, L.L.C. AS RECORDED IN THE OFFICIAL RECORDS OF THE ASCENSION PARISH CLERK OF COURT AS ENTRY NUMBER 562318.

BASIS OF BEARING **

THE BEARINGS SHOWN HEREON ARE BASED ON THE LOUISIANA STATE PLANE COORDINATE SYSTEM, SOUTH ZONE (1702), NAD 1983, AS DETERMINED BY GPS OBSERVATIONS.

CONVERGENCE ANGLE = 00°10'10"

* REFERENCE BEARING TAKEN FROM REFERENCE MAP NO. 1.

LEGEND

(S) SURVEYED BEARING/DISTANCE

● FOUND 1/2" IRON ROD (UNLESS NOTED)

○ SET 1/2" IRON ROD

LANDOWNER/OFFICER CERTIFICATION:

THIS IS TO CERTIFY THAT THE UNDERSIGNED IS THE LEGAL OWNER OR LEGAL OFFICER OF THE PROPERTY PLATED HEREON ON THE DATE SIGNED.

SEWAGE DISPOSAL NOTE

NO PERSON SHALL PROVIDE OR INSTALL A METHOD OF SEWAGE DISPOSAL, EXCEPT CONNECTION TO AN APPROVED SANITARY SEWER SYSTEM, UNTIL THE METHOD OF SEWAGE TREATMENT AND DISPOSAL HAS BEEN APPROVED BY THE LOCAL HEALTH AUTHORITY.

DRAINAGE NOTE

ANY NEW DRAINAGE DITCH REQUIRED BY THE SUBDIVISION OF THIS PROPERTY FOR THE PURPOSE OF TRANSPORTING RUNOFF OR SEWAGE TREATMENT PLANT EFFLUENT TO AN EXISTING PARISH MAINTAINED DITCH SHALL BE CONSTRUCTED AND MAINTAINED BY THE PROPERTY OWNER(S).

WATER SUPPLY NOTE

SOURCE OF WATER SUPPLY SHALL BE APPROVED BY THE ASCENSION PARISH HEALTH UNIT.

PUBLIC DEDICATION

THE PUBLIC STREETS AND RIGHTS OF WAY SHOWN HEREON, IF NOT PREVIOUSLY DEDICATED, ARE HEREBY DEDICATED TO THE PERPETUAL USE OF THE PUBLIC FOR PROPER PURPOSES. ALL AREAS SHOWN AS PUBLIC SERVITUDES ARE GRANTED TO THE PUBLIC FOR USE OF UTILITIES, DRAINAGE, SEWAGE REMOVAL, OR OTHER PROPER PURPOSE FOR THE GENERAL USE OF THE PUBLIC. NO TREES, SHRUBS, OR OTHER PLANTS MAY BE PLANTED, NOR SHALL ANY BUILDING, FENCE, STRUCTURE, OR IMPROVEMENTS BE CONSTRUCTED OR INSTALLED WITHIN OR OVER ANY PUBLIC SERVITUDE OR RIGHT OF WAY SO AS TO PREVENT OR UNREASONABLY INTERFERE WITH ANY PURPOSE FOR WHICH THE SERVITUDE OR RIGHT-OF-WAY IS GRANTED.

L.L. Grezaff
L.L. GREZAFF
L.J.G. LAND COMPANY
LOT 6-A-1, LOT 7-A-1

6-16-14
DATE

APPROVED

ASCENSION PARISH PLANNING COMMISSION

5815
FILE NO.

Monie Bishop
CHAIRMAN
ASCENSION PARISH PLANNING COMMISSION

18 Jun 2014
DATE

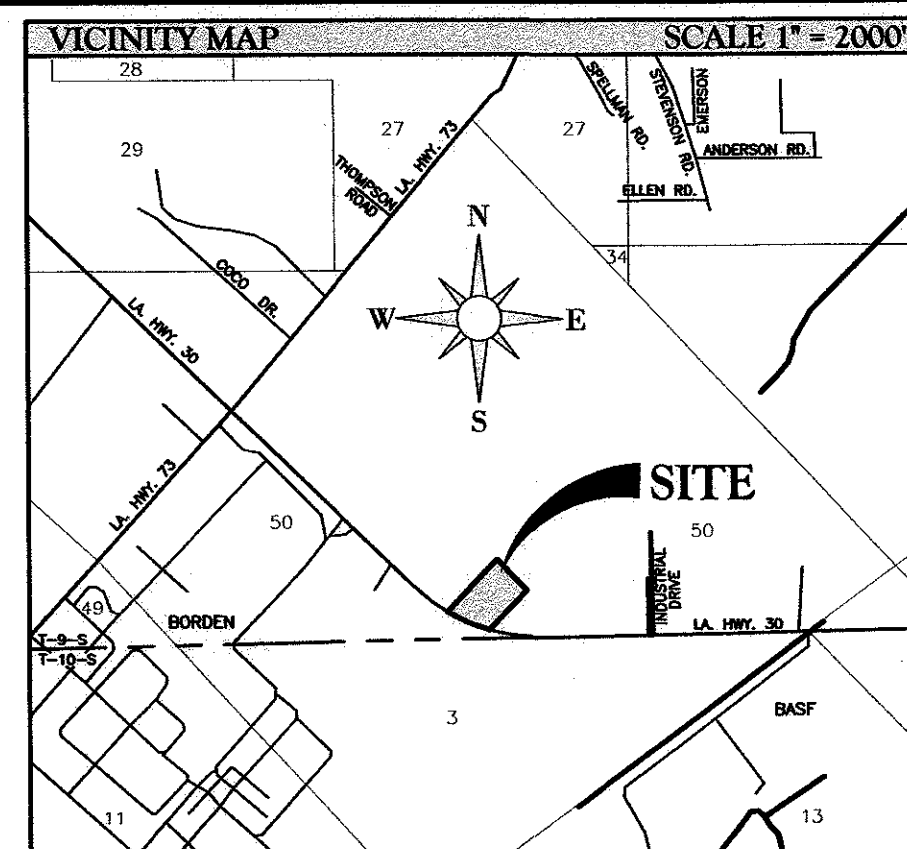
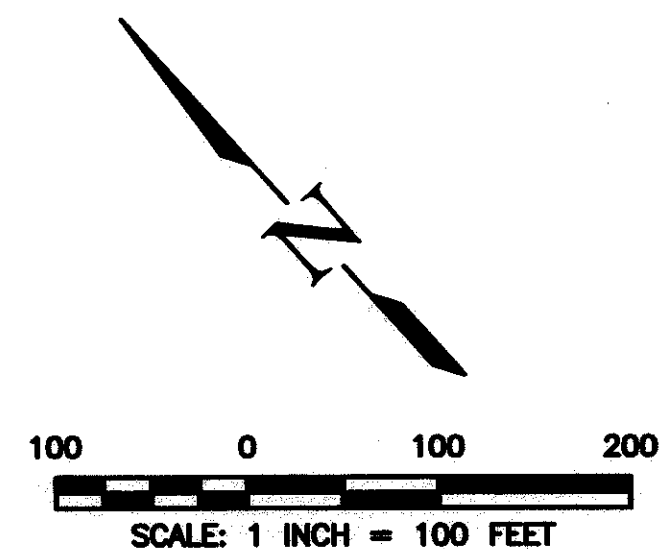
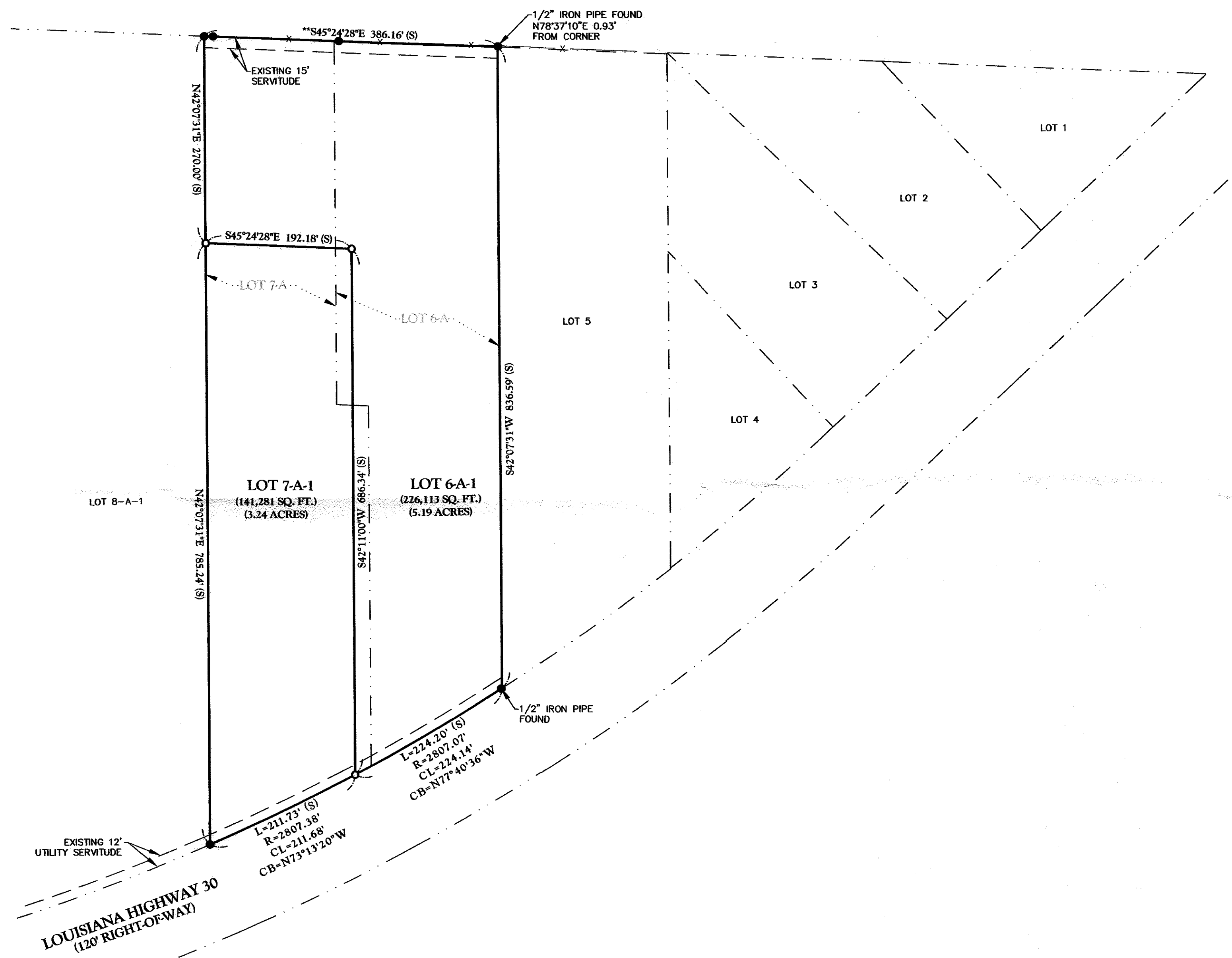
CERTIFICATION

THIS IS TO CERTIFY THAT THIS PLAT IS MADE IN ACCORDANCE WITH LOUISIANA REVISED STATUTES 33:501 ET. SEQ. AND CONFORMS TO ALL PARISH ORDINANCES GOVERNING THE SUBDIVISION OF LAND. THIS MAP IS MADE IN ACCORDANCE WITH THE MINIMUM STANDARDS FOR BOUNDARY SURVEYS FOR CLASS B SURVEY AND IT WAS THE INTENT TO SUBDIVIDE THIS SURVEYED TRACT INTO THE PLATTED SUBDIVISION. THIS CERTIFICATION IS SPECIFICALLY RESTRICTED TO THE CLIENT FOR HIS REQUIRED SUBDIVISION OF PROPERTY ONLY, AND DOES NOT EXTEND TO THIRD PARTIES UNLESS THE PLAT IS PROPERLY REVISED BY THE CERTIFIER TO REFLECT THE SAME.

Jamie M. Bordelon
JAMIE M. BORDELON
PROFESSIONAL LAND SURVEYOR #4977

6/16/2014
DATE

STATE OF LOUISIANA
JAMIE M. BORDELON
REG. NO. 4977
REGISTERED
PROFESSIONAL
LAND SURVEYOR



GENERAL NOTES:

THIS SURVEY WAS BASED ON INFORMATION PROVIDED BY THE CLIENT, AND/OR CURRENT TITLE INFORMATION FROM PUBLIC RECORDS SOURCES, AND IS SUBJECT TO THOSE FACTS AND PRE-EXISTING ENCUMBRANCES SUCH AS SERVITUDES, RIGHTS OF WAY, BUILDING SETBACKS, AND OTHER COVENANTS AND/OR RESTRICTIONS, WHICH COULD BE DISCLOSED BY A COMPLETE TITLE SEARCH. A COMPREHENSIVE TITLE ABSTRACT WAS NOT REQUESTED BY THE CLIENT NOR WAS WITHIN THE SCOPE OF THIS SURVEY.

WETLAND DELINEATION OR ENVIRONMENTAL ASSESSMENTS WERE NOT PERFORMED NOR WERE WITHIN THE SCOPE OF THIS SURVEY.

UNDERGROUND UTILITIES SHOWN HEREON ARE FOR EXHIBIT ONLY AND REPRESENT PAINTED LINES AND MARKS PROVIDED ON SITE BY UTILITY OWNER REPRESENTATIVES THROUGH THE LA ONE CALL SERVICE. NO ATTEMPT WAS MADE BY QUALITY ENGINEERING AND SURVEYING, L.L.C. TO VERIFY THE ACCURACY OF THE LOCATION, TYPE, AND DEPTH OF ANY UNDERGROUND UTILITY NOT VISIBLE OR READILY ACCESSIBLE TO THE SURVEY PARTY. LA ONE CALL SHOULD BE NOTIFIED WITHIN 48 HOURS PRIOR TO ANY CONSTRUCTION ON SITE.

THE WORD 'CERTIFY' OR 'CERTIFICATION' AS SHOWN HEREON MEANS AN EXPRESSION OF PROFESSIONAL OPINION REGARDING THE FACTS OF THE SURVEY AND DOES NOT CONSTITUTE A WARRANTY OR GUARANTEE, EXPRESSED OR IMPLIED.

FLOOD CERTIFICATION

BY GRAPHIC PLOTTING ONLY, THIS PROPERTY IS IN ZONE "X" OF THE FLOOD INSURANCE RATE MAP, COMMUNITY PANEL NO. 220013, MAP NO. 22005C0105E WHICH BEARS AN EFFECTIVE DATE OF 8/16/2007. ZONE "X" INDICATES AN AREA DETERMINED TO BE OUTSIDE THE SPECIAL FLOOD HAZARD ZONE INUNDATED BY THE 100-YEAR FLOOD. NO FIELD SURVEYING WAS PERFORMED TO DETERMINE THIS ZONE AND AN ELEVATION CERTIFICATE MAY BE NEEDED TO VERIFY THIS DETERMINATION OR APPLY FOR VARIANCE FROM THE FEDERAL EMERGENCY MANAGEMENT AGENCY.

SITE DATA

ZONING: HEAVY INDUSTRY (HI)

TOTAL AREA BEING SUBDIVIDED: 8.43 ACRES

TOTAL NO. OF LOTS: 2

STREETS: 120' PUBLIC RIGHT-OF-WAY

UTILITIES AND DISTRICTS

ELECTRICITY: ENTERGY

WATER: ASCENSION WATER COMPANY

TELEPHONE: EATEL

GAS: ATMOS

CABLE: EATEL

BUILDING SETBACKS: ZONNING HI: FRONT - NONE, REAR - NONE, SIDE - NONE

INSTRUMENT # 00052905
FILED AND RECORDED
ASCENSION CLERK OF COURT
2014 JUN 24 08:44:48 AM
CODE: 1003 OTHER: _____
DEPUTY CLERK & RECORDER
CERTIFIED TRUE COPY BY
DEPUTY CLERK
SLIPPK1602

State of Louisiana Parish of Ascension
I, the undersigned, being duly sworn and foregoing any interest, do hereby certify that the above and foregoing was received and recorded in the Public Records of the Parish of Ascension, Louisiana, on the 24th day of June, 2014, at the Ascension Parish Clerk of Court's Office.

Deputy Clerk

MAP SHOWING RESUBDIVISION OF

LOT 6-A & LOT 7-A INTO LOT 6-A-1 & LOT 7-A-1 ASCENSION COMMERCIAL PARK

LOCATION: SECTION 50, TOWNSHIP 9 SOUTH, RANGE 2 EAST, SOUTHEASTERN LAND DISTRICT, EAST OF THE MISSISSIPPI RIVER, ASCENSION PARISH, LOUISIANA

CLIENT: L.J.G. LAND COMPANY, L.L.C.

DATE OF SURVEY: MARCH 27, 2014

PARTY CHECKED: PROJECTING: 14-044

FIELD BOOK: PAGE: 18

DRAWN BY: JMB

CHECKED BY: JMB

SHEET: 1 OF 1

QUALITY Engineering & Surveying, L.L.C.
18350 Hwy 42, Port Vincent, LA 70226
TEL 225-698-1600 FAX 225-698-3367
www.QESLA.com

Appendix C

ENVIRONMENTAL DATABASE SEARCH

Radius Report

[Satellite view](#)

Target Property:

**Grezaffi North
Ascension Parish, Louisiana 70734**

Prepared For:

GEC Inc

Order #: 41129

Job #: 90495

Project #: 0013.2122014.009

Date: 09/24/2014

Table of Contents

Target Property Summary	1
Database Findings Summary	2
Locatable Database Findings	6
Radius Map 1	10
Radius Map 2	11
Ortho Map	12
Topographic Map	13
Report Summary of Locatable Sites	14
Environmental Records Definitions	40

Disclaimer

This report was designed by GeoSearch to meet or exceed the records search requirements of the All Appropriate Inquires Rule (40 CFR §312.26) and the current version of the ASTM International E1527, Standard Practice for Environmental Site Assessments: Phase I Environmental Site Assessment Process or, if applicable, the custom requirements requested by the entity that ordered this report. The records and databases of records used to compile this report were collected from various federal, state and local governmental entities. It is the goal of GeoSearch to meet or exceed the 40 CFR §312.26 and E1527 requirements for updating records by using the best available technology. GeoSearch contacts the appropriate governmental entities on a recurring basis. Depending on the frequency with which a record source or database of records is updated by the governmental entity, the data used to prepare this report may be updated monthly, quarterly, semi-annually, or annually.

The information provided in this report was obtained from a variety of public sources. GeoSearch cannot ensure and makes no warranty or representation as to the accuracy, reliability, quality, errors occurring from data conversion or the customer's interpretation of this report. This report was made by GeoSearch for exclusive use by its clients only. Therefore, this report may not contain sufficient information for other purposes or parties. GeoSearch and its partners, employees, officers And independent contractors cannot be held liable For actual, incidental, consequential, special or exemplary damages suffered by a customer resulting directly or indirectly from any information provided by GeoSearch.

Target Property Summary

Grezaffi North

Ascension Parish, Louisiana 70734

USGS Quadrangle: **Gonzales, LA**

Target Property Geometry: **Area**

Target Property Longitude(s)/Latitude(s):

(-90.988285, 30.216279), (-90.987004, 30.217210), (-90.987936, 30.218066), (-90.985519, 30.219852),
(-90.995244, 30.228457), (-90.995623, 30.228079), (-90.996758, 30.228859), (-90.997020, 30.228582),
(-90.995564, 30.227601), (-90.997952, 30.225362), (-90.998359, 30.225589), (-90.998592, 30.225337),
(-90.988285, 30.216279)

County/Parish Covered:

Ascension (LA)

Zipcode(s) Covered:

Geismar LA: 70734

Gonzales LA: 70737

State(s) Covered:

LA

***Target property is located in Radon Zone 3.**

**Zone 3 areas have a predicted average indoor radon screening level less than 2 pCi/L
(picocuries per liter).**

Database Findings Summary

FEDERAL LISTING

Database	Acronym	Locatable	Unlocatable	Search Radius (miles)
AEROMETRIC INFORMATION RETRIEVAL SYSTEM / AIR FACILITY SUBSYSTEM	AIRSAFS	0	0	TP/AP
BIENNIAL REPORTING SYSTEM	BRS	0	0	TP/AP
CLANDESTINE DRUG LABORATORY LOCATIONS	CDL	0	0	TP/AP
EPA DOCKET DATA	DOCKETS	0	0	TP/AP
FEDERAL ENGINEERING INSTITUTIONAL CONTROL SITES	EC	0	0	TP/AP
EMERGENCY RESPONSE NOTIFICATION SYSTEM	ERNSLA	0	0	TP/AP
FACILITY REGISTRY SYSTEM	FRSLA	0	0	TP/AP
HAZARDOUS MATERIALS INCIDENT REPORTING SYSTEM	HMIRSR06	0	0	TP/AP
INTEGRATED COMPLIANCE INFORMATION SYSTEM (FORMERLY DOCKETS)	ICIS	0	0	TP/AP
INTEGRATED COMPLIANCE INFORMATION SYSTEM NATIONAL POLLUTANT DISCHARGE ELIMINATION SYSTEM	ICISNPDES	0	0	TP/AP
LAND USE CONTROL INFORMATION SYSTEM	LUCIS	0	0	TP/AP
MATERIAL LICENSING TRACKING SYSTEM	MLTS	0	0	TP/AP
NATIONAL POLLUTANT DISCHARGE ELIMINATION SYSTEM	NPDESR06	0	0	TP/AP
PCB ACTIVITY DATABASE SYSTEM	PADS	0	0	TP/AP
PERMIT COMPLIANCE SYSTEM	PCSR06	0	0	TP/AP
RCRA SITES WITH CONTROLS	RCRASC	0	0	TP/AP
CERCLIS LIENS	SFLIENS	0	0	TP/AP
SECTION SEVEN TRACKING SYSTEM	SSTS	0	0	TP/AP
TOXICS RELEASE INVENTORY	TRI	0	0	TP/AP
TOXIC SUBSTANCE CONTROL ACT INVENTORY	TSCA	0	0	TP/AP
NO LONGER REGULATED RCRA GENERATOR FACILITIES	NLRRCRAG	0	0	0.1250
RESOURCE CONSERVATION & RECOVERY ACT - GENERATOR FACILITIES	RCRAGR06	2	0	0.1250
HISTORICAL GAS STATIONS	HISTPST	0	0	0.2500
BROWNFIELDS MANAGEMENT SYSTEM	BF	0	0	0.5000
COMPREHENSIVE ENVIRONMENTAL RESPONSE, COMPENSATION & LIABILITY INFORMATION SYSTEM	CERCLIS	0	0	0.5000
DELISTED NATIONAL PRIORITIES LIST	DNPL	0	0	0.5000
NO FURTHER REMEDIAL ACTION PLANNED SITES	NFRAP	0	0	0.5000
NO LONGER REGULATED RCRA NON-CORRACTS TSD FACILITIES	NLRRCRAT	0	0	0.5000
OPEN DUMP INVENTORY	ODI	0	0	0.5000
RESOURCE CONSERVATION & RECOVERY ACT - TREATMENT, STORAGE & DISPOSAL FACILITIES	RCRAT	0	0	0.5000
DEPARTMENT OF DEFENSE SITES	DOD	0	0	1.0000
FORMERLY USED DEFENSE SITES	FUDS	0	0	1.0000

Database Findings Summary

Database	Acronym	Locatable	Unlocatable	Search Radius (miles)
NO LONGER REGULATED RCRA CORRECTIVE ACTION FACILITIES	NLRRCRAC	0	0	1.0000
NATIONAL PRIORITIES LIST	NPL	0	0	1.0000
PROPOSED NATIONAL PRIORITIES LIST	PNPL	0	0	1.0000
RESOURCE CONSERVATION & RECOVERY ACT - CORRECTIVE ACTION FACILITIES	RCRAC	2	0	1.0000
RECORD OF DECISION SYSTEM	RODS	0	0	1.0000
SUB-TOTAL		4	0	

Database Findings Summary

STATE (LA) LISTING

Database	Acronym	Locatable	Unlocatable	Search Radius (miles)
ASBESTOS DEMOLITION AND RENOVATION NOTIFICATION PROJECTS	ASBESTOS	0	0	TP/AP
SITES WITH CONTROLS	IC	0	0	TP/AP
LISTING OF LOUISIANA DEQ LIENS	LIENS	0	0	TP/AP
SPILLS LISTING	SPILLS	0	0	TP/AP
WASTE TIRE GENERATOR LIST	WASTETIRE	0	0	TP/AP
DRYCLEANING FACILITIES	DCR	0	0	0.2500
NO LONGER REPORTED UNDERGROUND STORAGE TANKS	NLRUST	0	0	0.2500
UNDERGROUND STORAGE TANKS	UST	0	0	0.2500
APPROVED HURRICANE DEBRIS DUMP SITES	ADS	0	0	0.5000
HISTORICAL LEAKING UNDERGROUND STORAGE TANKS	HLUST	0	0	0.5000
LEAKING UNDERGROUND STORAGE TANKS	LUST	0	0	0.5000
RECYCLING FACILITIES	RCY	0	0	0.5000
SOLID WASTE LANDFILLS	SWLF	0	0	0.5000
VOLUNTARY REMEDIATION PROGRAM SITES	VRP	0	0	0.5000
WASTE PITS	WP	0	0	0.5000
CONFIRMED AND POTENTIAL SITES INVENTORY	CPI	0	0	1.0000
SUB-TOTAL		0	0	

Database Findings Summary

TRIBAL LISTING

Database	Acronym	Locatable	Unlocatable	Search Radius (miles)
UNDERGROUND STORAGE TANKS ON TRIBAL LANDS	USTR06	0	0	0.2500
LEAKING UNDERGROUND STORAGE TANKS ON TRIBAL LANDS	LUSTR06	0	0	0.5000
OPEN DUMP INVENTORY ON TRIBAL LANDS	ODINDIAN	0	0	0.5000
INDIAN RESERVATIONS	INDIANRES	0	0	1.0000
SUB-TOTAL		0	0	
TOTAL		4	0	

Locatable Database Findings

FEDERAL LISTING

Acronym	Search Radius (miles)	TP/AP (0 - 0.02)	1/8 Mile (> TP/AP)	1/4 Mile (> 1/8)	1/2 Mile (> 1/4)	1 Mile (> 1/2)	> 1 Mile	Total
AIRSAFS	0.0200		NS	NS	NS	NS	NS	0
BRS	0.0200		NS	NS	NS	NS	NS	0
CDL	0.0200		NS	NS	NS	NS	NS	0
DOCKETS	0.0200		NS	NS	NS	NS	NS	0
EC	0.0200		NS	NS	NS	NS	NS	0
ERNSLA	0.0200		NS	NS	NS	NS	NS	0
FRSLA	0.0200		NS	NS	NS	NS	NS	0
HMIRSR06	0.0200		NS	NS	NS	NS	NS	0
ICIS	0.0200		NS	NS	NS	NS	NS	0
ICISNPDES	0.0200		NS	NS	NS	NS	NS	0
LUCIS	0.0200		NS	NS	NS	NS	NS	0
MLTS	0.0200		NS	NS	NS	NS	NS	0
NPDES06	0.0200		NS	NS	NS	NS	NS	0
PADS	0.0200		NS	NS	NS	NS	NS	0
PCSR06	0.0200		NS	NS	NS	NS	NS	0
RCRASC	0.0200		NS	NS	NS	NS	NS	0
SFLIENS	0.0200		NS	NS	NS	NS	NS	0
SSTS	0.0200		NS	NS	NS	NS	NS	0
TRI	0.0200		NS	NS	NS	NS	NS	0
TSCA	0.0200		NS	NS	NS	NS	NS	0
NLRRCRAG	0.1250		0	NS	NS	NS	NS	0
RCRAGR06	0.1250		2	NS	NS	NS	NS	2
HISTPST	0.2500		0	0	NS	NS	NS	0
BF	0.5000		0	0	0	NS	NS	0
CERCLIS	0.5000		0	0	0	NS	NS	0
DNPL	0.5000		0	0	0	NS	NS	0
NFRAP	0.5000		0	0	0	NS	NS	0
NLRRCRAT	0.5000		0	0	0	NS	NS	0
ODI	0.5000		0	0	0	NS	NS	0
RCRAT	0.5000		0	0	0	NS	NS	0
DOD	1.0000		0	0	0	0	NS	0
FUDS	1.0000		0	0	0	0	NS	0
NLRRCRAC	1.0000		0	0	0	0	NS	0
NPL	1.0000		0	0	0	0	NS	0
PNPL	1.0000		0	0	0	0	NS	0
RCRAC	1.0000		0	0	0	2	NS	2

Locatable Database Findings

Acronym	Search Radius (miles)	TP/AP (0 - 0.02)	1/8 Mile (> TP/AP)	1/4 Mile (> 1/8)	1/2 Mile (> 1/4)	1 Mile (> 1/2)	> 1 Mile	Total
RODS	1.0000		0	0	0	0	NS	0
SUB-TOTAL			2	0	0	2	0	4

Locatable Database Findings

STATE (LA) LISTING

Acronym	Search Radius (miles)	TP/AP (0 - 0.02)	1/8 Mile (> TP/AP)	1/4 Mile (> 1/8)	1/2 Mile (> 1/4)	1 Mile (> 1/2)	> 1 Mile	Total
ASBESTOS	0.0200		NS	NS	NS	NS	NS	0
IC	0.0200		NS	NS	NS	NS	NS	0
LIENS	0.0200		NS	NS	NS	NS	NS	0
SPILLS	0.0200		NS	NS	NS	NS	NS	0
WASTETIRE	0.0200		NS	NS	NS	NS	NS	0
DCR	0.2500		0	0	NS	NS	NS	0
NLRUST	0.2500		0	0	NS	NS	NS	0
UST	0.2500		0	0	NS	NS	NS	0
ADS	0.5000		0	0	0	NS	NS	0
HLUST	0.5000		0	0	0	NS	NS	0
LUST	0.5000		0	0	0	NS	NS	0
RCY	0.5000		0	0	0	NS	NS	0
SWLF	0.5000		0	0	0	NS	NS	0
VRP	0.5000		0	0	0	NS	NS	0
WP	0.5000		0	0	0	NS	NS	0
CPI	1.0000		0	0	0	0	NS	0
SUB-TOTAL			0	0	0	0	0	0

Locatable Database Findings

TRIBAL LISTING

Acronym	Search Radius (miles)	TP/AP (0 - 0.02)	1/8 Mile (> TP/AP)	1/4 Mile (> 1/8)	1/2 Mile (> 1/4)	1 Mile (> 1/2)	> 1 Mile	Total
USTR06	0.2500		0	0	NS	NS	NS	0
LUSTR06	0.5000		0	0	0	NS	NS	0
ODINDIAN	0.5000		0	0	0	NS	NS	0
INDIANRES	1.0000		0	0	0	0	NS	0
SUB-TOTAL			0	0	0	0	0	0

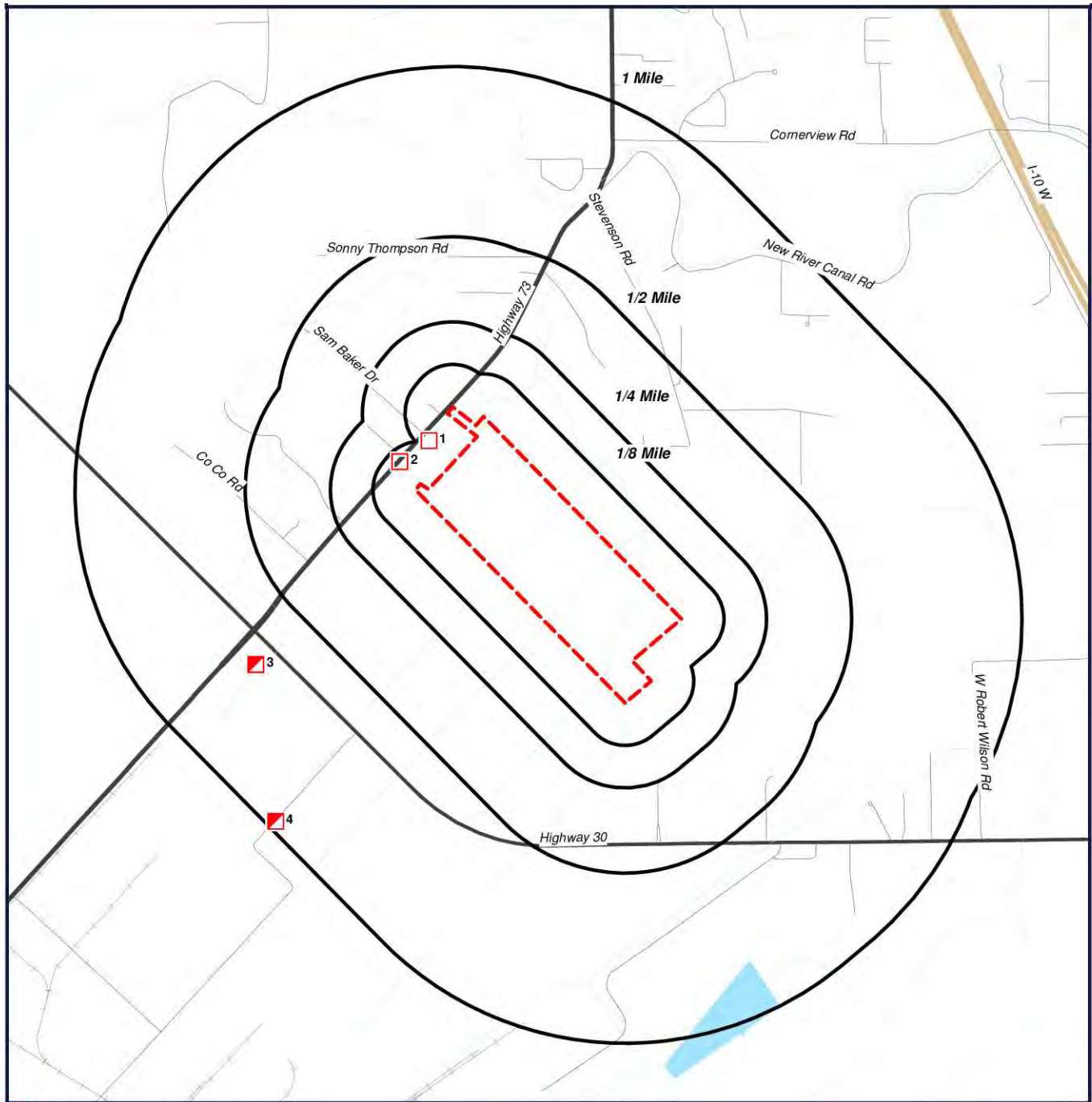
TOTAL			2	0	0	2	0	4
-------	--	--	---	---	---	---	---	---

NOTES:

NS = NOT SEARCHED

TP/AP = TARGET PROPERTY/ADJACENT PROPERTY

Radius Map 1



- Target Property (TP)
- RCRA GR06
- RCRA C

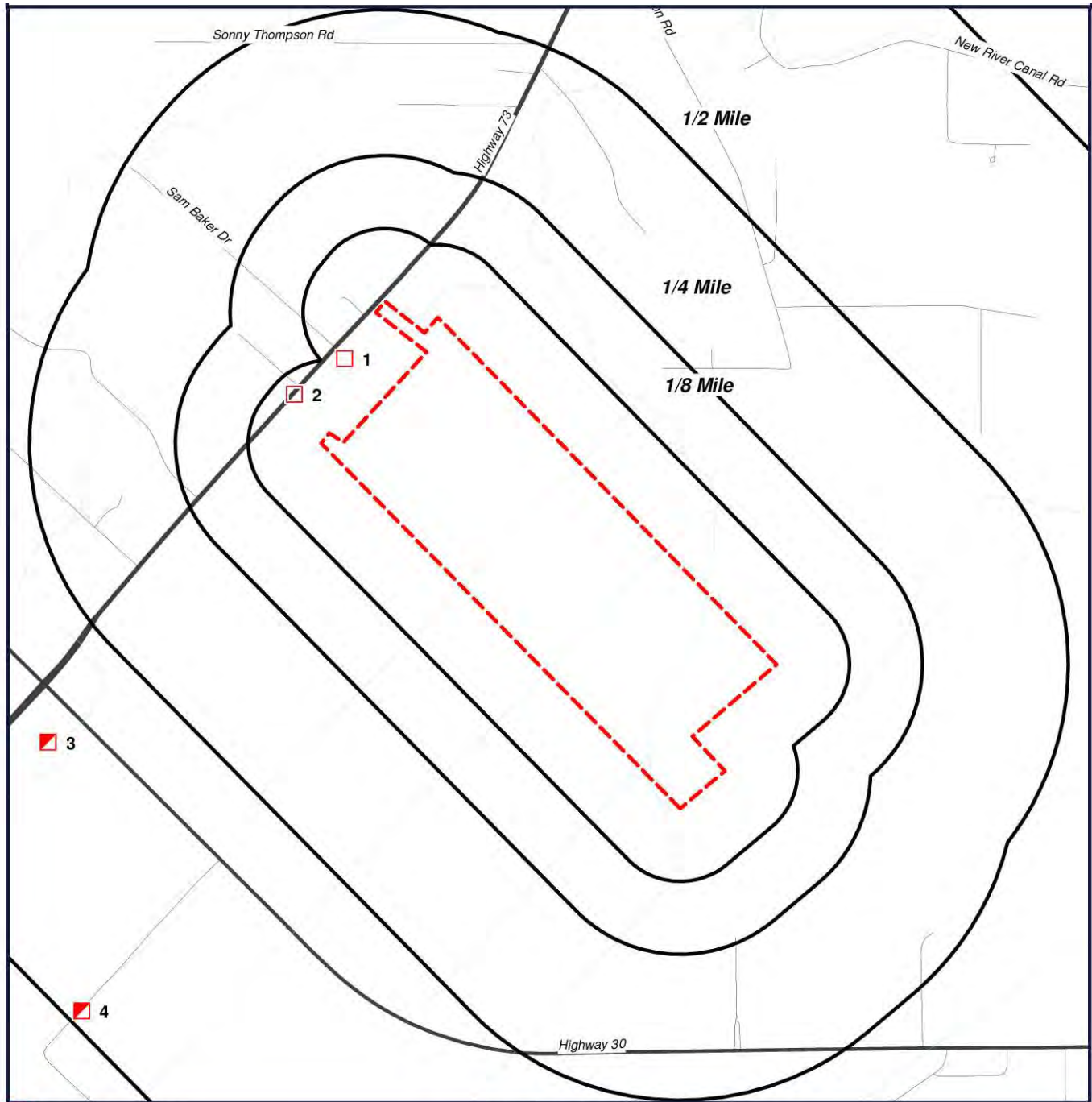
Grezaffi North
Ascension Parish County,
Louisiana
70734



0' 1200' 2400' 3600'
 SCALE: 1" = 2400'

[Click here to access Satellite view](#)

Radius Map 2



- Target Property (TP)
- RCRAGR06
- RCRAC

Grezaffi North
Ascension Parish County,
Louisiana
70734



0' 700' 1400' 2100'

SCALE: 1" = 1400'

[Click here to access Satellite view](#)

Ortho Map



- Target Property (TP)
- RCRAGR06
- RCRAC

**Quadrangle(s): Gonzales
Grezaifi North
Ascension Parish County,
Louisiana
70734**

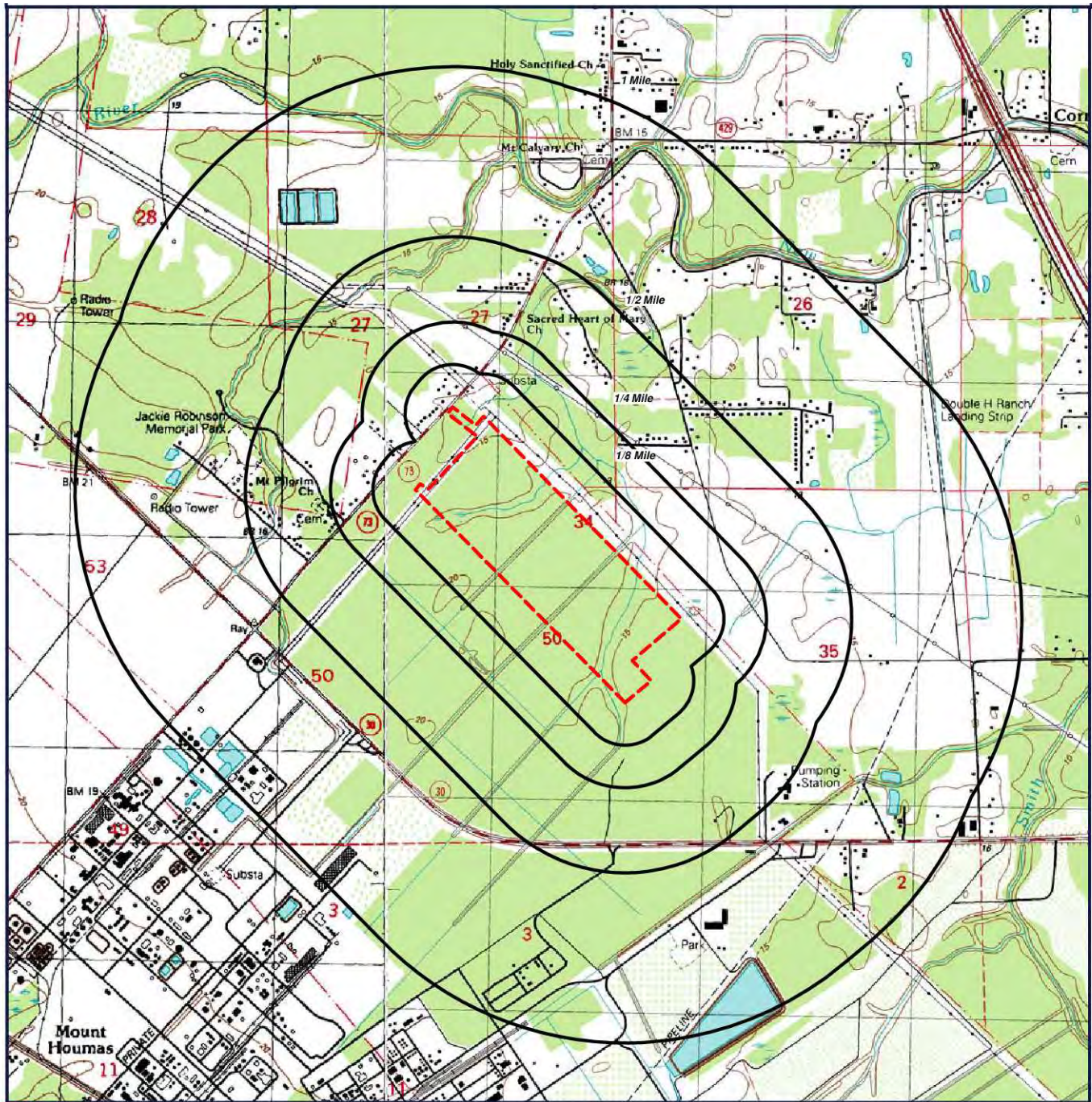



0' 700' 1400' 2100'

SCALE: 1" = 1400'

[Click here to access Satellite view](#)

Topographic Map



 Target Property (TP)

Quadrangle(s): Gonzales
Source: USGS, 2000
Grezaffi North
Ascension Parish County,
Louisiana
70734

[Click here to access Satellite view](#)



0' 1200' 2400' 3600'
SCALE: 1" = 2400'

Report Summary of Locatable Sites

Map ID#	Database Name	Site ID#	Distance From Site	Site Name	Address	City, Zip Code	PAGE #
1	RCRAGR06	LAR000070110	0.1 NW	A&M BODY SHOP	6400 HWY 73	GEISMAR, 70734	15
2	RCRAGR06	LAR000060541	0.1 NW	SCHNEIDER TRANSPORT	6338 HWY 73	GEISMAR, 70734	17
3	RCRAC	LAD003913449	0.7 W	WESTLAKE VINYL COMPANY, LP	36045 HIGHWAY 30	GEISMAR, 70734	19
4	RCRAC	LAD008194060	0.99 W	LION COPOLYMER GEISMAR, LLC	36191 HIGHWAY 30	GEISMAR, 70734	29

Resource Conservation & Recovery Act - Generator Facilities (RCRAGR06)

MAP ID# 1

Distance from Property: 0.10 mi. NW

FACILITY INFORMATION

EPA ID#: LAR000070110

NAME: A&M BODY SHOP

ADDRESS: 6400 HWY 73

GEISMAR, LA 70734

CONTACT NAME: LOU HARGIS

CONTACT ADDRESS: 6400 HWY 73

GEISMAR LA 70734

CONTACT PHONE: 225-673-2020

NON-NOTIFIER: NOT A NON-NOTIFIER

DATE RECEIVED BY AGENCY: 01/20/2010

OWNER TYPE: PRIVATE

OWNER NAME: JACK MCDOWLL

OPERATOR TYPE: PRIVATE

OPERATOR NAME: LOU HARGIS

CERTIFICATION

CERTIFICATION NAME:

JACK MCDOWELL

CERTIFICATION TITLE:

OWNER

CERTIFICATION SIGNED DATE:

01/20/2010

INDUSTRY CLASSIFICATION (NAICS)

81111 - AUTOMOTIVE MECHANICAL AND ELECTRICAL REPAIR AND M

SITE HISTORY (INCLUDES GENERATORS AND NON-GENERATORS)

DATE RECEIVED BY AGENCY: 01/20/2010

NAME: A&M BODY SHOP

GENERATOR CLASSIFICATION: LARGE QUANTITY GENERATOR

CURRENT ACTIVITY INFORMATION

GENERATOR STATUS: **CONDITIONALLY EXEMPT SMALL QUANTITY GENERATOR** LAST UPDATED DATE: 12/12/2013

SUBJECT TO CORRECTIVE ACTION UNIVERSE: **NO**

TDSFs POTENTIALLY SUBJECT TO CORRECTIVE ACTION UNDER 3004 (u)/(v) UNIVERSE: **NO**

TDSFs ONLY SUBJECT TO CORRECTIVE ACTION UNDER DISCRETIONARY AUTHORITIES UNIVERSE: **NO**

NON TDSFs WHERE RCRA CORRECTIVE ACTION HAS BEEN IMPOSED UNIVERSE: **NO**

CORRECTIVE ACTION WORKLOAD UNIVERSE: **NO**

IMPORTER: **NO**

UNDERGROUND INJECTION: **NO**

MIXED WASTE GENERATOR: **NO**

UNIVERSAL WASTE DESTINATION FACILITY: **NO**

RECYCLER: **NO**

TRANSFER FACILITY: **NO**

TRANSPORTER: **NO**

USED OIL FUEL BURNER: **NO**

ONSITE BURNER EXEMPTION: **NO**

USED OIL PROCESSOR: **NO**

FURNACE EXEMPTION: **NO**

USED OIL FUEL MARKETER TO BURNER: **NO**

USED OIL REFINER: **NO**

SPECIFICATION USED OIL MARKETER: **NO**

USED OIL TRANSFER FACILITY: **NO**

USED OIL TRANSPORTER: **NO**

COMPLIANCE, MONITORING AND ENFORCEMENT INFORMATION

EVALUATIONS - **NO EVALUATIONS REPORTED -**

VIOLATIONS - **NO VIOLATIONS REPORTED -**

ENFORCEMENTS - **NO ENFORCEMENTS REPORTED -**

HAZARDOUS WASTE

D001

IGNITABLE WASTE



www.geo-search.com 888-396-0042

Resource Conservation & Recovery Act - Generator Facilities (RCRAGR06)

D035 METHYL ETHYL KETONE

F003 THE FOLLOWING SPENT NON-HALOGENATED SOLVENTS: XYLENE, ACETONE, ETHYL ACETATE, ETHYL BENZENE, ETHYL ETHER, METHYL ISOBUTYL KETONE, N-BUTYL ALCOHOL, CYCLOHEXANONE, AND METHANOL; ALL SPENT SOLVENT MIXTURES/BLENDS CONTAINING, BEFORE USE, ONLY THE ABOVE SPENT NONHALOGENATED SOLVENTS; AND ALL SPENT SOLVENT MIXTURES/BLENDS CONTAINING, BEFORE USE, ONE OR MORE OF THE ABOVE NONHALOGENATED SOLVENTS, AND A TOTAL OF TEN PERCENT OR MORE (BY VOLUME) OF ONE OR MORE OF THOSE SOLVENTS LISTED IN F001, F002, F004, AND F005; AND STILL BOTTOMS FROM THE RECOVERY OF THESE SPENT SOLVENTS AND SPENT SOLVENT MIXTURES.

F005 THE FOLLOWING SPENT NONHALOGENATED SOLVENTS: TOLUENE, METHYL ETHYL KETONE, CARBON DISULFIDE, ISOBUTANOL, PYRIDINE, BENZENE, 2-ETHOXYETHANOL, AND 2-NITROPROPANE; ALL SPENT SOLVENT MIXTURES/BLENDS CONTAINING, BEFORE USE, A TOTAL OF TEN PERCENT OR MORE (BY VOLUME) OF ONE OR MORE OF THE ABOVE NONHALOGENATED SOLVENTS OR THOSE SOLVENTS LISTED IN F001, F002, OR F004; AND STILL BOTTOMS FROM THE RECOVERY OF THESE SPENT SOLVENTS AND SPENT SOLVENT MIXTURES.

UNIVERSAL WASTE

WASTE TYPE:	ACCUMULATED	GENERATED	SOURCE TYPE:
	WASTE ON-SITE:	WASTE ON-SITE:	

NOT REPORTED	NOT REPORTED	YES	NOTIFICATION
--------------	--------------	-----	--------------

CORRECTIVE ACTION AREA - NO CORRECTIVE ACTION AREA INFORMATION REPORTED -

CORRECTIVE ACTION EVENT - NO CORRECTIVE ACTION EVENT REPORTED -

[Back to Report Summary](#)

Resource Conservation & Recovery Act - Generator Facilities (RCRAGR06)

MAP ID# 2

Distance from Property: 0.10 mi. NW

FACILITY INFORMATION

EPA ID#: LAR000060541

NAME: SCHNEIDER TRANSPORT

ADDRESS: 6338 HWY 73

GEISMAR, LA 70734

CONTACT NAME: JEFF MCGRAW

CONTACT ADDRESS: NOT REPORTED

OWNER TYPE: NOT REPORTED

OWNER NAME: NOT REPORTED

OPERATOR TYPE: NOT REPORTED

OPERATOR NAME: NOT REPORTED

CONTACT PHONE: NOT REPORTED

NON-NOTIFIER: NOT A NON-NOTIFIER

DATE RECEIVED BY AGENCY: 08/02/2010

CERTIFICATION

CERTIFICATION NAME:

CERTIFICATION TITLE:

CERTIFICATION SIGNED DATE:

GARY BURGHARDT

SAFETYKLEEN

08/02/2010

INDUSTRY CLASSIFICATION (NAICS) - NO NAICS INFORMATION REPORTED -

SITE HISTORY (INCLUDES GENERATORS AND NON-GENERATORS)

DATE RECEIVED BY AGENCY: 08/02/2010

NAME: SCHNEIDER TRANSPORT

GENERATOR CLASSIFICATION: CONDITIONALLY EXEMPT SMALL QUANTITY GENERATOR

CURRENT ACTIVITY INFORMATION

GENERATOR STATUS: LARGE QUANTITY GENERATOR LAST UPDATED DATE: 08/03/2010

SUBJECT TO CORRECTIVE ACTION UNIVERSE: NO

TDSFs POTENTIALLY SUBJECT TO CORRECTIVE ACTION UNDER 3004 (u)/(v) UNIVERSE: NO

TDSFs ONLY SUBJECT TO CORRECTIVE ACTION UNDER DISCRETIONARY AUTHORITIES UNIVERSE: NO

NON TDSFs WHERE RCRA CORRECTIVE ACTION HAS BEEN IMPOSED UNIVERSE: NO

CORRECTIVE ACTION WORKLOAD UNIVERSE: NO

IMPORTER: NO

UNDERGROUND INJECTION: NO

MIXED WASTE GENERATOR: NO

UNIVERSAL WASTE DESTINATION FACILITY: NO

RECYCLER: NO

TRANSFER FACILITY: NO

TRANSPORTER: NO

USED OIL FUEL BURNER: NO

ONSITE BURNER EXEMPTION: NO

USED OIL PROCESSOR: NO

FURNACE EXEMPTION: NO

USED OIL FUEL MARKETER TO BURNER: NO

USED OIL REFINER: NO

SPECIFICATION USED OIL MARKETER: NO

USED OIL TRANSFER FACILITY: NO

USED OIL TRANSPORTER: NO

COMPLIANCE, MONITORING AND ENFORCEMENT INFORMATION

EVALUATIONS - NO EVALUATIONS REPORTED -

VIOLATIONS - NO VIOLATIONS REPORTED -

ENFORCEMENTS - NO ENFORCEMENTS REPORTED -

HAZARDOUS WASTE

- NO HAZARDOUS WASTE INFORMATION REPORTED -

Resource Conservation & Recovery Act - Generator Facilities (RCRAGR06)

UNIVERSAL WASTE - NO UNIVERSAL WASTE REPORTED -

CORRECTIVE ACTION AREA - NO CORECTIVE ACTION AREA INFORMATION REPORTED -

CORRECTIVE ACTION EVENT - NO CORECTIVE ACTION EVENT REPORTED -

[Back to Report Summary](#)

Resource Conservation & Recovery Act - Corrective Action Facilities (RCRAC)

MAP ID# 3

Distance from Property: 0.70 mi. W

FACILITY INFORMATION

EPA ID#: LAD003913449

NAME: WESTLAKE VINYL COMPANY, LP

ADDRESS: 36045 HIGHWAY 30

GEISMAR, LA 70734

CONTACT NAME: JAMES E BEST

CONTACT ADDRESS: PO BOX 228

GEISMAR LA 70734

CONTACT PHONE: 225-673-0635 627

NON-NOTIFIER: NOT A NON-NOTIFIER

DATE RECEIVED BY AGENCY: 08/22/2013

OWNER TYPE: PRIVATE

OWNER NAME: WESTLAKE VINYL COMPANY, LP

OPERATOR TYPE: PRIVATE

OPERATOR NAME: WESTLAKE VINYL COMPANY, LP

CERTIFICATION

CERTIFICATION NAME:	CERTIFICATION TITLE:	CERTIFICATION SIGNED DATE:
JOHN V CASEY	PLANT MANAGER	02/19/2010
JOHN V CASEY	PLANT MANAGER	02/24/2012
JAMES BEST	PLANT MANAGER	04/22/2013
JAMES BEST	PLANT MANAGER	06/19/2013
JAMES BEST	PLANT MANAGER	08/22/2013
JOHN V CASEY	PL MGR	01/13/2003
JOHN V CASEY	PL MGR	06/02/2004
JOHN V CASEY	PL MGR	10/07/2005
JOHN V CASEY	PL MGR	10/07/2005
JOHN V CASEY	PL MGR	10/07/2005
JAMES BEST	PLANT MANAGER	12/26/2012
JAMES BEST	PLANT MANAGER	03/14/2013
NOT REPORTED	NOT REPORTED	//
JOHN V CASEY	OPERATION MGR	01/28/2008
MARSHALL D OWENS	ENG. MANAGER	02/26/1992
MARSHALL D OWENS	DIR OF MANUFAC	02/25/1994
MARSHALL D OWENS	DIR. OF MANUFAC	02/19/1996
MARSHALL D OWENS, JR	VPRESIDENT MFG	02/25/1998
MARSHALL D OWENS	VP MANUFACTURIN	02/16/2000
MARSHALL D OWENS, JR	SR VICE PRES OP	02/27/2002
JOHN V CASEY	OPERATIONS MGR	02/09/2004
JOHN V CASEY	PLANT MANAGER	02/13/2006

INDUSTRY CLASSIFICATION (NAICS)

32511 - PETROCHEMICAL MANUFACTURING

32512 - INDUSTRIAL GAS MANUFACTURING

325199 - ALL OTHER BASIC ORGANIC CHEMICAL MANUFACTURING

325211 - PLASTICS MATERIAL AND RESIN MANUFACTURING

325311 - NITROGENOUS FERTILIZER MANUFACTURING

SITE HISTORY (INCLUDES GENERATORS AND NON-GENERATORS)

DATE RECEIVED BY AGENCY: 01/28/2008

Resource Conservation & Recovery Act - Corrective Action Facilities (RCRAC)

NAME: **WESTLAKE VINYL COMPANY, LP**
GENERATOR CLASSIFICATION: **CONDITIONALLY EXEMPT SMALL QUANTITY GENERATOR**
DATE RECEIVED BY AGENCY: **02/02/2012**
NAME: **WESTLAKE VINYL COMPANY, LP**
GENERATOR CLASSIFICATION: **CONDITIONALLY EXEMPT SMALL QUANTITY GENERATOR**
DATE RECEIVED BY AGENCY: **02/09/2004**
NAME: **GEISMAR VINYL COMPANY, LP**
GENERATOR CLASSIFICATION: **CONDITIONALLY EXEMPT SMALL QUANTITY GENERATOR**
DATE RECEIVED BY AGENCY: **02/11/2003**
NAME: **GEISMAR VINYL CO LP**
GENERATOR CLASSIFICATION: **CONDITIONALLY EXEMPT SMALL QUANTITY GENERATOR**
DATE RECEIVED BY AGENCY: **02/13/2006**
NAME: **WESTLAKE VINYL COMPANY, LP.**
GENERATOR CLASSIFICATION: **CONDITIONALLY EXEMPT SMALL QUANTITY GENERATOR**
DATE RECEIVED BY AGENCY: **02/16/2000**
NAME: **BORDEN CHEMICALS AND PLASTICS**
GENERATOR CLASSIFICATION: **CONDITIONALLY EXEMPT SMALL QUANTITY GENERATOR**
DATE RECEIVED BY AGENCY: **02/19/1996**
NAME: **BORDEN CHEMICALS & PLASTICS**
GENERATOR CLASSIFICATION: **CONDITIONALLY EXEMPT SMALL QUANTITY GENERATOR**
DATE RECEIVED BY AGENCY: **02/24/1993**
NAME: **BORDEN CHEM & PLASTICS OPER LTD**
GENERATOR CLASSIFICATION: **CONDITIONALLY EXEMPT SMALL QUANTITY GENERATOR**
DATE RECEIVED BY AGENCY: **02/25/1994**
NAME: **BORDEN CHEMICALS AND PLASTICS**
GENERATOR CLASSIFICATION: **CONDITIONALLY EXEMPT SMALL QUANTITY GENERATOR**
DATE RECEIVED BY AGENCY: **02/25/1998**
NAME: **BORDEN CHEMICALS & PLASTICS, OLP (BCP)**
GENERATOR CLASSIFICATION: **CONDITIONALLY EXEMPT SMALL QUANTITY GENERATOR**
DATE RECEIVED BY AGENCY: **02/26/1992**
NAME: **BORDEN CHEMICALS & PLASTICS**
GENERATOR CLASSIFICATION: **CONDITIONALLY EXEMPT SMALL QUANTITY GENERATOR**
DATE RECEIVED BY AGENCY: **02/27/2002**
NAME: **BORDEN CHEMICALS & PLASTICS OPERATING LI**
GENERATOR CLASSIFICATION: **CONDITIONALLY EXEMPT SMALL QUANTITY GENERATOR**
DATE RECEIVED BY AGENCY: **03/01/1990**
NAME: **BORDEN CHEMICAL**
GENERATOR CLASSIFICATION: **CONDITIONALLY EXEMPT SMALL QUANTITY GENERATOR**
DATE RECEIVED BY AGENCY: **03/14/2013**
NAME: **WESTLAKE VINYL COMPANY, LP**
GENERATOR CLASSIFICATION: **CONDITIONALLY EXEMPT SMALL QUANTITY GENERATOR**
DATE RECEIVED BY AGENCY: **03/19/1991**
NAME: **BORDEN CHEM & PLASTICS OPER LTD**
GENERATOR CLASSIFICATION: **CONDITIONALLY EXEMPT SMALL QUANTITY GENERATOR**
DATE RECEIVED BY AGENCY: **04/01/2010**

Resource Conservation & Recovery Act - Corrective Action Facilities (RCRAC)

NAME: **WESTLAKE VINYL COMPANY, LP**
GENERATOR CLASSIFICATION: **CONDITIONALLY EXEMPT SMALL QUANTITY GENERATOR**
DATE RECEIVED BY AGENCY: **04/22/2013**
NAME: **WESTLAKE VINYL COMPANY, LP**
GENERATOR CLASSIFICATION: **CONDITIONALLY EXEMPT SMALL QUANTITY GENERATOR**
DATE RECEIVED BY AGENCY: **06/02/2004**
NAME: **GEISMAR VINYL CO LP**
GENERATOR CLASSIFICATION: **CONDITIONALLY EXEMPT SMALL QUANTITY GENERATOR**
DATE RECEIVED BY AGENCY: **06/19/2013**
NAME: **WESTLAKE VINYL COMPANY, LP**
GENERATOR CLASSIFICATION: **CONDITIONALLY EXEMPT SMALL QUANTITY GENERATOR**
DATE RECEIVED BY AGENCY: **08/22/2013**
NAME: **WESTLAKE VINYL COMPANY, LP**
GENERATOR CLASSIFICATION: **CONDITIONALLY EXEMPT SMALL QUANTITY GENERATOR**
DATE RECEIVED BY AGENCY: **10/07/2005**
NAME: **WESTLAKE VINYL CO LP**
GENERATOR CLASSIFICATION: **CONDITIONALLY EXEMPT SMALL QUANTITY GENERATOR**
DATE RECEIVED BY AGENCY: **10/30/2000**
NAME: **BORDEN CHEM & PLASTICS OPER LTD**
GENERATOR CLASSIFICATION: **CONDITIONALLY EXEMPT SMALL QUANTITY GENERATOR**
DATE RECEIVED BY AGENCY: **11/19/1980**
NAME: **BORDEN CHEM & PLASTICS OPER LTD**
GENERATOR CLASSIFICATION: **NOT A GENERATOR**
DATE RECEIVED BY AGENCY: **12/26/2012**
NAME: **WESTLAKE VINYL COMPANY, LP**
GENERATOR CLASSIFICATION: **CONDITIONALLY EXEMPT SMALL QUANTITY GENERATOR**

CURRENT ACTIVITY INFORMATION

GENERATOR STATUS: **LARGE QUANTITY GENERATOR** LAST UPDATED DATE: **08/29/2013**
SUBJECT TO CORRECTIVE ACTION UNIVERSE: **YES**
TDSFs POTENTIALLY SUBJECT TO CORRECTIVE ACTION UNDER 3004 (u)/(v) UNIVERSE: **YES**
TDSFs ONLY SUBJECT TO CORRECTIVE ACTION UNDER DISCRETIONARY AUTHORITIES UNIVERSE: **NO**
NON TDSFs WHERE RCRA CORRECTIVE ACTION HAS BEEN IMPOSED UNIVERSE: **NO**
CORRECTIVE ACTION WORKLOAD UNIVERSE: **YES**
IMPORTER: **NO** UNDERGROUND INJECTION: **NO**
MIXED WASTE GENERATOR: **NO** UNIVERSAL WASTE DESTINATION FACILITY: **NO**
RECYCLER: **NO** TRANSFER FACILITY: **NO**
TRANSPORTER: **NO** USED OIL FUEL BURNER: **NO**
ONSITE BURNER EXEMPTION: **NO** USED OIL PROCESSOR: **NO**
FURNACE EXEMPTION: **NO** USED OIL FUEL MARKETER TO BURNER: **NO**
USED OIL REFINER: **NO** SPECIFICATION USED OIL MARKETER: **NO**
USED OIL TRANSFER FACILITY: **NO** USED OIL TRANSPORTER: **NO**

COMPLIANCE, MONITORING AND ENFORCEMENT INFORMATION

EVALUATIONS

01/16/1990 **NRR NON-FINANCIAL RECORD REVIEW**

Resource Conservation & Recovery Act - Corrective Action Facilities (RCRAC)

01/18/2000	FCI FOCUSED COMPLIANCE INSPECTION
02/05/2001	FCI FOCUSED COMPLIANCE INSPECTION
02/09/1995	CEI COMPLIANCE EVALUATION INSPECTION ON-SITE
02/24/1992	SNY SIGNIFICANT NON-COMPLIER
02/25/1999	CEI COMPLIANCE EVALUATION INSPECTION ON-SITE
02/26/1999	FCI FOCUSED COMPLIANCE INSPECTION
03/04/1987	CEI COMPLIANCE EVALUATION INSPECTION ON-SITE
03/04/1996	CAC CORRECTIVE ACTION COMPLIANCE EVALUATION
03/04/1996	SNY SIGNIFICANT NON-COMPLIER
03/10/1993	CEI COMPLIANCE EVALUATION INSPECTION ON-SITE
03/10/1993	CSE COMPLIANCE SCHEDULE EVALUATION
03/11/1988	FRR FINANCIAL RECORD REVIEW
03/16/1992	CEI COMPLIANCE EVALUATION INSPECTION ON-SITE
03/25/2008	CEI COMPLIANCE EVALUATION INSPECTION ON-SITE
03/27/1991	CEI COMPLIANCE EVALUATION INSPECTION ON-SITE
04/01/1993	SNN NOT A SIGNIFICANT NON-COMPLIER
04/22/1988	FRR FINANCIAL RECORD REVIEW
05/03/1997	CDI CASE DEVELOPMENT INSPECTION
05/03/1997	FCI FOCUSED COMPLIANCE INSPECTION
05/09/1989	FCI FOCUSED COMPLIANCE INSPECTION
05/11/2004	CEI COMPLIANCE EVALUATION INSPECTION ON-SITE
05/18/1989	CEI COMPLIANCE EVALUATION INSPECTION ON-SITE
06/10/1997	CEI COMPLIANCE EVALUATION INSPECTION ON-SITE
06/10/1997	FCI FOCUSED COMPLIANCE INSPECTION
06/13/1997	FCI FOCUSED COMPLIANCE INSPECTION
06/16/1994	CEI COMPLIANCE EVALUATION INSPECTION ON-SITE
06/17/1992	SNY SIGNIFICANT NON-COMPLIER
06/18/1997	FCI FOCUSED COMPLIANCE INSPECTION
07/31/2002	CEI COMPLIANCE EVALUATION INSPECTION ON-SITE
08/04/1998	FCI FOCUSED COMPLIANCE INSPECTION
08/13/1997	CSE COMPLIANCE SCHEDULE EVALUATION
08/23/2001	CEI COMPLIANCE EVALUATION INSPECTION ON-SITE
08/29/2013	CEI COMPLIANCE EVALUATION INSPECTION ON-SITE
09/20/1991	NRR NON-FINANCIAL RECORD REVIEW
09/24/1998	FCI FOCUSED COMPLIANCE INSPECTION
09/26/1995	CAC CORRECTIVE ACTION COMPLIANCE EVALUATION
09/27/2005	CEI COMPLIANCE EVALUATION INSPECTION ON-SITE
10/12/1995	CAC CORRECTIVE ACTION COMPLIANCE EVALUATION
10/21/1992	GME GROUNDWATER MONITORING EVALUATION
10/21/1999	FCI FOCUSED COMPLIANCE INSPECTION
10/22/2002	SNN NOT A SIGNIFICANT NON-COMPLIER
10/25/2000	CEI COMPLIANCE EVALUATION INSPECTION ON-SITE
10/26/1995	CSE COMPLIANCE SCHEDULE EVALUATION
10/26/2000	FCI FOCUSED COMPLIANCE INSPECTION
10/27/1994	SNY SIGNIFICANT NON-COMPLIER

Resource Conservation & Recovery Act - Corrective Action Facilities (RCRAC)

11/06/2001	CEI COMPLIANCE EVALUATION INSPECTION ON-SITE
11/16/1999	CEI COMPLIANCE EVALUATION INSPECTION ON-SITE
11/30/1987	CEI COMPLIANCE EVALUATION INSPECTION ON-SITE
12/18/1997	CEI COMPLIANCE EVALUATION INSPECTION ON-SITE
12/20/1991	FCI FOCUSED COMPLIANCE INSPECTION

VIOLATIONS

01/16/1990	264.A TSD - GENERAL
02/24/1992	262.A GENERATORS - GENERAL
02/24/1992	262.B GENERATORS - MANIFEST
02/24/1992	262.D GENERATORS - RECORDS/REPORTING
02/24/1992	264.A TSD - GENERAL
03/04/1987	264.A TSD - GENERAL
03/25/2008	262.C GENERATORS - PRE-TRANSPORT
03/25/2008	279.C USED OIL - GENERATORS
04/12/1991	262.A GENERATORS - GENERAL
05/09/1989	268.A LDR - GENERAL
05/11/2004	262.A GENERATORS - GENERAL
05/18/1989	264.A TSD - GENERAL
06/16/1994	262.A GENERATORS - GENERAL
06/17/1992	262.A GENERATORS - GENERAL
06/17/1992	262.C GENERATORS - PRE-TRANSPORT
06/17/1992	262.D GENERATORS - RECORDS/REPORTING
06/17/1992	264.A TSD - GENERAL
06/17/1992	264.G TSD - CLOSURE/POST-CLOSURE
06/17/1992	264.H TSD - FINANCIAL REQUIREMENTS
06/17/1992	264.I TSD - CONTAINER USE AND MANAGEMENT
06/17/1992	264.J TSD - TANK SYSTEM STANDARDS
06/17/1992	264.O TSD - INCINERATOR STANDARDS
08/04/1998	266.H SPECIFIC - BOILERS AND INDUSTRIAL FURNACES
09/27/2005	262.A GENERATORS - GENERAL
09/27/2005	262.C GENERATORS - PRE-TRANSPORT
09/27/2005	262.D GENERATORS - RECORDS/REPORTING
10/25/2000	264.I TSD - CONTAINER USE AND MANAGEMENT
10/25/2000	264.J TSD - TANK SYSTEM STANDARDS
10/27/1994	262.A GENERATORS - GENERAL
10/27/1994	262.C GENERATORS - PRE-TRANSPORT
10/27/1994	264.A TSD - GENERAL

ENFORCEMENTS

01/16/2006	120 WRITTEN INFORMAL
02/12/2001	120 WRITTEN INFORMAL
02/22/1990	310 FINAL 3008(A) COMPLIANCE ORDER
02/23/1999	120 WRITTEN INFORMAL
05/06/1992	310 FINAL 3008(A) COMPLIANCE ORDER
05/20/1992	127 FACILITY APPEALED

Resource Conservation & Recovery Act - Corrective Action Facilities (RCRAC)

05/21/1987	310 FINAL 3008(A) COMPLIANCE ORDER
06/05/2008	120 WRITTEN INFORMAL
06/28/1989	120 WRITTEN INFORMAL
07/18/1991	120 WRITTEN INFORMAL
10/16/1989	120 WRITTEN INFORMAL
10/22/2002	620 FINAL CIVIL JUDICIAL ACTION FOR IMMINENT AND SUBSTANTIAL ENDANGERMENT
10/27/1994	510 INITIAL CIVIL JUDICIAL ACTION FOR COMPLIANCE AND/OR MONETARY PENALTY
10/28/1994	120 WRITTEN INFORMAL
11/22/2004	310 FINAL 3008(A) COMPLIANCE ORDER
12/10/1992	240 INIT. 3008(H) I.S. CA ORDER
12/10/1992	420 REFERRAL TO DEPARTMENT OF JUSTICE
12/28/2004	127 FACILITY APPEALED

HAZARDOUS WASTE

D001	IGNITABLE WASTE
D002	CORROSIVE WASTE
D004	ARSENIC
D005	BARIUM
D006	CADMIUM
D007	CHROMIUM
D008	LEAD
D009	MERCURY
D013	LINDANE (1,2,3,4,5,6-HEXACHLOROCYCLOHEXANE,GAMMA ISOMER)
D018	BENZENE
D019	CARBON TETRACHLORIDE
D022	CHLOROFORM
D028	1,2-DICHLOROETHANE
D029	1,1-DICHLOROETHYLENE
D033	HEXACHLOROBUTADIENE
D035	METHYL ETHYL KETONE
D037	PENTACHLOROPHENOL
D039	TETRACHLOROETHYLENE
D040	TRICHLORETHYLENE
D043	VINYL CHLORIDE
F005	THE FOLLOWING SPENT NONHALOGENATED SOLVENTS: TOLUENE, METHYL ETHYL KETONE,CARBON DISULFIDE, ISOBUTANOL, PYRIDINE,BENZENE, 2-ETHOXYETHANOL, AND 2-NITROPROPANE; ALL SPENT SOLVENT MIXTURES/BLENDS CONTAINING, BEFORE USE, A TOTAL OF TEN PERCENT OR MORE (BY VOLUME) OF ONE OR MORE OF THE ABOVE NONHALOGENATED SOLVENTS OR THOSE SOLVENTS LISTED IN F001,F002, OR F004; AND STILL BOTTOMS FROM THE RECOVERY OF THESE SPENT SOLVENTS AND SPENT SOLVENT MIXTURES.
F024	PROCESS WASTES INCLUDING, BUT NOT LIMITED TO, DISTILLATION RESIDUES, HEAVY ENDS, TARS, AND REACTOR CLEAN-OUT WASTES, FROM THE PRODUCTION OF CERTAIN CHLORINATED ALIPHATIC HYDROCARBONS BY FREE RADICAL CATALYZED PROCESSES. THESE CHLORINATED ALIPHATIC HYDROCARBONS ARE THOSE HAVING CARBON CHAIN LENGTHS RANGING FROM ONE TO AND INCLUDING FIVE, WITH VARYING AMOUNTS AND POSITIONS OF CHLORINE SUBSTITUTION. (THIS LISTING DOES NOT INCLUDE WASTEWATERS, WASTEWATER TREATMENT SLUDGE, SPENT CATALYSTS, AND WASTES LISTED IN SECTIONS 261.31. OR 261.32)

Resource Conservation & Recovery Act - Corrective Action Facilities (RCRAC)

F025	CONDENSED LIGHT ENDS, SPENT FILTERS AND FILTER AIDS, AND SPENT DESICCANT WASTES FROM THE PRODUCTION OF CERTAIN CHLORINATED ALIPHATIC HYDROCARBONS, BY FREE RADICAL CATALYZED PROCESSES. THESE CHLORINATED ALIPHATIC HYDROCARBONS ARE THOSE HAVING CARBON CHAIN LENGTHS RANGING FROM ONE, TO AND INCLUDING FIVE, WITH VARYING AMOUNTS AND POSITIONS OF CHLORINE SUBSTITUTION.
K019	HEAVY ENDS FROM THE DISTILLATION OF ETHYLENE DICHLORIDE IN ETHYLENE DICHLORIDE PRODUCTION.
K020	HEAVY ENDS FROM THE DISTILLATION OF VINYL CHLORIDE IN VINYL CHLORIDE MONOMER PRODUCTION.
K175	
P105	SODIUM AZIDE
U002	2-PROPANONE (I)
U002	ACETONE (I)
U057	CYCLOHEXANONE (I)
U070	BENZENE, 1,2-DICHLORO-
U070	O-DICHLOROBENZENE
U077	ETHANE, 1,2-DICHLORO-
U077	ETHYLENE DICHLORIDE
U080	METHANE, DICHLORO-
U080	METHYLENE CHLORIDE
U107	1,2-BENZENEDICARBOXYLIC ACID, DIOCTYL ESTER
U107	DI-N-OCTYL PHTHALATE
U122	FORMALDEHYDE
U151	MERCURY
U154	METHANOL (I)
U154	METHYL ALCOHOL (I)
U159	2-BUTANONE (I,T)
U159	METHYL ETHYL KETONE (MEK) (I,T)
U201	1,3-BENZENEDIOL
U201	RESORCINOL
U213	FURAN, TETRAHYDRO-(I)
U213	TETRAHYDROFURAN (I)
U220	BENZENE, METHYL-
U220	TOLUENE
U226	ETHANE, 1,1,1-TRICHLORO-
U226	METHYL CHLOROFORM

UNIVERSAL WASTE

WASTE TYPE:	ACCUMULATED WASTE ON-SITE:	GENERATED WASTE ON-SITE:	SOURCE TYPE:
BATTERIES	NO	YES	NOTIFICATION
BATTERIES	NO	YES	NOTIFICATION
BATTERIES	NO	YES	NOTIFICATION
LAMPS	NO	YES	NOTIFICATION
LAMPS	NO	YES	NOTIFICATION
LAMPS	NO	YES	NOTIFICATION
MERCURY CONTAINING EQUIPMENT	NO	YES	NOTIFICATION
MERCURY CONTAINING EQUIPMENT	NO	YES	NOTIFICATION

Resource Conservation & Recovery Act - Corrective Action Facilities (RCRAC)

MERCURY CONTAINING EQUIPMENT	NO	YES	NOTIFICATION
BATTERIES	NO	YES	ANNUAL/BIENNIAL REPORT
BATTERIES	NO	YES	ANNUAL/BIENNIAL REPORT
BATTERIES	NO	YES	ANNUAL/BIENNIAL REPORT
LAMPS	NO	YES	ANNUAL/BIENNIAL REPORT
LAMPS	NO	YES	ANNUAL/BIENNIAL REPORT
LAMPS	NO	YES	ANNUAL/BIENNIAL REPORT
MERCURY CONTAINING EQUIPMENT	NO	YES	ANNUAL/BIENNIAL REPORT
MERCURY CONTAINING EQUIPMENT	NO	YES	ANNUAL/BIENNIAL REPORT
MERCURY CONTAINING EQUIPMENT	NO	YES	ANNUAL/BIENNIAL REPORT

CORRECTIVE ACTION AREA (RELEASE)

AREA NAME:	AIR:	GROUNDWATER:	SOIL:	SURFACE WASTE:
MERCURY CONTAMINATION AREA	----	----	Y	----
S ZONE	----	Y	----	----
NORCO AQUIFER	----	Y	----	----
SOIL & SHALLOW GROUND WATER	----	Y	Y	----
ENTIRE FACILITY	----	Y	Y	----
SWMU 2, VCM-A BULLET TANK	----	Y	Y	----
SWMU 3, VCR DAY TANK, V-8206	----	Y	----	----
SWMU 5, DEEP WELL SURGE TANK, TK8601	----	Y	----	----
SWMU 6, ABSORBER PH PIT (LIME PIT)	----	Y	----	----
SWMU 8, FMR ABS IMP DWATERING AREA	----	Y	----	----
SWMU 9, BACKWASH IMPOUNDMENT	----	Y	----	----
SWMU 15, FIRST FLUSH STORMWATER IMPOUND	----	Y	----	----
SWMU 17, VCM SECONDARY VENT INCINERATOR	----	Y	----	----
SWMU 18, VCM PRIMARY VENT INCINERATOR	----	Y	----	----
SWMU 19, VCR PROCESS UNIT	----	Y	----	----
SWMU 24, DEEP WELL SAND FILTERS #1-4	----	Y	----	----
SWMU 28, DEEP WELL GUARD FILTERS #1	----	Y	----	----
SWMU 29, DEEP WELL GUARD FILTERS #2	----	Y	----	----
SWMU 30, DEEP WELL GUARD FILTERS #3	----	Y	----	----
SWMU 31, DEEP WELL GUARD FILTER #4	----	Y	----	----
SWMU 34, AERATION TANK TK-8307	----	Y	Y	----

Resource Conservation & Recovery Act - Corrective Action Facilities (RCRAC)

SWMU 36, CLARIFIER TANK TK-8308	----	Y	Y	----
SWMU 38, VCM-A NON-PROCESS WASTEWATER TU	----	Y	----	----
SWMU 44, FORMER HAZARDOUS WASTE CSA	----	Y	Y	----
SWMU 48, PORTABLE FRAC TANKS	----	Y	----	----
SWMU 53, RAILROAD CAR WASHOUT SUMP	----	Y	----	----
SWMU 54, FORMER VCM-E EDC BREAK TANK	----	Y	----	----
SWMU 55, BIOPLANT CARBON TREATMENT SYSTE	----	Y	----	----
SWMU 61, RAILCAR WASHOUT TANK	----	Y	----	----
SWMU 65, OIL TANKS - 3 IN NORTH POND	----	Y	----	----
MARINE LOADING FACILITY EDC LOADING LINE	----	----	----	----
SWMU 13, N DITCH STORMWATER DRAINAGE SYS	----	Y	----	----
SWMU 4, VCM-E HEAVY ENDS TANK, TK-7615A	----	Y	----	----
SWMU 1, VCM-E LIQUID SPHERE TK-7412A	----	Y	Y	----
SWMU 7, ABSORBER IMPOUNDMENT	----	Y	Y	----
SWMU 10, S IMPDMT & WOODLINED DITCH EXT.	----	Y	Y	----
SWMU 11, FRMER S IMPDMNT DEWATERING AREA	----	Y	Y	----
SWMU 12, NORTH IMPOUNDMENT	----	Y	Y	----
SWMU 14, FRMER N IMPNDMT DEWATERING AREA	----	Y	Y	----
SWMU 43, HW CONTAINER STORAGE AREA	----	Y	Y	----
SWMU 45, CENT PROC WW COLL TRENCH, WD PT	----	Y	Y	----
SWMU 63, MERCURIC CHLOR CAT DRUM AC AREA	----	Y	Y	----
SWMU 67, CONE PENETROMETER NO. 7 AREA	----	Y	Y	----
SWMU 68, SP-03 AREA	----	Y	Y	----

CORRECTIVE ACTION EVENT

CA EVENT:	DATE:	EVENT DESCRIPTION:
CA050	03/31/1987	RFA COMPLETED
CA070YE	03/31/1987	DETERMINATION OF NEED FOR AN INVESTIGATION-INVESTIGATION IS NECESSARY
CA075HI	05/14/1992	CA PRIORITIZATION-HIGH CA PRIORITY
CA075HI	09/30/1993	CA PRIORITIZATION-HIGH CA PRIORITY
CA100	06/11/1998	INVESTIGATION IMPOSITION

Resource Conservation & Recovery Act - Corrective Action Facilities (RCRAC)

CA110	07/13/1998	INVESTIGATION WORKPLAN RECEIVED
CA110	08/07/1998	INVESTIGATION WORKPLAN RECEIVED
CA110	10/08/1998	INVESTIGATION WORKPLAN RECEIVED
CA155	04/14/1999	INVESTIGATION SUPPLEMENTAL INFO REQ BY AGENCY
CA160	12/22/1999	INVESTIGATION SUPPLEMENTAL INFORMATION RECEIVED
CA200	02/04/2002	INVESTIGATION COMPLETE
CA200	10/01/2002	INVESTIGATION COMPLETE
CA200	11/01/2001	INVESTIGATION COMPLETE
CA204M2	10/18/2011	MEDIA CLEAN-UP GOALS APPROVAL - M02 REPORT
CA375	06/30/2009	INTERIM DECISION FOR NO FURTHER ACTION
CA375	08/19/2009	INTERIM DECISION FOR NO FURTHER ACTION
CA400	06/30/2009	REMEDY DECISION
CA400	07/02/2012	REMEDY DECISION
CA400	08/19/2009	REMEDY DECISION
CA550NR	06/30/2009	REMEDY CONSTRUCTION-NO REMEDY CONSTRUCTED
CA550NR	08/19/2009	REMEDY CONSTRUCTION-NO REMEDY CONSTRUCTED
CA600OT	10/18/2012	STABILIZATION/INTERIM MEASURES DECISION-OTHER
CA624	02/25/2000	-MISSING EVENT NAME-
CA650	02/04/2002	STABILIZATION CONSTRUCTION COMPLETED
CA725IN	09/19/1996	HUMAN EXPOSURES CONTROLLED DETERMINATION-MORE INFORMATION NEEDED
CA725IN	12/20/1999	HUMAN EXPOSURES CONTROLLED DETERMINATION-MORE INFORMATION NEEDED
CA725YE	12/13/2004	HUMAN EXPOSURES CONTROLLED DETERMINATION-YES, APPLICABLE AS OF THIS DATE
CA750IN	09/19/1996	RELEASE TO GW CONTROLLED DETERMINATION-MORE INFORMATION NEEDED
CA750IN	12/20/1999	RELEASE TO GW CONTROLLED DETERMINATION-MORE INFORMATION NEEDED
CA750YE	03/30/2001	RELEASE TO GW CONTROLLED DETERMINATION-YES, APPLICABLE AS OF THIS DATE
CA770GW	01/01/1998	ENGINEERING CONTROL IN PLACE WITH INSTITUTIONAL CONTROL- GROUNDWATER TREATMENT
CA770NG	12/13/2004	ENGINEERING CONTROLS ESTABLISHED-NON-GROUNDWATER CONTROL
CA772ID	07/16/2008	INSTITUTIONAL CONTROL EVALUATED, SELECTED & IMPLEMENTED - INFORMATION DEVICE
CA999NF	03/27/2002	CA PROCESS IS TERMINATED-NO FURTHER ACTION

[Back to Report Summary](#)

Resource Conservation & Recovery Act - Corrective Action Facilities (RCRAC)

MAP ID# 4

Distance from Property: 0.99 mi. W

FACILITY INFORMATION

EPA ID#: LAD008194060

NAME: LION COPOLYMER GEISMAR, LLC

ADDRESS: 36191 HIGHWAY 30

GEISMAR, LA 70734

CONTACT NAME: KEITH E GORDON

CONTACT ADDRESS: PO BOX 397

GEISMAR LA 70734

CONTACT PHONE: 225-673-0783

NON-NOTIFIER: NOT A NON-NOTIFIER

DATE RECEIVED BY AGENCY: 04/13/2012

OWNER TYPE: PRIVATE

OWNER NAME: LION COPOLYMER GEISMAR, LLC

OPERATOR TYPE: PRIVATE

OPERATOR NAME: LION COPOLYMER GEISMAR, LLC

CERTIFICATION

CERTIFICATION NAME:	CERTIFICATION TITLE:	CERTIFICATION SIGNED DATE:
PHILIP SPILLANE	PLANT MANGER	02/22/2010
PHILIP SPILLANE	PLANT MANAGER	02/23/2012
KEITH BAGGETT	FACTORY MANAGER	08/13/2004
KEITH BAGGETT	FACTORY MANAGER	01/31/2005
KEITH BAGGETT	FACTORY MANAGER	01/24/2006
PHILLIP SPILLANE	PLANT MGR	02/29/2008
PHILLIP SPILLANE	PLANT MGR	03/22/2010
NOT REPORTED	NOT REPORTED	//
RAMAN IYER	DIRECTOR - EHS	02/29/2008
VINCENT J STADOLNIK	FACTORY MANAGER	02/28/1992
VINCENT J STADOLNIK	FACTORY MANAGER	02/28/1994
VINCE J STADOLNIK	FACORY MANAGER	02/22/1996
VINCENT J STADOLNIK	FACTORY MANAGER	02/17/1998
VINCENT J STADOLNIK	FACTORY MANAGER	02/17/2000
W. K BAGGETT	FACTORY MANAGER	02/22/2002
W K BAGGETT	FACTORY MANAGER	02/20/2004
W. KEITH BAGGETT	DIRECTOR-MANUFA	03/01/2006

INDUSTRY CLASSIFICATION (NAICS)

32511 - PETROCHEMICAL MANUFACTURING

325199 - ALL OTHER BASIC ORGANIC CHEMICAL MANUFACTURING

325212 - SYNTHETIC RUBBER MANUFACTURING

32532 - PESTICIDE AND OTHER AGRICULTURAL CHEMICAL MANUFAC

562213 - SOLID WASTE COMBUSTORS AND INCINERATORS

SITE HISTORY (INCLUDES GENERATORS AND NON-GENERATORS)

DATE RECEIVED BY AGENCY: 01/24/2006

NAME: CHEMTURA USA CORP

GENERATOR CLASSIFICATION: CONDITIONALLY EXEMPT SMALL QUANTITY GENERATOR

DATE RECEIVED BY AGENCY: 01/31/2005

NAME: CROMPTON MANUFACTURING CO., INC

GENERATOR CLASSIFICATION: CONDITIONALLY EXEMPT SMALL QUANTITY GENERATOR

Resource Conservation & Recovery Act - Corrective Action Facilities (RCRAC)

DATE RECEIVED BY AGENCY: 02/17/1998
NAME: **UNIROYAL CHEMICAL COMPANY INC**
GENERATOR CLASSIFICATION: **CONDITIONALLY EXEMPT SMALL QUANTITY GENERATOR**

DATE RECEIVED BY AGENCY: 02/17/2000
NAME: **UNIROYAL CHEMICAL COMPANY, INC.**
GENERATOR CLASSIFICATION: **CONDITIONALLY EXEMPT SMALL QUANTITY GENERATOR**

DATE RECEIVED BY AGENCY: 02/20/2004
NAME: **CROMPTON MANUFACTURING COMPANY, INC.**
GENERATOR CLASSIFICATION: **CONDITIONALLY EXEMPT SMALL QUANTITY GENERATOR**

DATE RECEIVED BY AGENCY: 02/22/1996
NAME: **UNIROYAL CHEMICAL COMPANY, INC.**
GENERATOR CLASSIFICATION: **CONDITIONALLY EXEMPT SMALL QUANTITY GENERATOR**

DATE RECEIVED BY AGENCY: 02/22/2002
NAME: **CROMPTON MANUFACTURING CO., INC.-GEISMAR**
GENERATOR CLASSIFICATION: **CONDITIONALLY EXEMPT SMALL QUANTITY GENERATOR**

DATE RECEIVED BY AGENCY: 02/23/2010
NAME: **LION COPOLYMER GEISMAR, LLC**
GENERATOR CLASSIFICATION: **CONDITIONALLY EXEMPT SMALL QUANTITY GENERATOR**

DATE RECEIVED BY AGENCY: 02/28/1992
NAME: **UNIROYAL CHEMICAL CO. INC.**
GENERATOR CLASSIFICATION: **CONDITIONALLY EXEMPT SMALL QUANTITY GENERATOR**

DATE RECEIVED BY AGENCY: 02/28/1994
NAME: **UNIROYAL CHEMICAL COMPANY**
GENERATOR CLASSIFICATION: **CONDITIONALLY EXEMPT SMALL QUANTITY GENERATOR**

DATE RECEIVED BY AGENCY: 02/29/2008
NAME: **CHEMTURA CORPORATION**
GENERATOR CLASSIFICATION: **CONDITIONALLY EXEMPT SMALL QUANTITY GENERATOR**

DATE RECEIVED BY AGENCY: 02/29/2008
NAME: **LION COPOLYMER GEISMAR LLC**
GENERATOR CLASSIFICATION: **CONDITIONALLY EXEMPT SMALL QUANTITY GENERATOR**

DATE RECEIVED BY AGENCY: 03/01/1990
NAME: **UNIROYAL CHEMICAL COMPANY, INC**
GENERATOR CLASSIFICATION: **CONDITIONALLY EXEMPT SMALL QUANTITY GENERATOR**

DATE RECEIVED BY AGENCY: 03/01/2006
NAME: **CHEMTURA USA CORPORATION**
GENERATOR CLASSIFICATION: **CONDITIONALLY EXEMPT SMALL QUANTITY GENERATOR**

DATE RECEIVED BY AGENCY: 03/22/2010
NAME: **LION COPOLYMER GEISMAR LLC**
GENERATOR CLASSIFICATION: **CONDITIONALLY EXEMPT SMALL QUANTITY GENERATOR**

DATE RECEIVED BY AGENCY: 04/13/2012
NAME: **LION COPOLYMER GEISMAR, LLC**
GENERATOR CLASSIFICATION: **CONDITIONALLY EXEMPT SMALL QUANTITY GENERATOR**

DATE RECEIVED BY AGENCY: 04/24/2001
NAME: **CROMPTON MFG CO INC**
GENERATOR CLASSIFICATION: **CONDITIONALLY EXEMPT SMALL QUANTITY GENERATOR**

Resource Conservation & Recovery Act - Corrective Action Facilities (RCRAC)

DATE RECEIVED BY AGENCY: 07/03/1995

NAME: CROMPTON MFG CO INC

GENERATOR CLASSIFICATION: NOT A GENERATOR

DATE RECEIVED BY AGENCY: 07/21/1980

NAME: CROMPTON MFG CO INC

GENERATOR CLASSIFICATION: CONDITIONALLY EXEMPT SMALL QUANTITY GENERATOR

DATE RECEIVED BY AGENCY: 08/13/2004

NAME: CROMPTON MANUFACTURING CO., INC

GENERATOR CLASSIFICATION: CONDITIONALLY EXEMPT SMALL QUANTITY GENERATOR

DATE RECEIVED BY AGENCY: 10/11/2000

NAME: CROMPTON MFG CO INC

GENERATOR CLASSIFICATION: CONDITIONALLY EXEMPT SMALL QUANTITY GENERATOR

DATE RECEIVED BY AGENCY: 10/28/1999

NAME: CROMPTON MFG CO INC

GENERATOR CLASSIFICATION: CONDITIONALLY EXEMPT SMALL QUANTITY GENERATOR

CURRENT ACTIVITY INFORMATION

GENERATOR STATUS: LARGE QUANTITY GENERATOR LAST UPDATED DATE: 09/07/2012

SUBJECT TO CORRECTIVE ACTION UNIVERSE: YES

TDSFs POTENTIALLY SUBJECT TO CORRECTIVE ACTION UNDER 3004 (u)/(v) UNIVERSE: YES

TDSFs ONLY SUBJECT TO CORRECTIVE ACTION UNDER DISCRETIONARY AUTHORITIES UNIVERSE: NO

NON TDSFs WHERE RCRA CORRECTIVE ACTION HAS BEEN IMPOSED UNIVERSE: NO

CORRECTIVE ACTION WORKLOAD UNIVERSE: YES

IMPORTER: NO

UNDERGROUND INJECTION: NO

MIXED WASTE GENERATOR: NO

UNIVERSAL WASTE DESTINATION FACILITY: NO

RECYCLER: NO

TRANSFER FACILITY: NO

TRANSPORTER: NO

USED OIL FUEL BURNER: NO

ONSITE BURNER EXEMPTION: NO

USED OIL PROCESSOR: NO

FURNACE EXEMPTION: NO

USED OIL FUEL MARKETER TO BURNER: NO

USED OIL REFINER: NO

SPECIFICATION USED OIL MARKETER: NO

USED OIL TRANSFER FACILITY: NO

USED OIL TRANSPORTER: NO

COMPLIANCE, MONITORING AND ENFORCEMENT INFORMATION

EVALUATIONS

01/07/1988	FRR FINANCIAL RECORD REVIEW
01/12/2005	GME GROUNDWATER MONITORING EVALUATION
01/18/1989	CEI COMPLIANCE EVALUATION INSPECTION ON-SITE
01/25/2008	CEI COMPLIANCE EVALUATION INSPECTION ON-SITE
01/28/2008	FUI FOLLOW-UP INSPECTION
01/30/1996	FCI FOCUSED COMPLIANCE INSPECTION
02/14/1994	FCI FOCUSED COMPLIANCE INSPECTION
02/17/1994	CEI COMPLIANCE EVALUATION INSPECTION ON-SITE
03/03/2005	FCI FOCUSED COMPLIANCE INSPECTION
03/09/1998	CEI COMPLIANCE EVALUATION INSPECTION ON-SITE
03/10/1993	GME GROUNDWATER MONITORING EVALUATION
03/15/1988	GME GROUNDWATER MONITORING EVALUATION
03/16/1999	CAC CORRECTIVE ACTION COMPLIANCE EVALUATION

Resource Conservation & Recovery Act - Corrective Action Facilities (RCRAC)

03/18/1988	CEI COMPLIANCE EVALUATION INSPECTION ON-SITE
03/19/2002	OAM OPERATION AND MAINTENANCE INSPECTION
04/09/1996	OAM OPERATION AND MAINTENANCE INSPECTION
04/12/1989	NRR NON-FINANCIAL RECORD REVIEW
04/24/2008	OAM OPERATION AND MAINTENANCE INSPECTION
04/25/1990	CEI COMPLIANCE EVALUATION INSPECTION ON-SITE
04/26/1996	CSE COMPLIANCE SCHEDULE EVALUATION
05/02/1995	CEI COMPLIANCE EVALUATION INSPECTION ON-SITE
05/06/1998	CSE COMPLIANCE SCHEDULE EVALUATION
05/06/1998	SNN NOT A SIGNIFICANT NON-COMPLIER
05/17/1989	NRR NON-FINANCIAL RECORD REVIEW
05/25/1995	CEI COMPLIANCE EVALUATION INSPECTION ON-SITE
05/31/1989	CSE COMPLIANCE SCHEDULE EVALUATION
06/02/1988	NRR NON-FINANCIAL RECORD REVIEW
06/05/2007	CEI COMPLIANCE EVALUATION INSPECTION ON-SITE
06/09/1988	CSE COMPLIANCE SCHEDULE EVALUATION
06/19/2012	GME GROUNDWATER MONITORING EVALUATION
06/28/1999	GME GROUNDWATER MONITORING EVALUATION
07/12/1990	GME GROUNDWATER MONITORING EVALUATION
07/16/1991	CEI COMPLIANCE EVALUATION INSPECTION ON-SITE
07/25/2001	CEI COMPLIANCE EVALUATION INSPECTION ON-SITE
08/04/2009	CEI COMPLIANCE EVALUATION INSPECTION ON-SITE
08/05/2013	GME GROUNDWATER MONITORING EVALUATION
08/18/1993	CEI COMPLIANCE EVALUATION INSPECTION ON-SITE
08/20/1992	CDI CASE DEVELOPMENT INSPECTION
08/20/1992	CEI COMPLIANCE EVALUATION INSPECTION ON-SITE
08/20/1992	SNY SIGNIFICANT NON-COMPLIER
08/31/2011	CEI COMPLIANCE EVALUATION INSPECTION ON-SITE
09/11/1991	CSE COMPLIANCE SCHEDULE EVALUATION
09/18/2003	CEI COMPLIANCE EVALUATION INSPECTION ON-SITE
09/19/2002	CEI COMPLIANCE EVALUATION INSPECTION ON-SITE
09/21/2005	CEI COMPLIANCE EVALUATION INSPECTION ON-SITE
09/21/2005	SNY SIGNIFICANT NON-COMPLIER
09/28/1994	CSE COMPLIANCE SCHEDULE EVALUATION
10/09/1987	CSE COMPLIANCE SCHEDULE EVALUATION
10/28/1998	CEI COMPLIANCE EVALUATION INSPECTION ON-SITE
10/28/1999	CEI COMPLIANCE EVALUATION INSPECTION ON-SITE
11/28/2000	CEI COMPLIANCE EVALUATION INSPECTION ON-SITE
12/04/1996	CEI COMPLIANCE EVALUATION INSPECTION ON-SITE
12/04/1998	CSE COMPLIANCE SCHEDULE EVALUATION
12/14/2007	SNN NOT A SIGNIFICANT NON-COMPLIER

VIOLATIONS

01/18/1989	264.A TSD - GENERAL
01/25/2008	262.D GENERATORS - RECORDS/REPORTING
01/25/2008	XXS STATE STATUTE OR REGULATION

Resource Conservation & Recovery Act - Corrective Action Facilities (RCRAC)

03/12/1993	264.G TSD - CLOSURE/POST-CLOSURE
03/15/1988	265.F TSD IS-GROUND-WATER MONITORING
03/18/1988	264.A TSD - GENERAL
04/12/1989	268.A LDR - GENERAL
04/25/1990	264.A TSD - GENERAL
05/17/1989	264.A TSD - GENERAL
06/02/1988	264.G TSD - CLOSURE/POST-CLOSURE
08/04/2009	273.B UNIVERSAL WASTE - SMALL QUANTITY HANDLERS
08/10/1993	262.A GENERATORS - GENERAL
08/10/1993	262.B GENERATORS - MANIFEST
08/10/1993	262.D GENERATORS - RECORDS/REPORTING
08/10/1993	264.B TSD - GENERAL FACILITY STANDARDS
08/10/1993	264.G TSD - CLOSURE/POST-CLOSURE
08/10/1993	264.H TSD - FINANCIAL REQUIREMENTS
08/10/1993	264.J TSD - TANK SYSTEM STANDARDS
08/10/1993	268.A LDR - GENERAL
08/18/1993	262.A GENERATORS - GENERAL
08/20/1992	264.J TSD - TANK SYSTEM STANDARDS
08/23/1992	262.A GENERATORS - GENERAL
08/23/1992	268.A LDR - GENERAL
08/31/2011	262.A GENERATORS - GENERAL
08/31/2011	273.B UNIVERSAL WASTE - SMALL QUANTITY HANDLERS
09/18/2003	262.D GENERATORS - RECORDS/REPORTING
09/21/2005	262.C GENERATORS - PRE-TRANSPORT
09/21/2005	264.J TSD - TANK SYSTEM STANDARDS
09/21/2005	XXS STATE STATUTE OR REGULATION

ENFORCEMENTS

01/31/2007	310 FINAL 3008(A) COMPLIANCE ORDER
02/16/2004	120 WRITTEN INFORMAL
03/31/1989	310 FINAL 3008(A) COMPLIANCE ORDER
04/04/2012	120 WRITTEN INFORMAL
04/06/1994	310 FINAL 3008(A) COMPLIANCE ORDER
04/22/1993	310 FINAL 3008(A) COMPLIANCE ORDER
04/25/1988	310 FINAL 3008(A) COMPLIANCE ORDER
05/09/1988	310 FINAL 3008(A) COMPLIANCE ORDER
05/17/1989	310 FINAL 3008(A) COMPLIANCE ORDER
06/03/1988	120 WRITTEN INFORMAL
06/13/1989	120 WRITTEN INFORMAL
06/26/2008	120 WRITTEN INFORMAL
08/20/2009	120 WRITTEN INFORMAL
10/11/1990	120 WRITTEN INFORMAL
11/04/1993	310 FINAL 3008(A) COMPLIANCE ORDER
11/09/1993	127 FACILITY APPEALED

Resource Conservation & Recovery Act - Corrective Action Facilities (RCRAC)

HAZARDOUS WASTE

D001	IGNITABLE WASTE
D002	CORROSIVE WASTE
D003	REACTIVE WASTE
D005	BARIUM
D006	CADMIUM
D007	CHROMIUM
D008	LEAD
D009	MERCURY
D011	SILVER
D018	BENZENE
D019	CARBON TETRACHLORIDE
D021	CHLOROBENZENE
D022	CHLOROFORM
D024	M-CRESOL
D025	P-CRESOL
D026	CRESOL
D028	1,2-DICHLOROETHANE
D029	1,1-DICHLOROETHYLENE
D033	HEXACHLOROBUTADIENE
D034	HEXACHLOROETHANE
D035	METHYL ETHYL KETONE
D039	TETRACHLOROETHYLENE
D040	TRICHLORETHYLENE
D043	VINYL CHLORIDE
F001	THE FOLLOWING SPENT HALOGENATED SOLVENTS USED IN DEGREASING: TETRACHLOROETHYLENE, TRICHLORETHYLENE, METHYLENE CHLORIDE, 1,1,1-TRICHLOROETHANE, CARBON TETRACHLORIDE AND CHLORINATED FLUOROCARBONS; ALL SPENT SOLVENT MIXTURES/BLENDS USED IN DEGREASING CONTAINING, BEFORE USE, A TOTAL OF TEN PERCENT OR MORE (BY VOLUME) OF ONE OR MORE OF THE ABOVE HALOGENATED SOLVENTS OR THOSE SOLVENTS LISTED IN F002, F004, AND F005; AND STILL BOTTOMS FROM THE RECOVERY OF THESE SPENT SOLVENTS AND SPENT SOLVENT MIXTURES.
F002	THE FOLLOWING SPENT HALOGENATED SOLVENTS: TETRACHLOROETHYLENE, METHYLENE CHLORIDE, TRICHLOROETHYLENE, 1,1,1-TRICHLOROETHANE, CHLOROBENZENE, 1,1,2-TRICHLORO-1,2,2-TRIFLUOROETHANE, ORTHO-DICHLOROBENZENE, TRICHLOROFLUOROMETHANE, AND 1,1,2, TRICHLOROETHANE; ALL SPENT SOLVENT MIXTURES/BLENDS CONTAINING, BEFORE USE, A TOTAL OF TEN PERCENT OR MORE (BY VOLUME) OF ONE OR MORE OF THE ABOVE HALOGENATED SOLVENTS OR THOSE SOLVENTS LISTED IN F001, F004, AND F005; AND STILL BOTTOMS FROM THE RECOVERY OF THESE SPENT SOLVENTS AND SPENT SOLVENT MIXTURES.
F003	THE FOLLOWING SPENT NON-HALOGENATED SOLVENTS: XYLENE, ACETONE, ETHYL ACETATE, ETHYL BENZENE, ETHYL ETHER, METHYL ISOBUTYL KETONE, N-BUTYL ALCOHOL, CYCLOHEXANONE, AND METHANOL; ALL SPENT SOLVENT MIXTURES/BLENDS CONTAINING, BEFORE USE, ONLY THE ABOVE SPENT NONHALOGENATED SOLVENTS; AND ALL SPENT SOLVENT MIXTURES/BLENDS CONTAINING, BEFORE USE, ONE OR MORE OF THE ABOVE NONHALOGENATED SOLVENTS, AND A TOTAL OF TEN PERCENT OR MORE (BY VOLUME) OF ONE OR MORE OF THOSE SOLVENTS LISTED IN F001, F002, F004, AND F005; AND STILL BOTTOMS FROM THE RECOVERY OF THESE SPENT SOLVENTS AND SPENT SOLVENT MIXTURES.
F004	THE FOLLOWING SPENT NONHALOGENATED SOLVENTS: CRESOLS, CRESYLIC ACID, AND NITROBENZENE; AND THE STILL BOTTOMS FROM THE RECOVERY OF THESE SOLVENTS; ALL SPENT SOLVENT MIXTURES/BLENDS CONTAINING, BEFORE USE, A TOTAL OF TEN PERCENT OR MORE (BY VOLUME) OF ONE OR MORE OF THE ABOVE NONHALOGENATED SOLVENTS OR THOSE SOLVENTS LISTED IN F001, F002, AND F005; AND STILL BOTTOMS FROM THE RECOVERY OF THESE SPENT SOLVENTS AND SPENT SOLVENT MIXTURES.

Resource Conservation & Recovery Act - Corrective Action Facilities (RCRAC)

F005 THE FOLLOWING SPENT NONHALOGENATED SOLVENTS: TOLUENE, METHYL ETHYL KETONE, CARBON DISULFIDE, ISOBUTANOL, PYRIDINE, BENZENE, 2-ETHOXYETHANOL, AND 2-NITROPROPANE; ALL SPENT SOLVENT MIXTURES/BLENDS CONTAINING, BEFORE USE, A TOTAL OF TEN PERCENT OR MORE (BY VOLUME) OF ONE OR MORE OF THE ABOVE NONHALOGENATED SOLVENTS OR THOSE SOLVENTS LISTED IN F001, F002, OR F004; AND STILL BOTTOMS FROM THE RECOVERY OF THESE SPENT SOLVENTS AND SPENT SOLVENT MIXTURES.

F039 LEACHATE RESULTING FROM THE TREATMENT, STORAGE, OR DISPOSAL OF WASTES CLASSIFIED BY MORE THAN ONE WASTE CODE UNDER SUBPART D, OR FROM A MIXTURE OF WASTES CLASSIFIED UNDER SUBPARTS C AND D OF THIS PART. (LEACHATE RESULTING FROM THE MANAGEMENT OF ONE OR MORE OF THE FOLLOWING EPA HAZARDOUS WASTES AND NO OTHER HAZARDOUS WASTES RETAINS ITS HAZARDOUS WASTE CODE(S): F020, F021, F022, F023, F026, F027, AND/OR F028.)

P012 ARSENIC OXIDE AS2O3

P012 ARSENIC TRIOXIDE

P020 DINOSEB

P020 PHENOL, 2-(1-METHYLPROPYL)-4,6-DINITRO-

P022 CARBON DISULFIDE

P068 HYDRAZINE, METHYL-

P068 METHYL HYDRAZINE

P076 NITRIC OXIDE

P076 NITROGEN OXIDE NO

P077 BENZENAMINE, 4-NITRO-

P077 P-NITROANILINE

P078 NITROGEN DIOXIDE

P078 NITROGEN OXIDE NO2

P098 POTASSIUM CYANIDE

P098 POTASSIUM CYANIDE K(CN)

P105 SODIUM AZIDE

P120 VANADIUM OXIDE V2O5

P120 VANADIUM PENTOXIDE

P205 ZINC, BIS(DIMETHYLCARBAMODITHIOATO-S,SÆ)-,

P205 ZIRAM

U002 2-PROPANONE (I)

U002 ACETONE (I)

U003 ACETONITRILE (I,T)

U008 2-PROPENOIC ACID (I)

U008 ACRYLIC ACID (I)

U012 ANILINE (I,T)

U012 BENZENAMINE (I,T)

U019 BENZENE (I,T)

U021 [1,1'-BIPHENYL]-4,4'-DIAMINE

U021 BENZIDINE

U031 1-BUTANOL (I)

U031 N-BUTYL ALCOHOL (I)

U037 BENZENE, CHLORO-

U037 CHLOROBENZENE

U044 CHLOROFORM

U044 METHANE, TRICHLORO-

U052 CRESOL (CRESYLIC ACID)

U052 PHENOL, METHYL-

Resource Conservation & Recovery Act - Corrective Action Facilities (RCRAC)

U057	CYCLOHEXANONE (I)
U063	DIBENZ[A,H]ANTHRACENE
U070	BENZENE, 1,2-DICHLORO-
U070	O-DICHLOROBENZENE
U077	ETHANE, 1,2-DICHLORO-
U077	ETHYLENE DICHLORIDE
U080	METHANE, DICHLORO-
U080	METHYLENE CHLORIDE
U092	DIMETHYLAMINE (I)
U092	METHANAMINE, N-METHYL- (I)
U098	1,1-DIMETHYLHYDRAZINE
U098	HYDRAZINE, 1,1-DIMETHYL-
U108	1,4-DIETHYLENEOXIDE
U108	1,4-DIOXANE
U112	ACETIC ACID, ETHYL ESTER (I)
U112	ETHYL ACETATE (I)
U117	ETHANE, 1,1'-OXYBIS-(I)
U117	ETHYL ETHER (I)
U122	FORMALDEHYDE
U123	FORMIC ACID (C,T)
U133	HYDRAZINE (R,T)
U134	HYDROFLUORIC ACID (C,T)
U134	HYDROGEN FLUORIDE (C,T)
U135	HYDROGEN SULFIDE
U135	HYDROGEN SULFIDE H2S
U138	METHANE, IODO-
U138	METHYL IODIDE
U144	ACETIC ACID, LEAD(2+) SALT
U144	LEAD ACETATE
U147	2,5-FURANDIONE
U147	MALEIC ANHYDRIDE
U148	3,6-PYRIDAZINEDIONE, 1,2-DIHYDRO-
U148	MALEIC HYDRAZIDE
U151	MERCURY
U154	METHANOL (I)
U154	METHYL ALCOHOL (I)
U159	2-BUTANONE (I,T)
U159	METHYL ETHYL KETONE (MEK) (I,T)
U161	4-METHYL-2-PENTANONE (I)
U161	METHYL ISOBUTYL KETONE (I)
U161	PENTANOL, 4-METHYL-
U169	BENZENE, NITRO-
U169	NITROBENZENE (I,T)
U170	P-NITROPHENOL (I,T)
U170	PHENOL, 4-NITRO-

Resource Conservation & Recovery Act - Corrective Action Facilities (RCRAC)

U188	PHENOL
U190	1,3-ISOBENZOFURANDIONE
U190	PHTHALIC ANHYDRIDE
U196	PYRIDINE
U201	1,3-BENZENEDIOL
U201	RESORCINOL
U211	CARBON TETRACHLORIDE
U211	METHANE, TETRACHLORO-
U213	FURAN, TETRAHYDRO-(I)
U213	TETRAHYDROFURAN (I)
U218	ETHANETHIOAMIDE
U218	THIOACETAMIDE
U220	BENZENE, METHYL-
U220	TOLUENE
U227	1,1,2-TRICHLOROETHANE
U227	ETHANE, 1,1,2-TRICHLORO-
U238	CARBAMIC ACID, ETHYL ESTER
U238	ETHYL CARBAMATE (URETHANE)
U239	BENZENE, DIMETHYL- (I,T)
U239	XYLENE (I)
U244	THIOPEROXYDICARBONIC DIAMIDE [(H2N)C(S)]2S2, TETRAMETHYL-
U244	THIRAM
U328	BENZENAMINE, 2-METHYL-
U328	O-TOLUIDINE
U404	ETHANAMINE, N,N-DIETHYL-
U404	TRIETHYLAMINE

UNIVERSAL WASTE

WASTE TYPE:	ACCUMULATED WASTE ON-SITE:	GENERATED WASTE ON-SITE:	SOURCE TYPE:
BATTERIES	NO	NOT REPORTED	NOTIFICATION
BATTERIES	NO	YES	NOTIFICATION
BATTERIES	NO	YES	NOTIFICATION
BATTERIES	NO	YES	NOTIFICATION
LAMPS	NO	NOT REPORTED	NOTIFICATION
LAMPS	NO	YES	NOTIFICATION
LAMPS	NO	YES	NOTIFICATION
LAMPS	NO	YES	NOTIFICATION
PESTICIDES	NO	NOT REPORTED	NOTIFICATION
MERCURY CONTAINING EQUIPMENT	NO	NOT REPORTED	NOTIFICATION
BATTERIES	YES	NO	ANNUAL/BIENNIAL REPORT
BATTERIES	YES	NO	ANNUAL/BIENNIAL REPORT
BATTERIES	YES	NO	ANNUAL/BIENNIAL REPORT
LAMPS	YES	NO	ANNUAL/BIENNIAL REPORT
LAMPS	YES	NO	ANNUAL/BIENNIAL REPORT
LAMPS	YES	NO	ANNUAL/BIENNIAL REPORT

Resource Conservation & Recovery Act - Corrective Action Facilities (RCRAC)

MERCURY CONTAINING YES NO ANNUAL/BIENNIAL REPORT
EQUIPMENT

MERCURY CONTAINING YES NO ANNUAL/BIENNIAL REPORT
EQUIPMENT

CORRECTIVE ACTION AREA (RELEASE)

AREA NAME:	AIR:	GROUNDWATER:	SOIL:	SURFACE WASTE:
10 SWMUS & 3 AOCS	----	Y	Y	----
ENTIRE FACILITY	----	Y	Y	----
EDC STORAGE TANK	----	Y	Y	----
HAZARDOUS WASTE DRUM STORAGE PAD	----	Y	Y	----
SWMU 5 FLEXZONE TAR TRUCK UNLOADING AREA	----	Y	Y	----
SWMU 11E, FLEXZONE SUMP	----	Y	Y	----
SWMU 16, TOLUENE TAR TANK / FLEXZONE TANK	----	Y	Y	----
SWMU 11B, BHT/B9 SUMP	----	Y	Y	----
SWMU 11D, UDMH SUMP	----	Y	Y	----
SWMU 11F, NEUTRALIZATION SUMP	----	Y	Y	----
SWMU 11G, THIAZOLE SUMP	----	Y	Y	----
SWMU FP, FIRE POND DRUM AREA	----	Y	Y	----
AOC A, RAIL SPOT 18	----	Y	Y	----
AOC D, PROC. AREA STMWTR DRAINAGE SYST.	----	Y	Y	----
SWMU SWB, SULFUR WASHOUT BASIN	----	Y	Y	----
SWMU HBT, HI-BOILING TAR DRUM. AREA SUMP	----	Y	Y	----
SWMU BMAT, FORMER BAY MINETTE ACID TANK	----	----	----	----
TANK PV-42 (THIAZOLES AREA)	----	Y	Y	----
TANK PR-202 (BHT/UDMH AREA)	----	Y	Y	----
TANK RV-10 (SULFUR RECOVERY UNIT)	----	Y	Y	----
FMR. INCINERATOR (SULFUR RECOVERY UNIT)	----	Y	Y	----
THIAZOLES INTERMEDIATE TANK FARM	----	Y	Y	----
SWMU 11A, CELOGEN OT SUMP	----	----	----	----
SWMU 11C, FLEXZONE POND	----	----	----	----
SWMU 10, MONOCHEM LANDFILL	----	Y	Y	----
SWMU DTF, DEEPWELL TANK FARM SUMP	----	Y	Y	----
TANK PV-525	----	Y	Y	----
THIAZOLES PRODUCTION/PROCESS AREA SWMUS	----	Y	Y	----

CORRECTIVE ACTION EVENT

CA EVENT: DATE: EVENT DESCRIPTION:

Resource Conservation & Recovery Act - Corrective Action Facilities (RCRAC)

CA050	09/30/1987	RFA COMPLETED
CA060	11/04/2002	NOTICE OF CONTAMINATION
CA070YE	09/30/1987	DETERMINATION OF NEED FOR AN INVESTIGATION-INVESTIGATION IS NECESSARY
CA075ME	02/24/1992	CA PRIORITIZATION-MEDIUM CA PRIORITY
CA100	01/22/1991	INVESTIGATION IMPOSITION
CA103	04/20/1991	ADMINISTRATIVE FINDING AGAINST FACILITY
CA110	04/03/1998	INVESTIGATION WORKPLAN RECEIVED
CA110	07/22/1991	INVESTIGATION WORKPLAN RECEIVED
CA120	04/24/1998	INVESTIGATION WORKPLAN MODIFICATION REQ BY AGENCY
CA140	04/24/1998	INVESTIGATION WORKPLAN NOTICE OF DEFICIENCY ISSUED
CA146	07/22/1998	ASSOCIATED SUP DOCUMENTS DUE/REC
CA150	08/03/1998	INVESTIGATION WORKPLAN APPROVED
CA150	09/25/1991	INVESTIGATION WORKPLAN APPROVED
CA190	12/09/1992	INVESTIGATION REPORT RECEIVED
CA195	05/20/1999	INVESTIGATION PROGRESS REPORTS RECEIVED
CA204M1	02/20/2009	MEDIA CLEAN-UP GOALS APPROVAL - M01 REPORT
CA204M1	05/10/2013	MEDIA CLEAN-UP GOALS APPROVAL - M01 REPORT
CA204M1	12/18/2009	MEDIA CLEAN-UP GOALS APPROVAL - M01 REPORT
CA204M2	12/18/2009	MEDIA CLEAN-UP GOALS APPROVAL - M02 REPORT
CA225YE	09/22/1992	STABILIZATION MEASURES EVALUATION-FACILITY IS AMENABLE TO STABILIZATION
CA350	03/06/2012	CMS COMPLETE
CA375	05/12/2009	INTERIM DECISION FOR NO FURTHER ACTION
CA375	12/18/2009	INTERIM DECISION FOR NO FURTHER ACTION
CA400	05/12/2009	REMEDY DECISION
CA400	12/18/2009	REMEDY DECISION
CA550NR	05/12/2009	REMEDY CONSTRUCTION-NO REMEDY CONSTRUCTED
CA550NR	12/18/2009	REMEDY CONSTRUCTION-NO REMEDY CONSTRUCTED
CA725IN	07/29/1997	HUMAN EXPOSURES CONTROLLED DETERMINATION-MORE INFORMATION NEEDED
CA725YE	03/09/2012	HUMAN EXPOSURES CONTROLLED DETERMINATION-YES, APPLICABLE AS OF THIS DATE
CA750IN	07/29/1997	RELEASE TO GW CONTROLLED DETERMINATION-MORE INFORMATION NEEDED
CA750YE	03/09/2012	RELEASE TO GW CONTROLLED DETERMINATION-YES, APPLICABLE AS OF THIS DATE
CA770GW	01/01/1987	ENGINEERING CONTROL IN PLACE WITH INSTITUTIONAL CONTROL- GROUNDWATER TREATMENT
CA770NG	01/22/1991	ENGINEERING CONTROLS ESTABLISHED-NON-GROUNDWATER CONTROL

[Back to Report Summary](#)

Environmental Records Definitions - FEDERAL

AIRSAFS

Aerometric Information Retrieval System / Air Facility Subsystem

VERSION DATE: 04/28/14

The United States Environmental Protection Agency (EPA) modified the Aerometric Information Retrieval System (AIRS) to a database that exclusively tracks the compliance of stationary sources of air pollution with EPA regulations: the Air Facility Subsystem (AFS). Since this change in 2001, the management of the AIRS/AFS database was assigned to EPA's Office of Enforcement and Compliance Assurance.

BRS

Biennial Reporting System

VERSION DATE: 12/31/11

The United States Environmental Protection Agency (EPA), in cooperation with the States, biennially collects information regarding the generation, management, and final disposition of hazardous wastes regulated under the Resource Conservation and Recovery Act of 1976 (RCRA), as amended. The Biennial Report captures detailed data on the generation of hazardous waste from large quantity generators and data on waste management practices from treatment, storage and disposal facilities. Currently, the EPA states that data collected between 1991 and 1997 was originally a part of the defunct Biennial Reporting System and is now incorporated into the RCRAInfo data system.

CDL

Clandestine Drug Laboratory Locations

VERSION DATE: 09/06/13

The U.S. Department of Justice ("the Department") provides this information as a public service. It contains addresses of some locations where law enforcement agencies reported they found chemicals or other items that indicated the presence of either clandestine drug laboratories or dumpsites. In most cases, the source of the entries is not the Department, and the Department has not verified the entry and does not guarantee its accuracy. Members of the public must verify the accuracy of all entries by, for example, contacting local law enforcement and local health departments. The Department does not establish, implement, enforce, or certify compliance with clean-up or remediation standards for contaminated sites; the public should contact a state or local health department or environmental protection agency for that information.

DOCKETS

EPA Docket Data

VERSION DATE: 12/22/05

The United States Environmental Protection Agency Docket data lists Civil Case Defendants, filing dates as far back as 1971, laws broken including section, violations that occurred, pollutants involved, penalties assessed and superfund awards by facility and location. Please refer to ICIS database as source of current data.

EC

Federal Engineering Institutional Control Sites

VERSION DATE: 01/14/14

This database includes site locations where Engineering and/or Institutional Controls have been identified as part

Environmental Records Definitions - FEDERAL

of a selected remedy for the site as defined by United States Environmental Protection Agency official remedy decision documents. A site listing does not indicate that the institutional and engineering controls are currently in place nor will be in place once the remedy is complete; it only indicates that the decision to include either of them in the remedy is documented as of the completed date of the document. Institutional controls are actions, such as legal controls, that help minimize the potential for human exposure to contamination by ensuring appropriate land or resource use. Engineering controls include caps, barriers, or other device engineering to prevent access, exposure, or continued migration of contamination.

ERNSLA Emergency Response Notification System

VERSION DATE: 07/27/14

This National Response Center database contains data on reported releases of oil, chemical, radiological, biological, and/or etiological discharges into the environment anywhere in the United States and its territories. The data comes from spill reports made to the U.S. Environmental Protection Agency, U.S. Coast Guard, the National Response Center and/or the U.S. Department of Transportation.

FRSLA Facility Registry System

VERSION DATE: 08/04/13

The United States Environmental Protection Agency's Office of Environmental Information (OEI) developed the Facility Registry System (FRS) as the centrally managed database that identifies facilities, sites or places subject to environmental regulations or of environmental interest. The Facility Registry System replaced the Facility Index System or FINDS database.

HMIRSR06 Hazardous Materials Incident Reporting System

VERSION DATE: 01/10/14

The HMIRS database contains unintentional hazardous materials release information reported to the U.S. Department of Transportation located in EPA Region 6. This region includes the following states: Arkansas, Louisiana, New Mexico, Oklahoma, and Texas.

ICIS Integrated Compliance Information System (formerly DOCKETS)

VERSION DATE: 08/01/12

ICIS is a case activity tracking and management system for civil, judicial, and administrative federal Environmental Protection Agency enforcement cases. ICIS contains information on federal administrative and federal judicial cases under the following environmental statutes: the Clean Air Act, the Clean Water Act, the Resource Conservation and Recovery Act, the Emergency Planning and Community Right-to-Know Act - Section 313, the Toxic Substances Control Act, the Federal Insecticide, Fungicide, and Rodenticide Act, the Comprehensive Environmental Response, Compensation, and Liability Act, the Safe Drinking Water Act, and the Marine Protection, Research, and Sanctuaries Act.

Environmental Records Definitions - FEDERAL

ICISNPDES

Integrated Compliance Information System National Pollutant Discharge Elimination System

VERSION DATE: 08/01/12

In 2006, the Integrated Compliance Information System (ICIS) - National Pollutant Discharge Elimination System (NPDES) became the NPDES national system of record for select states, tribes and territories. ICIS-NPDES is an information management system maintained by the United States Environmental Protection Agency's Office of Compliance to track permit compliance and enforcement status of facilities regulated by the NPDES under the Clean Water Act. ICIS-NPDES is designed to support the NPDES program at the state, regional, and national levels.

LUCIS

Land Use Control Information System

VERSION DATE: 09/01/06

The LUCIS database is maintained by the U.S. Navy and contains information for former Base Realignment and Closure (BRAC) properties across the United States.

MLTS

Material Licensing Tracking System

VERSION DATE: 01/30/13

MLTS is a list of approximately 8,100 sites which have or use radioactive materials subject to the United States Nuclear Regulatory Commission (NRC) licensing requirements.

NPDES06

National Pollutant Discharge Elimination System

VERSION DATE: 04/01/07

Information in this database is extracted from the Water Permit Compliance System (PCS) database which is used by United States Environmental Protection Agency to track surface water permits issued under the Clean Water Act. This database includes permitted facilities located in EPA Region 6. This region includes the following states: Arkansas, Louisiana, New Mexico, Oklahoma, and Texas. The NPDES database was collected from December 2002 until April 2007. Refer to the PCS and/or ICIS-NPDES database as source of current data.

PADS

PCB Activity Database System

VERSION DATE: 06/01/13

The PCB Activity Database System (PADS) is used by the United States Environmental Protection Agency to monitor the activities of polychlorinated biphenyls (PCB) handlers.

PCSR06

Permit Compliance System

VERSION DATE: 08/01/12

Environmental Records Definitions - FEDERAL

The Permit Compliance System is used in tracking enforcement status and permit compliance of facilities controlled by the National Pollutant Discharge Elimination System (NPDES) under the Clean Water Act and is maintained by the United States Environmental Protection Agency's Office of Compliance. PCS is designed to support the NPDES program at the state, regional, and national levels. This database includes permitted facilities located in EPA Region 6. This region includes the following states: Arkansas, Louisiana, New Mexico, Oklahoma, and Texas.

RCRASC RCRA Sites with Controls

VERSION DATE: 01/14/14

This list of Resource Conservation and Recovery Act sites with institutional controls in place is provided by the U.S. Environmental Protection Agency.

SFLIENS CERCLIS Liens

VERSION DATE: 06/08/12

A Federal CERCLA ("Superfund") lien can exist by operation of law at any site or property at which United States Environmental Protection Agency has spent Superfund monies. These monies are spent to investigate and address releases and threatened releases of contamination. CERCLIS provides information as to the identity of these sites and properties. This database contains those CERCLIS sites where the Lien on Property action is complete.

SSTS Section Seven Tracking System

VERSION DATE: 12/31/09

The United States Environmental Protection Agency tracks information on pesticide establishments through the Section Seven Tracking System (SSTS). SSTS records the registration of new establishments and records pesticide production at each establishment. The Federal Insecticide, Fungicide and Rodenticide Act (FIFRA) requires that production of pesticides or devices be conducted in a registered pesticide-producing or device-producing establishment. ("Production" includes formulation, packaging, repackaging, and relabeling.)

TRI Toxics Release Inventory

VERSION DATE: 12/31/12

The Toxics Release Inventory, provided by the United States Environmental Protection Agency, includes data on toxic chemical releases and waste management activities from certain industries as well as federal facilities. This inventory contains information about the types and amounts of toxic chemicals that are released each year to the air, water, and land as well as information on the quantities of toxic chemicals sent to other facilities for further waste management.

TSCA Toxic Substance Control Act Inventory

VERSION DATE: 12/31/06

Environmental Records Definitions - FEDERAL

The Toxic Substances Control Act (TSCA) was enacted in 1976 to ensure that chemicals manufactured, imported, processed, or distributed in commerce, or used or disposed of in the United States do not pose any unreasonable risks to human health or the environment. TSCA section 8(b) provides the United States Environmental Protection Agency authority to "compile, keep current, and publish a list of each chemical substance that is manufactured or processed in the United States." This TSCA Chemical Substance Inventory contains non-confidential information on the production amount of toxic chemicals from each manufacturer and importer site.

NLRRCRAG

No Longer Regulated RCRA Generator Facilities

VERSION DATE: 04/10/14

This database includes RCRA Generator facilities that are no longer regulated by the United States Environmental Protection Agency or do not meet other RCRA reporting requirements. This listing includes facilities that formerly generated hazardous waste.

Large Quantity Generators: Generate 1,000 kg or more of hazardous waste during any calendar month; or Generate more than 1 kg of acutely hazardous waste during any calendar month; or Generate more than 100 kg of any residue or contaminated soil, waste or other debris resulting from the cleanup of a spill, into or on any land or water, or acutely hazardous waste during any calendar month; or Generate 1 kg or less of acutely hazardous waste during any calendar month, and accumulate more than 1kg of acutely hazardous waste at any time; or Generate 100 kg or less of any residue or contaminated soil, waste or other debris resulting from the cleanup of a spill, into or on any land or water, of acutely hazardous waste during any calendar month, and accumulated more than 100 kg of that material at any time.

Small Quantity Generators: Generate more than 100 and less than 1000 kilograms of hazardous waste during any calendar month and accumulate less than 6000 kg of hazardous waste at any time; or Generate 100 kg or less of hazardous waste during any calendar month, and accumulate more than 1000 kg of hazardous waste at any time.

Conditionally Exempt Small Quantity Generators: Generate 100 kilograms or less of hazardous waste per calendar month, and accumulate 1000 kg or less of hazardous waste at any time; or Generate one kilogram or less of acutely hazardous waste per calendar month, and accumulate at any time: 1 kg or less of acutely hazardous waste; or 100 kg or less of any residue or contaminated soil, waste or other debris resulting from the cleanup of a spill, into or on any land or water, or acutely hazardous waste; or Generate 100 kg or less of any residue or contaminated soil, waste or other debris resulting from the cleanup of a spill, into or on any land or water, or acutely hazardous waste during any calendar month, and accumulate at any time: 1 kg or less of acutely hazardous waste; or 100 kg or less of any residue or contaminated soil, waste or other debris resulting from the cleanup of a spill, into or on any land or water, of acutely hazardous waste.

RCRAGR06

Resource Conservation & Recovery Act - Generator Facilities

VERSION DATE: 04/10/14

This database includes sites listed as generators of hazardous waste (large, small, and exempt) in the RCRAInfo system. The United States Environmental Protection Agency defines RCRAInfo as the comprehensive information system which provides access to data supporting the Resource Conservation and Recovery Act (RCRA) of 1976 and the Hazardous and Solid Waste Amendments (HSWA) of 1984. RCRAInfo replaces the

Environmental Records Definitions - FEDERAL

data recording and reporting abilities of the Resource Conservation and Recovery Information System (RCRIS) and the Biennial Reporting System (BRS). This database includes sites located in EPA Region 6. This region includes the following states: Arkansas, Louisiana, New Mexico, Oklahoma, and Texas.

Large Quantity Generators: Generate 1,000 kg or more of hazardous waste during any calendar month; or Generate more than 1 kg of acutely hazardous waste during any calendar month; or Generate more than 100 kg of any residue or contaminated soil, waste or other debris resulting from the cleanup of a spill, into or on any land or water, or acutely hazardous waste during any calendar month; or Generate 1 kg or less of acutely hazardous waste during any calendar month, and accumulate more than 1kg of acutely hazardous waste at any time; or Generate 100 kg or less of any residue or contaminated soil, waste or other debris resulting from the cleanup of a spill, into or on any land or water, of acutely hazardous waste during any calendar month, and accumulated more than 100 kg of that material at any time.

Small Quantity Generators: Generate more than 100 and less than 1000 kilograms of hazardous waste during any calendar month and accumulate less than 6000 kg of hazardous waste at any time; or Generate 100 kg or less of hazardous waste during any calendar month, and accumulate more than 1000 kg of hazardous waste at any time.

Conditionally Exempt Small Quantity Generators: Generate 100 kilograms or less of hazardous waste per calendar month, and accumulate 1000 kg or less of hazardous waste at any time; or Generate one kilogram or less of acutely hazardous waste per calendar month, and accumulate at any time: 1 kg or less of acutely hazardous waste; or 100 kg or less of any residue or contaminated soil, waste or other debris resulting from the cleanup of a spill, into or on any land or water, or acutely hazardous waste; or Generate 100 kg or less of any residue or contaminated soil, waste or other debris resulting from the cleanup of a spill, into or on any land or water, or acutely hazardous waste during any calendar month, and accumulate at any time: 1 kg or less of acutely hazardous waste; or 100 kg or less of any residue or contaminated soil, waste or other debris resulting from the cleanup of a spill, into or on any land or water, of acutely hazardous waste.

HISTPST Historical Gas Stations

VERSION DATE: 07/01/30

This historic directory of service stations is provided by the Cities Service Company. The directory includes Cities Service filling stations that were located throughout the United States in 1930.

BF Brownfields Management System

VERSION DATE: 04/15/14

Brownfields are real property, the expansion, redevelopment, or reuse of which may be complicated by the presence or potential presence of a hazardous substance, pollutant, or contaminant. Cleaning up and reinvesting in these properties takes development pressures off of undeveloped, open land, and both improves and protects the environment. The United States Environmental Protection Agency maintains this database to track activities in the various brown field grant programs including grantee assessment, site cleanup and site redevelopment.

CERCLIS Comprehensive Environmental Response, Compensation & Liability Information System

VERSION DATE: 10/25/13

Environmental Records Definitions - FEDERAL

CERCLIS is the repository for site and non-site specific Superfund information in support of the Comprehensive Environmental Response, Compensation and Liability Act (CERCLA). This United States Environmental Protection Agency database contains an extract of sites that have been investigated or are in the process of being investigated for potential environmental risk.

DNPL Delisted National Priorities List

VERSION DATE: 10/25/13

This database includes sites from the United States Environmental Protection Agency's Final National Priorities List (NPL) where remedies have proven to be satisfactory or sites where the original analyses were inaccurate, and the site is no longer appropriate for inclusion on the NPL, and final publication in the Federal Register has occurred.

NFRAP No Further Remedial Action Planned Sites

VERSION DATE: 10/25/13

This database includes sites which have been determined by the United States Environmental Protection Agency, following preliminary assessment, to no longer pose a significant risk or require further activity under CERCLA. After initial investigation, no contamination was found, contamination was quickly removed or contamination was not serious enough to require Federal Superfund action or NPL consideration.

NLRRCRAT No Longer Regulated RCRA Non-CORRACTS TSD Facilities

VERSION DATE: 04/10/14

This database includes RCRA Non-Corrective Action TSD facilities that are no longer regulated by the United States Environmental Protection Agency or do not meet other RCRA reporting requirements. This listing includes facilities that formerly treated, stored or disposed of hazardous waste.

ODI Open Dump Inventory

VERSION DATE: 06/01/85

The open dump inventory was published by the United States Environmental Protection Agency. An "open dump" is defined as a facility or site where solid waste is disposed of which is not a sanitary landfill which meets the criteria promulgated under section 4004 of the Solid Waste Disposal Act (42 U.S.C. 6944) and which is not a facility for disposal of hazardous waste. This inventory has not been updated since June 1985.

RCRAT Resource Conservation & Recovery Act - Treatment, Storage & Disposal Facilities

VERSION DATE: 04/10/14

This database includes Non-Corrective Action sites listed as treatment, storage and/or disposal facilities of hazardous waste in the RCRAInfo system. The United States Environmental Protection Agency defines RCRAInfo as the comprehensive information system which provides access to data supporting the Resource

Environmental Records Definitions - FEDERAL

Conservation and Recovery Act (RCRA) of 1976 and the Hazardous and Solid Waste Amendments (HSWA) of 1984. RCRAInfo replaces the data recording and reporting abilities of the Resource Conservation and Recovery Information System (RCRIS) and the Biennial Reporting System (BRS).

DOD Department of Defense Sites

VERSION DATE: 12/01/05

This information originates from the National Atlas of the United States Federal Lands data, which includes lands owned or administered by the Federal government. Army DOD, Army Corps of Engineers DOD, Air Force DOD, Navy DOD and Marine DOD areas of 640 acres or more are included.

FUDS Formerly Used Defense Sites

VERSION DATE: 06/01/14

The 2012 Formerly Used Defense Sites (FUDS) inventory includes properties previously owned by or leased to the United States and under Secretary of Defense Jurisdiction, as well as Munitions Response Areas (MRAs). The remediation of these properties is the responsibility of the Department of Defense. This data is provided by the U.S. Army Corps of Engineers (USACE), the boundaries/polygon data are based on preliminary findings and not all properties currently have polygon data available. **DISCLAIMER:** This data represents the results of data collection/processing for a specific USACE activity and is in no way to be considered comprehensive or to be used in any legal or official capacity as presented on this site. While the USACE has made a reasonable effort to insure the accuracy of the maps and associated data, it should be explicitly noted that USACE makes no warranty, representation or guaranty, either expressed or implied, as to the content, sequence, accuracy, timeliness or completeness of any of the data provided herein. For additional information on Formerly Used Defense Sites please contact the USACE Public Affairs Office at (202) 528-4285.

NLRRCRAC No Longer Regulated RCRA Corrective Action Facilities

VERSION DATE: 04/10/14

This database includes RCRA Corrective Action facilities that are no longer regulated by the United States Environmental Protection Agency or do not meet other RCRA reporting requirements.

NPL National Priorities List

VERSION DATE: 10/25/13

This database includes United States Environmental Protection Agency (EPA) National Priorities List sites that fall under the EPA's Superfund program, established to fund the cleanup of the most serious uncontrolled or abandoned hazardous waste sites identified for possible long-term remedial action.

PNPL Proposed National Priorities List

VERSION DATE: 10/25/13

Environmental Records Definitions - FEDERAL

This database contains sites proposed to be included on the National Priorities List (NPL) in the Federal Register. The United States Environmental Protection Agency investigates these sites to determine if they may present long-term threats to public health or the environment.

RCRAC Resource Conservation & Recovery Act - Corrective Action Facilities

VERSION DATE: 04/10/14

This database includes hazardous waste sites listed with corrective action activity in the RCRAInfo system. The Corrective Action Program requires owners or operators of RCRA facilities (or treatment, storage, and disposal facilities) to investigate and cleanup contamination in order to protect human health and the environment. The United States Environmental Protection Agency defines RCRAInfo as the comprehensive information system which provides access to data supporting the Resource Conservation and Recovery Act (RCRA) of 1976 and the Hazardous and Solid Waste Amendments (HSWA) of 1984. RCRAInfo replaces the data recording and reporting abilities of the Resource Conservation and Recovery Information System (RCRIS) and the Biennial Reporting System (BRS).

RODS Record of Decision System

VERSION DATE: 07/01/13

These decision documents maintained by the United States Environmental Protection Agency describe the chosen remedy for NPL (Superfund) site remediation. They also include site history, site description, site characteristics, community participation, enforcement activities, past and present activities, contaminated media, the contaminants present, and scope and role of response action.

Environmental Records Definitions - STATE (LA)

ASBESTOS

Asbestos Demolition and Renovation Notification Projects

VERSION DATE: 12/31/13

This listing of Asbestos Demolition and Renovation Projects is provided by the Louisiana Department of Environmental Quality (DEQ). In accordance with the DEQ Air Quality Regulations, LAC 33:III.5151.F.1.f, any contractor performing removal of asbestos containing material that involves Regulated Asbestos Containing Material (see definition in LAC 33:III.5151.B) must become licensed by the Louisiana State Licensing Board for Contractors.

IC

Sites With Controls

VERSION DATE: 01/31/14

This site listing is maintained by the Louisiana Department of Environmental Quality's Remediation Division. Institutional controls (IC) are administrative and/or legal measures in place to safeguard the public and the environment from potential contamination. In certain circumstances, local zoning or ordinances can serve as an IC. This listing may also include locations where Engineering Controls are in effect, such as a cap, barrier, or other engineering device to prevent access, exposure, or continued migration of contamination.

LIENS

Listing of Louisiana DEQ Liens

VERSION DATE: 08/04/13

A listing of liens filed against properties by the Remediation Services Division of the Louisiana Department of Environmental Quality.

SPILLS

Spills listing

VERSION DATE: 02/25/14

The Louisiana Department of Environmental Quality provides this database. Information includes releases of hazardous or potential hazardous chemical/materials into the environment.

WASTETIRE

Waste Tire Generator List

VERSION DATE: 04/03/14

This listing of active registered waste tire generators is maintained by the Louisiana Department of Environmental Quality.

DCR

Drycleaning Facilities

VERSION DATE: 04/14/14

This listing of drycleaning facilities was provided by the Louisiana Department of Environmental Quality.

Environmental Records Definitions - STATE (LA)

NLRUST No Longer Reported Underground Storage Tanks

VERSION DATE: 02/01/04

This Underground Storage Tank listing originates from the no longer active PEL filing system of the Louisiana Department of Environmental Quality.

UST Underground Storage Tanks

VERSION DATE: 04/02/14

The Underground Storage Tank database includes a listing of registered underground storage tanks maintained by the Louisiana Department of Environmental Quality.

ADS Approved Hurricane Debris Dump Sites

VERSION DATE: 04/02/14

This Louisiana Department of Environmental Quality listing of hurricane debris sites contains the temporary and the permitted landfills in the state that can currently accept hurricane debris (C&D, chipping, grinding, burning, staging, woodwaste). These landfills include Type I (Non-hazardous Industrial), Type II (Municipal) and Type III (Construction and Demolition Debris and Wood Waste).

HLUST Historical Leaking Underground Storage Tanks

VERSION DATE: 03/26/99

The Historical Leaking Underground Storage Tank database provides descriptive leaking facility reports from the Louisiana Department of Environmental Quality's Underground Storage Tanks Case History System. This database has not been updated since 1999. Please refer to LUST database as source of current data.

LUST Leaking Underground Storage Tanks

VERSION DATE: 04/03/14

This database contains facilities with reported leaking underground storage tanks and is maintained by the by the Louisiana Department of Environmental Quality.

RCY Recycling Facilities

VERSION DATE: 04/07/14

This listing of recycling facilities is maintained by the Louisiana Department of Environmental Quality.

SWLF Solid Waste Landfills

VERSION DATE: 04/02/14

Environmental Records Definitions - STATE (LA)

This Louisiana Department of Environmental Quality solid waste facility listing includes type I, II, and III landfills. A type I facility is used for the disposal of industrial solid waste. A type II facility is used for the disposal of residential or commercial solid waste. A type III facility is defined in LAC 33:VII.115 as a facility used for disposing or processing of construction/demolition debris or wood waste, composting organic waste to produce a usable material, or separating recyclable wastes. Residential, commercial, or industrial solid waste must not be disposed in a type III facility.

VRP Voluntary Remediation Program Sites

VERSION DATE: 01/31/14

The Louisiana Department of Environmental Quality's Voluntary Remediation Program (VRP) provides a mechanism by which property owners (or potential owners) or others can clean up contaminated properties and receive a release of liability for further cleanup of historical contamination at a site. This release of liability flows to future owners of the property as well.

WP Waste Pits

VERSION DATE: 01/01/99

This listing is from a 1999 Louisiana Oil Spill Coordinator's Office (LOSCO) study, which identified statewide abandoned non-hazardous waste pits and facilities that have the potential to initiate an oil spill.

CPI Confirmed and Potential Sites Inventory

VERSION DATE: 03/31/14

The Inactive and Abandoned Sites Division of the Louisiana Department of Environmental Quality maintains the confirmed and potential sites inventory. This listing contains state-equivalent CERCLIS hazardous wastes sites.

Environmental Records Definitions - TRIBAL

USTR06 Underground Storage Tanks On Tribal Lands

VERSION DATE: 10/30/13

This database, provided by the United States Environmental Protection Agency (EPA), contains underground storage tanks on Tribal lands located in EPA Region 6. This region includes the following states: Arkansas, Louisiana, New Mexico, Oklahoma, and Texas.

LUSTR06 Leaking Underground Storage Tanks On Tribal Lands

VERSION DATE: 10/30/13

This database, provided by the United States Environmental Protection Agency (EPA), contains leaking underground storage tanks on Tribal lands located in EPA Region 6. This region includes the following states: Arkansas, Louisiana, New Mexico, Oklahoma, and Texas.

ODINDIAN Open Dump Inventory on Tribal Lands

VERSION DATE: 11/08/06

This Indian Health Service database contains information about facilities and sites on tribal lands where solid waste is disposed of, which are not sanitary landfills or hazardous waste disposal facilities, and which meet the criteria promulgated under section 4004 of the Solid Waste Disposal Act (42 U.S.C. 6944).

INDIANRES Indian Reservations

VERSION DATE: 01/01/00

The Department of Interior and Bureau of Indian Affairs maintains this database that includes American Indian Reservations, off-reservation trust lands, public domain allotments, Alaska Native Regional Corporations and Recognized State Reservations.

Appendix D

HISTORICAL TENANT SEARCH

City Directory Standard Report

Target Property:

*Highway 30,
Geismar, LA 70734*

Prepared For:

GEC Inc.

Order# : 41129

0013.2122014.009

Date : 9/25/2014

City Directory Standard Report

Highway 30, Geismar, LA 70734

InfoUSA

South Central

2014

Highway 30

35264	American Pump & Mach Works
35598	Epsco Inc
35610	Drago Supply Inc
36630	CLM Equipment
36637	Air Products & Chemicals Inc
37134	Mayer Hammett Eqiup Co

R.L. Polk & Co.

Baton Rouge

2010

Highway 30

35264	American Pump & Mach Works
35598	Epsco Inc
35610	Drago Supply Inc
35640	T&T Express
36630	CLM Equipment
36637	Air Products & Chemicals Inc
37134	Mayer Hammett Eqiup Co

Cole Directory

Baton Rouge

2005

Highway 30

35460	Daigle R&Sons
35570	Spclty Light Co
35598	EPSCO Intrntl Inc
35610	Drago Supply
36191	US Comex Corp
36595	Dashiell Corp
36597	Air Proscsess & Const
36630	CLM Eqp Rentals
36637	Air Prdcts
37010	Neff Rnt Bcknr Rat
37034	Cinnamins
37250	Matlock Syst Inc

Cole Directory

Baton Rouge

2000

Highway 30

35460	Daigle R&Sons
35570	Spclty Light Co
35598	Epsco Intrntl
35610	Drago Supply
36191	US Cornex Corp
36595	Dasheill Corp
36597	Air Process & Const
36630	Clm Eqp Rntls
37010	Neff Rentls
37034	Cinnamins
37250	Matlock Syst Inc

City Directory Standard Report

Highway 30, Geismar, LA 70734

Cole Directory

Baton Rouge

1995

Highway 30

35460 RJ Diagle & Son Cnt
36191 Logistics Mangmt Rsr
37269 Achille Constructn
37274 CBI NA-CON
X [End of Listing]

Cole Directory

Baton Rouge

1990

Highway 30

975 Valmound Guitreau
985 Darryl Gautreau
35223 J W Contractors
35264 Amercn Machne Wks
35294 B J White Contr
37250 Matlock Inc
37252 Snider Gen Tire
37274 Liquid Carbonic

Cole Directory

Baton Rouge

1985

Highway 30

Street Begins
No # American Machne Wks
BJ White Contr
JW COntrollers
Super Tire Engnr
Victory Supply
X [End of Listings]

Cole Directory

Baton Rouge

1980

Highway 30

Street Begins
No # JW Contractors
Super Tire Engnrg
Victor Supply Co
X [End of Listing]

Cole Directory

Baton Rouge

1975

Highway 30

Street Begins
No # Beas Expwy Diner
Harry Jackson
Larry S Richardson
Matlock INc
Norwegian Govt Svc
PS Richardson
x [End of Listings]

Cole Directory

Baton Rouge

1970

Highway 30

Street Not Listed

Comments:

City Directory Target Property Address

Target Property:

*Highway 30,
Geismar, LA 70734*

Prepared For:

GEC Inc.

Order# : 41129

0013.2122014.009

Date : 9/25/2014

City Directory Target Property Address

Highway 30, Geismar, LA 70734

1985	Street Begins	Cole Directory	Baton Rouge
1980	Street Begins	Cole Directory	Baton Rouge
1975	Street Begins	Cole Directory	Baton Rouge
1970	Street Not Listed	Cole Directory	Baton Rouge

No # Highway 30

1985	American Machne Wks	Cole Directory	Baton Rouge
	JW COntrollers	Cole Directory	Baton Rouge
	Super Tire Engrn	Cole Directory	Baton Rouge
	Victory Supply	Cole Directory	Baton Rouge
	BJ White Contr	Cole Directory	Baton Rouge
	X [End of Listings]	Cole Directory	Baton Rouge
1980	JW Contractors	Cole Directory	Baton Rouge
	Super Tire Engrng	Cole Directory	Baton Rouge
	Victor Supply Co	Cole Directory	Baton Rouge
	X [End of Listing]	Cole Directory	Baton Rouge
1975	Harry Jackson	Cole Directory	Baton Rouge
	Matlock INC	Cole Directory	Baton Rouge
	Norwegian Govt Svc	Cole Directory	Baton Rouge
	Larry S Richardson	Cole Directory	Baton Rouge
	PS Richardson	Cole Directory	Baton Rouge
	Beas Expwy Diner	Cole Directory	Baton Rouge
	x [End of Listings]	Cole Directory	Baton Rouge

975 Highway 30

1990	Valmound Guitreau	Cole Directory	Baton Rouge
------	-------------------	----------------	-------------

985 Highway 30

1990	Darryl Gautreau	Cole Directory	Baton Rouge
------	-----------------	----------------	-------------

35223 Highway 30

1990	J W Contractors	Cole Directory	Baton Rouge
------	-----------------	----------------	-------------

35264 Highway 30

2014	American Pump & Mach Works	InfoUSA	South Central
2010	American Pump & Mach Works	R.L. Polk & Co.	Baton Rouge
1990	Amercn Machne Wks	Cole Directory	Baton Rouge

35294 Highway 30

1990	B J White Contr	Cole Directory	Baton Rouge
------	-----------------	----------------	-------------

35460 Highway 30

2005	Daigle R&Sons	Cole Directory	Baton Rouge
2000	Daigle R&Sons	Cole Directory	Baton Rouge
1995	RJ Diagle & Son Cnt	Cole Directory	Baton Rouge

35570 Highway 30

2005	Spclty Light Co	Cole Directory	Baton Rouge
2000	Spclty Light Co	Cole Directory	Baton Rouge

City Directory Target Property Address

Highway 30, Geismar, LA 70734

35598 Highway 30

2014	Epsco Inc	InfoUSA	South Central
2010	Epsco Inc	R.L. Polk & Co.	Baton Rouge
2005	EPSCO Intrntl Inc	Cole Directory	Baton Rouge
2000	Epsco Intrntl	Cole Directory	Baton Rouge

35610 Highway 30

2014	Drago Supply Inc	InfoUSA	South Central
2010	Drago Supply Inc	R.L. Polk & Co.	Baton Rouge
2005	Drago Supply	Cole Directory	Baton Rouge
2000	Drago Supply	Cole Directory	Baton Rouge

35640 Highway 30

2010	T&T Express	R.L. Polk & Co.	Baton Rouge
------	-------------	-----------------	-------------

36191 Highway 30

2005	US Comex Corp	Cole Directory	Baton Rouge
2000	US Cornex Corp	Cole Directory	Baton Rouge
1995	Logistics Mangmt Rsr	Cole Directory	Baton Rouge

36595 Highway 30

2005	Dashiell Corp	Cole Directory	Baton Rouge
2000	Dasheill Corp	Cole Directory	Baton Rouge

36597 Highway 30

2005	Air Proccess & Const	Cole Directory	Baton Rouge
2000	Air Process & Const	Cole Directory	Baton Rouge

36630 Highway 30

2014	CLM Equipment	InfoUSA	South Central
2010	CLM Equipment	R.L. Polk & Co.	Baton Rouge
2005	CLM Eqp Rentals	Cole Directory	Baton Rouge
2000	CIm Eqp Rntls	Cole Directory	Baton Rouge

36637 Highway 30

2014	Air Products & Chemicals Inc	InfoUSA	South Central
2010	Air Products & Chemicals Inc	R.L. Polk & Co.	Baton Rouge
2005	Air Prdcts	Cole Directory	Baton Rouge

37010 Highway 30

2005	Neff Rnt Bcknr Rat	Cole Directory	Baton Rouge
2000	Neff Rntls	Cole Directory	Baton Rouge

37034 Highway 30

2005	Cinnamins	Cole Directory	Baton Rouge
2000	Cinnamins	Cole Directory	Baton Rouge

City Directory Target Property Address

Highway 30, Geismar, LA 70734

37134 Highway 30

2014	Mayer Hammett Equip Co	InfoUSA	South Central
2010	Mayer Hammett Equip Co	R.L. Polk & Co.	Baton Rouge

37250 Highway 30

2005	Matlock Syst Inc	Cole Directory	Baton Rouge
2000	Matlock Syst Inc	Cole Directory	Baton Rouge
1990	Matlock Inc	Cole Directory	Baton Rouge

37252 Highway 30

1990	Snider Gen Tire	Cole Directory	Baton Rouge
------	-----------------	----------------	-------------

37269 Highway 30

1995	Achille Constructn	Cole Directory	Baton Rouge
------	--------------------	----------------	-------------

37274 Highway 30

1995	CBI NA-CON	Cole Directory	Baton Rouge
	X [End of Listing]	Cole Directory	Baton Rouge
1990	Liquid Carbonic	Cole Directory	Baton Rouge

Comments:

City Directory Standard Report

Target Property:

*Highway 73,
Geismar, LA 70734*

Prepared For:

GEC Inc.

Order# : 41129

0013.2122014.009

Date : 9/25/2014

City Directory Standard Report

Highway 73, Geismar, LA 70734

InfoUSA

South Central

2014

Highway 73

	Street Begins
4036	Amspec Service LLC
4268	Kinder Morgan Rubicon Terminal
6122	Kossen Equipment
6150	Plaquemine Glass Works
6167	No Current Listing
6173	Brown Alma V
	Shivers Travis
6191	Brown Victoria
6211	First Pilgrim Calvary Lrng
	Mt Pilgrim Baptist Church
6223	US Post Office
6229	Holland Monita
6236	United Rentals
6260	Master Vac Indl SVC
6282	Carrier Rental Systems
6297	McNeely Brenda R
6301	Miller Leroy M
6305	No Current Listing
6314	Emerald Pools
6319	Thompson Edward
6338	AC Clean Tank Cleaning
6345	Scott Ruby
6357	Thompson Viola
6369	Holloway Mary
6385	Graves Mack A
6400	A&M Body
6417	Wilson Travis J
6423	Moses Shirley
6433	Bell Carlos
6436	Nov Portable Power
6437	Bouiloany Cassandra
6445	Moses Sam
6461	Salon De Vie
6468	Acadian Waste Disposal SVC
11007	Baker Sam Jr
11039	Donovan Monique
11049	Cushenberry Dianne
11066	No Current Listing
11120	James Cherlyn

City Directory Standard Report

Highway 73, Geismar, LA 70734

R.L. Polk & Co.

Baton Rouge Suburban

2010

Highway 73

	Street Begins
4036	Amspec Service LLC
4268	Kinder Morgan Rubicon Terminal
6122	Kossen Equipment
6150	Plaquemine Glass Works
6167	No Current Listing
6173	Brown Alma V
	Shivers Travis
6191	Brown Victoria
6211	First Pilgrim Calvary Lrng
	Mt Pilgrim Baptist Church
6223	US Post Office
6229	Holland Monita
6236	United Rentals
6260	Master Vac Indl SVC
6282	Carrier Rental Systems
6297	McNeely Brenda R
6301	Miller Leroy M
6305	No Current Listing
6314	Emerald Pools
6319	Thompson Edward
6338	AC Clean Tank Cleaning
6345	Scott Ruby
6357	Thompson Viola
6369	Holloway Mary
6385	Graves Mack A
6400	A&M Body
6417	Wilson Travis J
6423	Moses Shirley
6433	Bell Carlos
6436	Nov Portable Power
6437	Bouiloany Cassandra
6445	Moses Sam
6461	Salon De Vie
6468	Acadian Waste Disposal SVC
	x [State Hwy 73 Ints]
11007	Baker Sam Jr
11039	Donovan Monique
11049	Cushenberry Dianne
11066	No Current Listing
11120	James Cherlyn

City Directory Standard Report

Highway 73, Geismar, LA 70734

Cole Directory

Baton Rouge Suburban

2005

Highway 73

	Street Begins
4036	Braud Air & Power Tool Service
4067	Illinois Central Railroad
6173	Corey Boudreaux
6191	Victoria Brown
6205	Damon Darville
6211	Mt Pilgrim Baptist Church
6243	Ophelia J Lawson
6297	Brenda R McNeely
6305	Hazel P Augillard
6307	Antonio Frank
6319	No Current Listing
6323	Cleveland E Thompson
6329	Alva Lee Washington Jr
6331	Ladanna J Hargrove
6345	Anthony R Davis
6349	Aaron A Scott
6357	Viola Thompson
6369	Albert Morris
6385	Hollis B Graves
6417	Geraldine Wilson
6423	Sam Moses
6433	Bernice Thompson
6436	Welch Rental Generations
6437	Cassandra Bouligny
6445	Shirley Mae Thompson
6461	Salon De Vie LLC
6468	Acadian Waste Disposal Service
6479	Antionnette M Thompson
11007	Sam J Baker JR
11039	Ernest Cushenberry
11049	Kate Tumblin
11066	No Current Listing
11149	Mark A Marcelle Sr

City Directory Standard Report

Highway 73, Geismar, LA 70734

Cole Directory

Baton Rouge

2000

Highway 73

	Street Begins
4036	Braud Air & Pwr Svc
4067	Il Central RR
4095	Beverly Const Co
4101	The K Way Eqp Co
4268	Geismar Complx Fed
4338	Borden Plastics
	Union Tank Car Co
6173	Corey Boudreaux
6191	Victoria Brown
6197	No Current Listing
6201	J C Hall
6211	Mt Pilgrim Bapt
6223	US Govt Pst Offcs
6229	No Current Listing
6279	No Current Listing
6287	No Current Listing
6295	No Current Listing
6297	Brenda R Mcneely
6307	BJ Frank
6319	No Current Listing
6325	No Current Listing
6329	No Current Listing
6331	Ladanna Hargrove
6345	Anthony R Davis
6349	Ruby Scott
6357	Lottie Thompson
6369	Albert Morris
6385	Mack A Graves Jr
6417	Richard Wilson
6423	Sam Moses
6433	Roy Thompson Sr
6437	Cassandra Bouligny
6445	Wilbert Thomspn
6461	Judy S Thomspn
6469	No Current Listing
6477	No Current Liting
6479	Terrell Thomspn
11007	Sam Baker
11049	William Nelson
11066	Tamara Nelson
11110	No Current Listing
11115	No Current Listing
11125	Rev Martha Marcell

City Directory Standard Report

Highway 73, Geismar, LA 70734

Cole Directory

Baton Rouge

1995

Highway 73

	Street Begins
4067	Illinois Cntrl RR
4095	Indstrl Gravel Cnt
4338	Big 3 Industries
	Borden Chemcl & plst
	Geismar Cmpx Fedrl
	Union Tank Car Co
6197	S Wilson
6211	Mt Pilgrim Baptist
6223	US Post Office
6229	No Current Listing
6287	Robt Washington Sr
6295	Leroy Miller
6297	Brenda R McNeely
6305	No Current Listing
6319	Lee A Thomspn
6325	No Current Listing
6329	Alva Washington
6345	Anthony R Davis
6349	Aaron Scott
6357	Lottie Thomspn
6369	Albert Morris
6417	Richard Wilson
6423	Sam Moses
6433	Roy Thomspn Sr
6437	Cassandra Bouligny
6445	Wilbert Thompson
6461	June Thomspn
6469	Chris Thomspn
6477	No Current Listing
11007	Sam Baker
11049	William Tumblin
11066	Edward J Robertson
11110	No Current Listing
11115	No Current Listing
11143	Rev Martha Marcell

City Directory Standard Report

Highway 73, Geismar, LA 70734

Cole Directory

Baton Rouge

1990

Highway 73

	Street Begins
4001	Kway Equip Co
4067	Illinois Cntrl RR
6197	S Wilson
6211	Mt Pilgrim Baptist
6223	US Post Office
6229	Rebecca H Thomspn
6287	Robt Washington Sr
6297	No Current Listing
6305	Melvin Washington
6325	Melvin Thomspn
6345	Aaron Scott
6357	Lottie Thomspn
6369	Albert Morris
6417	Richard Wilson
6423	Sam Moses
6433	Roy Thomspn Sr
6445	Wilbert Thomspn
6461	June Bro Thomspn
6477	Rev Leroy Thomspn
11007	Sam Baker
11049	William Tumblin
11066	Parish H Stephens
11110	No Current Listing
11115	Freddie Marcell
11143	Rev Martha Marcell

Cole Directory

Baton Rouge

1985

Highway 73

	Street Begins
No #	AFB Construction
	Billy E Shields
	Cottage inn Bar
	Leon S Geismar
	Linda K Boothe
No#	Marys Hair Fashion
No #	Rev Martha Marcell
	Sacred Heart Mary
	x [End of Listings]

Cole Directory

Baton Rouge

1980

Highway 73

Street Not Listed

Comments:

City Directory Target Property Address

Target Property:

*Highway 73,
Geismar, LA 70734*

Prepared For:

GEC Inc.

Order# : 41129

0013.2122014.009

Date : 9/25/2014

City Directory Target Property Address

Highway 73, Geismar, LA 70734

2014	Street Begins	InfoUSA	South Central
2010	Street Begins	R.L. Polk & Co.	Baton Rouge Suburban
2005	Street Begins	Cole Directory	Baton Rouge Suburban
2000	Street Begins	Cole Directory	Baton Rouge
1995	Street Begins	Cole Directory	Baton Rouge
1990	Street Begins	Cole Directory	Baton Rouge
1985	Street Begins	Cole Directory	Baton Rouge
1980	Street Not Listed	Cole Directory	Baton Rouge

No # Highway 73

1985	AFB Construction	Cole Directory	Baton Rouge
	Linda K Boothe	Cole Directory	Baton Rouge
	Cottage inn Bar	Cole Directory	Baton Rouge
	Leon S Geismar	Cole Directory	Baton Rouge
	Rev Martha Marcell	Cole Directory	Baton Rouge

No# Highway 73

1985	Marys Hair Fashion	Cole Directory	Baton Rouge
------	--------------------	----------------	-------------

No # Highway 73

1985	Sacred Heart Mary	Cole Directory	Baton Rouge
	Billy E Shields	Cole Directory	Baton Rouge
	x [End of Listings]	Cole Directory	Baton Rouge

4001 Highway 73

1990	Kway Equip Co	Cole Directory	Baton Rouge
------	---------------	----------------	-------------

4036 Highway 73

2014	Amspec Service LLC	InfoUSA	South Central
2010	Amspec Service LLC	R.L. Polk & Co.	Baton Rouge Suburban
2005	Braud Air & Power Tool Service	Cole Directory	Baton Rouge Suburban
2000	Braud Air & Pwr Svc	Cole Directory	Baton Rouge

4067 Highway 73

2005	Illinois Central Railroad	Cole Directory	Baton Rouge Suburban
2000	Il Central RR	Cole Directory	Baton Rouge
1995	Illinois Cntrl RR	Cole Directory	Baton Rouge
1990	Illinois Cntrl RR	Cole Directory	Baton Rouge

4095 Highway 73

2000	Beverly Const Co	Cole Directory	Baton Rouge
1995	Indstrl Gravel Cnt	Cole Directory	Baton Rouge

4101 Highway 73

2000	The K Way Eqp Co	Cole Directory	Baton Rouge
------	------------------	----------------	-------------

City Directory Target Property Address

Highway 73, Geismar, LA 70734

4268 Highway 73

2014	Kinder Morgan Rubicon Terminal	InfoUSA	South Central
2010	Kinder Morgan Rubicon Terminal	R.L. Polk & Co.	Baton Rouge Suburban
2000	Geismar Complx Fed	Cole Directory	Baton Rouge

4338 Highway 73

2000	Borden Plastics	Cole Directory	Baton Rouge
	Union Tank Car Co	Cole Directory	Baton Rouge
1995	Big 3 Industries	Cole Directory	Baton Rouge
	Borden Chemcl & plst	Cole Directory	Baton Rouge
	Geismar Cmpx Fedrl	Cole Directory	Baton Rouge
	Union Tank Car Co	Cole Directory	Baton Rouge

6122 Highway 73

2014	Kossen Equipment	InfoUSA	South Central
2010	Kossen Equipment	R.L. Polk & Co.	Baton Rouge Suburban

6150 Highway 73

2014	Plaquemine Glass Works	InfoUSA	South Central
2010	Plaquemine Glass Works	R.L. Polk & Co.	Baton Rouge Suburban

6167 Highway 73

2014	No Current Listing	InfoUSA	South Central
2010	No Current Listing	R.L. Polk & Co.	Baton Rouge Suburban

6173 Highway 73

2014	Brown Alma V	InfoUSA	South Central
	Shivers Travis	InfoUSA	South Central
2010	Brown Alma V	R.L. Polk & Co.	Baton Rouge Suburban
	Shivers Travis	R.L. Polk & Co.	Baton Rouge Suburban
2005	Corey Boudreaux	Cole Directory	Baton Rouge Suburban
2000	Corey Boudreaux	Cole Directory	Baton Rouge

6191 Highway 73

2014	Brown Victoria	InfoUSA	South Central
2010	Brown Victoria	R.L. Polk & Co.	Baton Rouge Suburban
2005	Victoria Brown	Cole Directory	Baton Rouge Suburban
2000	Victoria Brown	Cole Directory	Baton Rouge

6197 Highway 73

2000	No Current Listing	Cole Directory	Baton Rouge
1995	S Wilson	Cole Directory	Baton Rouge
1990	S Wilson	Cole Directory	Baton Rouge

City Directory Target Property Address

Highway 73, Geismar, LA 70734

6201 Highway 73

2000	J C Hall	Cole Directory	Baton Rouge
------	----------	----------------	-------------

6205 Highway 73

2005	Damon Darville	Cole Directory	Baton Rouge Suburban
------	----------------	----------------	-------------------------

6211 Highway 73

2014	First Pilgrim Calvary Lrng	InfoUSA	South Central
	Mt Pilgrim Baptist Church	InfoUSA	South Central
2010	First Pilgrim Calvary Lrng	R.L. Polk & Co.	Baton Rouge Suburban
	Mt Pilgrim Baptist Church	R.L. Polk & Co.	Baton Rouge Suburban
2005	Mt Pilgrim Baptist Church	Cole Directory	Baton Rouge Suburban
2000	Mt Pilgrim Bapt	Cole Directory	Baton Rouge
1995	Mt Pilgrim Baptist	Cole Directory	Baton Rouge
1990	Mt Pilgrim Baptist	Cole Directory	Baton Rouge

6223 Highway 73

2014	US Post Office	InfoUSA	South Central
2010	US Post Office	R.L. Polk & Co.	Baton Rouge Suburban
2000	US Govt Pst Offcs	Cole Directory	Baton Rouge
1995	US Post Office	Cole Directory	Baton Rouge
1990	US Post Office	Cole Directory	Baton Rouge

6229 Highway 73

2014	Holland Monita	InfoUSA	South Central
2010	Holland Monita	R.L. Polk & Co.	Baton Rouge Suburban
2000	No Current Listing	Cole Directory	Baton Rouge
1995	No Current Listing	Cole Directory	Baton Rouge
1990	Rebecca H Thomspn	Cole Directory	Baton Rouge

6236 Highway 73

2014	United Rentals	InfoUSA	South Central
2010	United Rentals	R.L. Polk & Co.	Baton Rouge Suburban

6243 Highway 73

2005	Ophelia J Lawson	Cole Directory	Baton Rouge Suburban
------	------------------	----------------	-------------------------

6260 Highway 73

2014	Master Vac Indl SVC	InfoUSA	South Central
2010	Master Vac Indl SVC	R.L. Polk & Co.	Baton Rouge Suburban

6279 Highway 73

2000	No Current Listing	Cole Directory	Baton Rouge
------	--------------------	----------------	-------------

City Directory Target Property Address

Highway 73, Geismar, LA 70734

6282 Highway 73

2014	Carrier Rental Systems	InfoUSA	South Central
2010	Carrier Rental Systems	R.L. Polk & Co.	Baton Rouge Suburban

6287 Highway 73

2000	No Current Listing	Cole Directory	Baton Rouge
1995	Robt Washington Sr	Cole Directory	Baton Rouge
1990	Robt Washington Sr	Cole Directory	Baton Rouge

6295 Highway 73

2000	No Current Listing	Cole Directory	Baton Rouge
1995	Leroy Miller	Cole Directory	Baton Rouge

6297 Highway 73

2014	McNeely Brenda R	InfoUSA	South Central
2010	McNeely Brenda R	R.L. Polk & Co.	Baton Rouge Suburban
2005	Brenda R McNeely	Cole Directory	Baton Rouge Suburban
2000	Brenda R Mcneely	Cole Directory	Baton Rouge
1995	Brenda R McNeely	Cole Directory	Baton Rouge
1990	No Current Listing	Cole Directory	Baton Rouge

6301 Highway 73

2014	Miller Leroy M	InfoUSA	South Central
2010	Miller Leroy M	R.L. Polk & Co.	Baton Rouge Suburban

6305 Highway 73

2014	No Current Listing	InfoUSA	South Central
2010	No Current Listing	R.L. Polk & Co.	Baton Rouge Suburban
2005	Hazel P Augillard	Cole Directory	Baton Rouge Suburban
1995	No Current Listing	Cole Directory	Baton Rouge
1990	Melvin Washington	Cole Directory	Baton Rouge

6307 Highway 73

2005	Antonio Frank	Cole Directory	Baton Rouge Suburban
2000	BJ Frank	Cole Directory	Baton Rouge

6314 Highway 73

2014	Emerald Pools	InfoUSA	South Central
2010	Emerald Pools	R.L. Polk & Co.	Baton Rouge Suburban

City Directory Target Property Address

Highway 73, Geismar, LA 70734

6319 Highway 73

2014	Thompson Edward	InfoUSA	South Central
2010	Thompson Edward	R.L. Polk & Co.	Baton Rouge Suburban
2005	No Current Listing	Cole Directory	Baton Rouge Suburban
2000	No Current Listing	Cole Directory	Baton Rouge
1995	Lee A Thomspen	Cole Directory	Baton Rouge

6323 Highway 73

2005	Cleveland E Thompson	Cole Directory	Baton Rouge Suburban
------	----------------------	----------------	-------------------------

6325 Highway 73

2000	No Current Listing	Cole Directory	Baton Rouge
1995	No Current Listing	Cole Directory	Baton Rouge
1990	Melvin Thomspen	Cole Directory	Baton Rouge

6329 Highway 73

2005	Alva Lee Washington Jr	Cole Directory	Baton Rouge Suburban
2000	No Current Listing	Cole Directory	Baton Rouge
1995	Alva Washington	Cole Directory	Baton Rouge

6331 Highway 73

2005	Ladanna J Hargrove	Cole Directory	Baton Rouge Suburban
2000	Ladanna Hargrove	Cole Directory	Baton Rouge

6338 Highway 73

2014	AC Clean Tank Cleaning	InfoUSA	South Central
2010	AC Clean Tank Cleaning	R.L. Polk & Co.	Baton Rouge Suburban

6345 Highway 73

2014	Scott Ruby	InfoUSA	South Central
2010	Scott Ruby	R.L. Polk & Co.	Baton Rouge Suburban
2005	Anthony R Davis	Cole Directory	Baton Rouge Suburban
2000	Anthony R Davis	Cole Directory	Baton Rouge
1995	Anthony R Davis	Cole Directory	Baton Rouge
1990	Aaron Scott	Cole Directory	Baton Rouge

6349 Highway 73

2005	Aaron A Scott	Cole Directory	Baton Rouge Suburban
2000	Ruby Scott	Cole Directory	Baton Rouge
1995	Aaron Scott	Cole Directory	Baton Rouge

City Directory Target Property Address

Highway 73, Geismar, LA 70734

6357 Highway 73

2014	Thompson Viola	InfoUSA	South Central
2010	Thompson Viola	R.L. Polk & Co.	Baton Rouge Suburban
2005	Viola Thompson	Cole Directory	Baton Rouge Suburban
2000	Lottie Thompson	Cole Directory	Baton Rouge
1995	Lottie Thomspson	Cole Directory	Baton Rouge
1990	Lottie Thomspson	Cole Directory	Baton Rouge

6369 Highway 73

2014	Holloway Mary	InfoUSA	South Central
2010	Holloway Mary	R.L. Polk & Co.	Baton Rouge Suburban
2005	Albert Morris	Cole Directory	Baton Rouge Suburban
2000	Albert Morris	Cole Directory	Baton Rouge
1995	Albert Morris	Cole Directory	Baton Rouge
1990	Albert Morris	Cole Directory	Baton Rouge

6385 Highway 73

2014	Graves Mack A	InfoUSA	South Central
2010	Graves Mack A	R.L. Polk & Co.	Baton Rouge Suburban
2005	Hollis B Graves	Cole Directory	Baton Rouge Suburban
2000	Mack A Graves Jr	Cole Directory	Baton Rouge

6400 Highway 73

2014	A&M Body	InfoUSA	South Central
2010	A&M Body	R.L. Polk & Co.	Baton Rouge Suburban

6417 Highway 73

2014	Wilson Travis J	InfoUSA	South Central
2010	Wilson Travis J	R.L. Polk & Co.	Baton Rouge Suburban
2005	Geraldine Wilson	Cole Directory	Baton Rouge Suburban
2000	Richard Wilson	Cole Directory	Baton Rouge
1995	Richard Wilson	Cole Directory	Baton Rouge
1990	Richard Wilson	Cole Directory	Baton Rouge

6423 Highway 73

2014	Moses Shirley	InfoUSA	South Central
2010	Moses Shirley	R.L. Polk & Co.	Baton Rouge Suburban
2005	Sam Moses	Cole Directory	Baton Rouge Suburban
2000	Sam Moses	Cole Directory	Baton Rouge
1995	Sam Moses	Cole Directory	Baton Rouge
1990	Sam Moses	Cole Directory	Baton Rouge

City Directory Target Property Address

Highway 73, Geismar, LA 70734

6433 Highway 73

2014	Bell Carlos	InfoUSA	South Central
2010	Bell Carlos	R.L. Polk & Co.	Baton Rouge Suburban
2005	Bernice Thompson	Cole Directory	Baton Rouge Suburban
2000	Roy Thompson Sr	Cole Directory	Baton Rouge
1995	Roy Thomspson Sr	Cole Directory	Baton Rouge
1990	Roy Thomspson Sr	Cole Directory	Baton Rouge

6436 Highway 73

2014	Nov Portable Power	InfoUSA	South Central
2010	Nov Portable Power	R.L. Polk & Co.	Baton Rouge Suburban
2005	Welch Rental Generations	Cole Directory	Baton Rouge Suburban

6437 Highway 73

2014	Bouילוany Cassandra	InfoUSA	South Central
2010	Bouילוany Cassandra	R.L. Polk & Co.	Baton Rouge Suburban
2005	Cassandra Bouligny	Cole Directory	Baton Rouge Suburban
2000	Cassandra Bouligny	Cole Directory	Baton Rouge
1995	Cassandra Bouligny	Cole Directory	Baton Rouge

6445 Highway 73

2014	Moses Sam	InfoUSA	South Central
2010	Moses Sam	R.L. Polk & Co.	Baton Rouge Suburban
2005	Shirley Mae Thompson	Cole Directory	Baton Rouge Suburban
2000	Wilbert Thomspson	Cole Directory	Baton Rouge
1995	Wilbert Thompson	Cole Directory	Baton Rouge
1990	Wilbert Thomspson	Cole Directory	Baton Rouge

6461 Highway 73

2014	Salon De Vie	InfoUSA	South Central
2010	Salon De Vie	R.L. Polk & Co.	Baton Rouge Suburban
2005	Salon De Vie LLC	Cole Directory	Baton Rouge Suburban
2000	Judy S Thomspson	Cole Directory	Baton Rouge
1995	June Thomspson	Cole Directory	Baton Rouge
1990	June Bro Thomspson	Cole Directory	Baton Rouge

6468 Highway 73

2014	Acadian Waste Disposal SVC	InfoUSA	South Central
2010	Acadian Waste Disposal SVC	R.L. Polk & Co.	Baton Rouge Suburban
	x [State Hwy 73 Ints]	R.L. Polk & Co.	Baton Rouge Suburban
2005	Acadian Waste Disposal Service	Cole Directory	Baton Rouge Suburban

City Directory Target Property Address

Highway 73, Geismar, LA 70734

6469 Highway 73

2000	No Current Listing	Cole Directory	Baton Rouge
1995	Chris Thomspn	Cole Directory	Baton Rouge

6477 Highway 73

2000	No Current Liting	Cole Directory	Baton Rouge
1995	No Current Listing	Cole Directory	Baton Rouge
1990	Rev Leroy Thomspn	Cole Directory	Baton Rouge

6479 Highway 73

2005	Antionnette M Thompson	Cole Directory	Baton Rouge Suburban
2000	Terrell Thomspn	Cole Directory	Baton Rouge

11007 Highway 73

2014	Baker Sam Jr	InfoUSA	South Central
2010	Baker Sam Jr	R.L. Polk & Co.	Baton Rouge Suburban
2005	Sam J Baker JR	Cole Directory	Baton Rouge Suburban
2000	Sam Baker	Cole Directory	Baton Rouge
1995	Sam Baker	Cole Directory	Baton Rouge
1990	Sam Baker	Cole Directory	Baton Rouge

11039 Highway 73

2014	Donovan Monique	InfoUSA	South Central
2010	Donovan Monique	R.L. Polk & Co.	Baton Rouge Suburban
2005	Ernest Cushenberry	Cole Directory	Baton Rouge Suburban

11049 Highway 73

2014	Cushenberry Dianne	InfoUSA	South Central
2010	Cushenberry Dianne	R.L. Polk & Co.	Baton Rouge Suburban
2005	Kate Tumblin	Cole Directory	Baton Rouge Suburban
2000	William Nelson	Cole Directory	Baton Rouge
1995	William Tumblin	Cole Directory	Baton Rouge
1990	William Tumblin	Cole Directory	Baton Rouge

11066 Highway 73

2014	No Current Listing	InfoUSA	South Central
2010	No Current Listing	R.L. Polk & Co.	Baton Rouge Suburban
2005	No Current Listing	Cole Directory	Baton Rouge Suburban
2000	Tamara Nelson	Cole Directory	Baton Rouge
1995	Edward J Robertson	Cole Directory	Baton Rouge
1990	Parish H Stephens	Cole Directory	Baton Rouge

City Directory Target Property Address

Highway 73, Geismar, LA 70734

11110 Highway 73

2000	No Current Listing	Cole Directory	Baton Rouge
1995	No Current Listing	Cole Directory	Baton Rouge
1990	No Current Listing	Cole Directory	Baton Rouge

11115 Highway 73

2000	No Current Listing	Cole Directory	Baton Rouge
1995	No Current Listing	Cole Directory	Baton Rouge
1990	Freddie Marcell	Cole Directory	Baton Rouge

11120 Highway 73

2014	James Cherlyn	InfoUSA	South Central
2010	James Cherlyn	R.L. Polk & Co.	Baton Rouge Suburban

11125 Highway 73

2000	Rev Martha Marcell	Cole Directory	Baton Rouge
------	--------------------	----------------	-------------

11143 Highway 73

1995	Rev Martha Marcell	Cole Directory	Baton Rouge
1990	Rev Martha Marcell	Cole Directory	Baton Rouge

11149 Highway 73

2005	Mark A Marcelle Sr	Cole Directory	Baton Rouge Suburban
------	--------------------	----------------	-------------------------

Comments:

Appendix E

HISTORICAL TOPOGRAPHIC MAPS



Historical Topographic Maps

<http://www.geo-search.net/QuickMap/index.htm?DataID=Standard0000090497>

Click on link above to access the map and satellite view of current property

Target Property:

Grezaffi North

Ascension Parish, Louisiana 70734

Prepared For:

GEC Inc

Order #: 41129

Job #: 90497

Project #: 0013.2122014.009

Date: 09/24/2014

TARGET PROPERTY SUMMARY

Grezaffi North

Ascension Parish, Louisiana 70734

USGS Quadrangle: **Gonzales, LA**

Target Property Geometry: **Area**

Target Property Longitude(s)/Latitude(s):

**(-90.988285, 30.216279), (-90.987004, 30.217210), (-90.987936, 30.218066), (-90.985519, 30.219852),
(-90.995244, 30.228457), (-90.995623, 30.228079), (-90.996758, 30.228859), (-90.997020, 30.228582),
(-90.995564, 30.227601), (-90.997952, 30.225362), (-90.998359, 30.225589), (-90.998592, 30.225337),
(-90.988285, 30.216279)**

County/Parish Covered:

Ascension (LA)

Zipcode(s) Covered:

Geismar LA: 70734

Gonzales LA: 70737

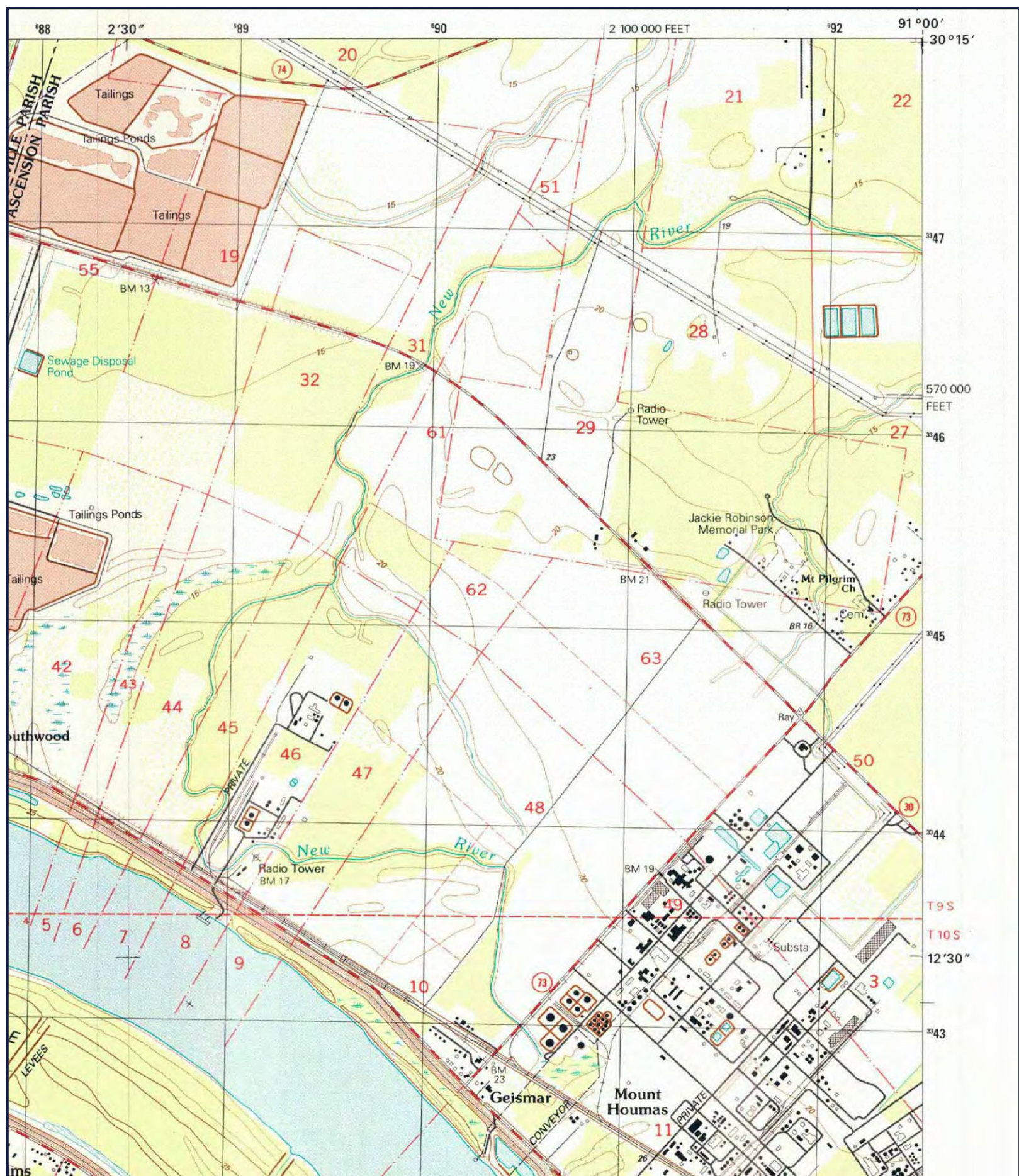
State(s) Covered:

LA

***Target property is located in Radon Zone 3.**

**Zone 3 areas have a predicted average indoor radon screening level less than 2 pCi/L
(picocuries per liter).**

Disclaimer - The information provided in this report was obtained from a variety of public sources. GeoSearch cannot ensure and makes no warranty or representation as to the accuracy, reliability, quality, errors occurring from data conversion or the customer's interpretation of this report. This report was made by GeoSearch for exclusive use by its clients only. Therefore, this report may not contain sufficient information for other purposes or parties. GeoSearch and its partners, employees, officers and independent contractors cannot be held liable for actual, incidental, consequential, special or exemplary damages suffered by a customer resulting directly or indirectly from any information provided by GeoSearch.



SITE: GREZAFFI NORTH
QUAD: CARVILLE, LA
DATE: 1999
SCALE: 1 : 24,000

GeoSearch



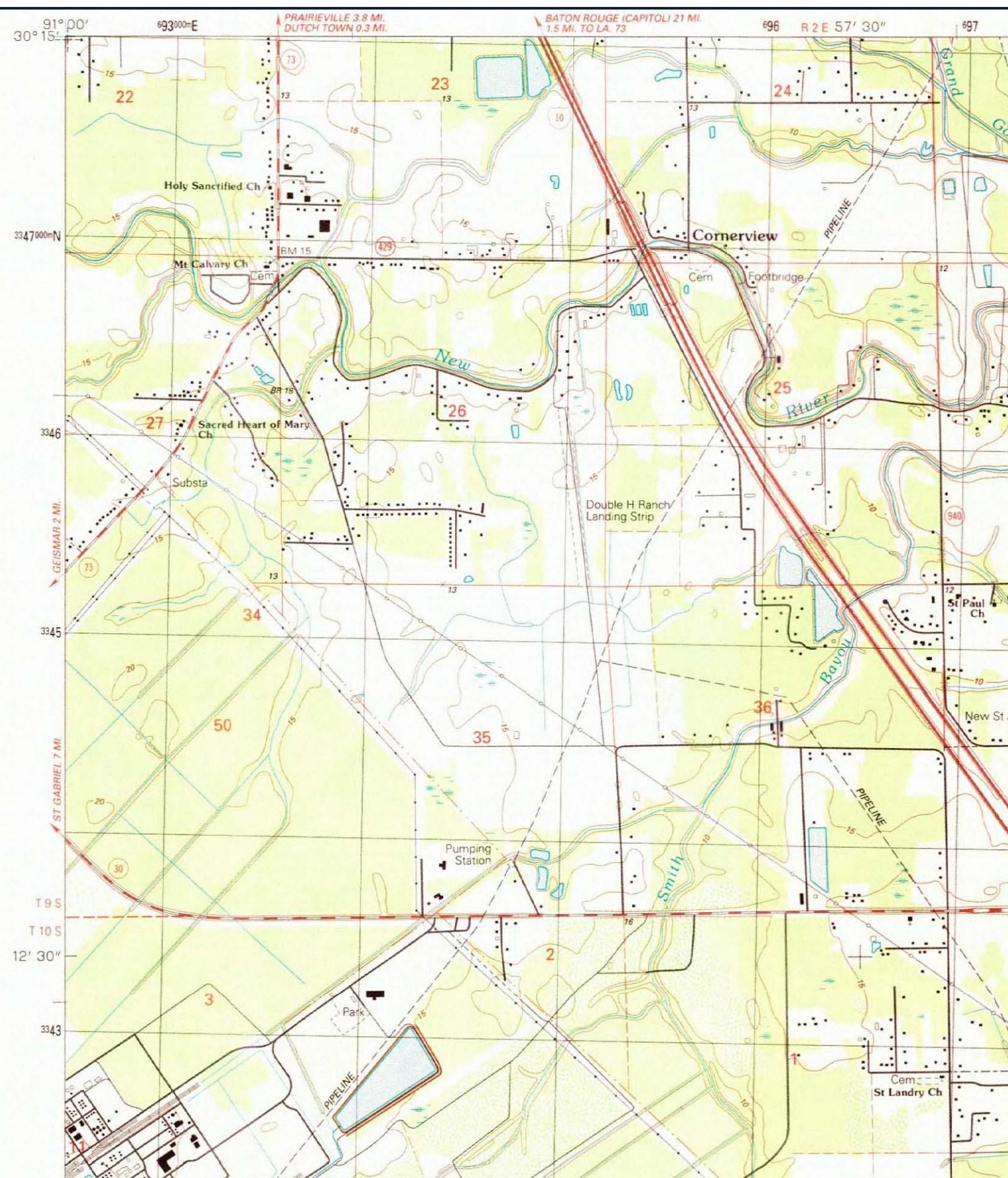
SITE: GREZAFFI NORTH
QUAD: GONZALES, LA
DATE: 1998
SCALE: 1 : 24,000





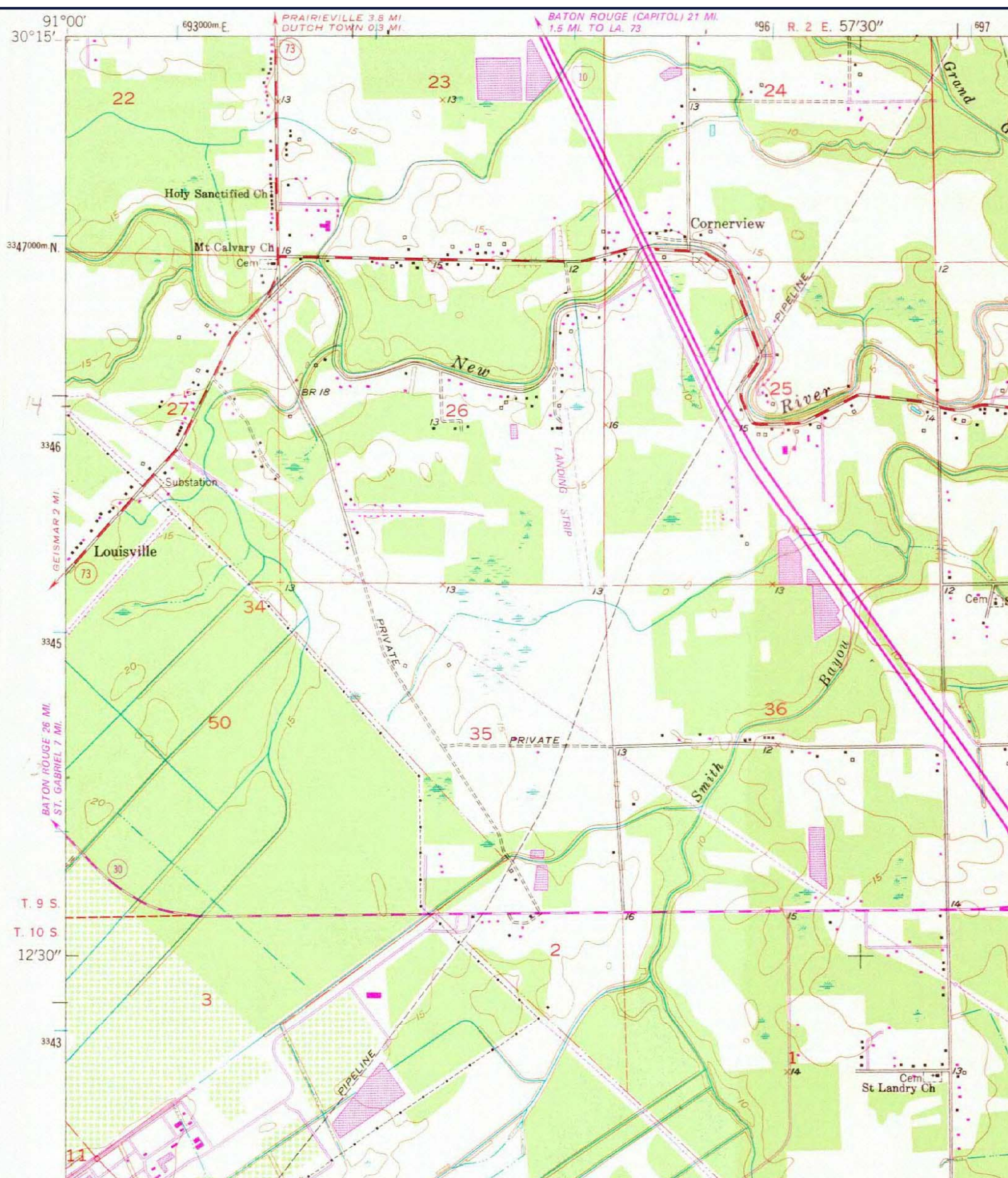
SITE: GREZAFFI NORTH
QUAD: CARVILLE, LA
DATE: 1992
SCALE: 1 : 24,000

GeoSearch



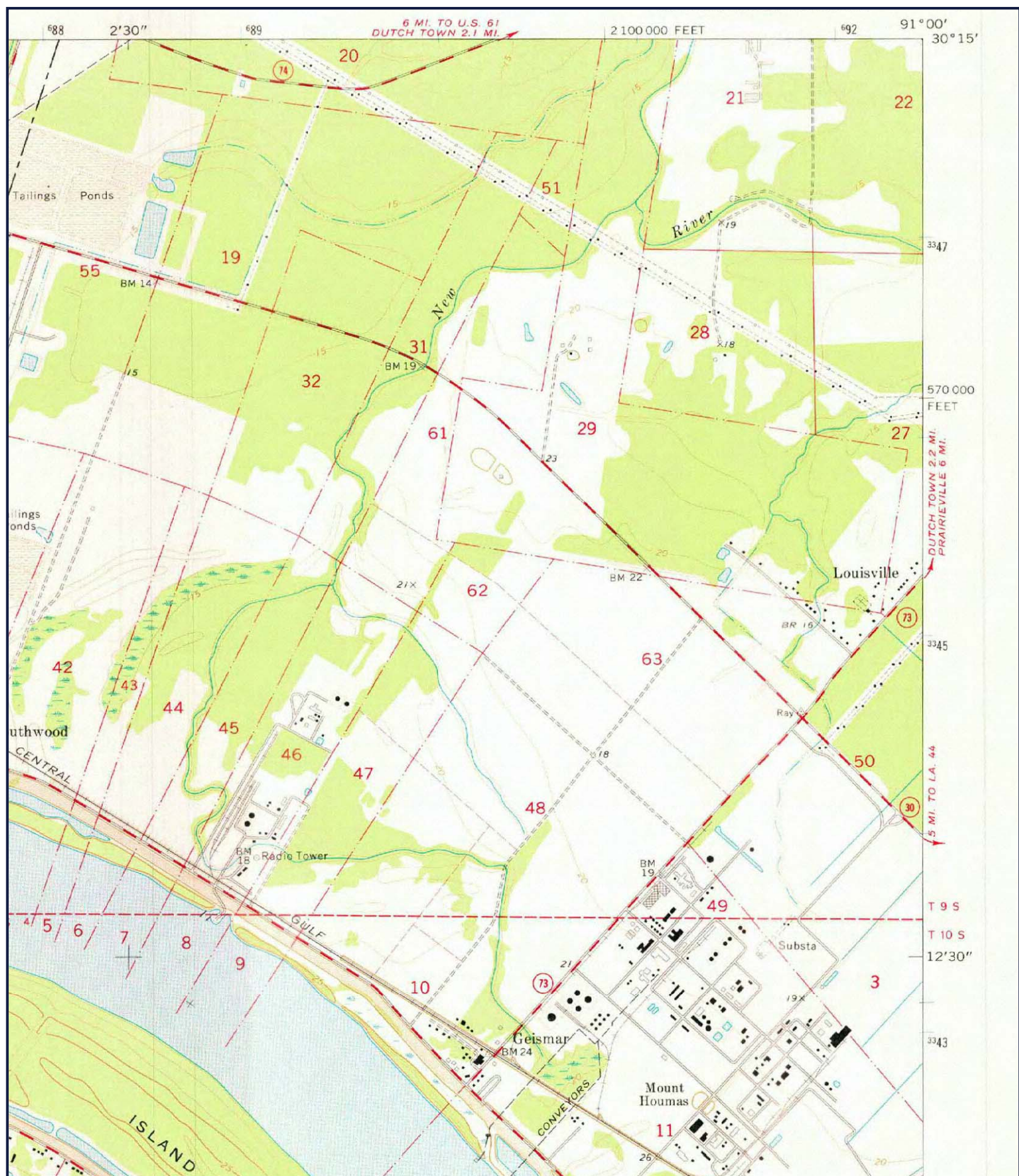
SITE: GREZAFFI NORTH
QUAD: GONZALES, LA
DATE: 1991
SCALE: 1 : 24,000

GeoSearch



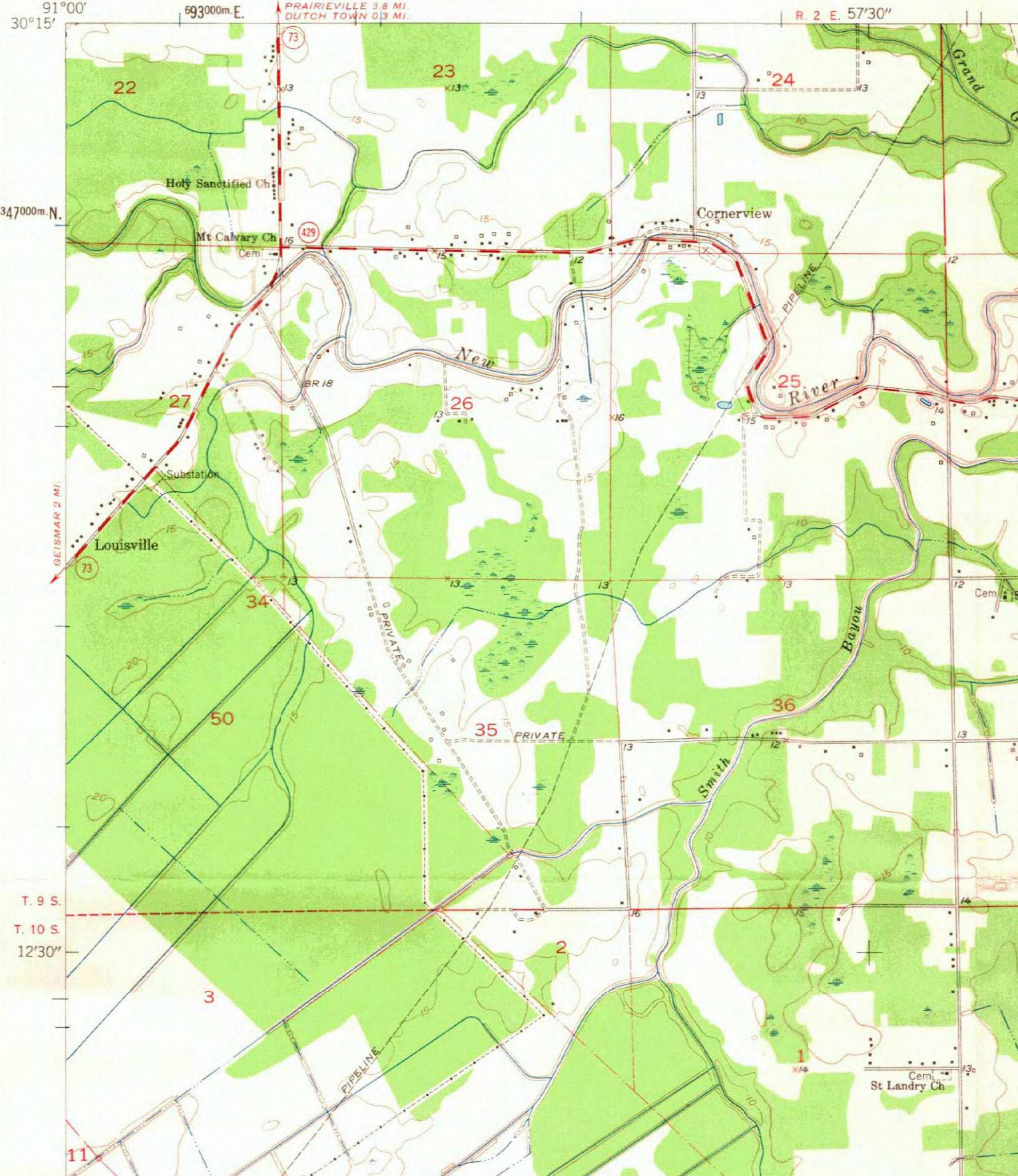
SITE: GREZAFFI NORTH
QUAD: GONZALES, LA
DATE: 1961 PHOTOREVISED 1980
SCALE: 1 : 24,000

GeoSearch



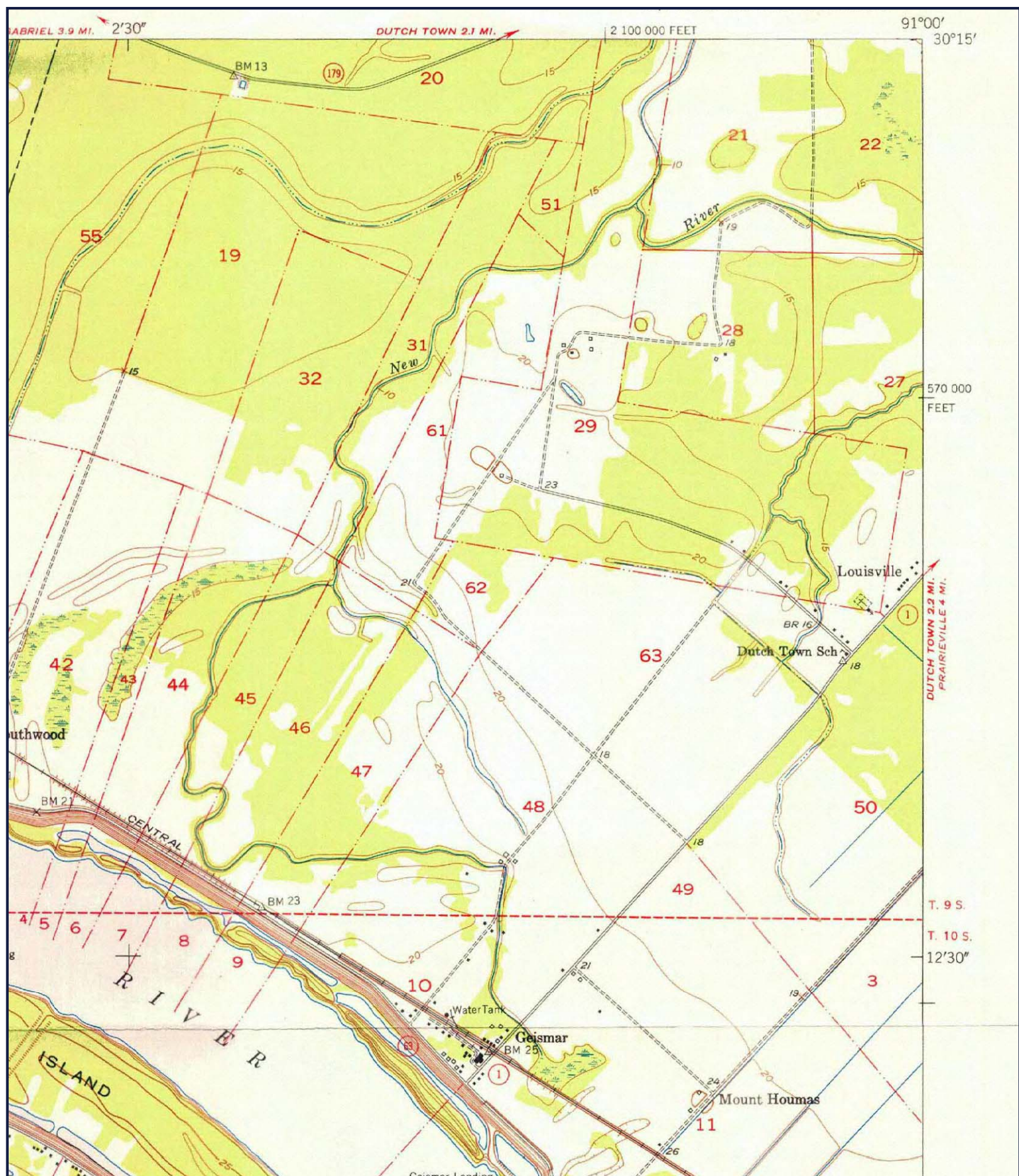
SITE: GREZAFFI NORTH
QUAD: CARVILLE, LA
DATE: 1974
SCALE: 1 : 24,000

GeoSearch



SITE: GREZAFFI NORTH
QUAD: GONZALES, LA
DATE: 1961
SCALE: 1 : 24,000





SITE: GREZAFFI NORTH
QUAD: CARVILLE, LA
DATE: 1953
SCALE: 1 : 24,000

GeoSearch

Appendix F

HISTORICAL AERIAL MAPS



Historical Aerials Package

<http://www.geo-search.net/QuickMap/index.htm?DataID=Standard0000090502>

Click on link above to access the map and satellite view of current property

Target Property:

Grezaffi North

Ascension Parish, Louisiana 70734

Prepared For:

GEC Inc

Order #: 41129

Job #: 90502

Project #: 0013.2122014.009

Date: 09/24/2014

TARGET PROPERTY SUMMARY

Grezaffi North

Ascension Parish, Louisiana 70734

USGS Quadrangle: **Gonzales, LA**

Target Property Geometry: **Area**

Target Property Longitude(s)/Latitude(s):

**(-90.988285, 30.216279), (-90.987004, 30.217210), (-90.987936, 30.218066), (-90.985519, 30.219852),
(-90.995244, 30.228457), (-90.995623, 30.228079), (-90.996758, 30.228859), (-90.997020, 30.228582),
(-90.995564, 30.227601), (-90.997952, 30.225362), (-90.998359, 30.225589), (-90.998592, 30.225337),
(-90.988285, 30.216279)**

County/Parish Covered:

Ascension (LA)

Zipcode(s) Covered:

Geismar LA: 70734

Gonzales LA: 70737

State(s) Covered:

LA

***Target property is located in Radon Zone 3.**

**Zone 3 areas have a predicted average indoor radon screening level less than 2 pCi/L
(picocuries per liter).**

Disclaimer - The information provided in this report was obtained from a variety of public sources. GeoSearch cannot ensure and makes no warranty or representation as to the accuracy, reliability, quality, errors occurring from data conversion or the customer's interpretation of this report. This report was made by GeoSearch for exclusive use by its clients only. Therefore, this report may not contain sufficient information for other purposes or parties. GeoSearch and its partners, employees, officers and independent contractors cannot be held liable for actual, incidental, consequential, special or exemplary damages suffered by a customer resulting directly or indirectly from any information provided by GeoSearch.



JOB #: 90502 - 9/24/2014

SITE: GREZAFFI NORTH
SOURCE: USDA
DATE: 2013
COUNTY: ASCENSION PARISH, LA
SCALE: 1" = 700'





JOB #: 90502 - 9/24/2014

SITE: GREZAFFI NORTH
SOURCE: USDA
DATE: 2005
COUNTY: ASCENSION PARISH, LA
SCALE: 1" = 700'

GeoSearch



JOB #: 90502 - 9/24/2014

SITE: GREZAFFI NORTH
SOURCE: LOSCO
DATE: 02-04-1998
COUNTY: ASCENSION PARISH, LA
SCALE: 1" = 700'

GeoSearch



SA M 89-12-209



JOB #: 90502 - 9/24/2014

SITE: GREZAFFI NORTH
SOURCE: USGS
DATE: 04-11-89
COUNTY: ASCENSION PARISH, LA
SCALE: 1" = 700'

GeoSearch



JOB #: 90502 - 9/24/2014

SITE: GREZAFFI NORTH
SOURCE: USGS
DATE: 04-11-89
COUNTY: ASCENSION PARISH, LA
SCALE: 1" = 700'

GeoSearch

SAM 89-12-224



JOB #: 90502 - 9/24/2014

SITE: GREZAFFI NORTH
SOURCE: USGS
DATE: 04-11-89
COUNTY: ASCENSION PARISH, LA
SCALE: 1" = 700'

GeoSearch



JOB #: 90502 - 9/24/2014

SITE: GREZAFFI NORTH
SOURCE: USGS
DATE: 02-26-73
COUNTY: ASCENSION PARISH, LA
SCALE: 1" = 700'

GeoSearch



JOB #: 90502 - 9/24/2014

SITE: GREZAFFI NORTH
SOURCE: USGS
DATE: 04-13-61
COUNTY: ASCENSION PARISH, LA
SCALE: 1" = 700'

GeoSearch



JOB #: 90502 - 9/25/2014

SITE: GREZAFFI NORTH
SOURCE: ASCS
DATE: 01-11-53
COUNTY: ASCENSION PARISH, LA
SCALE: 1" = 700'

GeoSearch



JOB #: 90502 - 9/25/2014

SITE: GREZAFFI NORTH
SOURCE: ASCS
DATE: 01-05-53
COUNTY: ASCENSION PARISH, LA
SCALE: 1" = 700'



3-1-41

CQE-



JOB #: 90502 - 9/25/2014

SITE: GREZAFFI NORTH
SOURCE: ASCS
DATE: 03-01-41
COUNTY: ASCENSION PARISH, LA
SCALE: 1" = 700'

GeoSearch

Appendix G

PHOTOGRAPHS



Photograph 1. Smith Tank and Steel Located West of Property



Photograph 2. Smith Tank and Steel Located West of Property



**Photograph 3. Cell Tower and Buildings across Hwy 30
South of Property**



Photograph 4. Gas Valve across Hwy 30 South of Property



Photograph 5. Railroad Shed South Edge of Property



**Photograph 6. View down KCS Railroad Facing Northwest
towards Property**



**Photograph 7. View of Manufactured Home Dealership on
East Corner of Property**



**Photograph 8. View W along South Edge of Property along Hwy 30
at Railroad Crossing**



Photograph 9. View of DOTD Maintenance Yard across Hwy 30 South of Property



**Photograph 10. View East along Southern Edge of Property
at Railroad Crossing**



Photograph 11. Church and School West of Property



Photograph 12. Schoolyard West of Property and View South along West property Line



Photograph 13. Food Manufacturing Plant Across Airline Hwy North of Property



**Photograph 14. View Looking Southeast Along Airline Hwy
Along North Edge of Property**



Photograph 15. View South across Pond towards Residences and Businesses across Hwy 30



Photograph 16. Closed Oak Village Store Located across Hwy 30 South of Property



Photograph 17. View Northwest Across Pond on Western Tract



Photograph 18. View Northwest Across Pond on Western Tract towards Smith Steel and Tank



Photograph 19. Driveway along West Edge of Property at Hwy 30



Photograph 20. Railroad and Ditch along North Edge of Western Tract



Photograph 21. East Corner of Western Tract towards Railroad Crossing at Hwy 30



Photograph 22. View across Western Tract



Photograph 23. View across Eastern Tract



Photograph 24. Eastern Tract Ditch at Airline Hwy

Appendix H

OIL AND GAS DATABASE

GeoPlus Oil & Gas Report

[Satellite view](#)

Target Property:

Grezaffi North

Ascension Parish, Louisiana 70734

Prepared For:

GEC Inc

Order #: 41129

Job #: 90499

Project #: 0013.2122014.009

Date: 09/24/2014

Table of Contents

<i>Target Property Summary</i>	1
<i>Database Findings Summary</i>	2
<i>Locatable Database Findings</i>	3
<i>Oil & Gas Map</i>	4
<i>Environmental Records Definitions</i>	5

Disclaimer

The information provided in this report was obtained from a variety of public sources. GeoSearch cannot ensure and makes no warranty or representation as to the accuracy, reliability, quality, errors occurring from data conversion or the customer's interpretation of this report. This report was made by GeoSearch for exclusive use by its clients only. Therefore, this report may not contain sufficient information for other purposes or parties. GeoSearch and its partners, employees, officers And independent contractors cannot be held liable For actual, incidental, consequential, special or exemplary damages suffered by a customer resulting directly or indirectly from any information provided by GeoSearch.

Target Property Summary

Grezaffi North

Ascension Parish, Louisiana 70734

USGS Quadrangle: **Gonzales, LA**

Target Property Geometry: **Area**

Target Property Longitude(s)/Latitude(s):

**(-90.988285, 30.216279), (-90.987004, 30.217210), (-90.987936, 30.218066), (-90.985519, 30.219852),
(-90.995244, 30.228457), (-90.995623, 30.228079), (-90.996758, 30.228859), (-90.997020, 30.228582),
(-90.995564, 30.227601), (-90.997952, 30.225362), (-90.998359, 30.225589), (-90.998592, 30.225337),
(-90.988285, 30.216279)**

County/Parish Covered:

Ascension (LA)

Zipcode(s) Covered:

Geismar LA: 70734

Gonzales LA: 70737

State(s) Covered:

LA

***Target property is located in Radon Zone 3.**

**Zone 3 areas have a predicted average indoor radon screening level less than 2 pCi/L
(picocuries per liter).**

Database Findings Summary

STATE (LA) LISTING

Database	Acronym	Locatable	Unlocatable	Search Radius (miles)
OIL AND GAS WELLS	OG	0	0	0.5000
SUB-TOTAL		0	0	
TOTAL		0	0	

Locatable Database Findings

STATE (LA) LISTING

Acronym	Search Radius (miles)	TP/AP (0 - 0.02)	1/8 Mile (> TP/AP)	1/4 Mile (> 1/8)	1/2 Mile (> 1/4)	1 Mile (> 1/2)	> 1 Mile	Total
OG	0.5000		0	0	0	NS	NS	0

SUB-TOTAL			0	0	0	0	0	0
-----------	--	--	---	---	---	---	---	---

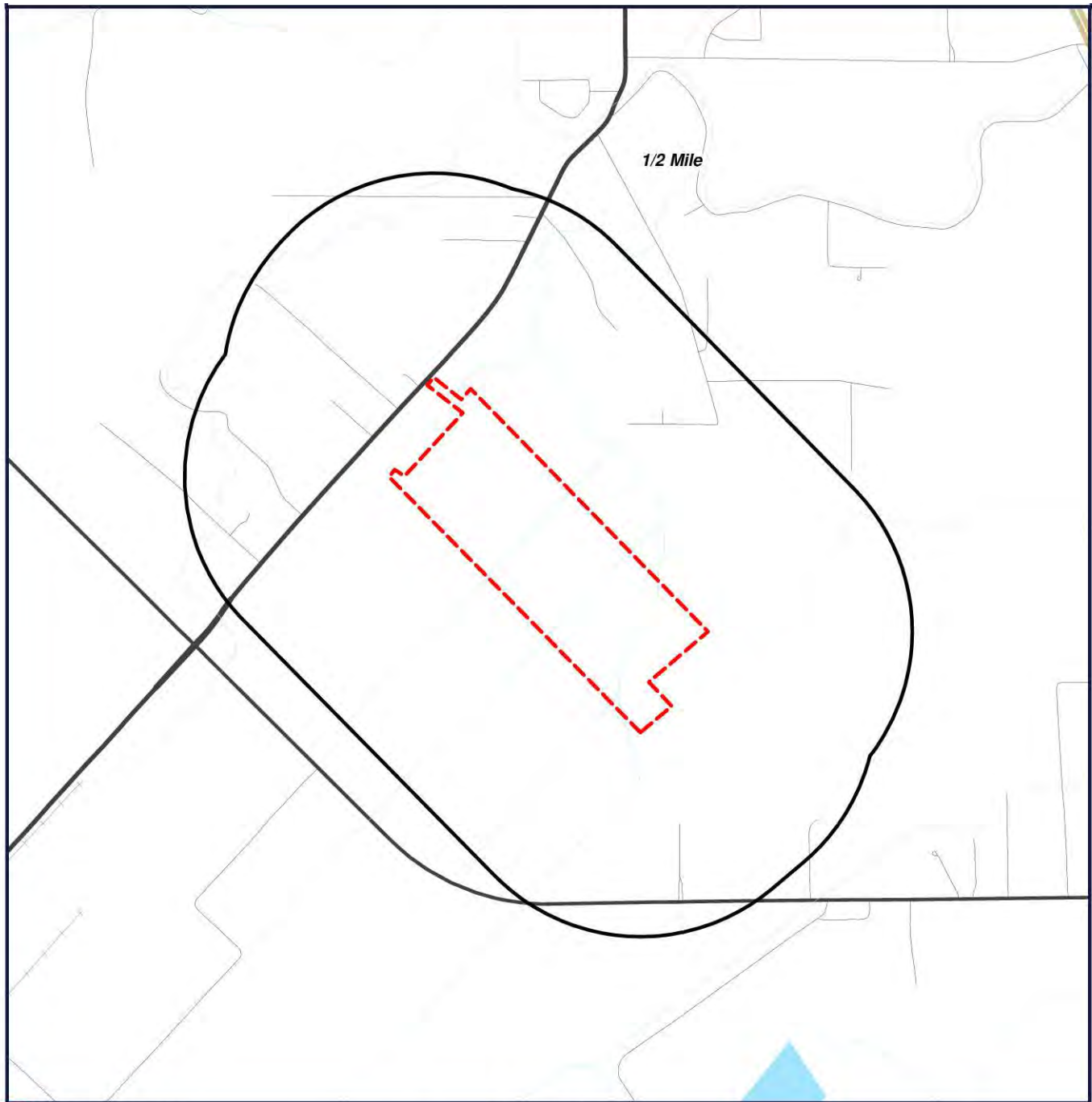
TOTAL			0	0	0	0	0	0
-------	--	--	---	---	---	---	---	---



NOTES:

NS = NOT SEARCHED

TP/AP = TARGET PROPERTY/ADJACENT PROPERTY

OIL & GAS MAP



 Target Property (TP)
 Well Location

Grezaffi North
Ascension Parish County,
Louisiana
70734



0' 1000' 2000' 3000'
SCALE: 1" = 2000'

[Click here to access Satellite view](#)

Environmental Records Definitions - STATE (LA)

OG

Oil and Gas Wells

VERSION DATE: 01/03/14

This database contains over 230,000 permitted oil and gas wells and is maintained by the Louisiana Department of Natural Resources, Office of Conservation. The information has been carefully prepared from the best available sources of data. It is intended for general informational purposes only and should not be considered authoritative for navigational, engineering, other site-specific uses, or any other uses. The Louisiana Department of Natural Resources (DNR) does not warrant or guarantee its accuracy, nor does DNR assume any responsibility or liability for any reliance thereon.