

# Exhibit H: Red River Parish Port Site Zoning Map



# Red River Parish Port Site Zoning Map

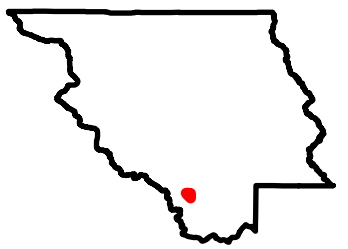
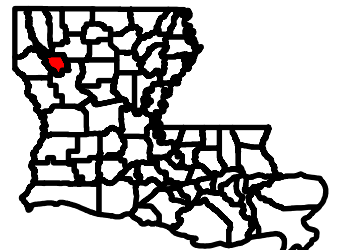
Site Exhibit for  
Red River Parish Port Site  
Red River Parish



**Key Site Points:**

- The Red River Parish Port Site is located in an unincorporated portion of Red River Parish.
- According to Red River Parish Police Jury officials, there is no zoning for Red River Parish.

**NLEP**



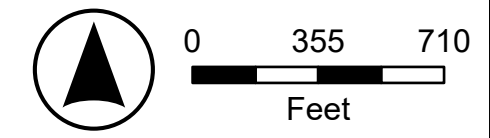
**Legend**

- Site Boundary (±69.23 ac.)
- Stream
- Major Road**
- Interstate
- US Highway
- State Highway
- Railroad



Date: 6/21/2024  
Project Number: 216269  
Drawn By: BMS  
Checked By: EEB

**General Notes:**  
 1. The information presented herein is for planning purposes only. Further detailed due diligence MUST be completed prior to making decisions regarding the site.  
 2. No attempt has been made by CSRS, Inc. to verify site boundary, title, actual legal ownership, deed restrictions, servitudes, easements, or other burdens on the property, other than that furnished by the client or his representative.  
 3. Transportation data from 2023 TIGER datasets via U.S. Census Bureau at <https://www.census.gov/geographies/mapping-files/time-series/geo/tiger-line-file.html>.  
 4. Aerial imagery is compiled from multiple different sources to create one cohesive image and may not reflect current ground conditions.  
 5. Zoning data was derived and digitized from the City of Monroe Interactive Map: <https://www.arcgis.com/apps/webappviewer/index.html?id=2cc16afbb8c34993b09a9747ff6de586>.



P:\216269\017 - Red River Parish Port\CAD\GIS\_templates\GIS\Red River Zoning