Exhibit #21 - Johnny F. Smith Business Park - Phase 1 ESA

Phase I

Environmental Site Assessment

of

Johnny F. Smith Memorial Business Park

Phase 2

J.F. Smith Avenue

Slidell, LA 70452

Prepared by Coastal Plains Consulting, LLC

CPC

Coastal Plains Consulting, LLC

P.O. Box 2494 • Slidell, LA 70458 •coastalplainsconsulting@gmail.com • Tel: 985.640.0344 • Fax: 985.649.5112

Executive Summary

Coastal Plains Consulting, LLC (CPC) was retained by JFS Business Park, LLC to conduct a Phase I Environmental Site Assessment (ESA) at the property located north of Phase I of the Business Park on J. F. Smith Avenue in Slidell, LA (Site). A historical investigation and site inspection of the subject property was conducted by CPC in accordance with the American Society of Testing and Materials (ASTM) E1527-05 Standard Practice for Phase I ESAs.

The property is approximately 38 acres in size and has been owned by JFS Business Park, LLC since February 2008. The wooded property has recently been under brushed. See photos in Appendix C. The property has historically been used for timber harvesting. According to Chris Jean, property owner, no hazardous materials are stored or used onsite, and to his knowledge, no hazardous chemicals have been generated or used onsite.

CPC's Phase I ESA performed in accordance with the scope and limitations of the American Society of Testing and Materials (ASTM) E1527-05 Standard Practice for Phase I ESAs revealed no Recognized Environmental Conditions in connection with the property. Soil sampling is not recommended.

TABLE OF CONTENTS

PAGE

EXECUTIVE SUMMARY....2

1.0 INTRODUCTION....7

1.1 Statement of Purpose....7

1.2 Scope of Investigation and Services....7

1.3 Limitations and Exceptions....7

2.0 SITE DESCRIPTION

2.1 Site Location and Legal Description....8

2.2 Site and Vicinity General Characteristics....9

2.3 Current Uses of Property....9

2.4 Current Uses of Adjoining Properties....9

3.0 USER PROVIDED INFORMATION

3.1 Title Records....9

3.2 Environmental Liens or Activity and Use Limitations....9

3.3 Valuation Reduction for Environmental Issues....9

3.4 Owner, Property Manager, and Occupant Information....9

4.0 RECORDS REVIEW

4.1 Mandatory Standard Physical Setting Source....10

4.2 Standard Environmental Record Sources....10

4.3 Aerial Photograph Review....10

4.4 Sanborn Fire Insurance Map Review....11

4.5 City Directories....11

5.0 SITE RECONNAISSANCE

5.1 Methodology and Limiting Conditions....11

5.2 Observations....11

5.2.1 Current Uses of the Property....11

5.2.2 Past Uses of the Property....11

5.2.3 Hazardous Substances and Petroleum Products in Connection with Identified Uses....11

5.2.4 Storage Tanks....11

5.2.5 Odors....11

5.2.6 Pools of Liquid....12

5.2.7 Drums....12

5.2.8 Hazardous Substance and Petroleum Product Containers....12

5.2.9 Polychlorinated Biphenyls (PCBs)....12

5.2.10 Pits, Ponds, and Lagoons....12

5.2.11 Stained Soil or Pavement....12

5.2.12 Stressed Vegetation....12

5.2.13 Solid Waste....12

5.2.14 Wastewater....12

5.2.15 Wells....12

5.2.16 Septic Systems....12

5.2.17 Asbestos Containing Materials....12

6.0 INTERVIEWS....13

7.0 FINDINGS AND OPINIONS....13

8.0 CONCLUSIONS....13

9.0 ENVIRONMENTAL PROFESSIONAL STATEMENT....13

APPENDICES

APPENDIX A FIGURES

APPENDIX B ASTM RADIUS REPORT

HISTORICAL TOPOGRAPHICAL MAPS

HISTORICAL AERIAL PHOTOGRAPHS

SANBORN MAP SEARCH

ENVIRONMENTAL LIEN SEARCH

CITY DIRECTORY SEARCH

APPENDIX C SUBJECT PROPERTY PHOTOGRAPHIC LOG

APPENDIX D TITLE REPORT

APPENDIX E PROFESSIONAL RESUME

1.0 INTRODUCTION

1.1 Statement of Purpose

Coastal Plains Consulting, LLC was retained by JFS Business Park, LLC (JFS) to conduct a Phase I Environmental Site Assessment (ESA) at the property adjacent to Phase I of the JFS Business Park on Johnny F. Smith Avenue in Slidell, LA. This Phase I ESA has been prepared in accordance with the American Society of Testing and Materials (ASTM) E1527-05 Standard Practice for Phase I Environmental Site Assessment Process and is intended for the sole use of JFS. The purpose of the assessment is to identify *recognized environmental conditions (RECs)* as defined by the ASTM E1527-05 Standard, in connection with the property.

1.2 Scope of Investigation and Services

This Phase I ESA consisted of the following tasks:

- Site reconnaissance
- Description of historical site conditions
- Interview with Chris Jean, site owner
- Review of environmental database and regulatory agency records
- Preparation of report summarizing findings, conclusions, and opinions

1.3 Limitations and Exceptions

Below are listed limitations and exceptions of this Phase I ESA.

1.3.1 Accuracy and Completeness

CPC makes no guarantees as to the accuracy and completeness of information obtained from others. It is possible that information exists beyond the scope of scope of this investigation or that was not provided to CPC. The findings and conclusions of this Phase I report may be altered by subsequently obtained additional data. CPC is under no obligation to update this report in order to reflect such newly obtained information. The findings presented in this report are based on reasonably available information and site conditions observed at the time of this assessment. Findings and conclusions are not meant to represent future conditions of the subject property, as conditions may have changed since the time of this assessment. This Phase I ESA is intended for the sole use of JFS and should not be relied upon by any other party.

1.3.2 Warranties and Representations

The findings of this report are limited to those specifically expressed in this report. No intrusive sampling was conducted. No other representations or warranties are given by CPC, and no additional conclusions should be reached, or representations relied on, other than those expressly stated in the report and as limited by CPC accuracy and completeness.

1.3.3 Significant Assumptions

CPC assumes that all historical information obtained from other sources is as accurate and complete as possible.

2.0 SITE DESCRIPTION

Below are the descriptions of the subject property.

2.1 Site Location and Legal Description

A CERTAIN PARCEL OF GROUND SITUATED IN Section 27, Township 8 South, Range 14 East, St. Tammany Parish, Louisiana and more fully described as follows:

Commence at the Northwest corner, of the Southeast Quarter, of the Northwest Quarter of Section 27, Township 8 South, Range 14 East and measure South 89 degrees 10 minutes 30 seconds East a distance of 2653.43 feet to the POINT OF BEGINNING.

From the POINT OF BEGINNING continue South 89 degrees 10 minutes 30 seconds East a distance of 74.56 feet; thence South 89 degrees 53 minutes 46 seconds East a distance of 930.35 feet; thence South 00 degrees 22 minutes 46 seconds West a distance of 654.95 feet; thence South 89 degrees 37 minutes 14 seconds East a distance of 395.90 feet; thence South 00 degrees 54 minutes 45 seconds West a distance of 691.00 feet; thence North 89 degrees 22 minutes 22 seconds West a distance of 1,886.80 feet; thence North 25 degrees 27 minutes 42 seconds East a distance of 61.88 feet; thence North 44 degrees 05 minutes 19 seconds East distance of 86.10 feet; thence North 52 degrees 29 minutes 31 seconds East a distance of 232.08 feet; thence North 30 degrees 24 minutes 32 seconds East a distance of 38.45 feet; thence North 57 degrees 15 minutes 10 seconds East a distance of 109.77 feet; thence North 38 degrees 17 minutes 37 seconds East a distance of 58.90 feet; thence North 34 degrees 55 minutes 35 seconds East a distance of 436.00 feet; thence North 00 degrees 55 minutes 55 seconds West a distance of 16.29 feet; thence North 13 degrees 16 minutes 52 seconds West a distance of 425.45 feet; thence North 03 degrees

42 minutes 49 seconds West a distance of 46.16 feet; thence North 33 degrees 49 minutes 47 seconds West a distance of 119.06 feet to the POINT OF BEGINNING, and containing 38.146 acres of land, more or less.

Figure 1 shows the vicinity of the property.

2.2 Site and Vicinity General Characteristics

Entrance to the subject property is by J.F. Smith Avenue. The property is adjacent to and north of the existing business park. The site is bordered on the west by Bayou Vincent and to the east by wooded property. North of the site is a retention pond.

2.3 Current Uses of the Property

The site is currently underbrushed and partially wooded. The site has not be used in the last 15-20 years, and only previously for harvesting timber.

2.4 Current Uses of Adjoining Property

The property to the south is zoned industrial and is part of the Johnny F. Smith Memorial Business Park. The property to the north is wooded, and contains a retention pond. Property to the east is residential and wooded. Property to the west of Bayou Vincent is wooded and not in use.

3.0 USER PROVIDED INFORMATION

3.1 Title Records

The title was reviewed and is found in Appendix D. The owner of the property is JFS Business Park, LLC.

3.2 Environmental Liens or Activity and Use Limitations

CPC retained Environmental Data Resources (EDR) to conduct a search for environmental liens on the subject property. No environmental liens were in existence (Appendix B).

3.3 Valuation Reduction for Environmental Issues

Not applicable

3.4 Owner, Property Manager, Occupant Information

The subject property is completely owned by JFS Business Park, LLC. JFS took ownership of the property in 2008.

4.0 RECORDS REVIEW

4.1 Mandatory Standard Physical Setting Source

CPC determined topographic characteristics of the site and vicinity by reviewing the 1:24,000 USGS quadrangle map, provided by Atlas LSU. The Slidell NE quad, date pre-1998 showed the property as relatively flat and located on a 20' contour line. Other than Bayou Vincent, there are no other topographical features to the subject property.

4.2 Standard Environmental Record Sources

A computerized radius search of State and Federal Environmental Record databases was conducted to investigate sites with known adverse environmental issues that could potentially affect the subject and surrounding properties. An electronic database search was performed by EDR in accordance with standards set forth by ASTM Standard E1527-05. The EDR Radius Map with GeoCheck report is included in Appendix B.

The subject property was not found as a listed site. Adjacent properties within the ASTM-standard search distances were not identified in the database report as listed sites. A single MINES site (Mines Master Index File; Source – The Dept of Labor, Mine Safety and Health Administration) was listed .25 miles from the subject property. The information is contained in the report in Appendix B.

4.3 Aerial Photograph Review

CPC reviewed aerial photographs (see Appendix B) of the subject property for the following years: 1952, 1969, 1970, 1976, 1983, 1990, 1999, 2005, 2006.

1952	Forested
1969	Forested
1970	Forested
1976	Forested
1983	Forested
1990	Forested
1999	Forested
2005	Forested

2006	Forested

4.4 Sanborn Fire Insurance Map Review

Sanborn Fire Insurances Maps did not exist for the subject property (Appendix B).

4.5 City Directories

A city directory search was conducted for the subject property. No listings were found in the City Directories for the site.

5.0 SITE RECONNAISSANCE

5.1 Methodology and Limiting Conditions

The site was visited on April 25, 2011 between the hours of 5:00 and 7:00 p.m. by Susan Lambou of CPC. The weather conditions were overcast and warm, slightly windy. Photographs taken are contained in Appendix C.

There were no limiting conditions to visually inspecting the property.

5.2 Observations

The site appears to be a typical wooded pine forest that has recently been underbrushed. Historical photography supports this observation.

5.2.1 Current Uses of the Property

The property is not currently in use.

5.2.2 Past Uses of the Property

Historical photography shows the property as forested land.

5.2.3 Hazardous Substances and Petroleum Products in Connection with Identified Uses

The subject property is not listed in any hazardous material databases searched.

5.2.4 Storage Tanks

No above-ground storage tanks were observed on the subject property.

5.2.5 Odors

No odors were observed during the time of the site visit.

5.2.6 Pools of Liquid

No pools of liquid were observed during the time of the site visit.

5.2.7 Drums

No drums were observed during the time of the site visit.

5.2.8 Hazardous Substance and Petroleum Product Containers

No containers, hazardous substance or petroleum products, were observed during the time of the site visit.

5.2.9 Polychlorinated Biphenyls (PCBs)

The site does not contain pole mounted transformers; therefore, the presence of PCBs is unlikely.

5.2.10 Pits, Ponds, and Lagoons

No ponds, pits or lagoons were observed on the site.

5.2.11 Stained Soil or Pavement

Stained soil was not observed and there was no pavement on the site at the time of the site visit.

5.2.12 Stressed Vegetation

No signs of stressed vegetation were observed during the time of the site visit.

5.2.13 Solid Waste

No solid waste was observed during the time of the site visit.

5.2.14 Wastewater

No wastewater was found onsite during the time of the site visit.

5.2.15 Wells

The site does not generate wastewater.

5.2.16 Septic Systems

The site does not contain a septic system.

5.2.17 Asbestos Containing Materials

There are no structures on the subject property.

6.0 INTERVIEWS

Chris Jean, owner of JFS Business Park, LLC, was interviewed on March 30, 2011. Mr. Jean has no knowledge of previous environmental issues related to the site. To his knowledge, the site was historically used for timber land and has been always been forested. The purchase price for the property did not reflect a site that was de-valued because of any environmental issue.

Interviews with local St. Tammany Parish Environmental officials were not successful, as several attempts were made to contact them, with no response.

7.0 FINDINGS AND OPINIONS

The subject property is owned by JFS Business Park, LLC and has been since 2008. According to Mr. Chris Jean, no hazardous chemicals or substances are stored onsite and the property is not currently in use. However, the site has recently been underbrushed in preparation for development.

There are no nearby properties with reported violations and incidents that would impact the subject property. No recognized environmental conditions are expected as a result of impacts from nearby properties.

8.0 CONCLUSIONS

Coastal Plains Consulting has performed a Phase I Environmental Site Assessment in conformance with the scope and limitation of ASTM Standard E1527-05 at the property located due north of the Johnny F. Smith Memorial Business Park. This assessment has revealed no recognized environmental conditions in connection with the property. Soil sampling is not recommended.

9.0 ENVIRONMENTAL PROFESSIONAL STATEMENT

I declare that, to the best of my professional knowledge and belief, I meet the definition of *Environmental Professional* as described in §312.10 of 40 CFR 312.

I have the specific qualifications based on education, training, and experience to assess a property of the nature, history, and setting of the subject property. I have developed and performed all appropriate inquiries in conformance with the standards and practices set forth in 40 CFR Part 312.

Susan H. Lambou, M.S.

Coastal Plains Consulting, LLC

APPENDIX A

FIGURES

Exhibit #21 - Johnny F. Smith Business Park - Phase 1 ESA

3/23/2011 slidell, la 70452 - Google Maps

Google maps Address **Slidell, LA**

Get Google Maps on your phone
Text the word "GMAPS" to 466453

APPENDIX B

ASTM RADIUS REPORT

HISTORICAL TOPOGRAPHICAL MAPS

HISTORICAL AERIAL PHOTOGRAPHS

SANBORN MAP SEARCH

ENVIRONMENTAL LIEN SEARCH

CITY DIRECTORY SEARCH

Exhibit #21 - Johnny F. Smith Business Park - Phase 1 ESA

Johnny F. Smith Industrial Park - Phase 2
501 J. F. Smith Avenue
Slidell, LA 70460

Inquiry Number: 3016898.2s
March 17, 2011

The EDR Radius Map™ Report with GeoCheck®

EDR® Environmental Data Resources Inc

440 Wheelers Farms Road
Milford, CT 06461
Toll Free: 800.352.0050
www.edrnet.com

TABLE OF CONTENTS

SECTION	PAGE
Executive Summary	ES1
Overview Map	2
Detail Map	3
Map Findings Summary	4
Map Findings	7
Orphan Summary	8
Government Records Searched/Data Currency Tracking	GR-1

GEOCHECK ADDENDUM

Physical Setting Source Addendum	A-1
Physical Setting Source Summary	A-2
Physical Setting Source Map	A-9
Physical Setting Source Map Findings	A-10
Physical Setting Source Records Searched	A-71

Thank you for your business.
Please contact EDR at 1-800-352-0050
with any questions or comments.

Disclaimer - Copyright and Trademark Notice

This Report contains certain information obtained from a variety of public and other sources reasonably available to Environmental Data Resources, Inc. It cannot be concluded from this Report that coverage information for the target and surrounding properties does not exist from other sources. **NO WARRANTY EXPRESSED OR IMPLIED, IS MADE WHATSOEVER IN CONNECTION WITH THIS REPORT. ENVIRONMENTAL DATA RESOURCES, INC. SPECIFICALLY DISCLAIMS THE MAKING OF ANY SUCH WARRANTIES, INCLUDING WITHOUT LIMITATION, MERCHANTABILITY OR FITNESS FOR A PARTICULAR USE OR PURPOSE. ALL RISK IS ASSUMED BY THE USER. IN NO EVENT SHALL ENVIRONMENTAL DATA RESOURCES, INC. BE LIABLE TO ANYONE, WHETHER ARISING OUT OF ERRORS OR OMISSIONS, NEGLIGENCE, ACCIDENT OR ANY OTHER CAUSE, FOR ANY LOSS OF DAMAGE, INCLUDING, WITHOUT LIMITATION, SPECIAL, INCIDENTAL, CONSEQUENTIAL, OR EXEMPLARY DAMAGES. ANY LIABILITY ON THE PART OF ENVIRONMENTAL DATA RESOURCES, INC. IS STRICTLY LIMITED TO A REFUND OF THE AMOUNT PAID FOR THIS REPORT.** Purchaser accepts this Report "AS IS". Any analyses, estimates, ratings, environmental risk levels or risk codes provided in this Report are provided for illustrative purposes only, and are not intended to provide, nor should they be interpreted as providing any facts regarding, or prediction or forecast of, any environmental risk for any property. Only a Phase I Environmental Site Assessment performed by an environmental professional can provide information regarding the environmental risk for any property. Additionally, the information provided in this Report is not to be construed as legal advice.

Copyright 2011 by Environmental Data Resources, Inc. All rights reserved. Reproduction in any media or format, in whole or in part, of any report or map of Environmental Data Resources, Inc., or its affiliates, is prohibited without prior written permission.

EDR and its logos (including Sanborn and Sanborn Map) are trademarks of Environmental Data Resources, Inc. or its affiliates. All other trademarks used herein are the property of their respective owners.

EXECUTIVE SUMMARY

A search of available environmental records was conducted by Environmental Data Resources, Inc (EDR). The report was designed to assist parties seeking to meet the search requirements of EPA's Standards and Practices for All Appropriate Inquiries (40 CFR Part 312), the ASTM Standard Practice for Environmental Site Assessments (E 1527-05) or custom requirements developed for the evaluation of environmental risk associated with a parcel of real estate.

TARGET PROPERTY INFORMATION

ADDRESS

501 J. F. SMITH AVENUE
SLIDELL, LA 70460

COORDINATES

Latitude (North):	30.322900 - 30' 19' 22.4"
Longitude (West):	89.774400 - 89' 46' 27.8"
Universal Tranverse Mercator:	Zone 16
UTM X (Meters):	233229.1
UTM Y (Meters):	3357647.2
Elevation:	20 ft. above sea level

USGS TOPOGRAPHIC MAP ASSOCIATED WITH TARGET PROPERTY

Target Property Map:	30089-C7 SLIDELL, LA
Most Recent Revision:	2002

AERIAL PHOTOGRAPHY IN THIS REPORT

Portions of Photo from:	2005, 2006, 2007
Source:	USDA

TARGET PROPERTY SEARCH RESULTS

The target property was not listed in any of the databases searched by EDR.

DATABASES WITH NO MAPPED SITES

No mapped sites were found in EDR's search of available ("reasonably ascertainable ") government records either on the target property or within the search radius around the target property for the following databases:

STANDARD ENVIRONMENTAL RECORDS

Federal NPL site list

NPL..... National Priority List

EXECUTIVE SUMMARY

Proposed NPL..... Proposed National Priority List Sites
NPL LIENS..... Federal Superfund Liens

Federal Delisted NPL site list

Delisted NPL..... National Priority List Deletions

Federal CERCLIS list

CERCLIS..... Comprehensive Environmental Response, Compensation, and Liability Information System
FEDERAL FACILITY..... Federal Facility Site Information listing

Federal CERCLIS NFRAP site List

CERC-NFRAP..... CERCLIS No Further Remedial Action Planned

Federal RCRA CORRACTS facilities list

CORRACTS..... Corrective Action Report

Federal RCRA non-CORRACTS TSD facilities list

RCRA-TSDF..... RCRA - Treatment, Storage and Disposal

Federal RCRA generators list

RCRA-LQG..... RCRA - Large Quantity Generators
RCRA-SQG..... RCRA - Small Quantity Generators
RCRA-CESQG..... RCRA - Conditionally Exempt Small Quantity Generator

Federal Institutional controls / engineering controls registries

US ENG CONTROLS..... Engineering Controls Sites List
US INST CONTROL..... Sites with Institutional Controls

Federal ERNS list

ERNS..... Emergency Response Notification System

State- and tribal - equivalent CERCLIS

SHWS..... Potential and Confirmed Sites List

State and tribal landfill and/or solid waste disposal site lists

SWF/LF..... Landfill List
DEBRIS..... LDEQ Approved Debris Sites

State and tribal leaking storage tank lists

LUST..... Leaking Underground Storage Tanks
HIST LUST..... Underground Storage Tank Case History Incidents
INDIAN LUST..... Leaking Underground Storage Tanks on Indian Land

State and tribal registered storage tank lists

UST..... Louisiana Underground Storage Tank Database

EXECUTIVE SUMMARY

INDIAN UST..... Underground Storage Tanks on Indian Land
FEMA UST..... Underground Storage Tank Listing

State and tribal voluntary cleanup sites

VCP..... Voluntary Remediation Program Sites
INDIAN VCP..... Voluntary Cleanup Priority Listing

ADDITIONAL ENVIRONMENTAL RECORDS

Local Brownfield lists

US BROWNFIELDS..... A Listing of Brownfields Sites

Local Lists of Landfill / Solid Waste Disposal Sites

ODI..... Open Dump Inventory
DEBRIS REGION 9..... Torres Martinez Reservation Illegal Dump Site Locations
SWRCY..... Recycling Directory
INDIAN ODI..... Report on the Status of Open Dumps on Indian Lands

Local Lists of Hazardous waste / Contaminated Sites

US CDL..... Clandestine Drug Labs
US HIST CDL..... National Clandestine Laboratory Register

Local Land Records

LIENS 2..... CERCLA Lien Information
LUCIS..... Land Use Control Information System
LIENS..... Environmental Liens

Records of Emergency Release Reports

HMIRS..... Hazardous Materials Information Reporting System
SPILLS..... Emergency Response Section Incidents

Other Ascertainable Records

RCRA-NonGen..... RCRA - Non Generators
DOT OPS..... Incident and Accident Data
DOD..... Department of Defense Sites
FUDS..... Formerly Used Defense Sites
CONSENT..... Superfund (CERCLA) Consent Decrees
ROD..... Records Of Decision
UMTRA..... Uranium Mill Tailings Sites
TRIS..... Toxic Chemical Release Inventory System
TSCA..... Toxic Substances Control Act
FTTS..... FIFRA/ TSCA Tracking System - FIFRA (Federal Insecticide, Fungicide, & Rodenticide Act)/TSCA (Toxic Substances Control Act)
HIST FTTS..... FIFRA/TSCA Tracking System Administrative Case Listing
SSTS..... Section 7 Tracking Systems
ICIS..... Integrated Compliance Information System
PADS..... PCB Activity Database System

EXECUTIVE SUMMARY

MLTS..... Material Licensing Tracking System
RADINFO..... Radiation Information Database
FINDS..... Facility Index System/Facility Registry System
RAATS..... RCRA Administrative Action Tracking System
UIC..... Underground Injection Wells Listing
DRYCLEANERS..... Drycleaner Facility Listing
NPDES..... LPDES Permits Database
INDIAN RESERV..... Indian Reservations
SCRD DRYCLEANERS..... State Coalition for Remediation of Drycleaners Listing
PCB TRANSFORMER..... PCB Transformer Registration Database
COAL ASH EPA..... Coal Combustion Residues Surface Impoundments List
ASBESTOS..... Asbestos Projects List
COAL ASH..... Coal Ash Disposal Sites
COAL ASH DOE..... Steam-Electric Plan Operation Data

EDR PROPRIETARY RECORDS

EDR Proprietary Records

Manufactured Gas Plants..... EDR Proprietary Manufactured Gas Plants

SURROUNDING SITES: SEARCH RESULTS

Surrounding sites were identified in the following databases.

Elevations have been determined from the USGS Digital Elevation Model and should be evaluated on a relative (not an absolute) basis. Relative elevation information between sites of close proximity should be field verified. Sites with an elevation equal to or higher than the target property have been differentiated below from sites with an elevation lower than the target property.
Page numbers and map identification numbers refer to the EDR Radius Map report where detailed data on individual sites can be reviewed.

Sites listed in ***bold italics*** are in multiple databases.

Unmappable (orphan) sites are not considered in the foregoing analysis.

ADDITIONAL ENVIRONMENTAL RECORDS

Other Ascertainable Records

MINES: Mines Master Index File. The source of this database is the Dept. of Labor, Mine Safety and Health Administration.

A review of the MINES list, as provided by EDR, and dated 08/04/2010 has revealed that there is 1 MINES site within approximately 0.25 miles of the target property.

Lower Elevation	Address	Direction / Distance	Map ID	Page
L L HUMPHREY + SONS		SSW 1/8 - 1/4 (0.218 mi.)	1	7

EXECUTIVE SUMMARY

Due to poor or inadequate address information, the following sites were not mapped. Count: 40 records.

Site Name	Database(s)
PEARL RIVER TOWN OF - MUNICIPAL SE	NPDES
PHOENIX ASSOCIATES LAND SYNDICATE	FINDS,NPDES
JGILS - J&D INVESTMENTS	NPDES
JVG LLC - JVG BURKES OFFICE PARK S	NPDES
INDIAN HILLS RV PARK	NPDES
CYPRESS LAKES OF OAK HARBOR - FILI	NPDES
MASTERS POINT OF OAK HARBOR PHASE	NPDES
LOUISIANA LUMBER INC - CONSTRUCTIO	NPDES
SOUTHEASTERN LA WATER & SEWER CO L	NPDES
PEARL RIVER CHEMICAL CO	CERCLIS-NFRAP,HWS
1110 HOWARD RIVE, DEER PARK	SPILLS
LADOTD - HWY 22 KILLIAN DEBRIS SIT	LF
ST TAMMANY PARISH - HIGHWAY DEPT R	LF
ST TAMMANY PARISH - TRAVIS ROAD DE	LF
BROWN'S VILLAGE ROAD - WOOD WASTE	LF
SLIDELL ONE HOUR MARTINIZING	DRYCLEANERS
MERCO	UST
TEXACO	UST
SIXTH WARD GROCERY	UST
BENNETTS BAKERY	UST
SWAIN BUILDING MATERIALS	UST
D&B TACKLE	UST
CHECK IN & OUT DELI	UST
CIRCLE K #1689	UST
J J FOOD STORE	UST
S&J TRUCKING	UST
WALKER ROEMER DAIRY	UST
THOMPSON ROAD GROCERY STORE #615	UST
COUNTRY CORNER - SLIDELL 100546	UST
GULF SOUTH PIPELINE CO LP - FLOREN	FINDS
TECHNICAL SAND OF LOUISIANA - PEAR	FINDS
COASTAL MARINE CONTRACTORS - SLIDE	FINDS
FRITCHIE PARK (MCCLANE CITY)	FINDS
LAZY WHEELS TRAILER PARK	FINDS
LAFARGE NORTH AMERICA INC - SLIDEL	FINDS
CENTRAL BAPTIST CHURCH -	FINDS
LEON LOWE & SONS DUMP	ODI
SILESSI TRAILER PARK	ICIS
PINEY RIDGE TRAILER PARK	ICIS
ST TAMMANY WATER DIST 2	ICIS

Exhibit #21 - Johnny F. Smith Business Park - Phase 1 ESA

OVERVIEW MAP - 3016898.2s

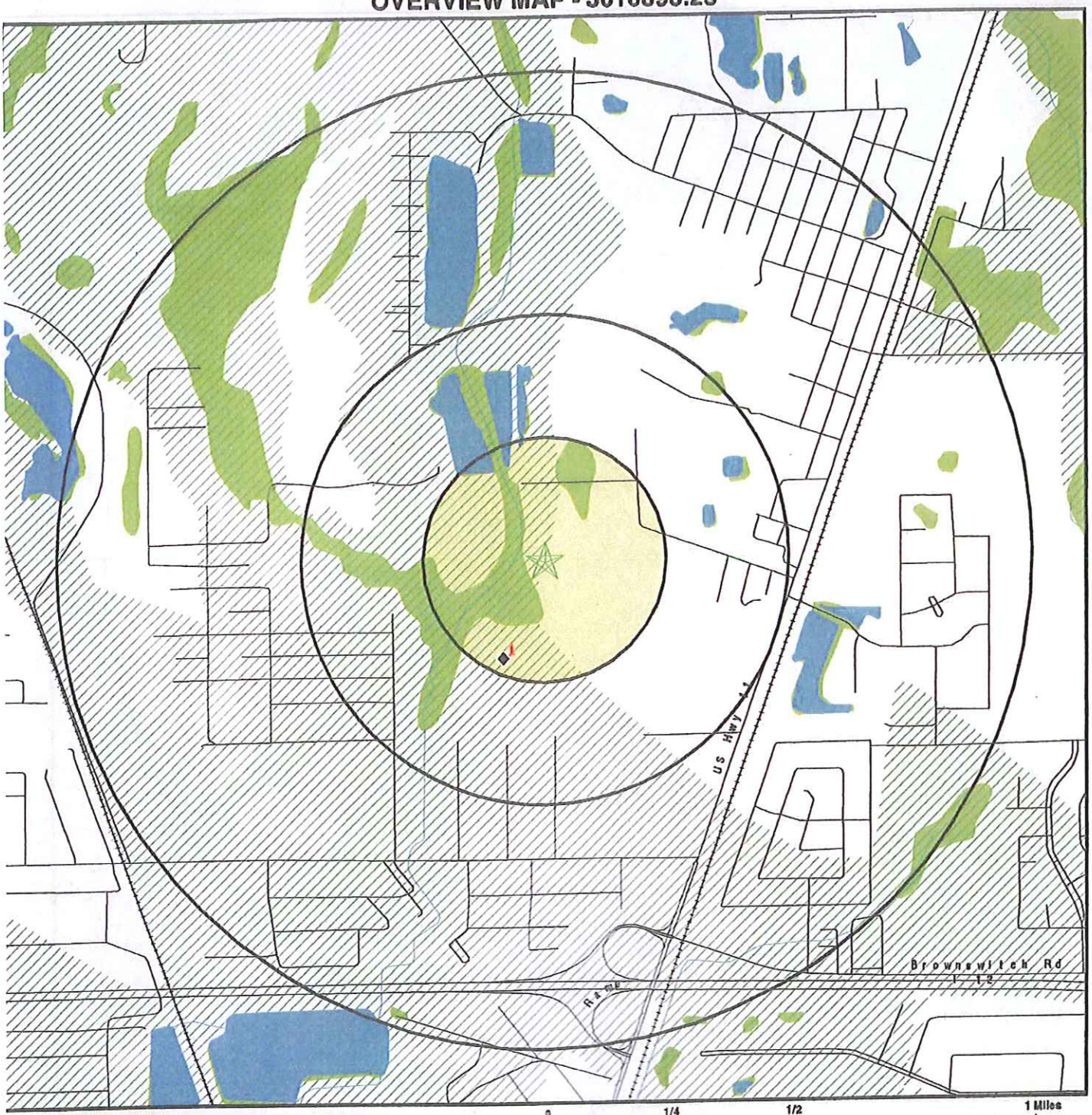

- Target Property
- Sites at elevations higher than or equal to the target property
- Sites at elevations lower than the target property
- Manufactured Gas Plants
- National Priority List Sites
- Dept. Defense Sites
- Indian Reservations BIA
- Oil & Gas pipelines
- 100-year flood zone
- 500-year flood zone
- National Wetland Inventory

This report includes Interactive Map Layers to display and/or hide map information. The legend includes only those icons for the default map view.

SITE NAME: Johnny F. Smith Industrial Park - Phase 2 ADDRESS: 501 J. F. Smith Avenue Slidell LA 70460 LAT/LONG: 30.3229 / 89.7744	CLIENT: Coastal Plains Consulting, LLC CONTACT: Susan Lambou INQUIRY #: 3016898.2s DATE: March 17, 2011 3:17 pm

Copyright © 2011 EDR, Inc. © 2010 Tele Atlas Rel. 07/2009.

Exhibit #21 - Johnny F. Smith Business Park - Phase 1 ESA

DETAIL MAP - 3016898.2s

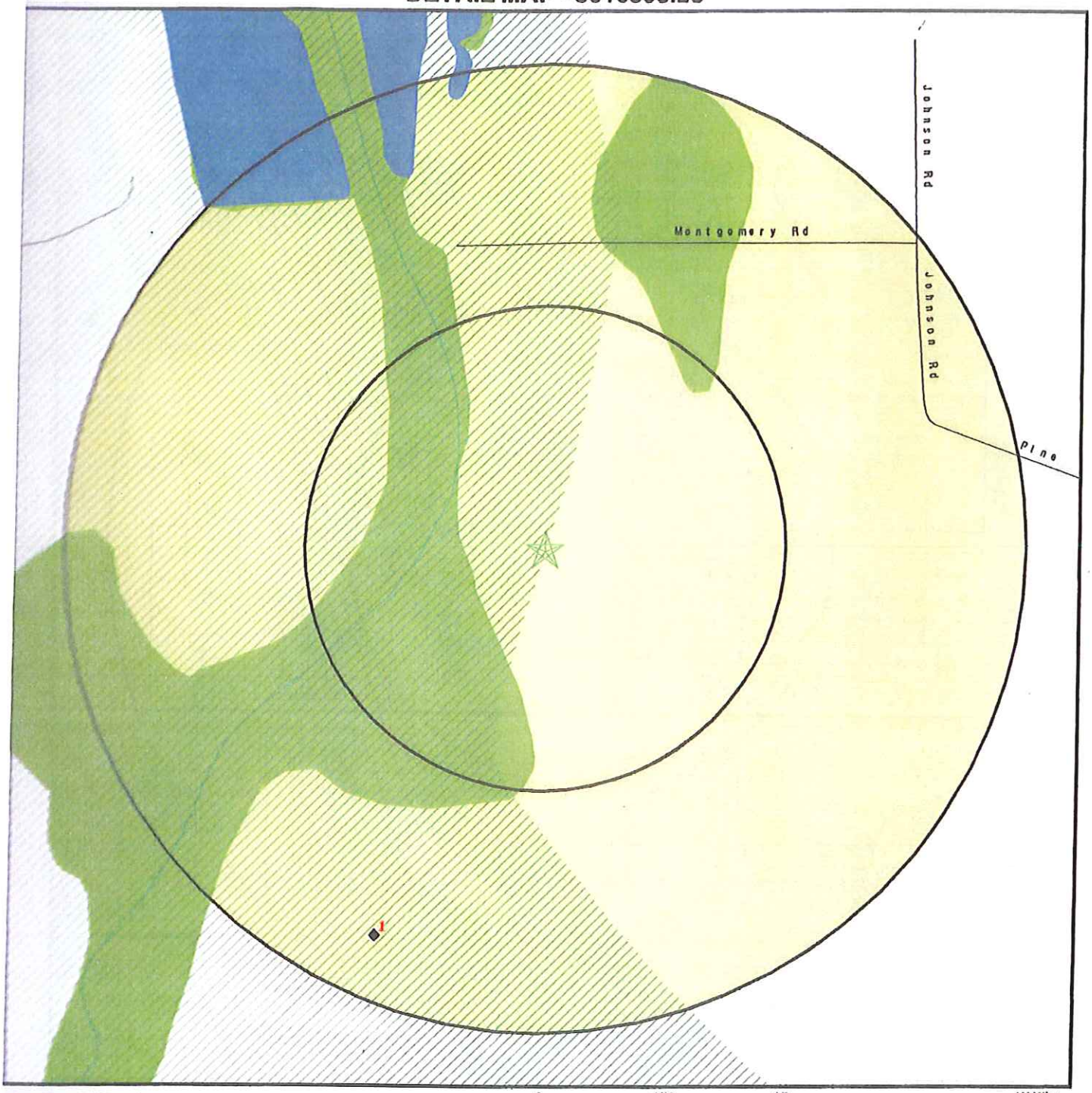

- Target Property
- Sites at elevations higher than or equal to the target property
- Sites at elevations lower than the target property
- Manufactured Gas Plants
- Sensitive Receptors
- National Priority List Sites
- Dept. Defense Sites

0 1/16 1/8 1/4 Miles

- Indian Reservations BIA
- Oil & Gas pipelines
- 100-year flood zone
- 500-year flood zone
- National Wetland Inventory

This report includes Interactive Map Layers to display and/or hide map information. The legend includes only those icons for the default map view.

SITE NAME: Johnny F. Smith Industrial Park - Phase 2 ADDRESS: 501 J. F. Smith Avenue Slidell LA 70460 LAT/LONG: 30.3229 / 89.7744	CLIENT: Coastal Plains Consulting, LLC CONTACT: Susan Lambou INQUIRY #: 3016898.2s DATE: March 17, 2011 3:18 pm

Copyright © 2011 EDR, Inc. © 2010 Tele Atlas Rel. 07/2009.

Exhibit #21 - Johnny F. Smith Business Park - Phase 1 ESA

MAP FINDINGS SUMMARY

Database	Target Property	Search Distance (Miles)	< 1/8	1/8 - 1/4	1/4 - 1/2	1/2 - 1	> 1	Total Plotted
STANDARD ENVIRONMENTAL RECORDS								
Federal NPL site list								
NPL		1.000	0	0	0	0	NR	0
Proposed NPL		1.000	0	0	0	0	NR	0
NPL LIENS		TP	NR	NR	NR	NR	NR	0
Federal Delisted NPL site list								
Delisted NPL		1.000	0	0	0	0	NR	0
Federal CERCLIS list								
CERCLIS		0.500	0	0	0	NR	NR	0
FEDERAL FACILITY		1.000	0	0	0	0	NR	0
Federal CERCLIS NFRAP site List								
CERC-NFRAP		0.500	0	0	0	NR	NR	0
Federal RCRA CORRACTS facilities list								
CORRACTS		1.000	0	0	0	0	NR	0
Federal RCRA non-CORRACTS TSD facilities list								
RCRA-TSDF		0.500	0	0	0	NR	NR	0
Federal RCRA generators list								
RCRA-LQG		0.250	0	0	NR	NR	NR	0
RCRA-SQG		0.250	0	0	NR	NR	NR	0
RCRA-CESQG		0.250	0	0	NR	NR	NR	0
Federal institutional controls / engineering controls registries								
US ENG CONTROLS		0.500	0	0	0	NR	NR	0
US INST CONTROL		0.500	0	0	0	NR	NR	0
Federal ERNS list								
ERNS		TP	NR	NR	NR	NR	NR	0
State- and tribal - equivalent CERCLIS								
SHWS		1.000	0	0	0	0	NR	0
State and tribal landfill and/or solid waste disposal site lists								
SWF/LF		0.500	0	0	0	NR	NR	0
DEBRIS		0.500	0	0	0	NR	NR	0
State and tribal leaking storage tank lists								
LUST		0.500	0	0	0	NR	NR	0
HIST LUST		0.500	0	0	0	NR	NR	0
INDIAN LUST		0.500	0	0	0	NR	NR	0
State and tribal registered storage tank lists								
UST		0.250	0	0	NR	NR	NR	0

MAP FINDINGS SUMMARY

Database	Target Property	Search Distance (Miles)	< 1/8	1/8 - 1/4	1/4 - 1/2	1/2 - 1	> 1	Total Plotted
INDIAN UST		0.250	0	0	NR	NR	NR	0
FEMA UST		0.250	0	0	NR	NR	NR	0
State and tribal voluntary cleanup sites								
VCP		0.500	0	0	0	NR	NR	0
INDIAN VCP		0.500	0	0	0	NR	NR	0
ADDITIONAL ENVIRONMENTAL RECORDS								
Local Brownfield lists								
US BROWNFIELDS		0.500	0	0	0	NR	NR	0
Local Lists of Landfill / Solid Waste Disposal Sites								
ODI		0.500	0	0	0	NR	NR	0
DEBRIS REGION 9		0.500	0	0	0	NR	NR	0
SWRCY		0.500	0	0	0	NR	NR	0
INDIAN ODI		0.500	0	0	0	NR	NR	0
Local Lists of Hazardous waste / Contaminated Sites								
US CDL		TP	NR	NR	NR	NR	NR	0
US HIST CDL		TP	NR	NR	NR	NR	NR	0
Local Land Records								
LIENS 2		TP	NR	NR	NR	NR	NR	0
LUCIS		0.500	0	0	0	NR	NR	0
LIENS		TP	NR	NR	NR	NR	NR	0
Records of Emergency Release Reports								
HMIRS		TP	NR	NR	NR	NR	NR	0
SPILLS		TP	NR	NR	NR	NR	NR	0
Other Ascertainable Records								
RCRA-NonGen		0.250	0	0	NR	NR	NR	0
DOT OPS		TP	NR	NR	NR	NR	NR	0
DOD		1.000	0	0	0	0	NR	0
FUDS		1.000	0	0	0	0	NR	0
CONSENT		1.000	0	0	0	0	NR	0
ROD		1.000	0	0	0	0	NR	0
UMTRA		0.500	0	0	0	NR	NR	0
MINES		0.250	0	1	NR	NR	NR	1
TRIS		TP	NR	NR	NR	NR	NR	0
TSCA		TP	NR	NR	NR	NR	NR	0
FTTS		TP	NR	NR	NR	NR	NR	0
HIST FTTS		TP	NR	NR	NR	NR	NR	0
SSTS		TP	NR	NR	NR	NR	NR	0
ICIS		TP	NR	NR	NR	NR	NR	0
PADS		TP	NR	NR	NR	NR	NR	0
MLTS		TP	NR	NR	NR	NR	NR	0

MAP FINDINGS SUMMARY

Database	Target Property	Search Distance (Miles)	< 1/8	1/8 - 1/4	1/4 - 1/2	1/2 - 1	> 1	Total Plotted
RADINFO		TP	NR	NR	NR	NR	NR	0
FINDS		TP	NR	NR	NR	NR	NR	0
RAATS		TP	NR	NR	NR	NR	NR	0
UIC		TP	NR	NR	NR	NR	NR	0
DRYCLEANERS		0.250	0	0	NR	NR	NR	0
NPDES		TP	NR	NR	NR	NR	NR	0
INDIAN RESERV		1.000	0	0	0	0	NR	0
SCRD DRYCLEANERS		0.500	0	0	0	NR	NR	0
PCB TRANSFORMER		TP	NR	NR	NR	NR	NR	0
COAL ASH EPA		0.500	0	0	0	NR	NR	0
ASBESTOS		TP	NR	NR	NR	NR	NR	0
COAL ASH		0.500	0	0	0	NR	NR	0
COAL ASH DOE		TP	NR	NR	NR	NR	NR	0
EDR PROPRIETARY RECORDS								
EDR Proprietary Records								
Manufactured Gas Plants		1.000	0	0	0	0	NR	0

NOTES:

TP = Target Property

NR = Not Requested at this Search Distance

Sites may be listed in more than one database

MAP FINDINGS

Map ID Direction Distance Elevation	Site	Database(s)	EDR ID Number EPA ID Number
1 SSW 1/8-1/4 0.218 mi. 1149 ft.	L L HUMPHREY + SONS ST. TAMMANY (County), LA	MINES	1011170647 N/A

Relative:
Lower

Actual:
17 ft.

MINES:

Mine ID:	1600906
SIC code(s):	14410 00000 00000 00000 00000 00000
Entity name:	PINE RANCH PIT
Company:	L L HUMPHREY + SONS
State FIPS code:	22
County FIPS code:	103
Status:	4
Status date:	19790501
Operation Class:	non-Coal Mining
Number of shops:	0
Number of plants:	1
Latitude:	30 19 12
Longitude:	089 46 33

Count: 40 records.

ORPHAN SUMMARY

City	EDR ID	Site Name	Site Address	Zip	Database(s)
PEARL RIVER	1003873450	PEARL RIVER CHEMICAL CO	BTW HWY 41 BROCKHAM BAYOU AG	70452	CERCLIS-NFRAP,HWS
SLIDELL	1007444353	LEON LOWE & SONS DUMP	1 MILE W OF HWY 11 ON 15TH ST.		ODI
PEARL RIVER	1007454365	TECHNICAL SAND OF LOUISIANA - PEAR	ON I-59 N OF	70452	FINDS
SLIDELL	1008219971	COASTAL MARINE CONTRACTORS - SLIDE	55128 HWY 90	70459	FINDS
SLIDELL	1008381890	LAFARGE NORTH AMERICA INC - SLIDEL	150 INDUSTRIAL RD	70458	FINDS
SLIDELL	1008932260	LAZY WHEELS TRAILER PARK	ON HERWIG BLUFF RD	70458	FINDS
SLIDELL	1009410787	FRITCHIE PARK (MCCLANE CITY)	FRITCHIE PARK (MCCLANE CITY)	70458	FINDS
SLIDELL	1009611031	CENTRAL BAPTIST CHURCH -	RV PARK - TEMP GROUP HOUSING	70458	FINDS
PEARL RIVER	1010729193	GULF SOUTH PIPELINE CO LP - FLOREN	HWY 36 .5 MI W OF HICKORY	70452	FINDS
PEARL RIVER	1010729482	PHOENIX ASSOCIATES LAND SYNDICATE	.25 MI W OF PEARL RIVER I-59	70452	FINDS,NPDES
PEARL RIVER	1011610698	SILESSI TRAILER PARK	HWY 1091 BOX 61585 PEARL R	70452	ICIS
SLIDELL	1011901303	PINEY RIDGE TRAILER PARK	OFF EAST HWY 190 SUNSET DRIVE	70460	ICIS
	1012213675	ST TAMMANY WATER DIST 2	LA		ICIS
	S106988658	1110 HOWARD RIVE, DEER PARK	1110 HOWARD RIVE, DEER PARK		SPILLS
SLIDELL	S107870480	SLIDELL ONE HOUR MARTINIZING	159 NORTHSIDE PLAZA HWY 190	70460	DRYCLEANERS
SLIDELL	S108331109	MASTERS POINT OF OAK HARBOR PHASE	OAK HARBOR BLVD @ W AUGUSTA LN	70000	NPDES
SLIDELL	S108331234	LOUISIANA LUMBER INC - CONSTRUCTIO	2014 OLD COVINGTON HWY	70460	NPDES
PEARL RIVER	S108331512	PEARL RIVER TOWN OF - MUNICIPAL SE	MUNICIPAL STORM SEWER SYSTEM	70452	NPDES
SLIDELL	S108331579	SOUTHEASTERN LA WATER & SEWER CO L	ST JOE / BUCKLEY LN	70460	NPDES
SLIDELL	S108331694	CYPRESS LAKES OF OAK HARBOR - FILI	OAK HARBOR BLVD @ GRAND CYPRES	70458	NPDES
SLIDELL	S108331824	INDIAN HILLS RV PARK	2484 COVINGTON HWY	70460	NPDES
SLIDELL	S108332396	JGILS - J&D INVESTMENTS	37159 BEN THOMAS RD	70460	NPDES
SLIDELL	S108332530	JVG LLC - JVG BURKES OFFICE PARK S	SE CORNER NELLIE DR / FREMAU	70458	NPDES
KILLIAN	S109696664	LADOTD - HWY 22 KILLIAN DEBRIS SIT	28340 HWY 22	70460	LF
ALTON	S109962159	BROWN'S VILLAGE ROAD - WOOD WASTE	ON BROWN'S VILLAGE RD OFF HWY	70458	LF
PEARL RIVER	S110176304	ST TAMMANY PARISH - HIGHWAY DEPT R	38266 HWY DEPT RD	70452	LF
PEARL RIVER	S110176305	ST TAMMANY PARISH - TRAVIS ROAD DE	TRAVIS RD HWY 41	70452	LF
SLIDELL	U000877900	WALKER ROEMER DAIRY	HWY 190 BOX 66	70458	UST
NATALBANY	U001714830	MERCO	HWY 51 S	70452	UST
PEARL RIVER	U001896072	SIXTH WARD GROCERY	480 HWY 41 NORTH	70452	UST
SLIDELL	U001896080	D&B TACKLE	HWY 190 E & MILITARY RD	70458	UST
PEARL RIVER	U001899788	TEXACO	HWY 11	70452	UST
SLIDELL	U003924114	J J FOOD STORE	39499 HWY 190 E	70458	UST
SLIDELL	U003924200	S&J TRUCKING	HWY 190 E & HWY 90	70458	UST
SLIDELL	U003925277	CIRCLE K #1689	1706 HWY 190 W	70460	UST
PEARL RIVER	U003925505	BENNETTS BAKERY	67175 HWY 41 N	70452	UST
SLIDELL	U003995958	CHECK IN & OUT DELI	1797 HWY 190 W	70460	UST
SLIDELL	U004052201	THOMPSON ROAD GROCERY STORE #615	2301 COVINGTON HWY	70458	UST
SLIDELL	U004156242	SWAIN BUILDING MATERIALS	HWY 190 W	70458	UST
SLIDELL	U004156402	COUNTRY CORNER - SLIDELL 100546	HWY 190 APPLE PIE RIDGE RD	50464	UST

GOVERNMENT RECORDS SEARCHED / DATA CURRENCY TRACKING

To maintain currency of the following federal and state databases, EDR contacts the appropriate governmental agency on a monthly or quarterly basis, as required.

Number of Days to Update: Provides confirmation that EDR is reporting records that have been updated within 90 days from the date the government agency made the information available to the public.

STANDARD ENVIRONMENTAL RECORDS

Federal NPL site list

NPL: National Priority List
National Priorities List (Superfund). The NPL is a subset of CERCLIS and identifies over 1,200 sites for priority cleanup under the Superfund Program. NPL sites may encompass relatively large areas. As such, EDR provides polygon coverage for over 1,000 NPL site boundaries produced by EPA's Environmental Photographic Interpretation Center (EPIC) and regional EPA offices.

Date of Government Version: 12/31/2010
Date Data Arrived at EDR: 01/13/2011
Date Made Active in Reports: 01/28/2011
Number of Days to Update: 15

Source: EPA
Telephone: N/A
Last EDR Contact: 01/13/2011
Next Scheduled EDR Contact: 04/25/2011
Data Release Frequency: Quarterly

NPL Site Boundaries

Sources:

EPA's Environmental Photographic Interpretation Center (EPIC)
Telephone: 202-564-7333

EPA Region 1
Telephone 617-918-1143

EPA Region 3
Telephone 215-814-5418

EPA Region 4
Telephone 404-562-8033

EPA Region 5
Telephone 312-886-6686

EPA Region 10
Telephone 206-553-8665

EPA Region 6
Telephone: 214-655-6659

EPA Region 7
Telephone: 913-551-7247

EPA Region 8
Telephone: 303-312-6774

EPA Region 9
Telephone: 415-947-4246

Proposed NPL: Proposed National Priority List Sites
A site that has been proposed for listing on the National Priorities List through the issuance of a proposed rule in the Federal Register. EPA then accepts public comments on the site, responds to the comments, and places on the NPL those sites that continue to meet the requirements for listing.

Date of Government Version: 12/31/2010
Date Data Arrived at EDR: 01/13/2011
Date Made Active in Reports: 01/28/2011
Number of Days to Update: 15

Source: EPA
Telephone: N/A
Last EDR Contact: 01/13/2011
Next Scheduled EDR Contact: 04/25/2011
Data Release Frequency: Quarterly

NPL LIENS: Federal Superfund Liens
Federal Superfund Liens. Under the authority granted the USEPA by CERCLA of 1980, the USEPA has the authority to file liens against real property in order to recover remedial action expenditures or when the property owner received notification of potential liability. USEPA compiles a listing of filed notices of Superfund Liens.

Date of Government Version: 10/15/1991
Date Data Arrived at EDR: 02/02/1994
Date Made Active in Reports: 03/30/1994
Number of Days to Update: 56

Source: EPA
Telephone: 202-564-4267
Last EDR Contact: 02/14/2011
Next Scheduled EDR Contact: 05/30/2011
Data Release Frequency: No Update Planned

GOVERNMENT RECORDS SEARCHED / DATA CURRENCY TRACKING

Federal Delisted NPL site list

DELISTED NPL: National Priority List Deletions

The National Oil and Hazardous Substances Pollution Contingency Plan (NCP) establishes the criteria that the EPA uses to delete sites from the NPL. In accordance with 40 CFR 300.425.(e), sites may be deleted from the NPL where no further response is appropriate.

Date of Government Version: 12/31/2010	Source: EPA
Date Data Arrived at EDR: 01/13/2011	Telephone: N/A
Date Made Active in Reports: 01/28/2011	Last EDR Contact: 01/13/2011
Number of Days to Update: 15	Next Scheduled EDR Contact: 04/25/2011
	Data Release Frequency: Quarterly

Federal CERCLIS list

CERCLIS: Comprehensive Environmental Response, Compensation, and Liability Information System

CERCLIS contains data on potentially hazardous waste sites that have been reported to the USEPA by states, municipalities, private companies and private persons, pursuant to Section 103 of the Comprehensive Environmental Response, Compensation, and Liability Act (CERCLA). CERCLIS contains sites which are either proposed to or on the National Priorities List (NPL) and sites which are in the screening and assessment phase for possible inclusion on the NPL.

Date of Government Version: 11/30/2010	Source: EPA
Date Data Arrived at EDR: 12/30/2010	Telephone: 703-412-9810
Date Made Active in Reports: 02/25/2011	Last EDR Contact: 03/01/2011
Number of Days to Update: 57	Next Scheduled EDR Contact: 06/13/2011
	Data Release Frequency: Quarterly

FEDERAL FACILITY: Federal Facility Site Information listing

A listing of National Priority List (NPL) and Base Realignment and Closure (BRAC) sites found in the Comprehensive Environmental Response, Compensation and Liability Information System (CERCLIS) Database where EPAa??s Federal Facilities Restoration and Reuse Office is involved in cleanup activities.

Date of Government Version: 12/10/2010	Source: Environmental Protection Agency
Date Data Arrived at EDR: 01/11/2011	Telephone: 703-603-8704
Date Made Active in Reports: 02/16/2011	Last EDR Contact: 01/11/2011
Number of Days to Update: 36	Next Scheduled EDR Contact: 04/25/2011
	Data Release Frequency: Varies

Federal CERCLIS NFRAP site List

CERCLIS-NFRAP: CERCLIS No Further Remedial Action Planned

Archived sites are sites that have been removed and archived from the inventory of CERCLIS sites. Archived status indicates that, to the best of EPA's knowledge, assessment at a site has been completed and that EPA has determined no further steps will be taken to list this site on the National Priorities List (NPL), unless information indicates this decision was not appropriate or other considerations require a recommendation for listing at a later time. This decision does not necessarily mean that there is no hazard associated with a given site; it only means that, based upon available information, the location is not judged to be a potential NPL site.

Date of Government Version: 10/28/2010	Source: EPA
Date Data Arrived at EDR: 12/01/2010	Telephone: 703-412-9810
Date Made Active in Reports: 02/25/2011	Last EDR Contact: 03/01/2011
Number of Days to Update: 86	Next Scheduled EDR Contact: 06/13/2011
	Data Release Frequency: Quarterly

Federal RCRA CORRACTS facilities list

CORRACTS: Corrective Action Report

CORRACTS identifies hazardous waste handlers with RCRA corrective action activity.

GOVERNMENT RECORDS SEARCHED / DATA CURRENCY TRACKING

Date of Government Version: 05/25/2010
Date Data Arrived at EDR: 06/02/2010
Date Made Active in Reports: 10/04/2010
Number of Days to Update: 124

Source: EPA
Telephone: 800-424-9346
Last EDR Contact: 02/14/2011
Next Scheduled EDR Contact: 05/30/2011
Data Release Frequency: Quarterly

Federal RCRA non-CORRACTS TSD facilities list

RCRA-TSDF: RCRA - Treatment, Storage and Disposal

RCRAInfo is EPA's comprehensive information system, providing access to data supporting the Resource Conservation and Recovery Act (RCRA) of 1976 and the Hazardous and Solid Waste Amendments (HSWA) of 1984. The database includes selective information on sites which generate, transport, store, treat and/or dispose of hazardous waste as defined by the Resource Conservation and Recovery Act (RCRA). Transporters are individuals or entities that move hazardous waste from the generator offsite to a facility that can recycle, treat, store, or dispose of the waste. TSDFs treat, store, or dispose of the waste.

Date of Government Version: 02/17/2010
Date Data Arrived at EDR: 02/19/2010
Date Made Active in Reports: 05/17/2010
Number of Days to Update: 87

Source: Environmental Protection Agency
Telephone: 214-665-6444
Last EDR Contact: 01/06/2011
Next Scheduled EDR Contact: 04/18/2011
Data Release Frequency: Quarterly

Federal RCRA generators list

RCRA-LQG: RCRA - Large Quantity Generators

RCRAInfo is EPA's comprehensive information system, providing access to data supporting the Resource Conservation and Recovery Act (RCRA) of 1976 and the Hazardous and Solid Waste Amendments (HSWA) of 1984. The database includes selective information on sites which generate, transport, store, treat and/or dispose of hazardous waste as defined by the Resource Conservation and Recovery Act (RCRA). Large quantity generators (LQGs) generate over 1,000 kilograms (kg) of hazardous waste, or over 1 kg of acutely hazardous waste per month.

Date of Government Version: 02/17/2010
Date Data Arrived at EDR: 02/19/2010
Date Made Active in Reports: 05/17/2010
Number of Days to Update: 87

Source: Environmental Protection Agency
Telephone: 214-665-6444
Last EDR Contact: 01/06/2011
Next Scheduled EDR Contact: 04/18/2011
Data Release Frequency: Quarterly

RCRA-SQG: RCRA - Small Quantity Generators

RCRAInfo is EPA's comprehensive information system, providing access to data supporting the Resource Conservation and Recovery Act (RCRA) of 1976 and the Hazardous and Solid Waste Amendments (HSWA) of 1984. The database includes selective information on sites which generate, transport, store, treat and/or dispose of hazardous waste as defined by the Resource Conservation and Recovery Act (RCRA). Small quantity generators (SQGs) generate between 100 kg and 1,000 kg of hazardous waste per month.

Date of Government Version: 02/17/2010
Date Data Arrived at EDR: 02/19/2010
Date Made Active in Reports: 05/17/2010
Number of Days to Update: 87

Source: Environmental Protection Agency
Telephone: 214-665-6444
Last EDR Contact: 01/06/2011
Next Scheduled EDR Contact: 04/18/2011
Data Release Frequency: Quarterly

RCRA-CESQG: RCRA - Conditionally Exempt Small Quantity Generators

RCRAInfo is EPA's comprehensive information system, providing access to data supporting the Resource Conservation and Recovery Act (RCRA) of 1976 and the Hazardous and Solid Waste Amendments (HSWA) of 1984. The database includes selective information on sites which generate, transport, store, treat and/or dispose of hazardous waste as defined by the Resource Conservation and Recovery Act (RCRA). Conditionally exempt small quantity generators (CESQGs) generate less than 100 kg of hazardous waste, or less than 1 kg of acutely hazardous waste per month.

Date of Government Version: 02/17/2010
Date Data Arrived at EDR: 02/19/2010
Date Made Active in Reports: 05/17/2010
Number of Days to Update: 87

Source: Environmental Protection Agency
Telephone: 214-665-6444
Last EDR Contact: 01/06/2011
Next Scheduled EDR Contact: 04/18/2011
Data Release Frequency: Varies

GOVERNMENT RECORDS SEARCHED / DATA CURRENCY TRACKING

Federal institutional controls / engineering controls registries

US ENG CONTROLS: Engineering Controls Sites List
A listing of sites with engineering controls in place. Engineering controls include various forms of caps, building foundations, liners, and treatment methods to create pathway elimination for regulated substances to enter environmental media or effect human health.

Date of Government Version: 01/05/2011
Date Data Arrived at EDR: 01/14/2011
Date Made Active in Reports: 01/28/2011
Number of Days to Update: 14

Source: Environmental Protection Agency
Telephone: 703-603-0695
Last EDR Contact: 03/14/2011
Next Scheduled EDR Contact: 06/27/2011
Data Release Frequency: Varies

US INST CONTROL: Sites with Institutional Controls
A listing of sites with institutional controls in place. Institutional controls include administrative measures, such as groundwater use restrictions, construction restrictions, property use restrictions, and post remediation care requirements intended to prevent exposure to contaminants remaining on site. Deed restrictions are generally required as part of the institutional controls.

Date of Government Version: 01/05/2011
Date Data Arrived at EDR: 01/14/2011
Date Made Active in Reports: 01/28/2011
Number of Days to Update: 14

Source: Environmental Protection Agency
Telephone: 703-603-0695
Last EDR Contact: 03/14/2011
Next Scheduled EDR Contact: 06/27/2011
Data Release Frequency: Varies

Federal ERNS list

ERNS: Emergency Response Notification System
Emergency Response Notification System. ERNS records and stores information on reported releases of oil and hazardous substances.

Date of Government Version: 07/09/2010
Date Data Arrived at EDR: 07/09/2010
Date Made Active in Reports: 08/17/2010
Number of Days to Update: 39

Source: National Response Center, United States Coast Guard
Telephone: 202-267-2180
Last EDR Contact: 01/07/2011
Next Scheduled EDR Contact: 04/18/2011
Data Release Frequency: Annually

State- and tribal - equivalent CERCLIS

SHWS: Potential and Confirmed Sites List
Confirmed status denotes that assessments have been performed and a determination made that (1) hazardous waste(s) or substance(s) are present at the site and (2) these sites are under the jurisdiction of the LDEQ/RSD. Potential status is an indicator that sites are either waiting to be assessed or the assessment is in progress.

Date of Government Version: 01/25/2011
Date Data Arrived at EDR: 01/26/2011
Date Made Active in Reports: 01/31/2011
Number of Days to Update: 5

Source: Department of Environmental Quality
Telephone: 225-219-3181
Last EDR Contact: 01/24/2011
Next Scheduled EDR Contact: 05/09/2011
Data Release Frequency: Quarterly

State and tribal landfill and/or solid waste disposal site lists

SWF/LF: Landfill List
Solid Waste Facilities/Landfill Sites. SWF/LF type records typically contain an inventory of solid waste disposal facilities or landfills in a particular state. Depending on the state, these may be active or inactive facilities or open dumps that failed to meet RCRA Subtitle D Section 4004 criteria for solid waste landfills or disposal sites.

Date of Government Version: 12/17/2010
Date Data Arrived at EDR: 12/20/2010
Date Made Active in Reports: 01/31/2011
Number of Days to Update: 42

Source: Department of Environmental Quality
Telephone: 225-219-3181
Last EDR Contact: 12/17/2010
Next Scheduled EDR Contact: 04/04/2011
Data Release Frequency: Annually

GOVERNMENT RECORDS SEARCHED / DATA CURRENCY TRACKING

DEBRIS: LDEQ Approved Debris Sites
A listing of LDEQ Approved Debris Sites where hurricane debris is dumped.

Date of Government Version: 08/03/2010
Date Data Arrived at EDR: 09/14/2010
Date Made Active in Reports: 10/12/2010
Number of Days to Update: 28

Source: Department of Environmental Quality
Telephone: 225-219-3953
Last EDR Contact: 03/11/2011
Next Scheduled EDR Contact: 06/20/2011
Data Release Frequency: Varies

State and tribal leaking storage tank lists

LUST: Leaking Underground Storage Tanks
Leaking Underground Storage Tank Incident Reports. LUST records contain an inventory of reported leaking underground storage tank incidents. Not all states maintain these records, and the information stored varies by state.

Date of Government Version: 01/25/2011
Date Data Arrived at EDR: 01/26/2011
Date Made Active in Reports: 01/31/2011
Number of Days to Update: 5

Source: Department of Environmental Quality
Telephone: 225-219-3181
Last EDR Contact: 01/24/2011
Next Scheduled EDR Contact: 05/09/2011
Data Release Frequency: Varies

HIST LUST: Underground Storage Tank Case History Incidents
This listing includes detailed information for Leaking Underground Storage Tanks reported through November 1999. It is no longer updated. Current LUST incidents, without detail, can be found in the Leaking Underground Storage Tank Database

Date of Government Version: 11/01/1999
Date Data Arrived at EDR: 02/16/2000
Date Made Active in Reports: 05/01/2000
Number of Days to Update: 75

Source: Department of Environmental Quality
Telephone: N/A
Last EDR Contact: 12/04/2001
Next Scheduled EDR Contact: N/A
Data Release Frequency: No Update Planned

INDIAN LUST R8: Leaking Underground Storage Tanks on Indian Land
LUSTs on Indian land in Colorado, Montana, North Dakota, South Dakota, Utah and Wyoming.

Date of Government Version: 11/16/2010
Date Data Arrived at EDR: 11/19/2010
Date Made Active in Reports: 01/28/2011
Number of Days to Update: 70

Source: EPA Region 8
Telephone: 303-312-6271
Last EDR Contact: 01/31/2011
Next Scheduled EDR Contact: 05/16/2011
Data Release Frequency: Quarterly

INDIAN LUST R7: Leaking Underground Storage Tanks on Indian Land
LUSTs on Indian land in Iowa, Kansas, and Nebraska

Date of Government Version: 11/04/2009
Date Data Arrived at EDR: 05/04/2010
Date Made Active in Reports: 07/07/2010
Number of Days to Update: 64

Source: EPA Region 7
Telephone: 913-551-7003
Last EDR Contact: 05/04/2010
Next Scheduled EDR Contact: 05/16/2011
Data Release Frequency: Varies

INDIAN LUST R6: Leaking Underground Storage Tanks on Indian Land
LUSTs on Indian land in New Mexico and Oklahoma.

Date of Government Version: 11/04/2010
Date Data Arrived at EDR: 11/05/2010
Date Made Active in Reports: 01/28/2011
Number of Days to Update: 84

Source: EPA Region 6
Telephone: 214-665-6597
Last EDR Contact: 01/31/2011
Next Scheduled EDR Contact: 05/16/2011
Data Release Frequency: Varies

GOVERNMENT RECORDS SEARCHED / DATA CURRENCY TRACKING

INDIAN LUST R1: Leaking Underground Storage Tanks on Indian Land
A listing of leaking underground storage tank locations on Indian Land.

Date of Government Version: 09/01/2010
Date Data Arrived at EDR: 11/05/2010
Date Made Active in Reports: 01/28/2011
Number of Days to Update: 84

Source: EPA Region 1
Telephone: 617-918-1313
Last EDR Contact: 02/03/2011
Next Scheduled EDR Contact: 05/16/2011
Data Release Frequency: Varies

INDIAN LUST R10: Leaking Underground Storage Tanks on Indian Land
LUSTs on Indian land in Alaska, Idaho, Oregon and Washington.

Date of Government Version: 11/12/2010
Date Data Arrived at EDR: 11/12/2010
Date Made Active in Reports: 01/28/2011
Number of Days to Update: 77

Source: EPA Region 10
Telephone: 206-553-2857
Last EDR Contact: 01/31/2011
Next Scheduled EDR Contact: 05/16/2011
Data Release Frequency: Quarterly

INDIAN LUST R9: Leaking Underground Storage Tanks on Indian Land
LUSTs on Indian land in Arizona, California, New Mexico and Nevada

Date of Government Version: 11/19/2010
Date Data Arrived at EDR: 11/19/2010
Date Made Active in Reports: 01/28/2011
Number of Days to Update: 70

Source: Environmental Protection Agency
Telephone: 415-972-3372
Last EDR Contact: 01/31/2011
Next Scheduled EDR Contact: 05/16/2011
Data Release Frequency: Quarterly

INDIAN LUST R4: Leaking Underground Storage Tanks on Indian Land
LUSTs on Indian land in Florida, Mississippi and North Carolina.

Date of Government Version: 08/27/2010
Date Data Arrived at EDR: 08/30/2010
Date Made Active in Reports: 10/04/2010
Number of Days to Update: 35

Source: EPA Region 4
Telephone: 404-562-8677
Last EDR Contact: 02/16/2011
Next Scheduled EDR Contact: 05/16/2011
Data Release Frequency: Semi-Annually

State and tribal registered storage tank lists

UST: Louisiana Underground Storage Tank Database
Registered Underground Storage Tanks. UST's are regulated under Subtitle I of the Resource Conservation and Recovery Act (RCRA) and must be registered with the state department responsible for administering the UST program. Available information varies by state program.

Date of Government Version: 01/25/2011
Date Data Arrived at EDR: 01/26/2011
Date Made Active in Reports: 02/28/2011
Number of Days to Update: 33

Source: Department of Environmental Quality
Telephone: 225-219-3181
Last EDR Contact: 01/24/2011
Next Scheduled EDR Contact: 05/09/2011
Data Release Frequency: Quarterly

INDIAN UST R9: Underground Storage Tanks on Indian Land
The Indian Underground Storage Tank (UST) database provides information about underground storage tanks on Indian land in EPA Region 9 (Arizona, California, Hawaii, Nevada, the Pacific Islands, and Tribal Nations).

Date of Government Version: 11/19/2010
Date Data Arrived at EDR: 11/19/2010
Date Made Active in Reports: 01/28/2011
Number of Days to Update: 70

Source: EPA Region 9
Telephone: 415-972-3368
Last EDR Contact: 01/31/2011
Next Scheduled EDR Contact: 05/16/2011
Data Release Frequency: Quarterly

GOVERNMENT RECORDS SEARCHED / DATA CURRENCY TRACKING

INDIAN UST R8: Underground Storage Tanks on Indian Land
The Indian Underground Storage Tank (UST) database provides information about underground storage tanks on Indian land in EPA Region 8 (Colorado, Montana, North Dakota, South Dakota, Utah, Wyoming and 27 Tribal Nations).

Date of Government Version: 11/16/2010
Date Data Arrived at EDR: 11/19/2010
Date Made Active in Reports: 01/28/2011
Number of Days to Update: 70

Source: EPA Region 8
Telephone: 303-312-6137
Last EDR Contact: 01/31/2011
Next Scheduled EDR Contact: 05/16/2011
Data Release Frequency: Quarterly

INDIAN UST R5: Underground Storage Tanks on Indian Land
The Indian Underground Storage Tank (UST) database provides information about underground storage tanks on Indian land in EPA Region 5 (Michigan, Minnesota and Wisconsin and Tribal Nations).

Date of Government Version: 02/11/2010
Date Data Arrived at EDR: 02/11/2010
Date Made Active in Reports: 04/12/2010
Number of Days to Update: 60

Source: EPA Region 5
Telephone: 312-886-6136
Last EDR Contact: 01/31/2011
Next Scheduled EDR Contact: 05/16/2011
Data Release Frequency: Varies

INDIAN UST R1: Underground Storage Tanks on Indian Land
The Indian Underground Storage Tank (UST) database provides information about underground storage tanks on Indian land in EPA Region 1 (Connecticut, Maine, Massachusetts, New Hampshire, Rhode Island, Vermont and ten Tribal Nations).

Date of Government Version: 09/01/2010
Date Data Arrived at EDR: 11/05/2010
Date Made Active in Reports: 01/28/2011
Number of Days to Update: 84

Source: EPA, Region 1
Telephone: 617-918-1313
Last EDR Contact: 02/03/2011
Next Scheduled EDR Contact: 05/16/2011
Data Release Frequency: Varies

INDIAN UST R7: Underground Storage Tanks on Indian Land
The Indian Underground Storage Tank (UST) database provides information about underground storage tanks on Indian land in EPA Region 7 (Iowa, Kansas, Missouri, Nebraska, and 9 Tribal Nations).

Date of Government Version: 11/01/2010
Date Data Arrived at EDR: 12/02/2010
Date Made Active in Reports: 01/28/2011
Number of Days to Update: 57

Source: EPA Region 7
Telephone: 913-551-7003
Last EDR Contact: 02/03/2011
Next Scheduled EDR Contact: 05/16/2011
Data Release Frequency: Varies

INDIAN UST R10: Underground Storage Tanks on Indian Land
The Indian Underground Storage Tank (UST) database provides information about underground storage tanks on Indian land in EPA Region 10 (Alaska, Idaho, Oregon, Washington, and Tribal Nations).

Date of Government Version: 11/12/2010
Date Data Arrived at EDR: 11/12/2010
Date Made Active in Reports: 01/28/2011
Number of Days to Update: 77

Source: EPA Region 10
Telephone: 206-553-2857
Last EDR Contact: 01/31/2011
Next Scheduled EDR Contact: 05/16/2011
Data Release Frequency: Quarterly

INDIAN UST R4: Underground Storage Tanks on Indian Land
The Indian Underground Storage Tank (UST) database provides information about underground storage tanks on Indian land in EPA Region 4 (Alabama, Florida, Georgia, Kentucky, Mississippi, North Carolina, South Carolina, Tennessee and Tribal Nations)

Date of Government Version: 08/27/2010
Date Data Arrived at EDR: 08/30/2010
Date Made Active in Reports: 10/04/2010
Number of Days to Update: 35

Source: EPA Region 4
Telephone: 404-562-9424
Last EDR Contact: 02/16/2011
Next Scheduled EDR Contact: 05/16/2011
Data Release Frequency: Semi-Annually

GOVERNMENT RECORDS SEARCHED / DATA CURRENCY TRACKING

INDIAN UST R6: Underground Storage Tanks on Indian Land
The Indian Underground Storage Tank (UST) database provides information about underground storage tanks on Indian land in EPA Region 6 (Louisiana, Arkansas, Oklahoma, New Mexico, Texas and 65 Tribes).

Date of Government Version: 11/10/2010
Date Data Arrived at EDR: 12/01/2010
Date Made Active in Reports: 01/28/2011
Number of Days to Update: 58

Source: EPA Region 6
Telephone: 214-665-7591
Last EDR Contact: 01/31/2011
Next Scheduled EDR Contact: 05/16/2011
Data Release Frequency: Semi-Annually

FEMA UST: Underground Storage Tank Listing
A listing of all FEMA owned underground storage tanks.

Date of Government Version: 01/01/2010
Date Data Arrived at EDR: 02/16/2010
Date Made Active in Reports: 04/12/2010
Number of Days to Update: 55

Source: FEMA
Telephone: 202-646-5797
Last EDR Contact: 01/17/2011
Next Scheduled EDR Contact: 05/02/2011
Data Release Frequency: Varies

State and tribal voluntary cleanup sites

INDIAN VCP R7: Voluntary Cleanup Priority Lisitng
A listing of voluntary cleanup priority sites located on Indian Land located in Region 7.

Date of Government Version: 03/20/2008
Date Data Arrived at EDR: 04/22/2008
Date Made Active in Reports: 05/19/2008
Number of Days to Update: 27

Source: EPA, Region 7
Telephone: 913-551-7365
Last EDR Contact: 04/20/2009
Next Scheduled EDR Contact: 07/20/2009
Data Release Frequency: Varies

INDIAN VCP R1: Voluntary Cleanup Priority Listing
A listing of voluntary cleanup priority sites located on Indian Land located in Region 1.

Date of Government Version: 04/02/2008
Date Data Arrived at EDR: 04/22/2008
Date Made Active in Reports: 05/19/2008
Number of Days to Update: 27

Source: EPA, Region 1
Telephone: 617-918-1102
Last EDR Contact: 01/05/2010
Next Scheduled EDR Contact: 04/18/2011
Data Release Frequency: Varies

VCP: Voluntary Remediation Program Sites
Sites that have entered the Department of Environmental Quality's Voluntary Remediation Program

Date of Government Version: 01/21/2011
Date Data Arrived at EDR: 01/25/2011
Date Made Active in Reports: 01/31/2011
Number of Days to Update: 6

Source: Department of Environmental Quality
Telephone: 225-219-3181
Last EDR Contact: 03/11/2011
Next Scheduled EDR Contact: 05/09/2011
Data Release Frequency: Varies

ADDITIONAL ENVIRONMENTAL RECORDS

Local Brownfield lists

US BROWNFIELDS: A Listing of Brownfields Sites

GOVERNMENT RECORDS SEARCHED / DATA CURRENCY TRACKING

Included in the listing are brownfields properties addresses by Cooperative Agreement Recipients and brownfields properties addressed by Targeted Brownfields Assessments. Targeted Brownfields Assessments-EPA's Targeted Brownfields Assessments (TBA) program is designed to help states, tribes, and municipalities--especially those without EPA Brownfields Assessment Demonstration Pilots--minimize the uncertainties of contamination often associated with brownfields. Under the TBA program, EPA provides funding and/or technical assistance for environmental assessments at brownfields sites throughout the country. Targeted Brownfields Assessments supplement and work with other efforts under EPA's Brownfields Initiative to promote cleanup and redevelopment of brownfields. Cooperative Agreement Recipients-States, political subdivisions, territories, and Indian tribes become Brownfields Cleanup Revolving Loan Fund (BCRLF) cooperative agreement recipients when they enter into BCRLF cooperative agreements with the U.S. EPA. EPA selects BCRLF cooperative agreement recipients based on a proposal and application process. BCRLF cooperative agreement recipients must use EPA funds provided through BCRLF cooperative agreement for specified brownfields-related cleanup activities.

Date of Government Version: 06/24/2010
Date Data Arrived at EDR: 06/25/2010
Date Made Active in Reports: 08/17/2010
Number of Days to Update: 53

Source: Environmental Protection Agency
Telephone: 202-566-2777
Last EDR Contact: 12/30/2010
Next Scheduled EDR Contact: 04/11/2011
Data Release Frequency: Semi-Annually

Local Lists of Landfill / Solid Waste Disposal Sites

DEBRIS REGION 9: Torres Martinez Reservation Illegal Dump Site Locations
A listing of illegal dump sites location on the Torres Martinez Indian Reservation located in eastern Riverside County and northern Imperial County, California.

Date of Government Version: 01/12/2009
Date Data Arrived at EDR: 05/07/2009
Date Made Active in Reports: 09/21/2009
Number of Days to Update: 137

Source: EPA, Region 9
Telephone: 415-947-4219
Last EDR Contact: 12/22/2010
Next Scheduled EDR Contact: 04/11/2011
Data Release Frequency: No Update Planned

ODI: Open Dump Inventory
An open dump is defined as a disposal facility that does not comply with one or more of the Part 257 or Part 258 Subtitle D Criteria.

Date of Government Version: 06/30/1985
Date Data Arrived at EDR: 08/09/2004
Date Made Active in Reports: 09/17/2004
Number of Days to Update: 39

Source: Environmental Protection Agency
Telephone: 800-424-9346
Last EDR Contact: 06/09/2004
Next Scheduled EDR Contact: N/A
Data Release Frequency: No Update Planned

SWRCY: Recycling Directory
A listing of recycling facilities.

Date of Government Version: 09/14/2010
Date Data Arrived at EDR: 09/21/2010
Date Made Active in Reports: 10/12/2010
Number of Days to Update: 21

Source: Department of Environmental Quality
Telephone: 225-219-3181
Last EDR Contact: 12/23/2010
Next Scheduled EDR Contact: 04/04/2011
Data Release Frequency: Semi-Annually

INDIAN ODI: Report on the Status of Open Dumps on Indian Lands
Location of open dumps on Indian land.

Date of Government Version: 12/31/1998
Date Data Arrived at EDR: 12/03/2007
Date Made Active in Reports: 01/24/2008
Number of Days to Update: 52

Source: Environmental Protection Agency
Telephone: 703-308-8245
Last EDR Contact: 02/08/2011
Next Scheduled EDR Contact: 05/23/2011
Data Release Frequency: Varies

Local Lists of Hazardous waste / Contaminated Sites

GOVERNMENT RECORDS SEARCHED / DATA CURRENCY TRACKING

US CDL: Clandestine Drug Labs

A listing of clandestine drug lab locations. The U.S. Department of Justice ("the Department") provides this web site as a public service. It contains addresses of some locations where law enforcement agencies reported they found chemicals or other items that indicated the presence of either clandestine drug laboratories or dumpsites. In most cases, the source of the entries is not the Department, and the Department has not verified the entry and does not guarantee its accuracy. Members of the public must verify the accuracy of all entries by, for example, contacting local law enforcement and local health departments.

Date of Government Version: 12/03/2010
Date Data Arrived at EDR: 12/30/2010
Date Made Active in Reports: 02/16/2011
Number of Days to Update: 48

Source: Drug Enforcement Administration
Telephone: 202-307-1000
Last EDR Contact: 03/08/2011
Next Scheduled EDR Contact: 06/20/2011
Data Release Frequency: Quarterly

US HIST CDL: National Clandestine Laboratory Register

A listing of clandestine drug lab locations. The U.S. Department of Justice ("the Department") provides this web site as a public service. It contains addresses of some locations where law enforcement agencies reported they found chemicals or other items that indicated the presence of either clandestine drug laboratories or dumpsites. In most cases, the source of the entries is not the Department, and the Department has not verified the entry and does not guarantee its accuracy. Members of the public must verify the accuracy of all entries by, for example, contacting local law enforcement and local health departments.

Date of Government Version: 09/01/2007
Date Data Arrived at EDR: 11/19/2008
Date Made Active in Reports: 03/30/2009
Number of Days to Update: 131

Source: Drug Enforcement Administration
Telephone: 202-307-1000
Last EDR Contact: 03/23/2009
Next Scheduled EDR Contact: 06/22/2009
Data Release Frequency: No Update Planned

Local Land Records

LIENS 2: CERCLA Lien Information

A Federal CERCLA ('Superfund') lien can exist by operation of law at any site or property at which EPA has spent Superfund monies. These monies are spent to investigate and address releases and threatened releases of contamination. CERCLIS provides information as to the identity of these sites and properties.

Date of Government Version: 11/09/2010
Date Data Arrived at EDR: 11/16/2010
Date Made Active in Reports: 02/16/2011
Number of Days to Update: 92

Source: Environmental Protection Agency
Telephone: 202-564-6023
Last EDR Contact: 01/31/2011
Next Scheduled EDR Contact: 05/16/2011
Data Release Frequency: Varies

LUCIS: Land Use Control Information System

LUCIS contains records of land use control information pertaining to the former Navy Base Realignment and Closure properties.

Date of Government Version: 12/09/2005
Date Data Arrived at EDR: 12/11/2006
Date Made Active in Reports: 01/11/2007
Number of Days to Update: 31

Source: Department of the Navy
Telephone: 843-820-7326
Last EDR Contact: 02/22/2011
Next Scheduled EDR Contact: 06/06/2011
Data Release Frequency: Varies

LIENS: Environmental Liens

An Environmental Lien is a charge, security, or encumbrance upon title to a property to secure the payment of a cost, damage, debt, obligation, or duty arising out of response actions, cleanup, or other remediation of hazardous substances or petroleum products upon a property, including (but not limited to) liens imposed pursuant to CERCLA 42 USC ? 9607(1) and similar state or local laws. In other words: a lien placed upon a property's title due to an environmental condition.

Date of Government Version: 10/27/2010
Date Data Arrived at EDR: 10/28/2010
Date Made Active in Reports: 11/12/2010
Number of Days to Update: 15

Source: Department of Environmental Quality
Telephone: N/A
Last EDR Contact: 01/24/2011
Next Scheduled EDR Contact: 05/09/2011
Data Release Frequency: Varies

GOVERNMENT RECORDS SEARCHED / DATA CURRENCY TRACKING

Records of Emergency Release Reports

HMIRS: Hazardous Materials Information Reporting System
Hazardous Materials Incident Report System. HMIRS contains hazardous material spill incidents reported to DOT.

Date of Government Version: 12/31/2010
Date Data Arrived at EDR: 01/05/2011
Date Made Active in Reports: 02/25/2011
Number of Days to Update: 51

Source: U.S. Department of Transportation
Telephone: 202-366-4555
Last EDR Contact: 01/05/2011
Next Scheduled EDR Contact: 04/18/2011
Data Release Frequency: Annually

SPILLS: Emergency Response Section Incidents
Spills and/or releases, to land, reported to the Emergency Response Section.

Date of Government Version: 11/23/2010
Date Data Arrived at EDR: 11/24/2010
Date Made Active in Reports: 01/31/2011
Number of Days to Update: 68

Source: Department of Environmental Quality
Telephone: 225-219-3620
Last EDR Contact: 02/18/2011
Next Scheduled EDR Contact: 06/06/2011
Data Release Frequency: Varies

Other Ascertainable Records

RCRA-NonGen: RCRA - Non Generators
RCRAInfo is EPA's comprehensive information system, providing access to data supporting the Resource Conservation and Recovery Act (RCRA) of 1976 and the Hazardous and Solid Waste Amendments (HSWA) of 1984. The database includes selective information on sites which generate, transport, store, treat and/or dispose of hazardous waste as defined by the Resource Conservation and Recovery Act (RCRA). Non-Generators do not presently generate hazardous waste.

Date of Government Version: 02/17/2010
Date Data Arrived at EDR: 02/19/2010
Date Made Active in Reports: 05/17/2010
Number of Days to Update: 87

Source: Environmental Protection Agency
Telephone: 214-665-6444
Last EDR Contact: 01/06/2011
Next Scheduled EDR Contact: 04/18/2011
Data Release Frequency: Varies

DOT OPS: Incident and Accident Data
Department of Transporation, Office of Pipeline Safety Incident and Accident data.

Date of Government Version: 10/13/2010
Date Data Arrived at EDR: 12/10/2010
Date Made Active in Reports: 02/25/2011
Number of Days to Update: 77

Source: Department of Transporation, Office of Pipeline Safety
Telephone: 202-366-4595
Last EDR Contact: 02/11/2011
Next Scheduled EDR Contact: 05/23/2011
Data Release Frequency: Varies

DOD: Department of Defense Sites
This data set consists of federally owned or administered lands, administered by the Department of Defense, that have any area equal to or greater than 640 acres of the United States, Puerto Rico, and the U.S. Virgin Islands.

Date of Government Version: 12/31/2005
Date Data Arrived at EDR: 11/10/2006
Date Made Active in Reports: 01/11/2007
Number of Days to Update: 62

Source: USGS
Telephone: 703-692-8801
Last EDR Contact: 01/21/2011
Next Scheduled EDR Contact: 05/02/2011
Data Release Frequency: Semi-Annually

FUDS: Formerly Used Defense Sites
The listing includes locations of Formerly Used Defense Sites properties where the US Army Corps of Engineers is actively working or will take necessary cleanup actions.

Date of Government Version: 12/31/2009
Date Data Arrived at EDR: 08/12/2010
Date Made Active in Reports: 12/02/2010
Number of Days to Update: 112

Source: U.S. Army Corps of Engineers
Telephone: 202-528-4285
Last EDR Contact: 03/15/2011
Next Scheduled EDR Contact: 06/27/2011
Data Release Frequency: Varies

GOVERNMENT RECORDS SEARCHED / DATA CURRENCY TRACKING

CONSENT: Superfund (CERCLA) Consent Decrees
Major legal settlements that establish responsibility and standards for cleanup at NPL (Superfund) sites. Released periodically by United States District Courts after settlement by parties to litigation matters.

Date of Government Version: 10/01/2010
Date Data Arrived at EDR: 10/29/2010
Date Made Active in Reports: 01/28/2011
Number of Days to Update: 91

Source: Department of Justice, Consent Decree Library
Telephone: Varies
Last EDR Contact: 01/03/2011
Next Scheduled EDR Contact: 04/18/2011
Data Release Frequency: Varies

ROD: Records Of Decision
Record of Decision. ROD documents mandate a permanent remedy at an NPL (Superfund) site containing technical and health information to aid in the cleanup.

Date of Government Version: 12/31/2010
Date Data Arrived at EDR: 02/03/2011
Date Made Active in Reports: 02/25/2011
Number of Days to Update: 22

Source: EPA
Telephone: 703-416-0223
Last EDR Contact: 03/16/2011
Next Scheduled EDR Contact: 06/27/2011
Data Release Frequency: Annually

UMTRA: Uranium Mill Tailings Sites
Uranium ore was mined by private companies for federal government use in national defense programs. When the mills shut down, large piles of the sand-like material (mill tailings) remain after uranium has been extracted from the ore. Levels of human exposure to radioactive materials from the piles are low; however, in some cases tailings were used as construction materials before the potential health hazards of the tailings were recognized.

Date of Government Version: 09/14/2010
Date Data Arrived at EDR: 10/21/2010
Date Made Active in Reports: 01/28/2011
Number of Days to Update: 99

Source: Department of Energy
Telephone: 505-845-0011
Last EDR Contact: 03/04/2011
Next Scheduled EDR Contact: 06/13/2011
Data Release Frequency: Varies

MINES: Mines Master Index File
Contains all mine identification numbers issued for mines active or opened since 1971. The data also includes violation information.

Date of Government Version: 08/04/2010
Date Data Arrived at EDR: 09/09/2010
Date Made Active in Reports: 12/02/2010
Number of Days to Update: 84

Source: Department of Labor, Mine Safety and Health Administration
Telephone: 303-231-5959
Last EDR Contact: 03/09/2011
Next Scheduled EDR Contact: 06/20/2011
Data Release Frequency: Semi-Annually

TRIS: Toxic Chemical Release Inventory System
Toxic Release Inventory System. TRIS identifies facilities which release toxic chemicals to the air, water and land in reportable quantities under SARA Title III Section 313.

Date of Government Version: 12/31/2008
Date Data Arrived at EDR: 01/13/2010
Date Made Active in Reports: 02/18/2010
Number of Days to Update: 36

Source: EPA
Telephone: 202-566-0250
Last EDR Contact: 03/01/2011
Next Scheduled EDR Contact: 06/13/2011
Data Release Frequency: Annually

TSCA: Toxic Substances Control Act
Toxic Substances Control Act. TSCA identifies manufacturers and importers of chemical substances included on the TSCA Chemical Substance Inventory list. It includes data on the production volume of these substances by plant site.

Date of Government Version: 12/31/2006
Date Data Arrived at EDR: 09/29/2010
Date Made Active in Reports: 12/02/2010
Number of Days to Update: 64

Source: EPA
Telephone: 202-260-5521
Last EDR Contact: 12/29/2010
Next Scheduled EDR Contact: 04/11/2011
Data Release Frequency: Every 4 Years

GOVERNMENT RECORDS SEARCHED / DATA CURRENCY TRACKING

FTTS: FIFRA/ TSCA Tracking System - FIFRA (Federal Insecticide, Fungicide, & Rodenticide Act)/TSCA (Toxic Substances Control Act)
FTTS tracks administrative cases and pesticide enforcement actions and compliance activities related to FIFRA, TSCA and EPCRA (Emergency Planning and Community Right-to-Know Act). To maintain currency, EDR contacts the Agency on a quarterly basis.

Date of Government Version: 04/09/2009
Date Data Arrived at EDR: 04/16/2009
Date Made Active in Reports: 05/11/2009
Number of Days to Update: 25

Source: EPA/Office of Prevention, Pesticides and Toxic Substances
Telephone: 202-566-1667
Last EDR Contact: 02/28/2011
Next Scheduled EDR Contact: 06/13/2011
Data Release Frequency: Quarterly

FTTS INSP: FIFRA/ TSCA Tracking System - FIFRA (Federal Insecticide, Fungicide, & Rodenticide Act)/TSCA (Toxic Substances Control Act)
A listing of FIFRA/TSCA Tracking System (FTTS) inspections and enforcements.

Date of Government Version: 04/09/2009
Date Data Arrived at EDR: 04/16/2009
Date Made Active in Reports: 05/11/2009
Number of Days to Update: 25

Source: EPA
Telephone: 202-566-1667
Last EDR Contact: 02/28/2011
Next Scheduled EDR Contact: 06/13/2011
Data Release Frequency: Quarterly

HIST FTTS: FIFRA/TSCA Tracking System Administrative Case Listing
A complete administrative case listing from the FIFRA/TSCA Tracking System (FTTS) for all ten EPA regions. The information was obtained from the National Compliance Database (NCDB). NCDB supports the implementation of FIFRA (Federal Insecticide, Fungicide, and Rodenticide Act) and TSCA (Toxic Substances Control Act). Some EPA regions are now closing out records. Because of that, and the fact that some EPA regions are not providing EPA Headquarters with updated records, it was decided to create a HIST FTTS database. It included records that may not be included in the newer FTTS database updates. This database is no longer updated.

Date of Government Version: 10/19/2006
Date Data Arrived at EDR: 03/01/2007
Date Made Active in Reports: 04/10/2007
Number of Days to Update: 40

Source: Environmental Protection Agency
Telephone: 202-564-2501
Last EDR Contact: 12/17/2007
Next Scheduled EDR Contact: 03/17/2008
Data Release Frequency: No Update Planned

HIST FTTS INSP: FIFRA/TSCA Tracking System Inspection & Enforcement Case Listing
A complete inspection and enforcement case listing from the FIFRA/TSCA Tracking System (FTTS) for all ten EPA regions. The information was obtained from the National Compliance Database (NCDB). NCDB supports the implementation of FIFRA (Federal Insecticide, Fungicide, and Rodenticide Act) and TSCA (Toxic Substances Control Act). Some EPA regions are now closing out records. Because of that, and the fact that some EPA regions are not providing EPA Headquarters with updated records, it was decided to create a HIST FTTS database. It included records that may not be included in the newer FTTS database updates. This database is no longer updated.

Date of Government Version: 10/19/2006
Date Data Arrived at EDR: 03/01/2007
Date Made Active in Reports: 04/10/2007
Number of Days to Update: 40

Source: Environmental Protection Agency
Telephone: 202-564-2501
Last EDR Contact: 12/17/2008
Next Scheduled EDR Contact: 03/17/2008
Data Release Frequency: No Update Planned

SSTS: Section 7 Tracking Systems
Section 7 of the Federal Insecticide, Fungicide and Rodenticide Act, as amended (92 Stat. 829) requires all registered pesticide-producing establishments to submit a report to the Environmental Protection Agency by March 1st each year. Each establishment must report the types and amounts of pesticides, active ingredients and devices being produced, and those having been produced and sold or distributed in the past year.

Date of Government Version: 12/31/2009
Date Data Arrived at EDR: 12/10/2010
Date Made Active in Reports: 02/25/2011
Number of Days to Update: 77

Source: EPA
Telephone: 202-564-4203
Last EDR Contact: 01/31/2011
Next Scheduled EDR Contact: 05/16/2011
Data Release Frequency: Annually

GOVERNMENT RECORDS SEARCHED / DATA CURRENCY TRACKING

ICIS: Integrated Compliance Information System

The Integrated Compliance Information System (ICIS) supports the information needs of the national enforcement and compliance program as well as the unique needs of the National Pollutant Discharge Elimination System (NPDES) program.

Date of Government Version: 04/24/2010
Date Data Arrived at EDR: 04/29/2010
Date Made Active in Reports: 05/17/2010
Number of Days to Update: 18

Source: Environmental Protection Agency
Telephone: 202-564-5088
Last EDR Contact: 12/23/2010
Next Scheduled EDR Contact: 04/11/2011
Data Release Frequency: Quarterly

PADS: PCB Activity Database System

PCB Activity Database. PADS Identifies generators, transporters, commercial storers and/or brokers and disposers of PCB's who are required to notify the EPA of such activities.

Date of Government Version: 11/01/2010
Date Data Arrived at EDR: 11/10/2010
Date Made Active in Reports: 02/16/2011
Number of Days to Update: 98

Source: EPA
Telephone: 202-566-0500
Last EDR Contact: 01/21/2011
Next Scheduled EDR Contact: 05/02/2011
Data Release Frequency: Annually

MLTS: Material Licensing Tracking System

MLTS is maintained by the Nuclear Regulatory Commission and contains a list of approximately 8,100 sites which possess or use radioactive materials and which are subject to NRC licensing requirements. To maintain currency, EDR contacts the Agency on a quarterly basis.

Date of Government Version: 03/18/2010
Date Data Arrived at EDR: 04/06/2010
Date Made Active in Reports: 05/27/2010
Number of Days to Update: 51

Source: Nuclear Regulatory Commission
Telephone: 301-415-7169
Last EDR Contact: 03/14/2011
Next Scheduled EDR Contact: 06/27/2011
Data Release Frequency: Quarterly

RADINFO: Radiation Information Database

The Radiation Information Database (RADINFO) contains information about facilities that are regulated by U.S. Environmental Protection Agency (EPA) regulations for radiation and radioactivity.

Date of Government Version: 01/11/2011
Date Data Arrived at EDR: 01/13/2011
Date Made Active in Reports: 02/16/2011
Number of Days to Update: 34

Source: Environmental Protection Agency
Telephone: 202-343-9775
Last EDR Contact: 01/13/2011
Next Scheduled EDR Contact: 04/25/2011
Data Release Frequency: Quarterly

FINDS: Facility Index System/Facility Registry System

Facility Index System. FINDS contains both facility information and 'pointers' to other sources that contain more detail. EDR includes the following FINDS databases in this report: PCS (Permit Compliance System), AIRS (Aerometric Information Retrieval System), DOCKET (Enforcement Docket used to manage and track information on civil judicial enforcement cases for all environmental statutes), FURS (Federal Underground Injection Control), C-DOCKET (Criminal Docket System used to track criminal enforcement actions for all environmental statutes), FFIS (Federal Facilities Information System), STATE (State Environmental Laws and Statutes), and PADS (PCB Activity Data System).

Date of Government Version: 04/14/2010
Date Data Arrived at EDR: 04/16/2010
Date Made Active in Reports: 05/27/2010
Number of Days to Update: 41

Source: EPA
Telephone: (214) 665-2200
Last EDR Contact: 03/14/2011
Next Scheduled EDR Contact: 06/27/2011
Data Release Frequency: Quarterly

RAATS: RCRA Administrative Action Tracking System

RCRA Administration Action Tracking System. RAATS contains records based on enforcement actions issued under RCRA pertaining to major violators and includes administrative and civil actions brought by the EPA. For administration actions after September 30, 1995, data entry in the RAATS database was discontinued. EPA will retain a copy of the database for historical records. It was necessary to terminate RAATS because a decrease in agency resources made it impossible to continue to update the information contained in the database.

GOVERNMENT RECORDS SEARCHED / DATA CURRENCY TRACKING

Date of Government Version: 04/17/1995
Date Data Arrived at EDR: 07/03/1995
Date Made Active in Reports: 08/07/1995
Number of Days to Update: 35

Source: EPA
Telephone: 202-564-4104
Last EDR Contact: 06/02/2008
Next Scheduled EDR Contact: 09/01/2008
Data Release Frequency: No Update Planned

BRS: Biennial Reporting System
The Biennial Reporting System is a national system administered by the EPA that collects data on the generation and management of hazardous waste. BRS captures detailed data from two groups: Large Quantity Generators (LQG) and Treatment, Storage, and Disposal Facilities.

Date of Government Version: 12/31/2007
Date Data Arrived at EDR: 02/25/2010
Date Made Active in Reports: 05/12/2010
Number of Days to Update: 76

Source: EPA/NTIS
Telephone: 800-424-9346
Last EDR Contact: 03/01/2011
Next Scheduled EDR Contact: 06/13/2011
Data Release Frequency: Biennially

UIC: Underground Injection Wells Listing
A listing of underground injection well locations.

Date of Government Version: 01/06/2011
Date Data Arrived at EDR: 01/07/2011
Date Made Active in Reports: 01/31/2011
Number of Days to Update: 24

Source: Department of fNatural Resources
Telephone: 225-342-5515
Last EDR Contact: 10/04/2010
Next Scheduled EDR Contact: 04/18/2011
Data Release Frequency: Varies

DRYCLEANERS: Drycleaner Facility Listing
A listing of drycleaner facilities.

Date of Government Version: 01/22/2007
Date Data Arrived at EDR: 01/30/2007
Date Made Active in Reports: 03/22/2007
Number of Days to Update: 51

Source: Department of Environmental Quality
Telephone: 225-219-3168
Last EDR Contact: 01/17/2011
Next Scheduled EDR Contact: 05/02/2011
Data Release Frequency: Varies

NPDES: LPDES Permits Database
A listing of sites with a Louisiana Pollutant Discharge Elimination System (LPDES) program issued permit.

Date of Government Version: 01/31/2011
Date Data Arrived at EDR: 02/01/2011
Date Made Active in Reports: 02/28/2011
Number of Days to Update: 27

Source: Department of Environmental Quality
Telephone: 225-219-3181
Last EDR Contact: 01/31/2011
Next Scheduled EDR Contact: 05/16/2011
Data Release Frequency: Varies

INDIAN RESERV: Indian Reservations
This map layer portrays Indian administered lands of the United States that have any area equal to or greater than 640 acres.

Date of Government Version: 12/31/2005
Date Data Arrived at EDR: 12/08/2006
Date Made Active in Reports: 01/11/2007
Number of Days to Update: 34

Source: USGS
Telephone: 202-208-3710
Last EDR Contact: 01/21/2011
Next Scheduled EDR Contact: 05/02/2011
Data Release Frequency: Semi-Annually

SCRD DRYCLEANERS: State Coalition for Remediation of Drycleaners Listing
The State Coalition for Remediation of Drycleaners was established in 1998, with support from the U.S. EPA Office of Superfund Remediation and Technology Innovation. It is comprised of representatives of states with established drycleaner remediation programs. Currently the member states are Alabama, Connecticut, Florida, Illinois, Kansas, Minnesota, Missouri, North Carolina, Oregon, South Carolina, Tennessee, Texas, and Wisconsin.

GOVERNMENT RECORDS SEARCHED / DATA CURRENCY TRACKING

Date of Government Version: 08/31/2010
Date Data Arrived at EDR: 09/01/2010
Date Made Active in Reports: 12/02/2010
Number of Days to Update: 92

Source: Environmental Protection Agency
Telephone: 615-532-8599
Last EDR Contact: 02/22/2011
Next Scheduled EDR Contact: 05/09/2011
Data Release Frequency: Varies

FEDLAND: Federal and Indian Lands
Federally and Indian administrated lands of the United States. Lands included are administrated by: Army Corps of Engineers, Bureau of Reclamation, National Wild and Scenic River, National Wildlife Refuge, Public Domain Land, Wilderness, Wilderness Study Area, Wildlife Management Area, Bureau of Indian Affairs, Bureau of Land Management, Department of Justice, Forest Service, Fish and Wildlife Service, National Park Service.

Date of Government Version: 12/31/2005
Date Data Arrived at EDR: 02/06/2006
Date Made Active in Reports: 01/11/2007
Number of Days to Update: 339

Source: U.S. Geological Survey
Telephone: 888-275-8747
Last EDR Contact: 01/21/2011
Next Scheduled EDR Contact: 05/02/2011
Data Release Frequency: N/A

PCB TRANSFORMER: PCB Transformer Registration Database
The database of PCB transformer registrations that includes all PCB registration submittals.

Date of Government Version: 01/01/2008
Date Data Arrived at EDR: 02/18/2009
Date Made Active in Reports: 05/29/2009
Number of Days to Update: 100

Source: Environmental Protection Agency
Telephone: 202-566-0517
Last EDR Contact: 02/04/2011
Next Scheduled EDR Contact: 05/16/2011
Data Release Frequency: Varies

ASBESTOS: Asbestos Projects List
Asbestos demolition and renovation notification projects locations in the state.

Date of Government Version: 06/10/2010
Date Data Arrived at EDR: 07/27/2010
Date Made Active in Reports: 08/19/2010
Number of Days to Update: 23

Source: Department of Environmental Quality
Telephone: 225-219-3181
Last EDR Contact: 01/28/2011
Next Scheduled EDR Contact: 05/09/2011
Data Release Frequency: Annually

COAL ASH EPA: Coal Combustion Residues Surface Impoundments List
A listing of coal combustion residues surface impoundments with high hazard potential ratings.

Date of Government Version: 11/09/2009
Date Data Arrived at EDR: 12/18/2009
Date Made Active in Reports: 02/10/2010
Number of Days to Update: 54

Source: Environmental Protection Agency
Telephone: N/A
Last EDR Contact: 12/21/2010
Next Scheduled EDR Contact: 03/28/2011
Data Release Frequency: Varies

COAL ASH DOE: Steam-Electric Plan Operation Data
A listing of power plants that store ash in surface ponds.

Date of Government Version: 12/31/2005
Date Data Arrived at EDR: 08/07/2009
Date Made Active in Reports: 10/22/2009
Number of Days to Update: 76

Source: Department of Energy
Telephone: 202-586-8719
Last EDR Contact: 01/18/2011
Next Scheduled EDR Contact: 05/02/2011
Data Release Frequency: Varies

COAL ASH: Coal Ash Disposal Sites
A listing of coal ash impoundments.

Date of Government Version: 07/31/2009
Date Data Arrived at EDR: 07/31/2009
Date Made Active in Reports: 08/25/2009
Number of Days to Update: 25

Source: Department of Environmental Quality
Telephone: 225-219-3168
Last EDR Contact: 01/31/2011
Next Scheduled EDR Contact: 05/16/2011
Data Release Frequency: Varies

GOVERNMENT RECORDS SEARCHED / DATA CURRENCY TRACKING

EDR PROPRIETARY RECORDS

EDR Proprietary Records

Manufactured Gas Plants: EDR Proprietary Manufactured Gas Plants

The EDR Proprietary Manufactured Gas Plant Database includes records of coal gas plants (manufactured gas plants) compiled by EDR's researchers. Manufactured gas sites were used in the United States from the 1800's to 1950's to produce a gas that could be distributed and used as fuel. These plants used whale oil, rosin, coal, or a mixture of coal, oil, and water that also produced a significant amount of waste. Many of the byproducts of the gas production, such as coal tar (oily waste containing volatile and non-volatile chemicals), sludges, oils and other compounds are potentially hazardous to human health and the environment. The byproduct from this process was frequently disposed of directly at the plant site and can remain or spread slowly, serving as a continuous source of soil and groundwater contamination.

Date of Government Version: N/A
Date Data Arrived at EDR: N/A
Date Made Active in Reports: N/A
Number of Days to Update: N/A

Source: EDR, Inc.
Telephone: N/A
Last EDR Contact: N/A
Next Scheduled EDR Contact: N/A
Data Release Frequency: No Update Planned

COUNTY RECORDS

ORLEANS COUNTY:

Brownfields Inventory

Brownfields are abandoned, idled, or underused industrial or commercial real property, the expansion, redevelopment or reuse of which may be complicated by the presence of or potential presence of a hazardous substance, pollutant, or contaminant.

Date of Government Version: 01/24/2011
Date Data Arrived at EDR: 01/25/2011
Date Made Active in Reports: 01/31/2011
Number of Days to Update: 6

Source: New Orleans Office of Environmental Affairs
Telephone: 504-658-4070
Last EDR Contact: 01/25/2011
Next Scheduled EDR Contact: 05/09/2011
Data Release Frequency: Quarterly

OTHER DATABASE(S)

Depending on the geographic area covered by this report, the data provided in these specialty databases may or may not be complete. For example, the existence of wetlands information data in a specific report does not mean that all wetlands in the area covered by the report are included. Moreover, the absence of any reported wetlands information does not necessarily mean that wetlands do not exist in the area covered by the report.

CT MANIFEST: Hazardous Waste Manifest Data

Facility and manifest data. Manifest is a document that lists and tracks hazardous waste from the generator through transporters to a tsd facility.

Date of Government Version: 12/31/2007
Date Data Arrived at EDR: 08/26/2009
Date Made Active in Reports: 09/11/2009
Number of Days to Update: 16

Source: Department of Environmental Protection
Telephone: 860-424-3375
Last EDR Contact: 02/25/2011
Next Scheduled EDR Contact: 06/06/2011
Data Release Frequency: Annually

NY MANIFEST: Facility and Manifest Data

Manifest is a document that lists and tracks hazardous waste from the generator through transporters to a TSD facility.

Date of Government Version: 12/31/2010
Date Data Arrived at EDR: 02/09/2011
Date Made Active in Reports: 03/04/2011
Number of Days to Update: 23

Source: Department of Environmental Conservation
Telephone: 518-402-8651
Last EDR Contact: 02/09/2011
Next Scheduled EDR Contact: 05/23/2011
Data Release Frequency: Annually

GOVERNMENT RECORDS SEARCHED / DATA CURRENCY TRACKING

PA MANIFEST: Manifest Information
Hazardous waste manifest information.

Date of Government Version: 12/31/2008
Date Data Arrived at EDR: 12/01/2009
Date Made Active in Reports: 12/14/2009
Number of Days to Update: 13

Source: Department of Environmental Protection
Telephone: 717-783-8990
Last EDR Contact: 02/18/2011
Next Scheduled EDR Contact: 06/06/2011
Data Release Frequency: Annually

WI MANIFEST: Manifest Information
Hazardous waste manifest information.

Date of Government Version: 12/31/2009
Date Data Arrived at EDR: 07/06/2010
Date Made Active in Reports: 07/26/2010
Number of Days to Update: 20

Source: Department of Natural Resources
Telephone: N/A
Last EDR Contact: 12/16/2010
Next Scheduled EDR Contact: 04/04/2011
Data Release Frequency: Annually

Oil/Gas Pipelines: This data was obtained by EDR from the USGS in 1994. It is referred to by USGS as GeoData Digital Line Graphs from 1:100,000-Scale Maps. It was extracted from the transportation category including some oil, but primarily gas pipelines.

Electric Power Transmission Line Data
Source: Rextag Strategies Corp.
Telephone: (281) 769-2247
U.S. Electric Transmission and Power Plants Systems Digital GIS Data

Sensitive Receptors: There are individuals deemed sensitive receptors due to their fragile immune systems and special sensitivity to environmental discharges. These sensitive receptors typically include the elderly, the sick, and children. While the location of all sensitive receptors cannot be determined, EDR indicates those buildings and facilities - schools, daycares, hospitals, medical centers, and nursing homes - where individuals who are sensitive receptors are likely to be located.

AHA Hospitals:
Source: American Hospital Association, Inc.
Telephone: 312-280-5991
The database includes a listing of hospitals based on the American Hospital Association's annual survey of hospitals.

Medical Centers: Provider of Services Listing
Source: Centers for Medicare & Medicaid Services
Telephone: 410-786-3000
A listing of hospitals with Medicare provider number, produced by Centers of Medicare & Medicaid Services, a federal agency within the U.S. Department of Health and Human Services.

Nursing Homes
Source: National Institutes of Health
Telephone: 301-594-6248
Information on Medicare and Medicaid certified nursing homes in the United States.

Public Schools
Source: National Center for Education Statistics
Telephone: 202-502-7300
The National Center for Education Statistics' primary database on elementary and secondary public education in the United States. It is a comprehensive, annual, national statistical database of all public elementary and secondary schools and school districts, which contains data that are comparable across all states.

Private Schools
Source: National Center for Education Statistics
Telephone: 202-502-7300
The National Center for Education Statistics' primary database on private school locations in the United States.

Flood Zone Data: This data, available in select counties across the country, was obtained by EDR in 2003 & 2009 from the Federal Emergency Management Agency (FEMA). Data depicts 100-year and 500-year flood zones as defined by FEMA.

NWI: National Wetlands Inventory. This data, available in select counties across the country, was obtained by EDR in 2002 and 2005 from the U.S. Fish and Wildlife Service.

GOVERNMENT RECORDS SEARCHED / DATA CURRENCY TRACKING

Scanned Digital USGS 7.5' Topographic Map (DRG)
Source: United States Geologic Survey
A digital raster graphic (DRG) is a scanned image of a U.S. Geological Survey topographic map. The map images are made by scanning published paper maps on high-resolution scanners. The raster image is georeferenced and fit to the Universal Transverse Mercator (UTM) projection.

STREET AND ADDRESS INFORMATION

© 2010 Tele Atlas North America, Inc. All rights reserved. This material is proprietary and the subject of copyright protection and other intellectual property rights owned by or licensed to Tele Atlas North America, Inc. The use of this material is subject to the terms of a license agreement. You will be held liable for any unauthorized copying or disclosure of this material.

Exhibit #21 - Johnny F. Smith Business Park - Phase 1 ESA

GEOCHECK®- PHYSICAL SETTING SOURCE ADDENDUM

TARGET PROPERTY ADDRESS

JOHNNY F. SMITH INDUSTRIAL PARK - PHASE 2
501 J. F. SMITH AVENUE
SLIDELL, LA 70460

TARGET PROPERTY COORDINATES

Latitude (North):	30.32290 - 30' 19' 22.4"
Longitude (West):	89.7744 - 89' 46' 27.8"
Universal Tranverse Mercator:	Zone 16
UTM X (Meters):	233229.1
UTM Y (Meters):	3357647.2
Elevation:	20 ft. above sea level

USGS TOPOGRAPHIC MAP

Target Property Map:	30089-C7 SLIDELL, LA
Most Recent Revision:	2002

EDR's GeoCheck Physical Setting Source Addendum is provided to assist the environmental professional in forming an opinion about the impact of potential contaminant migration.

Assessment of the impact of contaminant migration generally has two principle investigative components:

1. Groundwater flow direction, and
2. Groundwater flow velocity.

Groundwater flow direction may be impacted by surface topography, hydrology, hydrogeology, characteristics of the soil, and nearby wells. Groundwater flow velocity is generally impacted by the nature of the geologic strata.

GEOCHECK® - PHYSICAL SETTING SOURCE SUMMARY

GROUNDWATER FLOW DIRECTION INFORMATION

Groundwater flow direction for a particular site is best determined by a qualified environmental professional using site-specific well data. If such data is not reasonably ascertainable, it may be necessary to rely on other sources of information, such as surface topographic information, hydrologic information, hydrogeologic data collected on nearby properties, and regional groundwater flow information (from deep aquifers).

TOPOGRAPHIC INFORMATION

Surface topography may be indicative of the direction of surficial groundwater flow. This information can be used to assist the environmental professional in forming an opinion about the impact of nearby contaminated properties or, should contamination exist on the target property, what downgradient sites might be impacted.

TARGET PROPERTY TOPOGRAPHY

General Topographic Gradient: General SW

SURROUNDING TOPOGRAPHY: ELEVATION PROFILES

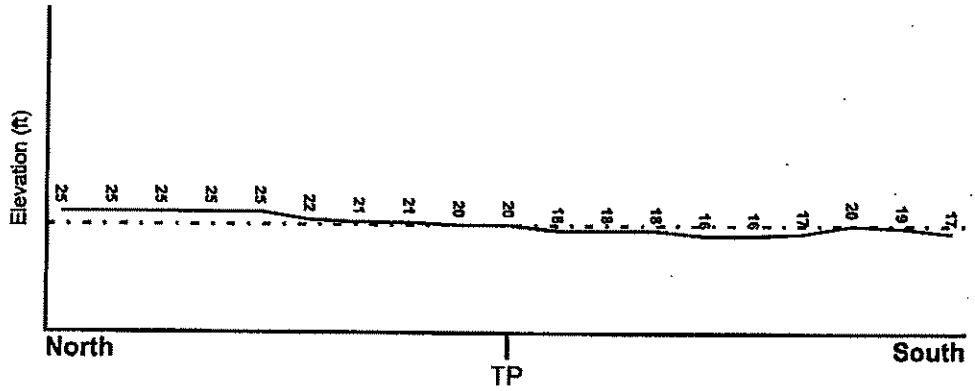

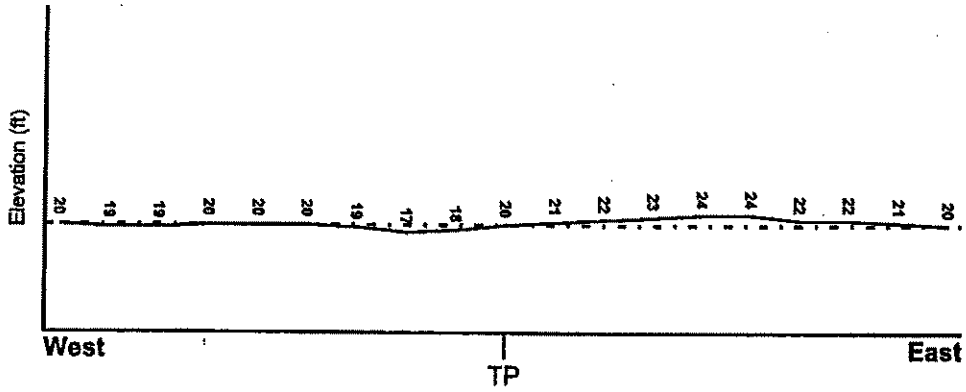

Target Property Elevation: 20 ft.

0 1/2 1 Miles

Source: Topography has been determined from the USGS 7.5' Digital Elevation Model and should be evaluated on a relative (not an absolute) basis. Relative elevation information between sites of close proximity should be field verified.

GEOCHECK® - PHYSICAL SETTING SOURCE SUMMARY

HYDROLOGIC INFORMATION

Surface water can act as a hydrologic barrier to groundwater flow. Such hydrologic information can be used to assist the environmental professional in forming an opinion about the impact of nearby contaminated properties or, should contamination exist on the target property, what downgradient sites might be impacted.

Refer to the Physical Setting Source Map following this summary for hydrologic information (major waterways and bodies of water).

FEMA FLOOD ZONE

Target Property County	FEMA Flood Electronic Data
ST TAMMANY, LA	YES - refer to the Overview Map and Detail Map

Flood Plain Panel at Target Property:	2252050410C - FEMA Q3 Flood data
Additional Panels in search area:	2252050420D - FEMA Q3 Flood data 2202040005B - FEMA Q3 Flood data

NATIONAL WETLAND INVENTORY

NWI Quad at Target Property	NWI Electronic Data Coverage
SLIDELL	YES - refer to the Overview Map and Detail Map

HYDROGEOLOGIC INFORMATION

Hydrogeologic information obtained by installation of wells on a specific site can often be an indicator of groundwater flow direction in the immediate area. Such hydrogeologic information can be used to assist the environmental professional in forming an opinion about the impact of nearby contaminated properties or, should contamination exist on the target property, what downgradient sites might be impacted.

Site-Specific Hydrogeological Data*:

Search Radius:	1.25 miles
Status:	Not found

AQUIFLOW®

Search Radius: 1.000 Mile.

EDR has developed the AQUIFLOW Information System to provide data on the general direction of groundwater flow at specific points. EDR has reviewed reports submitted by environmental professionals to regulatory authorities at select sites and has extracted the date of the report, groundwater flow direction as determined hydrogeologically, and the depth to water table.

MAP ID	LOCATION FROM TP	GENERAL DIRECTION GROUNDWATER FLOW
Not Reported		

* ©1996 Site-specific hydrogeological data gathered by CERCLIS Alerts, Inc., Bainbridge Island, WA. All rights reserved. All of the information and opinions presented are those of the cited EPA report(s), which were completed under a Comprehensive Environmental Response Compensation and Liability Information System (CERCLIS) Investigation.

GEOCHECK® - PHYSICAL SETTING SOURCE SUMMARY

GROUNDWATER FLOW VELOCITY INFORMATION

Groundwater flow velocity information for a particular site is best determined by a qualified environmental professional using site specific geologic and soil strata data. If such data are not reasonably ascertainable, it may be necessary to rely on other sources of information, including geologic age identification, rock stratigraphic unit and soil characteristics data collected on nearby properties and regional soil information. In general, contaminant plumes move more quickly through sandy-gravelly types of soils than silty-clayey types of soils.

GEOLOGIC INFORMATION IN GENERAL AREA OF TARGET PROPERTY

Geologic information can be used by the environmental professional in forming an opinion about the relative speed at which contaminant migration may be occurring.

ROCK STRATIGRAPHIC UNIT

Era:	Cenozoic
System:	Quaternary
Series:	Pleistocene
Code:	Qp *(decoded above as Era, System & Series)*

GEOLOGIC AGE IDENTIFICATION

Category: Stratifed Sequence

Geologic Age and Rock Stratigraphic Unit Source: P.G. Schruben, R.E. Arndt and W.J. Bawiec, Geology of the Conterminous U.S. at 1:2,500,000 Scale - a digital representation of the 1974 P.B. King and H.M. Beikman Map, USGS Digital Data Series DDS - 11 (1994).

DOMINANT SOIL COMPOSITION IN GENERAL AREA OF TARGET PROPERTY

The U.S. Department of Agriculture's (USDA) Soil Conservation Service (SCS) leads the National Cooperative Soil Survey (NCSS) and is responsible for collecting, storing, maintaining and distributing soil survey information for privately owned lands in the United States. A soil map in a soil survey is a representation of soil patterns in a landscape. Soil maps for STATSGO are compiled by generalizing more detailed (SSURGO) soil survey maps. The following information is based on Soil Conservation Service STATSGO data.

Soil Component Name:	OUACHITA
Soil Surface Texture:	silt loam
Hydrologic Group:	Class C - Slow infiltration rates. Soils with layers impeding downward movement of water, or soils with moderately fine or fine textures.
Soil Drainage Class:	Well drained. Soils have intermediate water holding capacity. Depth to water table is more than 6 feet.

Hydric Status: Soil meets the requirements for a hydric soil.

Corrosion Potential - Uncoated Steel:	MODERATE
Depth to Bedrock Min:	> 60 inches
Depth to Bedrock Max:	> 60 inches

GEOCHECK® - PHYSICAL SETTING SOURCE SUMMARY

Soil Layer Information							
	Boundary			Classification			
Layer	Upper	Lower	Soil Texture Class	AASHTO Group	Unified Soil	Permeability Rate (in/hr)	Soil Reaction (pH)
1	0 inches	5 inches	silt loam	Silt-Clay Materials (more than 35 pct. passing No. 200), Silty Soils.	FINE-GRAINED SOILS, Silts and Clays (liquid limit less than 50%), silt.	Max: 2.00 Min: 0.60	Max: 6.00 Min: 4.50
2	5 inches	19 inches	silt loam	Silt-Clay Materials (more than 35 pct. passing No. 200), Silty Soils.	FINE-GRAINED SOILS, Silts and Clays (liquid limit less than 50%), silt.	Max: 2.00 Min: 0.60	Max: 6.00 Min: 4.50
3	19 inches	69 inches	silt loam	Silt-Clay Materials (more than 35 pct. passing No. 200), Silty Soils.	FINE-GRAINED SOILS, Silts and Clays (liquid limit less than 50%), Lean Clay	Max: 0.60 Min: 0.20	Max: 5.50 Min: 4.50
4	69 inches	77 inches	fine sandy loam	Silt-Clay Materials (more than 35 pct. passing No. 200), Silty Soils.	COARSE-GRAINED SOILS, Sands, Sands with fines, Silty Sand.	Max: 6.00 Min: 0.60	Max: 5.50 Min: 4.50

OTHER SOIL TYPES IN AREA

Based on Soil Conservation Service STATSGO data, the following additional subordinant soil types may appear within the general area of target property.

Soil Surface Textures: loam
sandy loam
fine sandy loam

Surficial Soil Types: loam
sandy loam
fine sandy loam

Shallow Soil Types: No Other Soil Types

Deeper Soil Types: sandy loam
loamy sand
silt loam
sand
gravelly - fine sandy loam

GEOCHECK® - PHYSICAL SETTING SOURCE SUMMARY

LOCAL / REGIONAL WATER AGENCY RECORDS

EDR Local/Regional Water Agency records provide water well information to assist the environmental professional in assessing sources that may impact ground water flow direction, and in forming an opinion about the impact of contaminant migration on nearby drinking water wells.

WELL SEARCH DISTANCE INFORMATION

DATABASE	SEARCH DISTANCE (miles)
Federal USGS	1.000
Federal FRDS PWS	Nearest PWS within 1 mile
State Database	1.000

FEDERAL USGS WELL INFORMATION

MAP ID	WELL ID	LOCATION FROM TP
A3	USGS2400147	1/4 - 1/2 Mile SSW
14	USGS2400043	1/4 - 1/2 Mile East
G30	USGS2399835	1/2 - 1 Mile North
I34	USGS2399949	1/2 - 1 Mile NE
O51	USGS2399827	1/2 - 1 Mile NE
P52	USGS2399935	1/2 - 1 Mile ENE
N66	USGS2399717	1/2 - 1 Mile North
O70	USGS2399841	1/2 - 1 Mile NE
V90	USGS2399714	1/2 - 1 Mile NNE
W92	USGS2399877	1/2 - 1 Mile NE

FEDERAL FRDS PUBLIC WATER SUPPLY SYSTEM INFORMATION

MAP ID	WELL ID	LOCATION FROM TP
C11	LA1103135	1/4 - 1/2 Mile East

Note: PWS System location is not always the same as well location.

STATE DATABASE WELL INFORMATION

MAP ID	WELL ID	LOCATION FROM TP
1	LADT30000057538	1/8 - 1/4 Mile NE
2	LADT30000057247	1/8 - 1/4 Mile ENE
A4	LADT30000055865	1/4 - 1/2 Mile SSW
5	LADT30000056648	1/4 - 1/2 Mile ESE
B6	LADT30000056233	1/4 - 1/2 Mile SW
B7	LADT30000056234	1/4 - 1/2 Mile SW
C8	LADT30000057051	1/4 - 1/2 Mile East
C9	1103135001	1/4 - 1/2 Mile East
10	LADT30000057746	1/4 - 1/2 Mile ENE
D12	LADT30000056647	1/4 - 1/2 Mile WSW
B13	LADT30000056189	1/4 - 1/2 Mile SW

GEOCHECK® - PHYSICAL SETTING SOURCE SUMMARY

STATE DATABASE WELL INFORMATION

MAP ID	WELL ID	LOCATION FROM TP
C15	LADT30000057152	1/4 - 1/2 Mile East
D16	LADT30000056442	1/2 - 1 Mile WSW
E17	LADT30000056232	1/2 - 1 Mile WSW
E18	LADT30000056188	1/2 - 1 Mile WSW
E19	LADT30000056187	1/2 - 1 Mile WSW
F20	LADT30000055922	1/2 - 1 Mile SW
21	LADT30000057412	1/2 - 1 Mile ENE
E22	LADT30000056293	1/2 - 1 Mile WSW
23	LADT30000055496	1/2 - 1 Mile SSW
E24	LADT30000056292	1/2 - 1 Mile WSW
E25	LADT30000056231	1/2 - 1 Mile WSW
F26	LADT30000055921	1/2 - 1 Mile SW
27	LADT30000057209	1/2 - 1 Mile West
G28	LADT30000058612	1/2 - 1 Mile North
H29	LADT30000056710	1/2 - 1 Mile WSW
H31	LADT30000056709	1/2 - 1 Mile West
32	LADT30000056291	1/2 - 1 Mile WSW
I33	LADT30000058176	1/2 - 1 Mile NE
J35	LADT30000056971	1/2 - 1 Mile West
J36	LADT30000056972	1/2 - 1 Mile West
37	LADT30000055107	1/2 - 1 Mile SSE
K38	LADT30000054991	1/2 - 1 Mile South
39	LADT30000058750	1/2 - 1 Mile NNE
K40	LADT30000054958	1/2 - 1 Mile South
L41	LADT30000055864	1/2 - 1 Mile WSW
M42	LADT30000056513	1/2 - 1 Mile WSW
43	LADT30000054957	1/2 - 1 Mile South
L44	LADT30000055863	1/2 - 1 Mile WSW
45	LADT30000058883	1/2 - 1 Mile NNE
M46	LADT30000056441	1/2 - 1 Mile WSW
N47	1103110001	1/2 - 1 Mile NNW
48	LADT30000057101	1/2 - 1 Mile West
O49	LADT30000058577	1/2 - 1 Mile NE
P50	LADT30000058010	1/2 - 1 Mile ENE
N53	LADT30000059060	1/2 - 1 Mile North
Q54	LADT30000058341	1/2 - 1 Mile ENE
R55	LADT30000054830	1/2 - 1 Mile SSE
R56	LADT30000054831	1/2 - 1 Mile SSE
R57	LADT30000054828	1/2 - 1 Mile SSE
R58	LADT30000054829	1/2 - 1 Mile SSE
R59	LADT30000054832	1/2 - 1 Mile SSE
R60	LADT30000054836	1/2 - 1 Mile SSE
R61	LADT30000054837	1/2 - 1 Mile SSE
R62	LADT30000054838	1/2 - 1 Mile SSE
R63	LADT30000054833	1/2 - 1 Mile SSE
R64	LADT30000054834	1/2 - 1 Mile SSE
R65	LADT30000054835	1/2 - 1 Mile SSE
Q67	LADT30000058422	1/2 - 1 Mile NE
O68	LADT30000058646	1/2 - 1 Mile NE
P69	LADT30000058177	1/2 - 1 Mile ENE
S71	LADT30000054827	1/2 - 1 Mile SSW
T72	LADT30000055378	1/2 - 1 Mile SW

GEOCHECK® - PHYSICAL SETTING SOURCE SUMMARY

STATE DATABASE WELL INFORMATION

MAP ID	WELL ID	LOCATION FROM TP
T73	LADT30000055337	1/2 - 1 Mile SW
S74	LADT30000054787	1/2 - 1 Mile SSW
S75	LADT30000054788	1/2 - 1 Mile SSW
S76	LADT30000054785	1/2 - 1 Mile SSW
S77	LADT30000054786	1/2 - 1 Mile SSW
S78	LADT30000054789	1/2 - 1 Mile SSW
S79	LADT30000054793	1/2 - 1 Mile SSW
S80	LADT30000054794	1/2 - 1 Mile SSW
S81	LADT30000054792	1/2 - 1 Mile SSW
S82	LADT30000054790	1/2 - 1 Mile SSW
S83	LADT30000054791	1/2 - 1 Mile SSW
84	LADT30000058266	1/2 - 1 Mile ENE
U85	LADT30000057537	1/2 - 1 Mile West
U86	LADT30000057536	1/2 - 1 Mile West
V87	LADT30000059029	1/2 - 1 Mile NNE
W88	LADT30000058845	1/2 - 1 Mile NE
W89	LADT30000058846	1/2 - 1 Mile NE
91	LADT30000054826	1/2 - 1 Mile SSW
V93	LADT30000059061	1/2 - 1 Mile NNE

OTHER STATE DATABASE INFORMATION

STATE OIL/GAS WELL INFORMATION

MAP ID	WELL ID	LOCATION FROM TP
1	LAOG50000095356	1/2 - 1 Mile SSE
2	LAOG50000095869	1/2 - 1 Mile ESE

Exhibit #21 - Johnny F. Smith Business Park - Phase 1 ESA

PHYSICAL SETTING SOURCE MAP - 3016898.2s

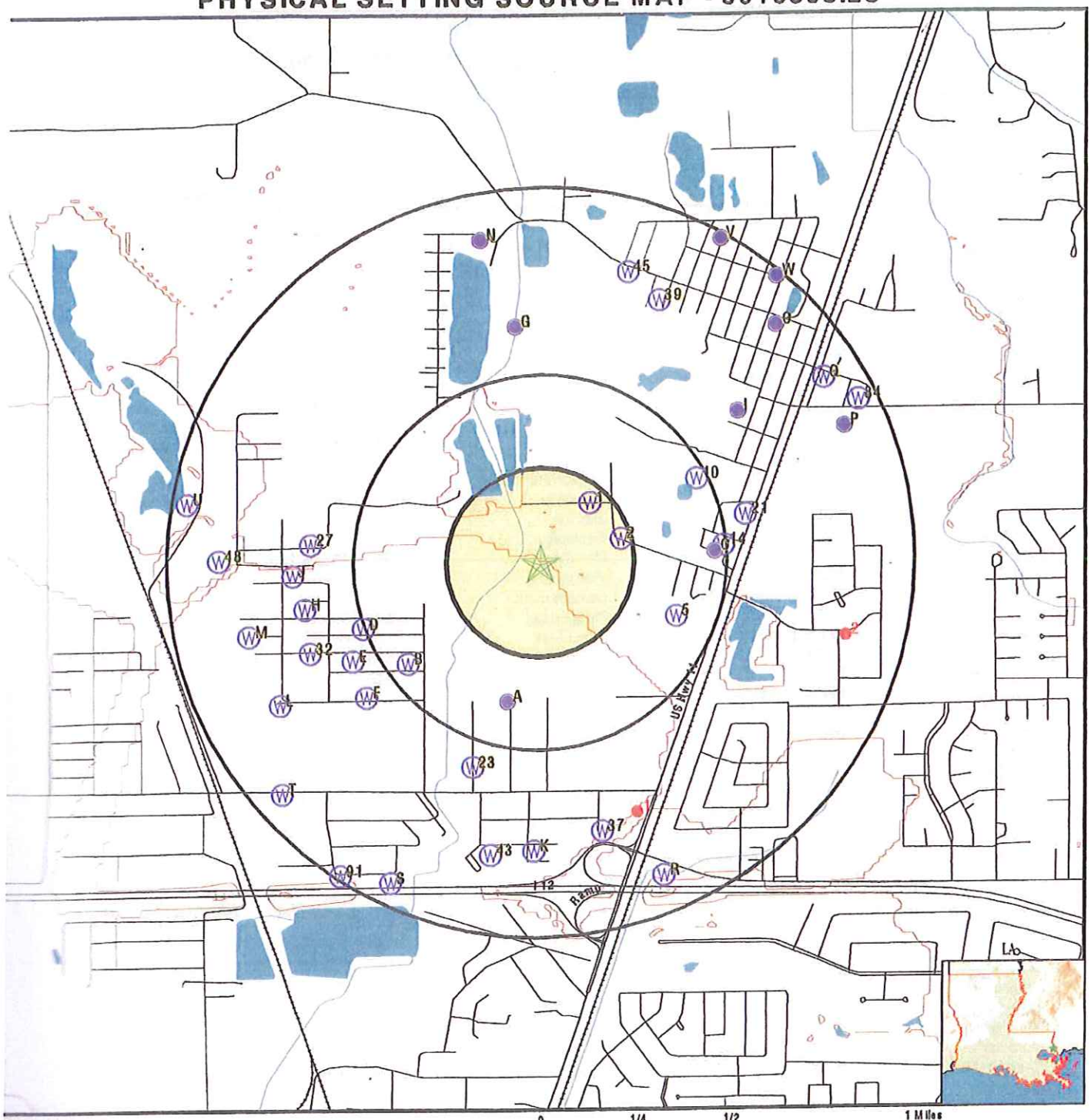

0 1/4 1/2 1 Miles

- County Boundary
- Major Roads
- Contour Lines
- Earthquake epicenter, Richter 5 or greater
- Water Wells
- Public Water Supply Wells
- Cluster of Multiple Icons

- Groundwater Flow Direction
- (GI) Indeterminate Groundwater Flow at Location
- (GV) Groundwater Flow Varies at Location
- (HD) Closest Hydrogeological Data
- Oil, gas or related wells

N

SITE NAME: Johnny F. Smith Industrial Park - Phase 2 ADDRESS: 501 J. F. Smith Avenue Slidell LA 70460 LAT/LONG: 30.3229 / 89.7744	CLIENT: Coastal Plains Consulting, LLC CONTACT: Susan Lambou INQUIRY #: 3016898.2s DATE: March 17, 2011 3:18 pm

Copyright © 2011 EDR, Inc. © 2010 Tele Atlas Rel. 07/2009.

GEOCHECK® - PHYSICAL SETTING SOURCE MAP FINDINGS

Map ID Direction Distance Elevation		Database	EDR ID Number
1 NE 1/8 - 1/4 Mile Higher		LA WELLS	LADT30000057538

Old :	0		
Longitude:	-89.7722		
Latitude:	30.3252		
Avail info:	W	Available :	D W
Bio analys:	Not Reported	Casing dia:	2
Casing mat:	PLASTIC	Chem analy:	Not Reported
Comments 1:	Not Reported		
Date compl:	01/97	Date measu:	01/26/97
Date of ad:	06/04/2001	Date plugg:	Not Reported
Date regis:	05/97	Drawdown:	Not Reported
Drill log:	D	Drillers n:	PENTON, BUD
Drillers 1:	100	Elec log:	Not Reported
Elevation:	19	Geologic u:	112PNCLU
Hole depth:	625	Identifica:	301931089462001
Local well:	11334Z	Mechanic a:	Not Reported
Owners nam:	MONTGOMERY, P	Owners num:	Not Reported
Parish num:	103	Plugged by:	Not Reported
Plugged 1:	Not Reported	Pump test:	Not Reported
Quad num:	158D	Range:	14E
Screen dia:	2	Screen int:	615-625
Section:	027	Serial num:	Not Reported
Source of :	D	State code:	22
Township:	08S		
Water leve:	9		
Well depth:	625	Well subuse:	--
Well use:	Domestic	Yield:	Not Reported
Site id:	LADT30000057538		

2 ENE 1/8 - 1/4 Mile Higher		LA WELLS	LADT30000057247

Old :	0		
Longitude:	-89.7708		
Latitude:	30.3238		
Avail info:	W	Available :	D W
Bio analys:	Not Reported	Casing dia:	2
Casing mat:	PLASTIC	Chem analy:	Not Reported
Comments 1:	Not Reported		
Date compl:	07/00	Date measu:	07/20/00
Date of ad:	08/22/2001	Date plugg:	Not Reported
Date regis:	08/00	Drawdown:	Not Reported
Drill log:	D	Drillers n:	ANTHON
Drillers 1:	014	Elec log:	Not Reported
Elevation:	20	Geologic u:	121PNCLL
Hole depth:	940	Identifica:	301926089461501
Local well:	14422Z	Mechanic a:	Not Reported
Owners nam:	SARCHET, DENNIS	Owners num:	Not Reported
Parish num:	103	Plugged by:	Not Reported
Plugged 1:	Not Reported	Pump test:	Not Reported
Quad num:	158D	Range:	14E
Screen dia:	2	Screen int:	920-940

GEOCHECK® - PHYSICAL SETTING SOURCE MAP FINDINGS

Section:	026	Serial num:	Not Reported
Source of :	D	State code:	22
Township:	08S		
Water leve:	0		
Well depth:	940	Well subuse:	--
Well use:	Domestic	Yield:	Not Reported
Site id:	LADT30000057247		

A3
SSW
1/4 - 1/2 Mile
Lower

FED USGS **USGS2400147**

Agency cd:	USGS	Site no:	301903089463301
Site name:	ST- 912		
Latitude:	301903	EDR Site Id:	USGS2400147
Longitude:	0894633	Dec lat:	30.31769394
Dec lon:	-89.77589728	Coor meth:	M
Coor accr:	S	Latlong datum:	NAD27
Dec latlong datum:	NAD83	District:	22
State:	22	County:	103
Country:	US	Land net:	SES 27T 8S R14E
Location map:	SLIDELL 158D	Map scale:	24000
Altitude:	17.		
Altitude method:	Interpolated from topographic map		
Altitude accuracy:	2.5		
Altitude datum:	National Geodetic Vertical Datum of 1929		
Hydrologic:	Liberty BayouTchefuncta. Louisiana. Area = 708 sq.mi.		
Topographic:	Not Reported		
Site type:	Ground-water other than Spring	Date construction:	19860904
Date inventoried:	19860905	Mean greenwich time offset:	CST
Local standard time flag:	Y		
Type of ground water site:	Single well, other than collector or Ranney type		
Aquifer Type:	Not Reported		
Aquifer:	UPLAND TERRACE AQUIFER		
Well depth:	120.	Hole depth:	120.
Source of depth data:	driller		
Project number:	Not Reported		
Real time data flag:	0	Daily flow data begin date:	0000-00-00
Daily flow data end date:	0000-00-00	Daily flow data count:	0
Peak flow data begin date:	0000-00-00	Peak flow data end date:	0000-00-00
Peak flow data count:	0	Water quality data begin date:	0000-00-00
Water quality data end date:	0000-00-00	Water quality data count:	0
Ground water data begin date:	1986-09-04	Ground water data end date:	1986-09-04
Ground water data count:	1		

Ground-water levels, Number of Measurements: 1

Date	Feet below Surface	Feet to Sealevel
1986-09-04	6.	

A4
SSW
1/4 - 1/2 Mile
Lower

LA WELLS **LADT30000055865**

GEOCHECK® - PHYSICAL SETTING SOURCE MAP FINDINGS

Oid :	0		
Longitude:	-89.7758		
Latitude:	30.3174		
Avail info:	W	Available :	D W
Bio analys:	Not Reported	Casing dia:	6
Casing mat:	PLASTIC	Chem analy:	Not Reported
Comments 1:	Not Reported		
Date compl:	09/86	Date measu:	09/04/86
Date of ad:	01/05/1993	Date plugg:	Not Reported
Date regis:	12/86	Drawdown:	Not Reported
Drill log:	D	Drillers n:	ANTHON
Drillers 1:	014	Elec log:	Not Reported
Elevation:	17	Geologic u:	112UPTC
Hole depth:	120	Identifica:	301903089463301
Local well:	- 912	Mechanic a:	Not Reported
Owners nam:	JIMCO CONCRETE	Owners num:	Not Reported
Parish num:	103	Plugged by:	Not Reported
Plugged 1:	Not Reported	Pump test:	Not Reported
Quad num:	158D	Range:	14E
Screen dia:	4	Screen int:	100-120
Section:	027	Serial num:	Not Reported
Source of :	D	State code:	22
Township:	08S		
Water leve:	6		
Well depth:	120	Well subuse:	Other
Well use:	Industrial	Yield:	160
Site Id:	LADT30000055865		

5
ESE
1/4 - 1/2 Mile
Higher

LA WELLS **LADT30000056648**

Oid :	0		
Longitude:	-89.7683		
Latitude:	30.3208		
Avail info:	Not Reported	Available :	D
Bio analys:	Not Reported	Casing dia:	2
Casing mat:	PLASTIC	Chem analy:	Not Reported
Comments 1:	Not Reported		
Date compl:	05/89	Date measu:	Not Reported
Date of ad:	06/28/1990	Date plugg:	Not Reported
Date regis:	05/89	Drawdown:	Not Reported
Drill log:	D	Drillers n:	CHABRECK
Drillers 1:	036	Elec log:	Not Reported
Elevation:	20	Geologic u:	112PNCLU
Hole depth:	520	Identifica:	301915089460601
Local well:	-6620Z	Mechanic a:	Not Reported
Owners nam:	MOORE, ELLEN	Owners num:	Not Reported
Parish num:	103	Plugged by:	Not Reported
Plugged 1:	Not Reported	Pump test:	Not Reported
Quad num:	158D	Range:	14E
Screen dia:	2	Screen int:	500-520

GEOCHECK® - PHYSICAL SETTING SOURCE MAP FINDINGS

Section:	026	Serial num:	Not Reported
Source of :	Not Reported	State code:	22
Township:	08S		
Water leve:	0		
Well depth:	520	Well subuse:	--
Well use:	Domestic	Yield:	Not Reported
Site id:	LADT30000056648		

B6
SW
1/4 - 1/2 Mile
Lower

LA WELLS **LADT30000056233**

Old :	0		
Longitude:	-89.7799		
Latitude:	30.3191		
Avail info:	W	Available :	D W
Bio analys:	Not Reported	Casing dia:	2
Casing mat:	PLASTIC	Chem analy:	Not Reported
Comments 1:	Not Reported		
Date compl:	07/97	Date measu:	07/01/97
Date of ad:	06/04/2001	Date plugg:	Not Reported
Date regis:	07/97	Drawdown:	Not Reported
Drill log:	D	Drillers n:	CHABRECK
Drillers 1:	036	Elec log:	Not Reported
Elevation:	17	Geologic u:	121PNCLL
Hole depth:	800	Identifica:	301909089464802
Local well:	11504Z	Mechanic a:	Not Reported
Owners nam:	GIBSON, VINCE	Owners num:	Not Reported
Parish num:	103	Plugged by:	Not Reported
Plugged 1:	Not Reported	Pump test:	Not Reported
Quad num:	158D	Range:	14E
Screen dia:	2	Screen int:	770-800
Section:	027	Serial num:	Not Reported
Source of :	D	State code:	22
Township:	08S		
Water leve:	5		
Well depth:	800	Well subuse:	--
Well use:	Domestic	Yield:	Not Reported
Site id:	LADT30000056233		

B7
SW
1/4 - 1/2 Mile
Lower

LA WELLS **LADT30000056234**

Old :	0		
Longitude:	-89.7799		
Latitude:	30.3191		
Avail info:	Not Reported	Available :	Not Reported
Bio analys:	Not Reported	Casing dia:	1.50
Casing mat:	METAL	Chem analy:	Not Reported
Comments 1:	Not Reported		
Date compl:	Not Reported	Date measu:	Not Reported
Date of ad:	06/04/2001	Date plugg:	08/97
Date regis:	Not Reported	Drawdown:	Not Reported

GEOCHECK® - PHYSICAL SETTING SOURCE MAP FINDINGS

Drill log:	Not Reported	Drillers n:	UNKNOWN
Drillers 1:	000	Elec log:	Not Reported
Elevation:	17	Geologic u:	112UPTC
Hole depth:	0	Identifica:	301909089484801
Local well:	11612Z	Mechanic a:	Not Reported
Owners nam:	GIBSON, VINCE	Owners num:	Not Reported
Parish num:	103	Plugged by:	CHABRECK
Plugged 1:	036	Pump test:	Not Reported
Quad num:	158D	Range:	14E
Screen dia:	Not Reported	Screen int:	Not Reported
Section:	027	Serial num:	Not Reported
Source of :	Not Reported	State code:	22
Township:	08S		
Water leve:	0		
Well depth:	180	Well subuse:	Plugged
Well use:	Domestic	Yield:	Not Reported
Site id:	LADT30000056234		

C8
East
1/4 - 1/2 Mile
Higher

LA WELLS **LADT30000057051**

Old :	0		
Longitude:	-89.7672		
Latitude:	30.3227		
Avail info:	W	Available :	D W
Bio analys:	Not Reported	Casing dia:	2
Casing mat:	PLASTIC	Chem analy:	Not Reported
Comments 1:	Not Reported		
Date compl:	10/96	Date measu:	10/28/96
Date of ad:	06/04/2001	Date plugg:	Not Reported
Date regis:	12/96	Drawdown:	Not Reported
Drill log:	D	Drillers n:	CHABRECK
Drillers 1:	036	Elec log:	Not Reported
Elevation:	20	Geologic u:	121PNCLL
Hole depth:	760	Identifica:	301922089460201
Local well:	10948Z	Mechanic a:	Not Reported
Owners nam:	CASBORN, GWEN	Owners num:	Not Reported
Parish num:	103	Plugged by:	Not Reported
Plugged 1:	Not Reported	Pump test:	Not Reported
Quad num:	158D	Range:	14E
Screen dia:	2	Screen int:	740-760
Section:	026	Serial num:	Not Reported
Source of :	D	State code:	22
Township:	08S		
Water leve:	1		
Well depth:	760	Well subuse:	--
Well use:	Domestic	Yield:	Not Reported
Site id:	LADT30000057051		

C9
East
1/4 - 1/2 Mile
Higher

LA WELLS **1103135001**

GEOCHECK® - PHYSICAL SETTING SOURCE MAP FINDINGS

Site Name:	#1		
Site ID:	001		
Public Water Sys. ID:	1103135	Source:	MEMO
Latitude/Longitude:	3019246 / 8945594	Total Depth:	Not Reported
Diameter:	Not Reported	Capacity:	0
Supply Name:	STONE'S THROW APARTMENTS 11890 BOYLAN AVE BATON ROUGE, LA 70809		
Parish:	ST TAMMANY	FIPS County Code:	103
Owner:	DOYLE WHITTINGTON	System Type:	Comm
Contact1:	MILTON HARRIS		
Telephone1:	(504) 219 - 9191		
Contact2:	PAT & DALE RICHARDSON		
Telephone2:	Not Reported		

10
ENE
1/4 - 1/2 Mile
Higher

LA WELLS **LADT30000057746**

Old :	0		
Longitude:	-89.7674		
Latitude:	30.3261		
Avail info:	W	Available :	D W
Bio analys:	Not Reported	Casing dia:	3
Casing mat:	PLASTIC	Chem analy:	Not Reported
Comments 1:	Not Reported		
Date compl:	10/97	Date measu:	10/03/97
Date of ad:	06/04/2001	Date plugg:	Not Reported
Date regis:	10/97	Drawdown:	Not Reported
Drill log:	D	Drillers n:	PENTON, BUD
Drillers 1:	100	Elec log:	Not Reported
Elevation:	22	Geologic u:	121PNCLL
Hole depth:	860	Identifica:	301934089460301
Local well:	11682Z	Mechanic a:	Not Reported
Owners nam:	SANDERS, MAX	Owners num:	Not Reported
Parish num:	103	Plugged by:	Not Reported
Plugged 1:	Not Reported	Pump test:	Not Reported
Quad num:	158D	Range:	14E
Screen dia:	3	Screen int:	850-860
Section:	026	Serial num:	Not Reported
Source of :	D	State code:	22
Township:	08S		
Water leve:	1		
Well depth:	860	Well subuse:	--
Well use:	Domestic	Yield:	Not Reported
Site id:	LADT30000057746		

C11
East
1/4 - 1/2 Mile
Higher

FRDS PWS **LA1103135**

GEOCHECK® - PHYSICAL SETTING SOURCE MAP FINDINGS

Pwsid:	LA1103135	Epa region:	06
State:	LA	County:	St. Tammany
Pws name:	STONESTHROW APARTMENTS		
Population Served:	150	Pwssvcconn:	67
PWS Source:	Groundwater		
Pws type:	CWS		
Status:	Active	Owner type:	Fed_Govt
Facility id:	4218		
Facility name:	#1		
Facility type:	Treatment_plant	Treatment process:	hypochlorination, post
Treatment objective:	disinfection		
Contact name:	WHITTINGTON, ROBERT		
Original name:	WHITTINGTON, ROBERT		
Contact phone:	225-751-9200	Contact address1:	STONESTHROW APARTMENTS
Contact address2:	11890 BOYLAN AVE		
Contact city:	BATON ROUGE		
Contact zip:	70809		

Pwsid:	LA1103135	Epa region:	06
State:	LA	County:	St. Tammany
Pws name:	STONESTHROW APARTMENTS		
Population Served:	150	Pwssvcconn:	67
PWS Source:	Groundwater		
Pws type:	CWS		
Status:	Active	Owner type:	Fed_Govt
Facility id:	7535		
Facility name:	TAP @ STONESTHROW WELL #1		
Facility type:	Well	Treatment process:	hypochlorination, post
Treatment objective:	disinfection		
Contact name:	WHITTINGTON, ROBERT		
Original name:	WHITTINGTON, ROBERT		
Contact phone:	225-751-9200	Contact address1:	STONESTHROW APARTMENTS
Contact address2:	11890 BOYLAN AVE		
Contact city:	BATON ROUGE		
Contact zip:	70809		

Pwsid:	LA1103135	Epa region:	06
State:	LA	County:	St. Tammany
Pws name:	STONESTHROW APARTMENTS		
Population Served:	150	Pwssvcconn:	67
PWS Source:	Groundwater		
Pws type:	CWS		
Status:	Active	Owner type:	Fed_Govt
Facility id:	9260		
Facility name:	STONE'S THROW APARTMENTS		
Facility type:	Distribution_system_zone	Treatment process:	hypochlorination, post
Treatment objective:	disinfection		
Contact name:	WHITTINGTON, ROBERT		
Original name:	WHITTINGTON, ROBERT		
Contact phone:	225-751-9200	Contact address1:	STONESTHROW APARTMENTS
Contact address2:	11890 BOYLAN AVE		
Contact city:	BATON ROUGE		
Contact zip:	70809		

PWS ID:	LA1103135		
Date Initiated:	Not Reported	Date Deactivated:	Not Reported
PWS Name:	STONE'S THROW APARTMENTS 11890 BOYLAN AVE BATON ROUGE, LA 70809		

GEOCHECK® - PHYSICAL SETTING SOURCE MAP FINDINGS

Addressee / Facility:	Operator MILTON HARRIS		
Addressee / Facility:	System Owner/Responsible Party PAT & DALE RICHARDSON		
Facility Latitude:	30 19 24.0000	Facility Longitude:	89 45 59.0000
City Served:	Not Reported		
Treatment Class:	Untreated	Population:	150

Violations information not reported.

ENFORCEMENT INFORMATION:

Truedate:	03/31/2009	Pwsid:	LA1103135
Pwsname:	STONESTHROW APARTMENTS		
Retpopsrvd:	150	Pwstypecod:	C
Violid:	107	Contaminant:	TTHM
Viol. Type:	Monitoring and Reporting Stage 1		
Compiperbe:	1/1/2006 0:00:00		
Compiperen:	12/31/2006 0:00:00	Enfdate:	11/21/2007 0:00:00
Enf action:	State Compliance Achieved		
Violmeasur:	Not Reported		
Truedate:	03/31/2009	Pwsid:	LA1103135
Pwsname:	STONESTHROW APARTMENTS		
Retpopsrvd:	150	Pwstypecod:	C
Violid:	207	Contaminant:	2456
Viol. Type:	Monitoring and Reporting Stage 1		
Compiperbe:	1/1/2006 0:00:00		
Compiperen:	12/31/2006 0:00:00	Enfdate:	11/21/2007 0:00:00
Enf action:	State Compliance Achieved		
Violmeasur:	Not Reported		

CONTACT INFORMATION:

Name:	STONESTHROW APARTMENTS	Population:	150
Contact:	WHITTINGTON, ROBERT	Phone:	225-751-9200
Address:	STONESTHROW APARTMENTS		
Address 2:	11890 BOYLAN AVE BATON ROUGE, LA 70809		

D12
WSW
1/4 - 1/2 Mile
Lower

LA WELLS **LADT30000056647**

Oid :	0		
Longitude:	-89.7822		
Latitude:	30.3208		
Avail info:	W	Available :	D W
Bio analys:	Not Reported	Casing dia:	2
Casing mat:	PLASTIC	Chem analy:	Not Reported
Comments 1:	Not Reported		
Date compl:	08/99	Date measu:	08/24/99
Date of ad:	08/02/2001	Date plugg:	Not Reported
Date regis:	08/00	Drawdown:	Not Reported

GEOCHECK® - PHYSICAL SETTING SOURCE MAP FINDINGS

Drill log:	D	Drillers n:	ANTHON
Drillers 1:	014	Elec log:	Not Reported
Elevation:	20	Geologic u:	121PNCLL
Hole depth:	860	Identifica:	301915089465601
Local well:	14420Z	Mechanic a:	Not Reported
Owners nam:	HARRIS, BEVERLY	Owners num:	Not Reported
Parish num:	103	Plugged by:	Not Reported
Plugged 1:	Not Reported	Pump test:	Not Reported
Quad num:	158D	Range:	14E
Screen dia:	2	Screen int:	840-860
Section:	027	Serial num:	Not Reported
Source of :	D	State code:	22
Township:	08S		
Water leve:	2		
Well depth:	860	Well subuse:	--
Well use:	Domestic	Yield:	Not Reported
Site Id:	LADT30000056647		

B13
SW
1/4 - 1/2 Mile
Lower

LA WELLS **LADT30000056189**

Oid :	0		
Longitude:	-89.7811		
Latitude:	30.3188		
Avail info:	W	Available :	D W
Bio analys:	Not Reported	Casing dia:	2
Casing mat:	PLASTIC	Chem analy:	Not Reported
Comments 1:	Not Reported		
Date compl:	04/03	Date measu:	04/29/03
Date of ad:	01/26/2004	Date plugg:	Not Reported
Date regis:	05/03	Drawdown:	Not Reported
Drill log:	D	Drillers n:	CHABRECK
Drillers 1:	036	Elec log:	Not Reported
Elevation:	20	Geologic u:	00000000
Hole depth:	630	Identifica:	301908089465201
Local well:	16775Z	Mechanic a:	Not Reported
Owners nam:	PATTERSON, JOHN	Owners num:	Not Reported
Parish num:	103	Plugged by:	Not Reported
Plugged 1:	Not Reported	Pump test:	Not Reported
Quad num:	158D	Range:	14E
Screen dia:	2	Screen int:	610-630
Section:	027	Serial num:	Not Reported
Source of :	D	State code:	22
Township:	08S		
Water leve:	4		
Well depth:	630	Well subuse:	--
Well use:	Domestic	Yield:	Not Reported
Site Id:	LADT30000056189		

14
East
1/4 - 1/2 Mile
Higher

FED USGS **USGS2400043**

GEOCHECK® - PHYSICAL SETTING SOURCE MAP FINDINGS

Agency cd:	USGS	Site no:	301924089455801
Site name:	ST- 913		
Latitude:	301924	EDR Site Id:	USGS2400043
Longitude:	0894558	Dec lat:	30.32352712
Dec lon:	-89.76617477	Coor meth:	M
Coor accr:	S	Latlong datum:	NAD27
Dec latlong datum:	NAD83	District:	22
State:	22	County:	103
Country:	US	Land net:	NWS 26T 8S R14E
Location map:	SLIDELL 158D	Map scale:	24000
Altitude:	23.		
Altitude method:	Interpolated from topographic map		
Altitude accuracy:	2.5		
Altitude datum:	National Geodetic Vertical Datum of 1929		
Hydrologic:	Liberty BayouTchefuncta. Louisiana. Area = 708 sq.mi.		
Topographic:	Not Reported		
Site type:	Ground-water other than Spring	Date construction:	19861119
Date inventoried:	19861210	Mean greenwich time offset:	CST
Local standard time flag:	Y		
Type of ground water site:	Single well, other than collector or Ranney type		
Aquifer Type:	Not Reported		
Aquifer:	LOWER PONCHATOULA AQUIFER		
Well depth:	770.	Hole depth:	770.
Source of depth data:	driller		
Project number:	Not Reported		
Real time data flag:	0	Daily flow data begin date:	0000-00-00
Daily flow data end date:	0000-00-00	Daily flow data count:	0
Peak flow data begin date:	0000-00-00	Peak flow data end date:	0000-00-00
Peak flow data count:	0	Water quality data begin date:	0000-00-00
Water quality data end date:	0000-00-00	Water quality data count:	0
Ground water data begin date:	1986-11-19	Ground water data end date:	1986-11-19
Ground water data count:	1		

Ground-water levels, Number of Measurements: 1

Date	Feet below Surface	Feet to Sealevel
1986-11-19	6.	

C15
East
1/4 - 1/2 Mile
Higher

LA WELLS **LADT30000057152**

Old :	0		
Longitude:	-89.7661		
Latitude:	30.3233		
Avail info:	W	Available :	D W
Bio analys:	Not Reported	Casing dia:	4X3
Casing mat:	METAL	Chem analy:	Not Reported
Comments 1:	Not Reported		
Date compl:	11/86	Date measu:	11/19/86
Date of ad:	05/18/1989	Date plugg:	Not Reported
Date regis:	12/86	Drawdown:	Not Reported

GEOCHECK® - PHYSICAL SETTING SOURCE MAP FINDINGS

Drill log:	D	Drillers n:	CHABRECK
Drillers 1:	036	Elec log:	Not Reported
Elevation:	23	Geologic u:	121PNCLL
Hole depth:	770	Identifica:	301924089455801
Local well:	- 913	Mechanic a:	Not Reported
Owners nam:	STONE THROW APT	Owners num:	Not Reported
Parish num:	103	Plugged by:	Not Reported
Plugged 1:	Not Reported	Pump test:	Not Reported
Quad num:	158D	Range:	14E
Screen dia:	3	Screen int:	740-770
Section:	026	Serial num:	Not Reported
Source of :	D	State code:	22
Township:	08S		
Water leve:	6		
Well depth:	770	Well subuse:	Commercial
Well use:	Public Supply	Yield:	125
Site id:	LADT30000057152		

D16
WSW
1/2 - 1 Mile
Lower

LA WELLS **LADT30000056442**

Oid :	0		
Longitude:	-89.7824		
Latitude:	30.3199		
Avail info:	W	Available :	D W
Bio analys:	Not Reported	Casing dia:	2
Casing mat:	PLASTIC	Chem analy:	Not Reported
Comments 1:	Not Reported		
Date compl:	10/02	Date measu:	10/08/02
Date of ad:	05/13/2003	Date plugg:	Not Reported
Date regis:	11/02	Drawdown:	Not Reported
Drill log:	D	Drillers n:	WATER WORKS
Drillers 1:	218	Elec log:	Not Reported
Elevation:	20	Geologic u:	00000000
Hole depth:	550	Identifica:	301912089465701
Local well:	16400Z	Mechanic a:	Not Reported
Owners nam:	BOULARD, D	Owners num:	Not Reported
Parish num:	103	Plugged by:	Not Reported
Plugged 1:	Not Reported	Pump test:	Not Reported
Quad num:	158D	Range:	14E
Screen dia:	2	Screen int:	530-550
Section:	027	Serial num:	Not Reported
Source of :	D	State code:	22
Township:	08S		
Water leve:	11		
Well depth:	550	Well subuse:	–
Well use:	Domestic	Yield:	Not Reported
Site id:	LADT30000056442		

E17
WSW
1/2 - 1 Mile
Lower

LA WELLS **LADT30000056232**

GEOCHECK® - PHYSICAL SETTING SOURCE MAP FINDINGS

Oid :	0		
Longitude:	-89.7822		
Latitude:	30.3191		
Avail info:	W	Available :	D W
Bio analys:	Not Reported	Casing dia:	2
Casing mat:	PLASTIC	Chem analy:	Not Reported
Comments 1:	Not Reported		
Date compl:	06/96	Date measu:	06/01/96
Date of ad:	06/04/2001	Date plugg:	Not Reported
Date regis:	07/96	Drawdown:	Not Reported
Drill log:	D	Drillers n:	PENTON (WALTER)
Drillers 1:	101	Elec log:	Not Reported
Elevation:	17	Geologic u:	121PNCLL
Hole depth:	820	Identifica:	301909089465601
Local well:	10670Z	Mechanic a:	Not Reported
Owners nam:	SNYDER, JACOB	Owners num:	Not Reported
Parish num:	103	Plugged by:	Not Reported
Plugged 1:	Not Reported	Pump test:	Not Reported
Quad num:	158D	Range:	14E
Screen dia:	2	Screen int:	800-820
Section:	027	Serial num:	Not Reported
Source of :	D	State code:	22
Township:	08S		
Water leve:	0		
Well depth:	820	Well subuse:	--
Well use:	Domestic	Yield:	Not Reported
Site id:	LADT30000056232		

E18
WSW
1/2 - 1 Mile
Lower

LA WELLS **LADT30000056188**

Oid :	0		
Longitude:	-89.7824		
Latitude:	30.3188		
Avail info:	Not Reported	Available :	Not Reported
Bio analys:	Not Reported	Casing dia:	2
Casing mat:	METAL	Chem analy:	Not Reported
Comments 1:	Not Reported		
Date compl:	1964	Date measu:	Not Reported
Date of ad:	03/09/1995	Date plugg:	11/94
Date regis:	06/94	Drawdown:	Not Reported
Drill log:	Not Reported	Drillers n:	UNKNOWN
Drillers 1:	000	Elec log:	Not Reported
Elevation:	17	Geologic u:	112UPTC
Hole depth:	0	Identifica:	301908089465702
Local well:	-9075Z	Mechanic a:	Not Reported
Owners nam:	POLAND, BURKLEY	Owners num:	Not Reported
Parish num:	103	Plugged by:	CHABRECK
Plugged 1:	036	Pump test:	Not Reported
Quad num:	158D	Range:	14E
Screen dia:	Not Reported	Screen int:	Not Reported

GEOCHECK® - PHYSICAL SETTING SOURCE MAP FINDINGS

Section:	027	Serial num:	Not Reported
Source of :	Not Reported	State code:	22
Township:	08S		
Water leve:	0		
Well depth:	60	Well subuse:	Plugged
Well use:	Domestic	Yield:	Not Reported
Site Id:	LADT30000056188		

E19
WSW
1/2 - 1 Mile
Lower

LA WELLS **LADT30000056187**

Old :	0		
Longitude:	-89.7824		
Latitude:	30.3188		
Avail info:	W	Available :	D W
Bio analys:	Not Reported	Casing dia:	2
Casing mat:	PLASTIC	Chem analy:	Not Reported
Comments 1:	Not Reported		
Date compl:	06/93	Date measu:	06/25/93
Date of ad:	03/09/1995	Date plugg:	Not Reported
Date regis:	07/93	Drawdown:	Not Reported
Drill log:	D	Drillers n:	PENTON, BUD
Drillers 1:	100	Elec log:	Not Reported
Elevation:	17	Geologic u:	112PNCLU
Hole depth:	530	Identifica:	301908089465701
Local well:	-8485Z	Mechanic a:	Not Reported
Owners nam:	POLAND, BURKLEY	Owners num:	Not Reported
Parish num:	103	Plugged by:	Not Reported
Plugged 1:	Not Reported	Pump test:	Not Reported
Quad num:	158D	Range:	14E
Screen dia:	2	Screen int:	520-530
Section:	027	Serial num:	Not Reported
Source of :	D	State code:	22
Township:	08S		
Water leve:	7		
Well depth:	530	Well subuse:	--
Well use:	Domestic	Yield:	Not Reported
Site Id:	LADT30000056187		

F20
SW
1/2 - 1 Mile
Lower

LA WELLS **LADT30000055922**

Old :	0		
Longitude:	-89.7816		
Latitude:	30.3177		
Avail info:	W	Available :	W
Bio analys:	Not Reported	Casing dia:	Not Reported
Casing mat:	Not Reported	Chem analy:	Not Reported
Comments 1:	Not Reported		
Date compl:	Not Reported	Date measu:	03/24/78
Date of ad:	03/27/1991	Date plugg:	Not Reported
Date regis:	02/91	Drawdown:	Not Reported

GEOCHECK® - PHYSICAL SETTING SOURCE MAP FINDINGS

Drill log:	Not Reported	Drillers n:	UNKNOWN
Drillers 1:	000	Elec log:	Not Reported
Elevation:	18	Geologic u:	112PNCLU
Hole depth:	652	Identifica:	301904089465401
Local well:	-7245Z	Mechanic a:	Not Reported
Owners nam:	TULLIS, ALBERT	Owners num:	Not Reported
Parish num:	103	Plugged by:	Not Reported
Plugged 1:	Not Reported	Pump test:	Not Reported
Quad num:	158D	Range:	14E
Screen dia:	Not Reported	Screen int:	Not Reported
Section:	027	Serial num:	Not Reported
Source of :	Z	State code:	22
Township:	08S		
Water leve:	8		
Well depth:	652	Well subuse:	--
Well use:	Domestic	Yield:	Not Reported
Site Id:	LADT30000055922		

21
ENE
1/2 - 1 Mile
Higher

LA WELLS **LADT30000057412**

Old :	0		
Longitude:	-89.7652		
Latitude:	30.3247		
Avail info:	W	Available :	D W
Bio analys:	Not Reported	Casing dia:	2
Casing mat:	PLASTIC	Chem analy:	Not Reported
Comments 1:	Not Reported		
Date compl:	06/86	Date measu:	06/27/86
Date of ad:	06/27/1991	Date plugg:	Not Reported
Date regis:	07/86	Drawdown:	Not Reported
Drill log:	D	Drillers n:	PENTON, BUD
Drillers 1:	100	Elec log:	Not Reported
Elevation:	22	Geologic u:	112UPTC
Hole depth:	345	Identifica:	301929089455501
Local well:	-5560Z	Mechanic a:	Not Reported
Owners nam:	BIOCE, WAYNE	Owners num:	Not Reported
Parish num:	103	Plugged by:	Not Reported
Plugged 1:	Not Reported	Pump test:	Not Reported
Quad num:	158D	Range:	14E
Screen dia:	2	Screen int:	335-345
Section:	026	Serial num:	Not Reported
Source of :	D	State code:	22
Township:	08S		
Water leve:	4		
Well depth:	345	Well subuse:	--
Well use:	Domestic	Yield:	Not Reported
Site Id:	LADT30000057412		

E22
WSW
1/2 - 1 Mile
Lower

LA WELLS **LADT30000056293**

GEOCHECK® - PHYSICAL SETTING SOURCE MAP FINDINGS

Old :	0		
Longitude:	-89.783		
Latitude:	30.3194		
Avail info:	W	Available :	D W
Bio analys:	Not Reported	Casing dia:	2
Casing mat:	PLASTIC	Chem analy:	Not Reported
Comments 1:	Not Reported		
Date compl:	09/92	Date measu:	09/22/92
Date of ad:	03/09/1995	Date plugg:	Not Reported
Date regis:	10/92	Drawdown:	Not Reported
Drill log:	D	Drillers n:	PENTON, BUD
Drillers 1:	100	Elec log:	Not Reported
Elevation:	17	Geologic u:	121PNCLL
Hole depth:	805	Identifica:	301910089465901
Local well:	-8038Z	Mechanic a:	Not Reported
Owners nam:	COLLIVER, BILL	Owners num:	Not Reported
Parish num:	103	Plugged by:	Not Reported
Plugged 1:	Not Reported	Pump test:	Not Reported
Quad num:	158D	Range:	14E
Screen dia:	2	Screen int:	790-805
Section:	027	Serial num:	Not Reported
Source of :	D	State code:	22
Township:	08S		
Water leve:	0		
Well depth:	805	Well subuse:	–
Well use:	Domestic	Yield:	Not Reported
Site id:	LADT30000056293		

23
SSW
1/2 - 1 Mile
Lower

LA WELLS **LADT30000055496**

Old :	0		
Longitude:	-89.7774		
Latitude:	30.315		
Avail info:	W	Available :	D W
Bio analys:	Not Reported	Casing dia:	2
Casing mat:	PLASTIC	Chem analy:	Not Reported
Comments 1:	Not Reported		
Date compl:	10/96	Date measu:	10/18/96
Date of ad:	06/04/2001	Date plugg:	Not Reported
Date regis:	11/96	Drawdown:	Not Reported
Drill log:	D	Drillers n:	H - D
Drillers 1:	554	Elec log:	Not Reported
Elevation:	15	Geologic u:	112PNCLU
Hole depth:	400	Identifica:	301854089463901
Local well:	10909Z	Mechanic a:	Not Reported
Owners nam:	CORSO, VIC	Owners num:	Not Reported
Parish num:	103	Plugged by:	Not Reported
Plugged 1:	Not Reported	Pump test:	Not Reported
Quad num:	158D	Range:	14E
Screen dia:	2	Screen int:	370-400

GEOCHECK® - PHYSICAL SETTING SOURCE MAP FINDINGS

Section:	027	Serial num:	Not Reported
Source of :	D	State code:	22
Township:	08S		
Water leve:	14		
Well depth:	400	Well subuse:	--
Well use:	Domestic	Yield:	Not Reported
Site Id:	LADT30000055496		

E24
WSW
1/2 - 1 Mile
Lower

LA WELLS **LADT30000056292**

Old :	0		
Longitude:	-89.7833		
Latitude:	30.3194		
Avail info:	W	Available :	D W
Bio analys:	Not Reported	Casing dia:	2
Casing mat:	PLASTIC	Chem analy:	Not Reported
Comments 1:	Not Reported		
Date compl:	05/86	Date measu:	05/15/86
Date of ad:	06/07/1991	Date plugg:	Not Reported
Date regis:	08/86	Drawdown:	Not Reported
Drill log:	D	Drillers n:	CHABRECK
Drillers 1:	036	Elec log:	Not Reported
Elevation:	17	Geologic u:	121PNCLL
Hole depth:	803	Identifica:	301910089470001
Local well:	-5597Z	Mechanic a:	Not Reported
Owners nam:	STRAIN, GRACE	Owners num:	Not Reported
Parish num:	103	Plugged by:	Not Reported
Plugged 1:	Not Reported	Pump test:	Not Reported
Quad num:	158D	Range:	14E
Screen dia:	2	Screen int:	783-803
Section:	027	Serial num:	Not Reported
Source of :	D	State code:	22
Township:	08S		
Water leve:	0		
Well depth:	803	Well subuse:	--
Well use:	Domestic	Yield:	Not Reported
Site Id:	LADT30000056292		

E25
WSW
1/2 - 1 Mile
Lower

LA WELLS **LADT30000056231**

Old :	0		
Longitude:	-89.7833		
Latitude:	30.3191		
Avail info:	W	Available :	D W
Bio analys:	Not Reported	Casing dia:	2
Casing mat:	PLASTIC	Chem analy:	Not Reported
Comments 1:	Not Reported		
Date compl:	09/90	Date measu:	09/26/90
Date of ad:	03/09/1995	Date plugg:	Not Reported
Date regis:	10/90	Drawdown:	Not Reported

GEOCHECK® - PHYSICAL SETTING SOURCE MAP FINDINGS

Drill log:	D	Drillers n:	PENTON, BUD
Drillers 1:	100	Elec log:	Not Reported
Elevation:	17	Geologic u:	121PNCLL
Hole depth:	811	Identifica:	301909089470001
Local well:	-7125Z	Mechanic a:	Not Reported
Owners nam:	SIMOLKE, FRANK	Owners num:	Not Reported
Parish num:	103	Plugged by:	Not Reported
Plugged 1:	Not Reported	Pump test:	Not Reported
Quad num:	158D	Range:	14E
Screen dia:	2	Screen int:	796-811
Section:	027	Serial num:	Not Reported
Source of :	D	State code:	22
Township:	08S		
Water leve:	0		
Well depth:	811	Well subuse:	--
Well use:	Domestic	Yield:	Not Reported
Site id:	LADT30000056231		

F26
SW
1/2 - 1 Mile
Lower

LA WELLS **LADT30000055921**

Old :	0		
Longitude:	-89.7827		
Latitude:	30.3177		
Avail info:	W	Available :	D W
Bio analys:	Not Reported	Casing dia:	2
Casing mat:	PLASTIC	Chem analy:	Not Reported
Comments 1:	Not Reported		
Date compl:	06/87	Date measu:	06/26/87
Date of ad:	07/02/1990	Date plugg:	Not Reported
Date regis:	07/87	Drawdown:	Not Reported
Drill log:	D	Drillers n:	CHABRECK
Drillers 1:	036	Elec log:	Not Reported
Elevation:	20	Geologic u:	121PNCLL
Hole depth:	800	Identifica:	301904089465801
Local well:	-5952Z	Mechanic a:	Not Reported
Owners nam:	DANTIN, GEORGE	Owners num:	Not Reported
Parish num:	103	Plugged by:	Not Reported
Plugged 1:	Not Reported	Pump test:	Not Reported
Quad num:	158D	Range:	14E
Screen dia:	2	Screen int:	780-800
Section:	027	Serial num:	Not Reported
Source of :	D	State code:	22
Township:	08S		
Water leve:	6		
Well depth:	800	Well subuse:	--
Well use:	Domestic	Yield:	Not Reported
Site id:	LADT30000055921		

27
West
1/2 - 1 Mile
Higher

LA WELLS **LADT30000057209**

GEOCHECK® - PHYSICAL SETTING SOURCE MAP FINDINGS

Old :	0		
Longitude:	-89.7847		
Latitude:	30.3236		
Avail info:	W	Available :	D W
Bio analys:	Not Reported	Casing dia:	2
Casing mat:	PLASTIC	Chem analy:	Not Reported
Comments 1:	Not Reported		
Date compl:	05/90	Date measu:	05/30/90
Date of ad:	09/16/1991	Date plugg:	Not Reported
Date regis:	06/90	Drawdown:	Not Reported
Drill log:	D	Drillers n:	PENTON, BUD
Drillers 1:	100	Elec log:	Not Reported
Elevation:	20	Geologic u:	121PNCLL
Hole depth:	792	Identifica:	301925089470501
Local well:	-6956Z	Mechanic a:	Not Reported
Owners nam:	WHITTNEY, LEONE	Owners num:	Not Reported
Parish num:	103	Plugged by:	Not Reported
Plugged 1:	Not Reported	Pump test:	Not Reported
Quad num:	158D	Range:	14E
Screen dia:	2	Screen int:	772-792
Section:	027	Serial num:	Not Reported
Source of :	D	State code:	22
Township:	08S		
Water leve:	0		
Well depth:	792	Well subuse:	--
Well use:	Domestic	Yield:	Not Reported
Site id:	LADT30000057209		

G28
North
1/2 - 1 Mile
Higher

LA WELLS **LADT30000058612**

Old :	0		
Longitude:	-89.7755		
Latitude:	30.3319		
Avail info:	W	Available :	D W
Bio analys:	Not Reported	Casing dia:	6X3X2
Casing mat:	METAL	Chem analy:	Not Reported
Comments 1:	Not Reported		
Date compl:	04/85	Date measu:	04/19/85
Date of ad:	01/15/1993	Date plugg:	Not Reported
Date regis:	04/85	Drawdown:	Not Reported
Drill log:	D	Drillers n:	ANTHON
Drillers 1:	014	Elec log:	Not Reported
Elevation:	24	Geologic u:	120SLDL
Hole depth:	2050	Identifica:	301955089463201
Local well:	- 839	Mechanic a:	Not Reported
Owners nam:	EAGLE LAKE PARK	Owners num:	Not Reported
Parish num:	103	Plugged by:	Not Reported
Plugged 1:	Not Reported	Pump test:	Not Reported
Quad num:	158D	Range:	14E
Screen dia:	3	Screen int:	2007-2037

GEOCHECK® - PHYSICAL SETTING SOURCE MAP FINDINGS

Section:	022	Serial num:	Not Reported
Source of :	D	State code:	22
Township:	08S		
Water leve:	36		
Well depth:	2047	Well subuse:	Rural
Well use:	Public Supply	Yield:	125
Site id:	LADT30000058612		

H29
WSW
1/2 - 1 Mile
Lower

LA WELLS **LADT30000056710**

Old :	0		
Longitude:	-89.7847		
Latitude:	30.3211		
Avail info:	W	Available :	D W
Bio analys:	Not Reported	Casing dia:	2
Casing mat:	PLASTIC	Chem analy:	Not Reported
Comments 1:	Not Reported		
Date compl:	05/99	Date measu:	05/17/99
Date of ad:	06/04/2001	Date plugg:	Not Reported
Date regis:	06/99	Drawdown:	Not Reported
Drill log:	D	Drillers n:	GILL (JACK)
Drillers 1:	055	Elec log:	Not Reported
Elevation:	25	Geologic u:	112UPTC
Hole depth:	135	Identifica:	301916089470501
Local well:	13333Z	Mechanic a:	Not Reported
Owners nam:	PIER, EVELYN	Owners num:	Not Reported
Parish num:	103	Plugged by:	Not Reported
Plugged 1:	Not Reported	Pump test:	Not Reported
Quad num:	158D	Range:	14E
Screen dia:	2	Screen int:	125-135
Section:	027	Serial num:	Not Reported
Source of :	D	State code:	22
Township:	08S		
Water leve:	10		
Well depth:	135	Well subuse:	–
Well use:	Domestic	Yield:	Not Reported
Site id:	LADT30000056710		

G30
North
1/2 - 1 Mile
Higher

FED USGS **USGS2399835**

Agency cd:	USGS	Site no:	301955089463201
Site name:	ST- 839		
Latitude:	301955	EDR Site Id:	USGS2399835
Longitude:	0894632	Dec lat:	30.3321382
Dec lon:	-89.77561976	Coor meth:	M
Coor accr:	S	Latlong datum:	NAD27
Dec latlong datum:	NAD83	District:	22
State:	22	County:	103
Country:	US	Land net:	S 22T 8S R14E
Location map:	SLIDELL 158D	Map scale:	24000

GEOCHECK® - PHYSICAL SETTING SOURCE MAP FINDINGS

Altitude:	24.00		
Altitude method:	Interpolated from topographic map		
Altitude accuracy:	2.5		
Altitude datum:	National Geodetic Vertical Datum of 1929		
Hydrologic:	Liberty BayouTchefuncta. Louisiana. Area = 708 sq.mi.		
Topographic:	Not Reported		
Site type:	Ground-water other than Spring	Date construction:	19850419
Date inventoried:	19850419	Mean greenwich time offset:	CST
Local standard time flag:	Y		
Type of ground water site:	Single well, other than collector or Ranney type		
Aquifer Type:	Not Reported		
Aquifer:	SLIDELL AQUIFER		
Well depth:	2037.00	Hole depth:	2050.00
Source of depth data:	driller		
Project number:	Not Reported		
Real time data flag:	0	Daily flow data begin date:	0000-00-00
Daily flow data end date:	0000-00-00	Daily flow data count:	0
Peak flow data begin date:	0000-00-00	Peak flow data end date:	0000-00-00
Peak flow data count:	0	Water quality data begin date:	0000-00-00
Water quality data end date:	0000-00-00	Water quality data count:	0
Ground water data begin date:	1985-04-19	Ground water data end date:	1985-04-19
Ground water data count:	1		

Ground-water levels, Number of Measurements: 1

Date	Feet below Surface	Feet to Sealevel
1985-04-19	-36.00	

H31
West
1/2 - 1 Mile
Lower

LA WELLS **LADT30000056709**

Oid :	0		
Longitude:	-89.7852		
Latitude:	30.3211		
Avail info:	W	Available :	D W
Bio analys:	Not Reported	Casing dia:	2
Casing mat:	PLASTIC	Chem analy:	Not Reported
Comments 1:	Not Reported		
Date compl:	05/99	Date measu:	05/24/99
Date of ad:	06/04/2001	Date plugg:	Not Reported
Date regis:	07/99	Drawdown:	Not Reported
Drill log:	D	Drillers n:	ANTHON
Drillers 1:	014	Elec log:	Not Reported
Elevation:	17	Geologic u:	112UPTC
Hole depth:	100	Identifica:	301916089470701
Local well:	13447Z	Mechanic a:	Not Reported
Owners nam:	BROWN, MARY	Owners num:	Not Reported
Parish num:	103	Plugged by:	Not Reported
Plugged 1:	Not Reported	Pump test:	Not Reported
Quad num:	158D	Range:	14E
Screen dia:	2	Screen int:	80-100

GEOCHECK® - PHYSICAL SETTING SOURCE MAP FINDINGS

Section:	027	Serial num:	Not Reported
Source of :	D	State code:	22
Township:	08S		
Water leve:	11		
Well depth:	100	Well subuse:	--
Well use:	Domestic	Yield:	Not Reported
Site id:	LADT30000056709		

32
WSW
1/2 - 1 Mile
Lower

LA WELLS **LADT30000056291**

Old :	0		
Longitude:	-89.7847		
Latitude:	30.3194		
Avail info:	W	Available :	D W
Bio analys:	Not Reported	Casing dia:	2
Casing mat:	PLASTIC	Chem analy:	Not Reported
Comments 1:	Not Reported		
Date compl:	05/90	Date measu:	05/18/90
Date of ad:	03/09/1995	Date plugg:	Not Reported
Date regis:	05/90	Drawdown:	Not Reported
Drill log:	D	Drillers n:	ANTHON
Drillers 1:	014	Elec log:	Not Reported
Elevation:	18	Geologic u:	112PNCLU
Hole depth:	410	Identifica:	301910089470501
Local well:	-6928Z	Mechanic a:	Not Reported
Owners nam:	COMEAUX, GERALD	Owners num:	Not Reported
Parish num:	103	Plugged by:	Not Reported
Plugged 1:	Not Reported	Pump test:	Not Reported
Quad num:	158D	Range:	14E
Screen dia:	2	Screen int:	390-410
Section:	027	Serial num:	Not Reported
Source of :	D	State code:	22
Township:	08S		
Water leve:	8		
Well depth:	410	Well subuse:	--
Well use:	Domestic	Yield:	Not Reported
Site id:	LADT30000056291		

I33
NE
1/2 - 1 Mile
Higher

LA WELLS **LADT30000058176**

Old :	0		
Longitude:	-89.7655		
Latitude:	30.3286		
Avail info:	W	Available :	Q W
Bio analys:	Not Reported	Casing dia:	4
Casing mat:	Not Reported	Chem analy:	Q
Comments 1:	Not Reported		
Date compl:	1940	Date measu:	04/01/42
Date of ad:	12/12/1994	Date plugg:	Not Reported
Date regis:	Not Reported	Drawdown:	Not Reported

GEOCHECK® - PHYSICAL SETTING SOURCE MAP FINDINGS

Drill log:	Not Reported	Drillers n:	KING JOHN
Drillers 1:	000	Elec log:	Not Reported
Elevation:	26	Geologic u:	121PNCLL
Hole depth:	0	Identifica:	301943089455601
Local well:	- 29	Mechanic a:	Not Reported
Owners nam:	COX, W P	Owners num:	Not Reported
Parish num:	103	Plugged by:	Not Reported
Plugged 1:	Not Reported	Pump test:	Not Reported
Quad num:	158	Range:	14E
Screen dia:	Not Reported	Screen int:	Not Reported
Section:	026	Serial num:	Not Reported
Source of :	Z	State code:	22
Township:	08S		
Water leve:	81		
Well depth:	1280	Well subuse:	--
Well use:	Domestic	Yield:	200
Site id:	LADT30000058176		

I34
NE
1/2 - 1 Mile
Higher

FED USGS USGS2399949

Agency cd:	USGS	Site no:	301943089455601
Site name:	ST- 29		
Latitude:	301943	EDR Site id:	USGS2399949
Longitude:	0894556	Dec lat:	30.32880483
Dec lon:	-89.7656193	Coor meth:	M
Coor accr:	T	Latlong datum:	NAD27
Dec latlong datum:	NAD83	District:	22
State:	22	County:	103
Country:	US	Land net:	NWNENWS 26T 8S R14E
Location map:	SLIDELL 158	Map scale:	62500
Altitude:	26.00		
Altitude method:	Interpolated from topographic map		
Altitude accuracy:	2.5		
Altitude datum:	National Geodetic Vertical Datum of 1929		
Hydrologic:	Liberty BayouTchefuncta. Louisiana. Area = 708 sq.mi.		
Topographic:	Flat surface		
Site type:	Ground-water other than Spring	Date construction:	19400101
Date inventoried:	Not Reported	Mean greenwich time offset:	CST
Local standard time flag:	Y		
Type of ground water site:	Single well, other than collector or Ranney type		
Aquifer Type:	Not Reported		
Aquifer:	LOWER PONCHATOULA AQUIFER		
Well depth:	1280	Hole depth:	Not Reported
Source of depth data:	Not Reported		
Project number:	Not Reported		
Real time data flag:	0	Daily flow data begin date:	0000-00-00
Daily flow data end date:	0000-00-00	Daily flow data count:	0
Peak flow data begin date:	0000-00-00	Peak flow data end date:	0000-00-00
Peak flow data count:	0	Water quality data begin date:	1942-04-07
Water quality data end date:	1942-04-07	Water quality data count:	1
Ground water data begin date:	1942-04-01	Ground water data end date:	1942-04-01
Ground water data count:	1		

GEOCHECK® - PHYSICAL SETTING SOURCE MAP FINDINGS

Ground-water levels, Number of Measurements: 1

Date	Feet below Surface	Feet to Sealevel
1942-04-01	-81.00	

J35
West
1/2 - 1 Mile
Higher

LA WELLS **LADT30000056971**

Old :	0		
Longitude:	-89.7855		
Latitude:	30.3224		
Avail info:	W	Available :	D W
Bio analys:	Not Reported	Casing dia:	2
Casing mat:	PLASTIC	Chem analy:	Not Reported
Comments 1:	Not Reported		
Date compl:	01/00	Date measu:	01/18/00
Date of ad:	06/04/2001	Date plugg:	Not Reported
Date regis:	06/00	Drawdown:	Not Reported
Drill log:	D	Drillers n:	GILL (JACK)
Drillers 1:	055	Elec log:	Not Reported
Elevation:	20	Geologic u:	112UPTC
Hole depth:	200	Identifica:	301921089470801
Local well:	14131Z	Mechanic a:	Not Reported
Owners nam:	BREITENBACH, B	Owners num:	Not Reported
Parish num:	103	Plugged by:	Not Reported
Plugged 1:	Not Reported	Pump test:	Not Reported
Quad num:	158D	Range:	14E
Screen dia:	2	Screen int:	180-200
Section:	027	Serial num:	Not Reported
Source of :	D	State code:	22
Township:	08S		
Water leve:	10		
Well depth:	200	Well subuse:	--
Well use:	Domestic	Yield:	Not Reported
Site id:	LADT30000056971		

J36
West
1/2 - 1 Mile
Higher

LA WELLS **LADT30000056972**

Oid :	0		
Longitude:	-89.7855		
Latitude:	30.3224		
Avail info:	W	Available :	D W
Bio analys:	Not Reported	Casing dia:	2
Casing mat:	PLASTIC	Chem analy:	Not Reported
Comments 1:	Not Reported		
Date compl:	09/00	Date measu:	09/28/00
Date of ad:	08/02/2001	Date plugg:	Not Reported
Date regis:	10/00	Drawdown:	Not Reported

GEOCHECK® - PHYSICAL SETTING SOURCE MAP FINDINGS

Drill log:	D	Drillers n:	CHABRECK
Drillers 1:	036	Elec log:	Not Reported
Elevation:	20	Geologic u:	112PNCLU
Hole depth:	645	Identifica:	301921089470802
Local well:	14560Z	Mechanic a:	Not Reported
Owners nam:	GALLOWAY, TERRY	Owners num:	Not Reported
Parish num:	103	Plugged by:	Not Reported
Plugged 1:	Not Reported	Pump test:	Not Reported
Quad num:	158D	Range:	14E
Screen dia:	2	Screen int:	625-645
Section:	027	Serial num:	Not Reported
Source of :	D	State code:	22
Township:	08S		
Water leve:	8		
Well depth:	645	Well subuse:	--
Well use:	Domestic	Yield:	Not Reported
Site Id:	LADT30000056972		

37
SSE
1/2 - 1 Mile
Higher

LA WELLS **LADT30000055107**

Old :	0		
Longitude:	-89.7716		
Latitude:	30.3125		
Avail Info:	W	Available :	D W
Bio analys:	Not Reported	Casing dia:	2
Casing mat:	PLASTIC	Chem analy:	Not Reported
Comments 1:	Not Reported		
Date compl:	07/94	Date measu:	07/25/94
Date of ad:	06/04/2001	Date plugg:	Not Reported
Date regis:	01/95	Drawdown:	Not Reported
Drill log:	D	Drillers n:	GILL (JACK)
Drillers 1:	055	Elec log:	Not Reported
Elevation:	18	Geologic u:	112PNCLU
Hole depth:	370	Identifica:	301845089461801
Local well:	-9503Z	Mechanic a:	Not Reported
Owners nam:	TALMADGE, R	Owners num:	Not Reported
Parish num:	103	Plugged by:	Not Reported
Plugged 1:	Not Reported	Pump test:	Not Reported
Quad num:	158D	Range:	14E
Screen dia:	2	Screen int:	350-370
Section:	034	Serial num:	Not Reported
Source of :	D	State code:	22
Township:	08S		
Water leve:	8		
Well depth:	370	Well subuse:	Commercial
Well use:	Public Supply	Yield:	Not Reported
Site id:	LADT30000055107		

K38
South
1/2 - 1 Mile
Lower

LA WELLS **LADT30000054991**

GEOCHECK® - PHYSICAL SETTING SOURCE MAP FINDINGS

Oid :	0		
Longitude:	-89.7749		
Latitude:	30.3119		
Avail info:	W	Available :	D W
Bio analys:	Not Reported	Casing dia:	2
Casing mat:	PLASTIC	Chem analy:	Not Reported
Comments 1:	Not Reported		
Date compl:	04/81	Date measu:	04/22/81
Date of ad:	06/27/1991	Date plugg:	Not Reported
Date regis:	11/82	Drawdown:	Not Reported
Drill log:	D	Drillers n:	CHABRECK
Drillers 1:	036	Elec log:	Not Reported
Elevation:	22	Geologic u:	112PNCLU
Hole depth:	620	Identifica:	301843089463001
Local well:	-5050Z	Mechanic a:	Not Reported
Owners nam:	WALLACE, RICHAR	Owners num:	Not Reported
Parish num:	103	Plugged by:	Not Reported
Plugged 1:	Not Reported	Pump test:	Not Reported
Quad num:	158D	Range:	14E
Screen dia:	2	Screen int:	605-620
Section:	034	Serial num:	Not Reported
Source of :	D	State code:	22
Township:	08S		
Water leve:	4		
Well depth:	620	Well subuse:	--
Well use:	Domestic	Yield:	Not Reported
Site Id:	LADT30000054991		

39
NNE
1/2 - 1 Mile
Higher

LA WELLS **LADT30000058750**

Oid :	0		
Longitude:	-89.7691		
Latitude:	30.333		
Avail info:	W	Available :	D W
Bio analys:	Not Reported	Casing dia:	2
Casing mat:	PLASTIC	Chem analy:	Not Reported
Comments 1:	Not Reported		
Date compl:	10/85	Date measu:	10/09/85
Date of ad:	06/27/1991	Date plugg:	Not Reported
Date regis:	10/85	Drawdown:	Not Reported
Drill log:	D	Drillers n:	CHABRECK
Drillers 1:	036	Elec log:	Not Reported
Elevation:	22	Geologic u:	112PNCLU
Hole depth:	350	Identifica:	301959089460901
Local well:	-5229Z	Mechanic a:	Not Reported
Owners nam:	GALATAS, CARL	Owners num:	Not Reported
Parish num:	103	Plugged by:	Not Reported
Plugged 1:	Not Reported	Pump test:	Not Reported
Quad num:	158D	Range:	14E
Screen dia:	2	Screen int:	330-350

GEOCHECK® - PHYSICAL SETTING SOURCE MAP FINDINGS

Section:	023	Serial num:	Not Reported
Source of :	D	State code:	22
Township:	08S		
Water leve:	14		
Well depth:	350	Well subuse:	--
Well use:	Domestic	Yield:	20
Site Id:	LADT30000058750		

K40
South
1/2 - 1 Mile
Lower

LA WELLS **LADT30000054958**

Old :	0		
Longitude:	-89.7744		
Latitude:	30.3116		
Avail Info:	W	Available :	D W
Bio analys:	Not Reported	Casing dia:	2
Casing mat:	PLASTIC	Chem analy:	Not Reported
Comments 1:	Not Reported		
Date compl:	06/96	Date measu:	06/17/96
Date of ad:	06/04/2001	Date plugg:	Not Reported
Date regis:	06/96	Drawdown:	Not Reported
Drill log:	D	Drillers n:	HAJDU, FERENC
Drillers 1:	149	Elec log:	Not Reported
Elevation:	18	Geologic u:	112PNCLU
Hole depth:	400	Identifica:	301842089462801
Local well:	10536Z	Mechanic a:	Not Reported
Owners nam:	GREEN, WANDA	Owners num:	Not Reported
Parish num:	103	Plugged by:	Not Reported
Plugged 1:	Not Reported	Pump test:	Not Reported
Quad num:	158D	Range:	14E
Screen dia:	2	Screen int:	370-400
Section:	034	Serial num:	Not Reported
Source of :	D	State code:	22
Township:	08S		
Water leve:	14		
Well depth:	400	Well subuse:	--
Well use:	Domestic	Yield:	Not Reported
Site Id:	LADT30000054958		

L41
WSW
1/2 - 1 Mile
Lower

LA WELLS **LADT30000055864**

Old :	0		
Longitude:	-89.7858		
Latitude:	30.3174		
Avail Info:	W	Available :	D W
Bio analys:	Not Reported	Casing dia:	4X2
Casing mat:	PLASTIC	Chem analy:	Not Reported
Comments 1:	Not Reported		
Date compl:	06/98	Date measu:	06/02/98
Date of ad:	06/04/2001	Date plugg:	Not Reported
Date regis:	08/98	Drawdown:	Not Reported

GEOCHECK® - PHYSICAL SETTING SOURCE MAP FINDINGS

Drill log:	D	Drillers n:	GILL (JACK)
Drillers 1:	055	Elec log:	Not Reported
Elevation:	20	Geologic u:	121PNCLL
Hole depth:	922	Identifica:	301903089470901
Local well:	12583Z	Mechanic a:	Not Reported
Owners nam:	GREATER NO AUTO	Owners num:	Not Reported
Parish num:	103	Plugged by:	Not Reported
Plugged 1:	Not Reported	Pump test:	Not Reported
Quad num:	158D	Range:	14E
Screen dia:	2	Screen int:	892-922
Section:	027	Serial num:	Not Reported
Source of :	D	State code:	22
Township:	08S		
Water leve:	11.55		
Well depth:	922	Well subuse:	Commercial
Well use:	Public Supply	Yield:	Not Reported
Site id:	LADT30000055864		

M42
WSW
1/2 - 1 Mile
Lower

LA WELLS **LADT30000056513**

Oid :	0		
Longitude:	-89.7872		
Latitude:	30.3202		
Avail info:	W	Available :	D W
Bio analys:	Not Reported	Casing dia:	2
Casing mat:	PLASTIC	Chem analy:	Not Reported
Comments 1:	Not Reported		
Date compl:	08/99	Date measu:	08/17/99
Date of ad:	06/04/2001	Date plugg:	Not Reported
Date regis:	08/99	Drawdown:	Not Reported
Drill log:	D	Drillers n:	CHABRECK
Drillers 1:	036	Elec log:	Not Reported
Elevation:	20	Geologic u:	112PNCLU
Hole depth:	640	Identifica:	301913089471401
Local well:	13507Z	Mechanic a:	Not Reported
Owners nam:	ACOBE CONST	Owners num:	Not Reported
Parish num:	103	Plugged by:	Not Reported
Plugged 1:	Not Reported	Pump test:	Not Reported
Quad num:	158D	Range:	14E
Screen dia:	2	Screen int:	620-640
Section:	027	Serial num:	Not Reported
Source of :	D	State code:	22
Township:	08S		
Water leve:	5		
Well depth:	640	Well subuse:	--
Well use:	Domestic	Yield:	Not Reported
Site id:	LADT30000056513		

43
South
1/2 - 1 Mile
Lower

LA WELLS **LADT30000054957**

GEOCHECK® - PHYSICAL SETTING SOURCE MAP FINDINGS

Oid :	0		
Longitude:	-89.7766		
Latitude:	30.3116		
Avail info:	W	Available :	D W
Bio analys:	Not Reported	Casing dia:	2
Casing mat:	PLASTIC	Chem analy:	Not Reported
Comments 1:	Not Reported		
Date compl:	09/93	Date measu:	09/20/93
Date of ad:	03/09/1995	Date plugg:	Not Reported
Date regis:	10/93	Drawdown:	Not Reported
Drill log:	D	Drillers n:	CHABRECK
Drillers 1:	036	Elec log:	Not Reported
Elevation:	15	Geologic u:	121PNCLL
Hole depth:	810	Identifica:	301842089463601
Local well:	-8627Z	Mechanic a:	Not Reported
Owners nam:	PORTER, VANESSA	Owners num:	Not Reported
Parish num:	103	Plugged by:	Not Reported
Plugged 1:	Not Reported	Pump test:	Not Reported
Quad num:	158D	Range:	14E
Screen dia:	2	Screen int:	780-810
Section:	034	Serial num:	Not Reported
Source of :	D	State code:	22
Township:	08S		
Water leve:	10		
Well depth:	810	Well subuse:	--
Well use:	Domestic	Yield:	Not Reported
Site id:	LADT30000054957		

L44
WSW
1/2 - 1 Mile
Lower

LA WELLS **LADT30000055863**

Oid :	0		
Longitude:	-89.7863		
Latitude:	30.3174		
Avail info:	W	Available :	D W
Bio analys:	Not Reported	Casing dia:	2
Casing mat:	PLASTIC	Chem analy:	Not Reported
Comments 1:	Not Reported		
Date compl:	07/98	Date measu:	07/01/98
Date of ad:	06/04/2001	Date plugg:	Not Reported
Date regis:	04/99	Drawdown:	Not Reported
Drill log:	D	Drillers n:	GILL (JACK)
Drillers 1:	055	Elec log:	Not Reported
Elevation:	20	Geologic u:	112UPTC
Hole depth:	130	Identifica:	301903089471101
Local well:	13130Z	Mechanic a:	Not Reported
Owners nam:	GREATER NO AUTO	Owners num:	Not Reported
Parish num:	103	Plugged by:	Not Reported
Plugged 1:	Not Reported	Pump test:	Not Reported
Quad num:	158D	Range:	14E
Screen dia:	2	Screen int:	120-130

GEOCHECK® - PHYSICAL SETTING SOURCE MAP FINDINGS

Section:	027	Serial num:	Not Reported
Source of :	D	State code:	22
Township:	08S		
Water leve:	10		
Well depth:	130	Well subuse:	Commercial
Well use:	Public Supply	Yield:	Not Reported
Site id:	LADT30000055863		

45
NNE
1/2 - 1 Mile
Higher

LA WELLS **LADT30000058883**

Old :	0		
Longitude:	-89.7705		
Latitude:	30.3341		
Avail info:	W	Available :	D W
Bio analys:	Not Reported	Casing dia:	2
Casing mat:	PLASTIC	Chem analy:	Not Reported
Comments 1:	Not Reported		
Date compl:	08/02	Date measu:	08/02/02
Date of ad:	06/17/2003	Date plugg:	Not Reported
Date regis:	08/02	Drawdown:	Not Reported
Drill log:	D	Drillers n:	HAJDU, FERENC
Drillers 1:	149	Elec log:	Not Reported
Elevation:	25	Geologic u:	00000000
Hole depth:	420	Identifica:	302003089461401
Local well:	16270Z	Mechanic a:	Not Reported
Owners nam:	WOODS, MERLIN	Owners num:	Not Reported
Parish num:	103	Plugged by:	Not Reported
Plugged 1:	Not Reported	Pump test:	Not Reported
Quad num:	158D	Range:	14E
Screen dia:	2	Screen int:	400-420
Section:	023	Serial num:	Not Reported
Source of :	D	State code:	22
Township:	08S		
Water leve:	12		
Well depth:	420	Well subuse:	--
Well use:	Domestic	Yield:	Not Reported
Site id:	LADT30000058883		

M46
WSW
1/2 - 1 Mile
Lower

LA WELLS **LADT30000056441**

Old :	0		
Longitude:	-89.7877		
Latitude:	30.3199		
Avail info:	W	Available :	D W
Bio analys:	Not Reported	Casing dia:	2
Casing mat:	PLASTIC	Chem analy:	Not Reported
Comments 1:	Not Reported		
Date compl:	04/93	Date measu:	04/28/93
Date of ad:	03/09/1995	Date plugg:	Not Reported
Date regis:	07/93	Drawdown:	Not Reported

GEOCHECK® - PHYSICAL SETTING SOURCE MAP FINDINGS

Drill log:	D	Drillers n:	ANTHON
Drillers 1:	014	Elec log:	Not Reported
Elevation:	17	Geologic u:	121PNCLL
Hole depth:	830	Identifica:	301912089471601
Local well:	-8457Z	Mechanic a:	Not Reported
Owners nam:	GARCIA, DELIA	Owners num:	Not Reported
Parish num:	103	Plugged by:	Not Reported
Plugged 1:	Not Reported	Pump test:	Not Reported
Quad num:	158D	Range:	14E
Screen dia:	2	Screen int:	810-830
Section:	027	Serial num:	Not Reported
Source of :	D	State code:	22
Township:	08S		
Water leve:	8		
Well depth:	830	Well subuse:	--
Well use:	Domestic	Yield:	Not Reported
Site id:	LADT30000056441		

N47
NNW
1/2 - 1 Mile
Higher

LA WELLS **1103110001**

Site Name:	WELL #1 OF 1		
Site ID:	001		
Public Water Sys. ID:	1103110	Source:	Not Reported
Latitude/Longitude:	302005 / 894639	Total Depth:	Not Reported
Diameter:	Not Reported	Capacity:	0
Supply Name:	EAGLE LAKE MOBILE HME PK 105 RAWLES STREET DYERSBURG, TN 38024		
Parish:	ST TAMMANY	FIPS County Code:	103
Owner:	DENNIS JOSLIN	System Type:	Comm
Contact1:	DENNIS JOSLIN		
Telephone1:	Not Reported		
Contact2:	VIRGINIA NELSON ON SITE MGR		
Telephone2:	(504) 863 - 3081		

48
West
1/2 - 1 Mile
Lower

LA WELLS **LADT30000057101**

Oid :	0		
Longitude:	-89.7888		
Latitude:	30.323		
Avail info:	W	Available :	D W
Bio analys:	Not Reported	Casing dia:	2
Casing mat:	PLASTIC	Chem analy:	Not Reported
Comments 1:	Not Reported		
Date compl:	04/88	Date measu:	04/15/88
Date of ad:	12/13/1989	Date plugg:	Not Reported
Date regis:	05/88	Drawdown:	Not Reported

GEOCHECK® - PHYSICAL SETTING SOURCE MAP FINDINGS

Drill log:	D	Drillers n:	ANTHON, M. C.
Drillers 1:	014	Elec log:	Not Reported
Elevation:	15	Geologic u:	112UPTC
Hole depth:	240	Identifica:	301923089472001
Local well:	-6245Z	Mechanic a:	Not Reported
Owners nam:	FACIANE, LOIS	Owners num:	Not Reported
Parish num:	103	Plugged by:	Not Reported
Plugged 1:	Not Reported	Pump test:	Not Reported
Quad num:	158C	Range:	12E
Screen dia:	2	Screen int:	220-240
Section:	048	Serial num:	Not Reported
Source of :	D	State code:	22
Township:	08S		
Water leve:	20		
Well depth:	240	Well subuse:	--
Well use:	Domestic	Yield:	Not Reported
Site id:	LADT30000057101		

O49
NE
1/2 - 1 Mile
Higher

LA WELLS **LADT30000058577**

Old :	0		
Longitude:	-89.7638		
Latitude:	30.3316		
Avail info:	Not Reported	Available :	Not Reported
Bio analys:	Not Reported	Casing dia:	2
Casing mat:	Not Reported	Chem analy:	Not Reported
Comments 1:	Not Reported		
Date compl:	11/42	Date measu:	Not Reported
Date of ad:	12/13/1994	Date plugg:	Not Reported
Date regis:	Not Reported	Drawdown:	Not Reported
Drill log:	Not Reported	Drillers n:	MCKEAN GUS
Drillers 1:	000	Elec log:	Not Reported
Elevation:	27	Geologic u:	112PNCLU
Hole depth:	0	Identifica:	301954089455001
Local well:	- 372	Mechanic a:	Not Reported
Owners nam:	HASSENBOEH, J C	Owners num:	Not Reported
Parish num:	103	Plugged by:	Not Reported
Plugged 1:	Not Reported	Pump test:	Not Reported
Quad num:	158	Range:	14E
Screen dia:	Not Reported	Screen int:	Not Reported
Section:	023	Serial num:	Not Reported
Source of :	Not Reported	State code:	22
Township:	08S		
Water leve:	0		
Well depth:	450	Well subuse:	--
Well use:	Irrigation	Yield:	Not Reported
Site id:	LADT30000058577		

P50
ENE
1/2 - 1 Mile
Higher

LA WELLS **LADT30000058010**

GEOCHECK® - PHYSICAL SETTING SOURCE MAP FINDINGS

Oid :	0		
Longitude:	-89.7608		
Latitude:	30.3277		
Avail Info:	W	Available :	DM W
Bio analys:	Not Reported	Casing dia:	4
Casing mat:	Not Reported	Chem analy:	Not Reported
Comments 1:	Not Reported		
Date compl:	11/78	Date measu:	02/09/79
Date of ad:	02/20/1998	Date plugg:	Not Reported
Date regis:	Not Reported	Drawdown:	Not Reported
Drill log:	D	Drillers n:	MENGE
Drillers 1:	088	Elec log:	Not Reported
Elevation:	Not Reported	Geologic u:	112PNCLU
Hole depth:	698	Identifica:	301940089453901
Local well:	- 769	Mechanic a:	M
Owners nam:	FLORIDA STEEL	Owners num:	Not Reported
Parish num:	103	Plugged by:	Not Reported
Plugged 1:	Not Reported	Pump test:	Not Reported
Quad num:	Not Reported	Range:	14E
Screen dia:	2	Screen int:	673-698
Section:	026	Serial num:	Not Reported
Source of :	Z	State code:	22
Township:	08S		
Water leve:	2.5		
Well depth:	698	Well subuse:	Primary Metal Industries
Well use:	Industrial	Yield:	60
Site id:	LADT30000058010		

O51
NE
1/2 - 1 Mile
Higher

FED USGS **USGS2399827**

Agency cd:	USGS	Site no:	301954089455001
Site name:	ST- 372		
Latitude:	301954	EDR Site id:	USGS2399827
Longitude:	0894550	Dec lat:	30.33186033
Dec lon:	-89.76395262	Coor meth:	M
Coor accr:	T	Latlong datum:	NAD27
Dec latlong datum:	NAD83	District:	22
State:	22	County:	103
Country:	US	Land net:	SESWS 23T 8S R14E
Location map:	SLIDELL 158	Map scale:	62500
Altitude:	27.00		
Altitude method:	Interpolated from topographic map		
Altitude accuracy:	3		
Altitude datum:	National Geodetic Vertical Datum of 1929		
Hydrologic:	Liberty BayouTchefuncta. Louisiana. Area = 708 sq.mi.		
Topographic:	Flat surface		
Site type:	Ground-water other than Spring	Date construction:	Not Reported
Date inventoried:	Not Reported	Mean greenwich time offset:	CST
Local standard time flag:	Y		
Type of ground water site:	Single well, other than collector or Ranney type		
Aquifer Type:	Not Reported		
Aquifer:	UPPER PONCHATOULA AQUIFER		
Well depth:	450	Hole depth:	Not Reported
Source of depth data:	Not Reported		
Project number:	Not Reported		
Real time data flag:	Not Reported	Daily flow data begin date:	Not Reported
Daily flow data end date:	Not Reported	Daily flow data count:	Not Reported
Peak flow data begin date:	Not Reported	Peak flow data end date:	Not Reported

GEOCHECK® - PHYSICAL SETTING SOURCE MAP FINDINGS

Peak flow data count:	Not Reported	Water quality data begin date:	Not Reported
Water quality data end date:	Not Reported	Water quality data count:	Not Reported
Ground water data begin date:	Not Reported	Ground water data end date:	Not Reported
Ground water data count:	Not Reported		

Ground-water levels, Number of Measurements: 0

P52
ENE
1/2 - 1 Mile
Higher

FED USGS **USGS2399935**

Agency cd:	USGS	Site no:	301940089453901
Site name:	ST- 769		
Latitude:	301940	EDR Site Id:	USGS2399935
Longitude:	0894539	Dec lat:	30.32797147
Dec lon:	-89.76089687	Coor meth:	M
Coor accr:	F	Latlong datum:	NAD27
Dec latlong datum:	NAD83	District:	22
State:	22	County:	103
Country:	US	Land net:	S 26T 8S R14E
Location map:	SLIDELL 158	Map scale:	62500
Altitude:	Not Reported		
Altitude method:	Not Reported		
Altitude accuracy:	Not Reported		
Altitude datum:	Not Reported		
Hydrologic:	Liberty BayouTchefuncta. Louisiana. Area = 708 sq.mi.		
Topographic:	Not Reported		
Site type:	Ground-water other than Spring	Date construction:	19781129
Date inventoried:	Not Reported	Mean greenwich time offset:	CST
Local standard time flag:	Y		
Type of ground water site:	Single well, other than collector or Ranney type		
Aquifer Type:	Not Reported		
Aquifer:	UPPER PONCHATOULA AQUIFER		
Well depth:	699	Hole depth:	699
Source of depth data:	Not Reported		
Project number:	Not Reported		
Real time data flag:	0	Daily flow data begin date:	0000-00-00
Daily flow data end date:	0000-00-00	Daily flow data count:	0
Peak flow data begin date:	0000-00-00	Peak flow data end date:	0000-00-00
Peak flow data count:	0	Water quality data begin date:	0000-00-00
Water quality data end date:	0000-00-00	Water quality data count:	0
Ground water data begin date:	1979-02-09	Ground water data end date:	1979-02-09
Ground water data count:	1		

Ground-water levels, Number of Measurements: 1

Date	Feet below Surface	Feet to Sealevel
1979-02-09	2.50	

N53
North
1/2 - 1 Mile
Higher

LA WELLS **LADT30000059060**

GEOCHECK®- PHYSICAL SETTING SOURCE MAP FINDINGS

Oid :	0		
Longitude:	-89.7769		
Latitude:	30.3355		
Avail info:	W	Available :	D W
Bio analys:	Not Reported	Casing dia:	6X3X2
Casing mat:	METAL	Chem analy:	Not Reported
Comments 1:	Not Reported		
Date compl:	08/84	Date measu:	08/10/84
Date of ad:	01/15/1993	Date plugg:	Not Reported
Date regis:	09/84	Drawdown:	Not Reported
Drill log:	D	Drillers n:	ANTHON
Drillers 1:	014	Elec log:	Not Reported
Elevation:	25	Geologic u:	120SLDL
Hole depth:	2045	Identifica:	302008089463701
Local well:	- 811	Mechanic a:	Not Reported
Owners nam:	EAGLE LAKE PARK	Owners num:	Not Reported
Parish num:	103	Plugged by:	Not Reported
Plugged 1:	Not Reported	Pump test:	Not Reported
Quad num:	158D	Range:	14E
Screen dia:	3	Screen int:	1980-2010
Section:	022	Serial num:	Not Reported
Source of :	Z	State code:	22
Township:	08S		
Water leve:	36		
Well depth:	2030	Well subuse:	Rural
Well use:	Public Supply	Yield:	100
Site Id:	LADT30000059060		

Q54
ENE
1/2 - 1 Mile
Higher

LA WELLS **LADT30000058341**

Oid :	0		
Longitude:	-89.7616		
Latitude:	30.3297		
Avail info:	W	Available :	D W
Bio analys:	Not Reported	Casing dia:	2
Casing mat:	PLASTIC	Chem analy:	Not Reported
Comments 1:	Not Reported		
Date compl:	07/86	Date measu:	07/10/86
Date of ad:	06/27/1991	Date plugg:	Not Reported
Date regis:	08/86	Drawdown:	Not Reported
Drill log:	D	Drillers n:	ANTHON, M. C.
Drillers 1:	014	Elec log:	Not Reported
Elevation:	Not Reported	Geologic u:	121PNCLL
Hole depth:	935	Identifica:	301947089454201
Local well:	-5581Z	Mechanic a:	Not Reported
Owners nam:	TRASK, MACK	Owners num:	Not Reported
Parish num:	103	Plugged by:	Not Reported
Plugged 1:	Not Reported	Pump test:	Not Reported
Quad num:	158D	Range:	14E
Screen dia:	2	Screen int:	900-920

GEOCHECK® - PHYSICAL SETTING SOURCE MAP FINDINGS

Section:	023	Serial num:	Not Reported
Source of :	D	State code:	22
Township:	08S		
Water leve:	0		
Well depth:	920	Well subuse:	--
Well use:	Domestic	Yield:	Not Reported
Site id:	LADT30000058341		

R55
SSE
1/2 - 1 Mile
Lower

LA WELLS **LADT30000054830**

Old :	0		
Longitude:	-89.7688		
Latitude:	30.3108		
Avail info:	W	Available :	D W
Bio analys:	Not Reported	Casing dia:	2
Casing mat:	PLASTIC	Chem analy:	Not Reported
Comments 1:	Not Reported		
Date compl:	10/89	Date measu:	10/17/89
Date of ad:	02/16/1995	Date plugg:	Not Reported
Date regis:	11/89	Drawdown:	Not Reported
Drill log:	D	Drillers n:	EUSTIS
Drillers 1:	267	Elec log:	Not Reported
Elevation:	Not Reported	Geologic u:	112SESC
Hole depth:	13	Identifica:	301839089460803
Local well:	-6819Z	Mechanic a:	Not Reported
Owners nam:	INTERSTATE STA	Owners num:	Not Reported
Parish num:	103	Plugged by:	Not Reported
Plugged 1:	Not Reported	Pump test:	Not Reported
Quad num:	Not Reported	Range:	14E
Screen dia:	2	Screen int:	3-13
Section:	035	Serial num:	Not Reported
Source of :	D	State code:	22
Township:	08S		
Water leve:	5		
Well depth:	13	Well subuse:	--
Well use:	Monitor	Yield:	Not Reported
Site Id:	LADT30000054830		

R56
SSE
1/2 - 1 Mile
Lower

LA WELLS **LADT30000054831**

Old :	0		
Longitude:	-89.7688		
Latitude:	30.3108		
Avail info:	W	Available :	D W
Bio analys:	Not Reported	Casing dia:	2
Casing mat:	PLASTIC	Chem analy:	Not Reported
Comments 1:	Not Reported		
Date compl:	10/89	Date measu:	10/17/89
Date of ad:	02/16/1995	Date plugg:	06/92
Date regis:	11/89	Drawdown:	Not Reported

GEOCHECK® - PHYSICAL SETTING SOURCE MAP FINDINGS

Drill log:	D	Drillers n:	WARE LIND
Drillers 1:	262	Elec log:	Not Reported
Elevation:	Not Reported	Geologic u:	112SESC
Hole depth:	13	Identifica:	301839089460804
Local well:	-6820Z	Mechanic a:	Not Reported
Owners nam:	INTERSTATE STA	Owners num:	Not Reported
Parish num:	103	Plugged by:	CONTRACTOR
Plugged 1:	000	Pump test:	Not Reported
Quad num:	Not Reported	Range:	14E
Screen dia:	2	Screen int:	3-13
Section:	035	Serial num:	Not Reported
Source of :	D	State code:	22
Township:	08S		
Water leve:	5		
Well depth:	13	Well subuse:	Excavated Out
Well use:	Monitor	Yield:	Not Reported
Site id:	LADT30000054831		

R57
SSE
1/2 - 1 Mile
Lower

LA WELLS **LADT30000054828**

Old :	0		
Longitude:	-89.7688		
Latitude:	30.3108		
Avail info:	W	Available :	D W
Bio analys:	Not Reported	Casing dia:	4
Casing mat:	PLASTIC	Chem analy:	Not Reported
Comments 1:	Not Reported		
Date compl:	10/89	Date measu:	10/16/89
Date of ad:	02/16/1995	Date plugg:	Not Reported
Date regis:	11/89	Drawdown:	Not Reported
Drill log:	D	Drillers n:	EUSTIS
Drillers 1:	267	Elec log:	Not Reported
Elevation:	Not Reported	Geologic u:	112SESC
Hole depth:	13	Identifica:	301839089460801
Local well:	-6817Z	Mechanic a:	Not Reported
Owners nam:	INTERSTATE STA	Owners num:	Not Reported
Parish num:	103	Plugged by:	Not Reported
Plugged 1:	Not Reported	Pump test:	Not Reported
Quad num:	Not Reported	Range:	14E
Screen dia:	4	Screen int:	3-13
Section:	035	Serial num:	Not Reported
Source of :	D	State code:	22
Township:	08S		
Water leve:	6		
Well depth:	13	Well subuse:	--
Well use:	Monitor	Yield:	Not Reported
Site id:	LADT30000054828		

R58
SSE
1/2 - 1 Mile
Lower

LA WELLS **LADT30000054829**

GEOCHECK® - PHYSICAL SETTING SOURCE MAP FINDINGS

Oid :	0		
Longitude:	-89.7688		
Latitude:	30.3108		
Avail info:	W	Available :	D W
Bio analys:	Not Reported	Casing dia:	4
Casing mat:	PLASTIC	Chem analy:	Not Reported
Comments 1:	Not Reported		
Date compl:	10/89	Date measu:	10/16/89
Date of ad:	02/16/1995	Date plugg:	Not Reported
Date regis:	11/89	Drawdown:	Not Reported
Drill log:	D	Drillers n:	EUSTIS
Drillers 1:	267	Elec log:	Not Reported
Elevation:	Not Reported	Geologic u:	112SESC
Hole depth:	13	Identifica:	301839089460802
Local well:	-6818Z	Mechanic a:	Not Reported
Owners nam:	INTERSTATE STA	Owners num:	Not Reported
Parish num:	103	Plugged by:	Not Reported
Plugged 1:	Not Reported	Pump test:	Not Reported
Quad num:	Not Reported	Range:	14E
Screen dia:	4	Screen int:	3-13
Section:	035	Serial num:	Not Reported
Source of :	D	State code:	22
Township:	08S		
Water leve:	6		
Well depth:	13	Well subuse:	--
Well use:	Monitor	Yield:	Not Reported
Site Id:	LADT30000054829		

R59
SSE
1/2 - 1 Mile
Lower

LA WELLS **LADT30000054832**

Oid :	0		
Longitude:	-89.7688		
Latitude:	30.3108		
Avail info:	Not Reported	Available :	Not Reported
Bio analys:	Not Reported	Casing dia:	2
Casing mat:	PLASTIC	Chem analy:	Not Reported
Comments 1:	CHEVRON TRUCK STOP		
Date compl:	Not Reported	Date measu:	Not Reported
Date of ad:	03/09/1995	Date plugg:	12/93
Date regis:	Not Reported	Drawdown:	Not Reported
Drill log:	Not Reported	Drillers n:	UNKNOWN
Drillers 1:	000	Elec log:	Not Reported
Elevation:	Not Reported	Geologic u:	112PNCLU
Hole depth:	0	Identifica:	301839089460805
Local well:	-8861Z	Mechanic a:	Not Reported
Owners nam:	WARING OIL	Owners num:	Not Reported
Parish num:	103	Plugged by:	ANTHON
Plugged 1:	014	Pump test:	Not Reported
Quad num:	158D	Range:	14E
Screen dia:	Not Reported	Screen int:	Not Reported

GEOCHECK® - PHYSICAL SETTING SOURCE MAP FINDINGS

Section:	035	Serial num:	Not Reported
Source of :	Not Reported	State code:	22
Township:	08S		
Water leve:	0		
Well depth:	390	Well subuse:	Plugged
Well use:	Public Supply	Yield:	Not Reported
Site Id:	LADT30000054832		

R60
SSE
1/2 - 1 Mile
Lower

LA WELLS **LADT30000054836**

Old :	0		
Longitude:	-89.7688		
Latitude:	30.3108		
Avail info:	Not Reported	Available :	Not Reported
Bio analys:	Not Reported	Casing dia:	2
Casing mat:	PLASTIC	Chem analy:	Not Reported
Comments 1:	Not Reported		
Date compl:	1988	Date measu:	Not Reported
Date of ad:	06/04/2001	Date plugg:	01/99
Date regis:	Not Reported	Drawdown:	Not Reported
Drill log:	Not Reported	Drillers n:	WARE LIND
Drillers 1:	262	Elec log:	Not Reported
Elevation:	Not Reported	Geologic u:	112SESC
Hole depth:	0	Identifica:	301839089460809
Local well:	12863Z	Mechanic a:	Not Reported
Owners nam:	INTERSTATE STA	Owners num:	Not Reported
Parish num:	103	Plugged by:	AQUATERRA, INC.
Plugged 1:	398	Pump test:	Not Reported
Quad num:	158D	Range:	14E
Screen dia:	Not Reported	Screen int:	Not Reported
Section:	035	Serial num:	Not Reported
Source of :	Not Reported	State code:	22
Township:	08S		
Water leve:	0		
Well depth:	12	Well subuse:	Plugged
Well use:	Monitor	Yield:	Not Reported
Site Id:	LADT30000054836		

R61
SSE
1/2 - 1 Mile
Lower

LA WELLS **LADT30000054837**

Old :	0		
Longitude:	-89.7688		
Latitude:	30.3108		
Avail info:	Not Reported	Available :	Not Reported
Bio analys:	Not Reported	Casing dia:	2
Casing mat:	PLASTIC	Chem analy:	Not Reported
Comments 1:	Not Reported		
Date compl:	1988	Date measu:	Not Reported
Date of ad:	06/04/2001	Date plugg:	01/99
Date regis:	Not Reported	Drawdown:	Not Reported

GEOCHECK® - PHYSICAL SETTING SOURCE MAP FINDINGS

Drill log:	Not Reported	Drillers n:	WARE LIND
Drillers 1:	262	Elec log:	Not Reported
Elevation:	Not Reported	Geologic u:	112SESC
Hole depth:	0	Identifica:	301839089460810
Local well:	12864Z	Mechanic a:	Not Reported
Owners nam:	INTERSTATE STA	Owners num:	Not Reported
Parish num:	103	Plugged by:	AQUATERRA, INC.
Plugged 1:	396	Pump test:	Not Reported
Quad num:	158D	Range:	14E
Screen dia:	Not Reported	Screen int:	Not Reported
Section:	035	Serial num:	Not Reported
Source of :	Not Reported	State code:	22
Township:	08S		
Water leve:	0		
Well depth:	11	Well subuse:	Plugged
Well use:	Monitor	Yield:	Not Reported
Site id:	LADT30000054837		

R62
SSE
1/2 - 1 Mile
Lower

LA WELLS **LADT30000054838**

Old :	0		
Longitude:	-89.7688		
Latitude:	30.3108		
Avail info:	Not Reported	Available :	Not Reported
Bio analys:	Not Reported	Casing dia:	2
Casing mat:	PLASTIC	Chem analy:	Not Reported
Comments 1:	Not Reported		
Date compl:	1988	Date measu:	Not Reported
Date of ad:	06/04/2001	Date plugg:	01/99
Date regis:	Not Reported	Drawdown:	Not Reported
Drill log:	Not Reported	Drillers n:	WARE LIND
Drillers 1:	262	Elec log:	Not Reported
Elevation:	Not Reported	Geologic u:	112SESC
Hole depth:	0	Identifica:	301839089460811
Local well:	12865Z	Mechanic a:	Not Reported
Owners nam:	INTERSTATE STA	Owners num:	Not Reported
Parish num:	103	Plugged by:	AQUATERRA, INC.
Plugged 1:	396	Pump test:	Not Reported
Quad num:	158D	Range:	14E
Screen dia:	Not Reported	Screen int:	Not Reported
Section:	035	Serial num:	Not Reported
Source of :	Not Reported	State code:	22
Township:	08S		
Water leve:	0		
Well depth:	15	Well subuse:	Plugged
Well use:	Monitor	Yield:	Not Reported
Site id:	LADT30000054838		

R63
SSE
1/2 - 1 Mile
Lower

LA WELLS **LADT30000054833**

GEOCHECK® - PHYSICAL SETTING SOURCE MAP FINDINGS

Old :	0		
Longitude:	-89.7688		
Latitude:	30.3108		
Avail info:	W	Available :	D W
Bio analys:	Not Reported	Casing dia:	4
Casing mat:	PLASTIC	Chem analy:	Not Reported
Comments 1:	Not Reported		
Date compl:	03/96	Date measu:	03/20/96
Date of ad:	05/01/1996	Date plugg:	Not Reported
Date regis:	04/96	Drawdown:	Not Reported
Drill log:	D	Drillers n:	EUSTIS
Drillers 1:	267	Elec log:	Not Reported
Elevation:	20	Geologic u:	112SESC
Hole depth:	16	Identifica:	301839089460806
Local well:	10412Z	Mechanic a:	Not Reported
Owners nam:	INTERSTATE STA	Owners num:	Not Reported
Parish num:	103	Plugged by:	Not Reported
Plugged 1:	Not Reported	Pump test:	Not Reported
Quad num:	158D	Range:	14E
Screen dia:	4	Screen int:	5-15
Section:	035	Serial num:	Not Reported
Source of :	D	State code:	22
Township:	08S		
Water leve:	5.8		
Well depth:	15	Well subuse:	--
Well use:	Monitor	Yield:	Not Reported
Site id:	LADT30000054833		

R64
SSE
1/2 - 1 Mile
Lower

LA WELLS **LADT30000054834**

Old :	0		
Longitude:	-89.7688		
Latitude:	30.3108		
Avail info:	Not Reported	Available :	Not Reported
Bio analys:	Not Reported	Casing dia:	4
Casing mat:	PLASTIC	Chem analy:	Not Reported
Comments 1:	Not Reported		
Date compl:	03/96	Date measu:	Not Reported
Date of ad:	06/04/2001	Date plugg:	01/99
Date regis:	Not Reported	Drawdown:	Not Reported
Drill log:	Not Reported	Drillers n:	EUSTIS
Drillers 1:	267	Elec log:	Not Reported
Elevation:	Not Reported	Geologic u:	112SESC
Hole depth:	0	Identifica:	301839089460807
Local well:	12861Z	Mechanic a:	Not Reported
Owners nam:	INTERSTATE STA	Owners num:	Not Reported
Parish num:	103	Plugged by:	AQUATERRA, INC.
Plugged 1:	396	Pump test:	Not Reported
Quad num:	158D	Range:	14E
Screen dia:	Not Reported	Screen int:	Not Reported

GEOCHECK® - PHYSICAL SETTING SOURCE MAP FINDINGS

Section:	035	Serial num:	Not Reported
Source of :	Not Reported	State code:	22
Township:	08S		
Water leve:	0		
Well depth:	15	Well subuse:	Plugged
Well use:	Monitor	Yield:	Not Reported
Site id:	LADT30000054834		

R65
SSE
1/2 - 1 Mile
Lower

LA WELLS **LADT30000054835**

Oid :	0		
Longitude:	-89.7688		
Latitude:	30.3108		
Avail info:	Not Reported	Available :	Not Reported
Bio analys:	Not Reported	Casing dia:	2
Casing mat:	PLASTIC	Chem analy:	Not Reported
Comments 1:	Not Reported		
Date compl:	1988	Date measu:	Not Reported
Date of ad:	06/04/2001	Date plugg:	01/99
Date regis:	Not Reported	Drawdown:	Not Reported
Drill log:	Not Reported	Drillers n:	WARE LIND
Drillers 1:	262	Elec log:	Not Reported
Elevation:	Not Reported	Geologic u:	112SESC
Hole depth:	0	Identifica:	301839089460808
Local well:	12862Z	Mechanic a:	Not Reported
Owners nam:	INTERSTATE STA	Owners num:	Not Reported
Parish num:	103	Plugged by:	AQUATERRA, INC.
Plugged 1:	396	Pump test:	Not Reported
Quad num:	158D	Range:	14E
Screen dia:	Not Reported	Screen int:	Not Reported
Section:	035	Serial num:	Not Reported
Source of :	Not Reported	State code:	22
Township:	08S		
Water leve:	0		
Well depth:	10	Well subuse:	Plugged
Well use:	Monitor	Yield:	Not Reported
Site id:	LADT30000054835		

N66
North
1/2 - 1 Mile
Higher

FED USGS **USGS2399717**

Agency cd:	USGS	Site no:	302008089463701
Site name:	ST- 811		
Latitude:	302008	EDR Site Id:	USGS2399717
Longitude:	0894637	Dec lat:	30.33574928
Dec lon:	-89.77700877	Coor meth:	M
Coor accr:	S	Latlong datum:	NAD27
Dec latlong datum:	NAD83	District:	22
State:	22	County:	103
Country:	US	Land net:	S 22T 8S R14E
Location map:	SLIDELL 158D	Map scale:	24000

GEOCHECK® - PHYSICAL SETTING SOURCE MAP FINDINGS

Altitude:	25.00		
Altitude method:	Interpolated from topographic map		
Altitude accuracy:	2.5		
Altitude datum:	National Geodetic Vertical Datum of 1929		
Hydrologic:	Liberty BayouTchefuncta. Louisiana. Area = 708 sq.mi.		
Topographic:	Flat surface		
Site type:	Ground-water other than Spring	Date construction:	19840810
Date inventoried:	Not Reported	Mean greenwich time offset:	CST
Local standard time flag:	Y		
Type of ground water site:	Single well, other than collector or Ranney type		
Aquifer Type:	Not Reported		
Aquifer:	SLIDELL AQUIFER		
Well depth:	2010	Hole depth:	2045
Source of depth data:	Not Reported		
Project number:	Not Reported		
Real time data flag:	0	Daily flow data begin date:	0000-00-00
Daily flow data end date:	0000-00-00	Daily flow data count:	0
Peak flow data begin date:	0000-00-00	Peak flow data end date:	0000-00-00
Peak flow data count:	0	Water quality data begin date:	0000-00-00
Water quality data end date:	0000-00-00	Water quality data count:	0
Ground water data begin date:	1984-08-10	Ground water data end date:	1990-01-25
Ground water data count:	2		

Ground-water levels, Number of Measurements: 2

Date	Feet below Surface	Feet to Sealevel	Date	Feet below Surface	Feet to Sealevel
1990-01-25	-42.00		1984-08-10	-36.00	

Q67
NE
1/2 - 1 Mile
Higher

LA WELLS **LADT30000058422**

Old :	0		
Longitude:	-89.7619		
Latitude:	30.3302		
Avail info:	W	Available :	D W
Bio analys:	Not Reported	Casing dia:	2
Casing mat:	PLASTIC	Chem analy:	Not Reported
Comments 1:	Not Reported		
Date compl:	03/04	Date measu:	03/03/04
Date of ad:	10/12/2004	Date plugg:	Not Reported
Date regis:	03/04	Drawdown:	Not Reported
Drill log:	D	Drillers n:	CHABRECK
Drillers 1:	036	Elec log:	Not Reported
Elevation:	25	Geologic u:	00000000
Hole depth:	820	Identifica:	301949089454301
Local well:	17505Z	Mechanic a:	Not Reported
Owners nam:	DILLON, DAVID	Owners num:	Not Reported
Parish num:	103	Plugged by:	Not Reported
Plugged 1:	Not Reported	Pump test:	Not Reported
Quad num:	158D	Range:	14E
Screen dia:	2	Screen int:	800-820

GEOCHECK® - PHYSICAL SETTING SOURCE MAP FINDINGS

Section:	023	Serial num:	Not Reported
Source of :	D	State code:	22
Township:	08S		
Water leve:	5		
Well depth:	820	Well subuse:	--
Well use:	Domestic	Yield:	Not Reported
Site id:	LADT30000058422		

O68
NE
1/2 - 1 Mile
Higher

LA WELLS **LADT30000058646**

Old :	0		
Longitude:	-89.7638		
Latitude:	30.3322		
Avail info:	W	Available :	W
Bio analys:	Not Reported	Casing dia:	2
Casing mat:	Not Reported	Chem analy:	Not Reported
Comments 1:	Not Reported		
Date compl:	11/42	Date measu:	11/18/42
Date of ad:	12/13/1994	Date plugg:	Not Reported
Date regis:	Not Reported	Drawdown:	Not Reported
Drill log:	Not Reported	Drillers n:	FIELDS LEWIS
Drillers 1:	000	Elec log:	Not Reported
Elevation:	27	Geologic u:	121PNCLL
Hole depth:	0	Identifica:	301956089455001
Local well:	- 371	Mechanic a:	Not Reported
Owners nam:	HASSENBOEH, J C	Owners num:	Not Reported
Parish num:	103	Plugged by:	Not Reported
Plugged 1:	Not Reported	Pump test:	Not Reported
Quad num:	158	Range:	14E
Screen dia:	Not Reported	Screen int:	Not Reported
Section:	023	Serial num:	Not Reported
Source of :	Z	State code:	22
Township:	08S		
Water leve:	15.3		
Well depth:	800	Well subuse:	--
Well use:	Irrigation	Yield:	30
Site id:	LADT30000058646		

P69
ENE
1/2 - 1 Mile
Higher

LA WELLS **LADT30000058177**

Old :	0		
Longitude:	-89.7608		
Latitude:	30.3286		
Avail info:	W	Available :	D W
Bio analys:	Not Reported	Casing dia:	2
Casing mat:	PLASTIC	Chem analy:	Not Reported
Comments 1:	Not Reported		
Date compl:	04/03	Date measu:	04/29/03
Date of ad:	01/26/2004	Date plugg:	Not Reported
Date regis:	05/03	Drawdown:	Not Reported

GEOCHECK® - PHYSICAL SETTING SOURCE MAP FINDINGS

Drill log:	D	Drillers n:	CHABRECK
Drillers 1:	036	Elec log:	Not Reported
Elevation:	25	Geologic u:	00000000
Hole depth:	360	Identifica:	301943089453901
Local well:	16777Z	Mechanic a:	Not Reported
Owners nam:	PATTERSON, JOHN	Owners num:	Not Reported
Parish num:	103	Plugged by:	Not Reported
Plugged 1:	Not Reported	Pump test:	Not Reported
Quad num:	158D	Range:	14E
Screen dia:	2	Screen int:	340-360
Section:	023	Serial num:	Not Reported
Source of :	D	State code:	22
Township:	08S		
Water leve:	19		
Well depth:	360	Well subuse:	--
Well use:	Domestic	Yield:	Not Reported
Site id:	LADT30000058177		

O70
NE
1/2 - 1 Mile
Higher

FED USGS USGS2399841

Agency cd:	USGS	Site no:	301956089455001
Site name:	ST- 371		
Latitude:	301956	EDR Site id:	USGS2399841
Longitude:	0894550	Dec lat:	30.33241588
Dec lon:	-89.76395263	Coor meth:	M
Coor accr:	T	Latlong datum:	NAD27
Dec latlong datum:	NAD83	District:	22
State:	22	County:	103
Country:	US	Land net:	SESWS 23T 8S R14E
Location map:	SLIDELL 158	Map scale:	62500
Altitude:	27.00		
Altitude method:	Interpolated from topographic map		
Altitude accuracy:	3		
Altitude datum:	National Geodetic Vertical Datum of 1929		
Hydrologic:	Liberty BayouTchefuncta. Louisiana. Area = 708 sq.mi.		
Topographic:	Flat surface		
Site type:	Ground-water other than Spring	Date construction:	Not Reported
Date inventoried:	Not Reported	Mean greenwich time offset:	CST
Local standard time flag:	Y		
Type of ground water site:	Single well, other than collector or Ranney type		
Aquifer Type:	Not Reported		
Aquifer:	LOWER PONCHATOULA AQUIFER		
Well depth:	800	Hole depth:	Not Reported
Source of depth data:	Not Reported		
Project number:	Not Reported		
Real time data flag:	0	Daily flow data begin date:	0000-00-00
Daily flow data end date:	0000-00-00	Daily flow data count:	0
Peak flow data begin date:	0000-00-00	Peak flow data end date:	0000-00-00
Peak flow data count:	0	Water quality data begin date:	0000-00-00
Water quality data end date:	0000-00-00	Water quality data count:	0
Ground water data begin date:	1942-11-18	Ground water data end date:	1942-11-18
Ground water data count:	1		

GEOCHECK® - PHYSICAL SETTING SOURCE MAP FINDINGS

Ground-water levels, Number of Measurements: 1

Date	Feet below Surface	Feet to Sealevel
1942-11-18	-15.30	

S71
SSW
1/2 - 1 Mile
Lower

LA WELLS **LADT30000054827**

Oid :	0		
Longitude:	-89.7805		
Latitude:	30.3108		
Avail info:	W	Available :	D W
Bio analys:	Not Reported	Casing dia:	2
Casing mat:	PLASTIC	Chem analy:	Not Reported
Comments 1:	Not Reported		
Date compl:	06/91	Date measu:	06/22/91
Date of ad:	03/09/1995	Date plugg:	Not Reported
Date regis:	08/91	Drawdown:	Not Reported
Drill log:	D	Drillers n:	PENTON, BUD
Drillers 1:	100	Elec log:	Not Reported
Elevation:	15	Geologic u:	121PNCLL
Hole depth:	798	Identifica:	301839089465001
Local well:	-7619Z	Mechanic a:	Not Reported
Owners nam:	PAYTON, A	Owners num:	Not Reported
Parish num:	103	Plugged by:	Not Reported
Plugged 1:	Not Reported	Pump test:	Not Reported
Quad num:	158D	Range:	14E
Screen dia:	2	Screen int:	788-798
Section:	034	Serial num:	Not Reported
Source of :	D	State code:	22
Township:	08S		
Water leve:	0		
Well depth:	798	Well subuse:	--
Well use:	Domestic	Yield:	Not Reported
Site id:	LADT30000054827		

T72
SW
1/2 - 1 Mile
Lower

LA WELLS **LADT30000055378**

Oid :	0		
Longitude:	-89.7858		
Latitude:	30.3141		
Avail info:	W	Available :	D W
Bio analys:	Not Reported	Casing dia:	2
Casing mat:	PLASTIC	Chem analy:	Not Reported
Comments 1:	Not Reported		
Date compl:	11/95	Date measu:	11/15/95
Date of ad:	06/04/2001	Date plugg:	Not Reported
Date regis:	01/96	Drawdown:	Not Reported

GEOCHECK® - PHYSICAL SETTING SOURCE MAP FINDINGS

Drill log:	D	Drillers n:	DOMESTIC
Drillers 1:	495	Elec log:	Not Reported
Elevation:	16	Geologic u:	112PNCLU
Hole depth:	480	Identifica:	301851089470901
Local well:	10245Z	Mechanic a:	Not Reported
Owners nam:	GREATER N O AUC	Owners num:	Not Reported
Parish num:	103	Plugged by:	Not Reported
Plugged 1:	Not Reported	Pump test:	Not Reported
Quad num:	158D	Range:	14E
Screen dia:	2	Screen int:	460-480
Section:	027	Serial num:	Not Reported
Source of :	D	State code:	22
Township:	08S		
Water leve:	10		
Well depth:	480	Well subuse:	--
Well use:	Domestic	Yield:	Not Reported
Site id:	LADT30000055378		

T73
SW
1/2 - 1 Mile
Lower

LA WELLS **LADT30000055337**

Oid :	0		
Longitude:	-89.7861		
Latitude:	30.3138		
Avail info:	W	Available :	D W
Bio analys:	Not Reported	Casing dia:	2
Casing mat:	PLASTIC	Chem analy:	Not Reported
Comments 1:	Not Reported		
Date compl:	04/02	Date measu:	04/25/02
Date of ad:	05/13/2003	Date plugg:	Not Reported
Date regis:	05/02	Drawdown:	Not Reported
Drill log:	D	Drillers n:	CHABRECK
Drillers 1:	036	Elec log:	Not Reported
Elevation:	5	Geologic u:	00000000
Hole depth:	800	Identifica:	301850089471001
Local well:	15948Z	Mechanic a:	Not Reported
Owners nam:	MELERINE, PHIL	Owners num:	Not Reported
Parish num:	103	Plugged by:	Not Reported
Plugged 1:	Not Reported	Pump test:	Not Reported
Quad num:	158D	Range:	14E
Screen dia:	2	Screen int:	780-800
Section:	027	Serial num:	Not Reported
Source of :	D	State code:	22
Township:	08S		
Water leve:	4		
Well depth:	800	Well subuse:	--
Well use:	Domestic	Yield:	Not Reported
Site id:	LADT30000055337		

S74
SSW
1/2 - 1 Mile
Lower

LA WELLS **LADT30000054787**

GEOCHECK® - PHYSICAL SETTING SOURCE MAP FINDINGS

Old :	0		
Longitude:	-89.7811		
Latitude:	30.3105		
Avail Info:	W	Available :	D W
Bio analys:	Not Reported	Casing dia:	2
Casing mat:	PLASTIC	Chem analy:	Not Reported
Comments 1:	Not Reported		
Date compl:	05/87	Date measu:	06/03/87
Date of ad:	01/22/1997	Date plugg:	03/96
Date regis:	07/87	Drawdown:	Not Reported
Drill log:	D	Drillers n:	WARE LIND
Drillers 1:	262	Elec log:	Not Reported
Elevation:	Not Reported	Geologic u:	112SESC
Hole depth:	13	Identifica:	301838089465203
Local well:	-5904Z	Mechanic a:	Not Reported
Owners nam:	FAST LANE SER	Owners num:	Not Reported
Parish num:	103	Plugged by:	AQUATERRA, INC.
Plugged 1:	396	Pump test:	Not Reported
Quad num:	Not Reported	Range:	14E
Screen dia:	2	Screen int:	2-11
Section:	035	Serial num:	Not Reported
Source of :	D	State code:	22
Township:	08S		
Water leve:	4.5		
Well depth:	11	Well subuse:	Plugged
Well use:	Monitor	Yield:	Not Reported
Site Id:	LADT30000054787		

S75
SSW
1/2 - 1 Mile
Lower

LA WELLS **LADT30000054788**

Old :	0		
Longitude:	-89.7811		
Latitude:	30.3105		
Avail Info:	W	Available :	D W
Bio analys:	Not Reported	Casing dia:	2
Casing mat:	PLASTIC	Chem analy:	Not Reported
Comments 1:	Not Reported		
Date compl:	05/87	Date measu:	06/03/87
Date of ad:	01/22/1997	Date plugg:	Not Reported
Date regis:	07/87	Drawdown:	Not Reported
Drill log:	D	Drillers n:	WARE LIND
Drillers 1:	262	Elec log:	Not Reported
Elevation:	Not Reported	Geologic u:	112SESC
Hole depth:	13	Identifica:	301838089465204
Local well:	-5905Z	Mechanic a:	Not Reported
Owners nam:	FAST LANE SER	Owners num:	Not Reported
Parish num:	103	Plugged by:	Not Reported
Plugged 1:	Not Reported	Pump test:	Not Reported
Quad num:	Not Reported	Range:	14E
Screen dia:	2	Screen int:	2-11

GEOCHECK® - PHYSICAL SETTING SOURCE MAP FINDINGS

Section:	035	Serial num:	Not Reported
Source of :	D	State code:	22
Township:	08S		
Water leve:	5.5		
Well depth:	11	Well subuse:	--
Well use:	Monitor	Yield:	Not Reported
Site Id:	LADT30000054788		

S76
SSW
1/2 - 1 Mile
Lower

LA WELLS **LADT30000054785**

Oid :	0		
Longitude:	-89.7811		
Latitude:	30.3105		
Avail info:	W	Available :	D W
Bio analys:	Not Reported	Casing dia:	2
Casing mat:	PLASTIC	Chem analy:	Not Reported
Comments 1:	Not Reported		
Date compl:	05/87	Date measu:	06/03/87
Date of ad:	01/22/1997	Date plugg:	Not Reported
Date regis:	07/87	Drawdown:	Not Reported
Drill log:	D	Drillers n:	WARE LIND
Drillers 1:	262	Elec log:	Not Reported
Elevation:	Not Reported	Geologic u:	112SESC
Hole depth:	14	Identifica:	301838089465201
Local well:	-5902Z	Mechanic a:	Not Reported
Owners nam:	FAST LANE SER	Owners num:	Not Reported
Parish num:	103	Plugged by:	Not Reported
Plugged 1:	Not Reported	Pump test:	Not Reported
Quad num:	Not Reported	Range:	14E
Screen dia:	2	Screen int:	3-13
Section:	035	Serial num:	Not Reported
Source of :	D	State code:	22
Township:	08S		
Water leve:	3		
Well depth:	13	Well subuse:	--
Well use:	Monitor	Yield:	Not Reported
Site Id:	LADT30000054785		

S77
SSW
1/2 - 1 Mile
Lower

LA WELLS **LADT30000054786**

Oid :	0		
Longitude:	-89.7811		
Latitude:	30.3105		
Avail info:	W	Available :	D W
Bio analys:	Not Reported	Casing dia:	2
Casing mat:	PLASTIC	Chem analy:	Not Reported
Comments 1:	Not Reported		
Date compl:	05/87	Date measu:	06/03/87
Date of ad:	01/22/1997	Date plugg:	Not Reported
Date regis:	07/87	Drawdown:	Not Reported

GEOCHECK® - PHYSICAL SETTING SOURCE MAP FINDINGS

Drill log:	D	Drillers n:	WARE LIND
Drillers 1:	262	Elec log:	Not Reported
Elevation:	Not Reported	Geologic u:	112SESC
Hole depth:	14	Identifica:	301838089465202
Local well:	-5903Z	Mechanic a:	Not Reported
Owners nam:	FAST LANE SER	Owners num:	Not Reported
Parish num:	103	Plugged by:	Not Reported
Plugged 1:	Not Reported	Pump test:	Not Reported
Quad num:	Not Reported	Range:	14E
Screen dia:	2	Screen int:	1-10
Section:	035	Serial num:	Not Reported
Source of :	D	State code:	22
Township:	08S		
Water leve:	3		
Well depth:	13	Well subuse:	--
Well use:	Monitor	Yield:	Not Reported
Site id:	LADT30000054786		

S78
SSW
1/2 - 1 Mile
Lower

LA WELLS **LADT30000054789**

Old :	0		
Longitude:	-89.7811		
Latitude:	30.3105		
Avail info:	W	Available :	D W
Bio analys:	Not Reported	Casing dia:	2
Casing mat:	PLASTIC	Chem analy:	Not Reported
Comments 1:	Not Reported		
Date compl:	05/87	Date measu:	06/03/87
Date of ad:	01/22/1997	Date plugg:	Not Reported
Date regis:	07/87	Drawdown:	Not Reported
Drill log:	D	Drillers n:	WARE LIND
Drillers 1:	262	Elec log:	Not Reported
Elevation:	Not Reported	Geologic u:	112SESC
Hole depth:	13	Identifica:	301838089465205
Local well:	-5906Z	Mechanic a:	Not Reported
Owners nam:	FAST LANE SER	Owners num:	Not Reported
Parish num:	103	Plugged by:	Not Reported
Plugged 1:	Not Reported	Pump test:	Not Reported
Quad num:	Not Reported	Range:	14E
Screen dia:	2	Screen int:	2-11
Section:	035	Serial num:	Not Reported
Source of :	D	State code:	22
Township:	08S		
Water leve:	2		
Well depth:	11	Well subuse:	--
Well use:	Monitor	Yield:	Not Reported
Site id:	LADT30000054789		

S79
SSW
1/2 - 1 Mile
Lower

LA WELLS **LADT30000054793**

GEOCHECK® - PHYSICAL SETTING SOURCE MAP FINDINGS

Old :	0		
Longitude:	-89.7811		
Latitude:	30.3105		
Avail info:	W	Available :	D W
Bio analys:	Not Reported	Casing dia:	2
Casing mat:	PLASTIC	Chem analy:	Not Reported
Comments 1:	Not Reported		
Date compl:	12/88	Date measu:	12/12/88
Date of ad:	01/22/1997	Date plugg:	Not Reported
Date regis:	01/89	Drawdown:	Not Reported
Drill log:	D	Drillers n:	WARE LIND
Drillers 1:	262	Elec log:	Not Reported
Elevation:	Not Reported	Geologic u:	112SESC
Hole depth:	14	Identifica:	301838089465209
Local well:	-6475Z	Mechanic a:	Not Reported
Owners nam:	FAST LANE SER	Owners num:	Not Reported
Parish num:	103	Plugged by:	Not Reported
Plugged 1:	Not Reported	Pump test:	Not Reported
Quad num:	Not Reported	Range:	14E
Screen dia:	2	Screen int:	1-11
Section:	035	Serial num:	Not Reported
Source of :	D	State code:	22
Township:	08S		
Water leve:	9.23		
Well depth:	11	Well subuse:	--
Well use:	Monitor	Yield:	Not Reported
Site id:	LADT30000054793		

S80
SSW
1/2 - 1 Mile
Lower

LA WELLS **LADT30000054794**

Old :	0		
Longitude:	-89.7811		
Latitude:	30.3105		
Avail info:	W	Available :	D W
Bio analys:	Not Reported	Casing dia:	2
Casing mat:	PLASTIC	Chem analy:	Not Reported
Comments 1:	Not Reported		
Date compl:	12/88	Date measu:	12/12/88
Date of ad:	01/22/1997	Date plugg:	Not Reported
Date regis:	01/89	Drawdown:	Not Reported
Drill log:	D	Drillers n:	WARE LIND
Drillers 1:	262	Elec log:	Not Reported
Elevation:	Not Reported	Geologic u:	112SESC
Hole depth:	14	Identifica:	301838089465210
Local well:	-6476Z	Mechanic a:	Not Reported
Owners nam:	FAST LANE SER	Owners num:	Not Reported
Parish num:	103	Plugged by:	Not Reported
Plugged 1:	Not Reported	Pump test:	Not Reported
Quad num:	Not Reported	Range:	14E
Screen dia:	2	Screen int:	1-11

GEOCHECK® - PHYSICAL SETTING SOURCE MAP FINDINGS

Section:	035	Serial num:	Not Reported
Source of :	D	State code:	22
Township:	08S		
Water leve:	5.69		
Well depth:	11	Well subuse:	--
Well use:	Monitor	Yield:	Not Reported
Site id:	LADT30000054794		

S81
SSW
1/2 - 1 Mile
Lower

LA WELLS **LADT30000054792**

Old :	0		
Longitude:	-89.7811		
Latitude:	30.3105		
Avail info:	W	Available :	D W
Bio analys:	Not Reported	Casing dia:	2
Casing mat:	PLASTIC	Chem analy:	Not Reported
Comments 1:	Not Reported		
Date compl:	05/87	Date measu:	06/03/87
Date of ad:	01/22/1997	Date plugg:	Not Reported
Date regis:	07/87	Drawdown:	Not Reported
Drill log:	D	Drillers n:	WARE LIND
Drillers 1:	262	Elec log:	Not Reported
Elevation:	Not Reported	Geologic u:	112SESC
Hole depth:	16	Identifica:	301838089465208
Local well:	-5909Z	Mechanic a:	Not Reported
Owners nam:	FAST LANE SER	Owners num:	Not Reported
Parish num:	103	Plugged by:	Not Reported
Plugged 1:	Not Reported	Pump test:	Not Reported
Quad num:	Not Reported	Range:	14E
Screen dia:	2	Screen int:	2-11
Section:	035	Serial num:	Not Reported
Source of :	D	State code:	22
Township:	08S		
Water leve:	6		
Well depth:	11	Well subuse:	--
Well use:	Monitor	Yield:	Not Reported
Site id:	LADT30000054792		

S82
SSW
1/2 - 1 Mile
Lower

LA WELLS **LADT30000054790**

Old :	0		
Longitude:	-89.7811		
Latitude:	30.3105		
Avail info:	W	Available :	D W
Bio analys:	Not Reported	Casing dia:	2
Casing mat:	PLASTIC	Chem analy:	Not Reported
Comments 1:	Not Reported		
Date compl:	05/87	Date measu:	06/03/87
Date of ad:	01/22/1997	Date plugg:	Not Reported
Date regis:	07/87	Drawdown:	Not Reported

GEOCHECK® - PHYSICAL SETTING SOURCE MAP FINDINGS

Drill log:	D	Drillers n:	WARE LIND
Drillers 1:	262	Elec log:	Not Reported
Elevation:	Not Reported	Geologic u:	112SESC
Hole depth:	13	Identifica:	301838089465206
Local well:	-5907Z	Mechanic a:	Not Reported
Owners nam:	FAST LANE SER	Owners num:	Not Reported
Parish num:	103	Plugged by:	Not Reported
Plugged 1:	Not Reported	Pump test:	Not Reported
Quad num:	Not Reported	Range:	14E
Screen dia:	2	Screen int:	2-11
Section:	035	Serial num:	Not Reported
Source of :	D	State code:	22
Township:	08S		
Water leve:	6		
Well depth:	11	Well subuse:	--
Well use:	Monitor	Yield:	Not Reported
Site id:	LADT30000054790		

S83
SSW
1/2 - 1 Mile
Lower

LA WELLS **LADT30000054791**

Old :	0		
Longitude:	-89.7811		
Latitude:	30.3105		
Avail info:	W	Available :	D W
Bio analys:	Not Reported	Casing dia:	2
Casing mat:	PLASTIC	Chem analy:	Not Reported
Comments 1:	Not Reported		
Date compl:	05/87	Date measu:	06/03/87
Date of ad:	01/22/1997	Date plugg:	Not Reported
Date regis:	07/87	Drawdown:	Not Reported
Drill log:	D	Drillers n:	WARE LIND
Drillers 1:	262	Elec log:	Not Reported
Elevation:	Not Reported	Geologic u:	112SESC
Hole depth:	16	Identifica:	301838089465207
Local well:	-5908Z	Mechanic a:	Not Reported
Owners nam:	FAST LANE SER	Owners num:	Not Reported
Parish num:	103	Plugged by:	Not Reported
Plugged 1:	Not Reported	Pump test:	Not Reported
Quad num:	Not Reported	Range:	14E
Screen dia:	2	Screen int:	11-15
Section:	035	Serial num:	Not Reported
Source of :	D	State code:	22
Township:	08S		
Water leve:	9		
Well depth:	15	Well subuse:	--
Well use:	Monitor	Yield:	Not Reported
Site id:	LADT30000054791		

84
ENE
1/2 - 1 Mile
Higher

LA WELLS **LADT30000058266**

GEOCHECK® - PHYSICAL SETTING SOURCE MAP FINDINGS

Old :	0		
Longitude:	-89.7602		
Latitude:	30.3291		
Avail info:	W	Available :	D W
Bio analys:	Not Reported	Casing dia:	2
Casing mat:	PLASTIC	Chem analy:	Not Reported
Comments 1:	Not Reported		
Date compl:	07/98	Date measu:	07/01/98
Date of ad:	06/04/2001	Date plugg:	Not Reported
Date regis:	03/99	Drawdown:	Not Reported
Drill log:	D	Drillers n:	PENTON, BUD
Drillers 1:	100	Elec log:	Not Reported
Elevation:	25	Geologic u:	112PNCLU
Hole depth:	345	Identifica:	301945089453701
Local well:	12887Z	Mechanic a:	Not Reported
Owners nam:	HENDRIX, KAREN	Owners num:	Not Reported
Parish num:	103	Plugged by:	Not Reported
Plugged 1:	Not Reported	Pump test:	Not Reported
Quad num:	158D	Range:	14E
Screen dia:	2	Screen int:	335-345
Section:	023	Serial num:	Not Reported
Source of :	D	State code:	22
Township:	08S		
Water leve:	20		
Well depth:	345	Well subuse:	–
Well use:	Domestic	Yield:	Not Reported
Site id:	LADT30000058266		

U85
West
1/2 - 1 Mile
Higher

LA WELLS **LADT30000057537**

Old :	0		
Longitude:	-89.7902		
Latitude:	30.3252		
Avail info:	Not Reported	Available :	Not Reported
Bio analys:	Not Reported	Casing dia:	2
Casing mat:	PLASTIC	Chem analy:	Not Reported
Comments 1:	Not Reported		
Date compl:	Not Reported	Date measu:	Not Reported
Date of ad:	03/09/1995	Date plugg:	05/94
Date regis:	06/94	Drawdown:	Not Reported
Drill log:	Not Reported	Drillers n:	UNKNOWN
Drillers 1:	000	Elec log:	Not Reported
Elevation:	19	Geologic u:	11111111
Hole depth:	0	Identifica:	301931089472502
Local well:	-9068Z	Mechanic a:	Not Reported
Owners nam:	A & M CONST	Owners num:	Not Reported
Parish num:	103	Plugged by:	OWNER
Plugged 1:	000	Pump test:	Not Reported
Quad num:	158D	Range:	14E
Screen dia:	Not Reported	Screen int:	Not Reported

GEOCHECK® - PHYSICAL SETTING SOURCE MAP FINDINGS

Section:	028	Serial num:	Not Reported
Source of :	Not Reported	State code:	22
Township:	08S		
Water leve:	0		
Well depth:	0	Well subuse:	Plugged
Well use:	Domestic	Yield:	Not Reported
Site id:	LADT30000057537		

U86
West
1/2 - 1 Mile
Higher

LA WELLS **LADT30000057536**

Oid :	0		
Longitude:	-89.7902		
Latitude:	30.3252		
Avail info:	W	Available :	D W
Bio analys:	Not Reported	Casing dia:	2
Casing mat:	PLASTIC	Chem analy:	Not Reported
Comments 1:	Not Reported		
Date compl:	04/93	Date measu:	04/20/93
Date of ad:	03/09/1995	Date plugg:	Not Reported
Date regis:	05/93	Drawdown:	Not Reported
Drill log:	D	Drillers n:	PENTON, BUD
Drillers 1:	100	Elec log:	Not Reported
Elevation:	19	Geologic u:	112PNCLU
Hole depth:	500	Identifica:	301931089472501
Local well:	-8273Z	Mechanic a:	Not Reported
Owners nam:	A & M CONST	Owners num:	Not Reported
Parish num:	103	Plugged by:	Not Reported
Plugged 1:	Not Reported	Pump test:	Not Reported
Quad num:	158D	Range:	14E
Screen dia:	2	Screen int:	490-500
Section:	028	Serial num:	Not Reported
Source of :	D	State code:	22
Township:	08S		
Water leve:	7		
Well depth:	500	Well subuse:	--
Well use:	Domestic	Yield:	Not Reported
Site id:	LADT30000057536		

V87
NNE
1/2 - 1 Mile
Higher

LA WELLS **LADT30000059029**

Oid :	0		
Longitude:	-89.7663		
Latitude:	30.3352		
Avail info:	W	Available :	EDMQBPW
Bio analys:	B	Casing dia:	12
Casing mat:	STEEL	Chem analy:	Q
Comments 1:	Not Reported		
Date compl:	02/92	Date measu:	12/04/91
Date of ad:	06/29/1992	Date plugg:	Not Reported
Date regis:	03/92	Drawdown:	27.5

GEOCHECK® - PHYSICAL SETTING SOURCE MAP FINDINGS

Drill log:	D	Drillers n:	LAYNE (BR)
Drillers 1:	386	Elec log:	E
Elevation:	27	Geologic u:	121PNCLL
Hole depth:	1120	Identifica:	302007089455901
Local well:	-1071	Mechanic a:	M
Owners nam:	ST POLICE JURY	Owners num:	Not Reported
Parish num:	103	Plugged by:	Not Reported
Plugged 1:	Not Reported	Pump test:	P
Quad num:	158D	Range:	14E
Screen dia:	8	Screen int:	864-944
Section:	023	Serial num:	Not Reported
Source of :	D	State code:	22
Township:	08S		
Water leve:	6.5		
Well depth:	944	Well subuse:	Institutional/Government
Well use:	Public Supply	Yield:	752
Site id:	LADT30000059029		

W88
NE
1/2 - 1 Mile
Higher

LA WELLS **LADT30000058845**

Old :	0		
Longitude:	-89.7638		
Latitude:	30.3338		
Avail info:	W	Available :	W
Bio analys:	Not Reported	Casing dia:	3
Casing mat:	Not Reported	Chem analy:	Not Reported
Comments 1:	Not Reported		
Date compl:	1942	Date measu:	11/18/42
Date of ad:	12/13/1994	Date plugg:	Not Reported
Date regis:	Not Reported	Drawdown:	Not Reported
Drill log:	Not Reported	Drillers n:	FIELDS LEWIS
Drillers 1:	000	Elec log:	Not Reported
Elevation:	27	Geologic u:	121PNCLL
Hole depth:	0	Identifica:	302002089455001
Local well:	- 370	Mechanic a:	Not Reported
Owners nam:	HASSENBOEH, J C	Owners num:	Not Reported
Parish num:	103	Plugged by:	Not Reported
Plugged 1:	Not Reported	Pump test:	Not Reported
Quad num:	158	Range:	14E
Screen dia:	Not Reported	Screen int:	746-776
Section:	023	Serial num:	Not Reported
Source of :	Z	State code:	22
Township:	08S		
Water leve:	14.1		
Well depth:	776	Well subuse:	--
Well use:	Irrigation	Yield:	60
Site id:	LADT30000058845		

W89
NE
1/2 - 1 Mile
Higher

LA WELLS **LADT30000058846**

GEOCHECK® - PHYSICAL SETTING SOURCE MAP FINDINGS

Old :	0		
Longitude:	-89.7638		
Latitude:	30.3338		
Avail Info:	Not Reported	Available :	Not Reported
Bio analys:	Not Reported	Casing dia:	Not Reported
Casing mat:	Not Reported	Chem analy:	Not Reported
Comments 1:	Not Reported		
Date compl:	1985	Date measu:	Not Reported
Date of ad:	04/15/1991	Date plugg:	Not Reported
Date regis:	02/91	Drawdown:	Not Reported
Drill log:	Not Reported	Drillers n:	UNKNOWN
Drillers 1:	000	Elec log:	Not Reported
Elevation:	27	Geologic u:	112PNCLU
Hole depth:	300	Identifica:	302002089455002
Local well:	-7221Z	Mechanic a:	Not Reported
Owners nam:	GILLUM, DORAZEL	Owners num:	Not Reported
Parish num:	103	Plugged by:	Not Reported
Plugged 1:	Not Reported	Pump test:	Not Reported
Quad num:	158D	Range:	14E
Screen dia:	Not Reported	Screen int:	Not Reported
Section:	023	Serial num:	Not Reported
Source of :	Not Reported	State code:	22
Township:	08S		
Water leve:	0		
Well depth:	300	Well subuse:	--
Well use:	Domestic	Yield:	Not Reported
Site Id:	LADT30000058846		

V90
NNE
1/2 - 1 Mile
Higher

FED USGS **USGS2399714**

Agency cd:	USGS	Site no:	302007089455901
Site name:	ST-1071		
Latitude:	302007	EDR Site id:	USGS2399714
Longitude:	0894559	Dec lat:	30.33547142
Dec lon:	-89.76645279	Coor meth:	M
Coor accr:	S	Latlong datum:	NAD27
Dec latlong datum:	NAD83	District:	22
State:	22	County:	103
Country:	US	Land net:	S 25T 8S R14E
Location map:	SLIDELL 158D	Map scale:	24000
Altitude:	27.		
Altitude method:	Interpolated from topographic map		
Altitude accuracy:	2.5		
Altitude datum:	National Geodetic Vertical Datum of 1929		
Hydrologic:	Liberty BayouTchefuncta. Louisiana. Area = 708 sq.mi.		
Topographic:	Not Reported		
Site type:	Ground-water other than Spring	Date construction:	19911204
Date inventoried:	19920310	Mean greenwich time offset:	CST
Local standard time flag:	Y		
Type of ground water site:	Single well, other than collector or Ranney type		
Aquifer Type:	Not Reported		
Aquifer:	LOWER PONCHATOULA AQUIFER		
Well depth:	944.	Hole depth:	1120.
Source of depth data:	driller		
Project number:	Not Reported		
Real time data flag:	0	Daily flow data begin date:	0000-00-00
Daily flow data end date:	0000-00-00	Daily flow data count:	0
Peak flow data begin date:	0000-00-00	Peak flow data end date:	0000-00-00

GEOCHECK® - PHYSICAL SETTING SOURCE MAP FINDINGS

Peak flow data count: 0
Water quality data end date:0000-00-00
Ground water data begin date: 1991-12-04
Ground water data count: 1

Water quality data begin date: 0000-00-00
Water quality data count: 0
Ground water data end date: 1991-12-04

Ground-water levels, Number of Measurements: 1

Date	Feet below Surface	Feet to Sealevel
1991-12-04	6.5	

91
SSW
1/2 - 1 Mile
Higher

LA WELLS **LADT30000054826**

Oid :	0		
Longitude:	-89.7833		
Latitude:	30.3108		
Avail info:	W	Available :	D W
Bio analys:	Not Reported	Casing dia:	2
Casing mat:	PLASTIC	Chem analy:	Not Reported
Comments 1:	Not Reported		
Date compl:	09/88	Date measu:	09/01/88
Date of ad:	05/24/1990	Date plugg:	Not Reported
Date regis:	10/88	Drawdown:	Not Reported
Drill log:	D	Drillers n:	ANTHON, M. C.
Drillers 1:	014	Elec log:	Not Reported
Elevation:	15	Geologic u:	121PNCLL
Hole depth:	900	Identifica:	301839089470001
Local well:	-6429Z	Mechanic a:	Not Reported
Owners nam:	BATISTE, NORRIS	Owners num:	Not Reported
Parish num:	103	Plugged by:	Not Reported
Plugged 1:	Not Reported	Pump test:	Not Reported
Quad num:	158D	Range:	14E
Screen dia:	2	Screen int:	880-890
Section:	034	Serial num:	Not Reported
Source of :	D	State code:	22
Township:	08S		
Water leve:	15		
Well depth:	900	Well subuse:	--
Well use:	Domestic	Yield:	Not Reported
Site id:	LADT30000054826		

W92
NE
1/2 - 1 Mile
Higher

FED USGS **USGS2399877**

GEOCHECK® - PHYSICAL SETTING SOURCE MAP FINDINGS

Agency cd:	USGS	Site no:	302002089455001
Site name:	ST- 370		
Latitude:	302002	EDR Site Id:	USGS2399877
Longitude:	0894550	Dec lat:	30.33408253
Dec lon:	-89.76395266	Coor meth:	M
Coor accr:	T	Latlong datum:	NAD27
Dec latlong datum:	NAD83	District:	22
State:	22	County:	103
Country:	US	Land net:	NESWS 23T 8S R14E
Location map:	SLIDELL 158	Map scale:	62500
Altitude:	27.00		
Altitude method:	Interpolated from topographic map		
Altitude accuracy:	5		
Altitude datum:	National Geodetic Vertical Datum of 1929		
Hydrologic:	Liberty BayouTchefuncta. Louisiana. Area = 708 sq.mi.		
Topographic:	Flat surface		
Site type:	Ground-water other than Spring	Date construction:	19420101
Date inventoried:	Not Reported	Mean greenwich time offset:	CST
Local standard time flag:	Y		
Type of ground water site:	Single well, other than collector or Ranney type		
Aquifer Type:	Not Reported		
Aquifer:	LOWER PONCHATOULA AQUIFER		
Well depth:	776	Hole depth:	Not Reported
Source of depth data:	Not Reported		
Project number:	Not Reported		
Real time data flag:	0	Daily flow data begin date:	0000-00-00
Daily flow data end date:	0000-00-00	Daily flow data count:	0
Peak flow data begin date:	0000-00-00	Peak flow data end date:	0000-00-00
Peak flow data count:	0	Water quality data begin date:	0000-00-00
Water quality data end date:	0000-00-00	Water quality data count:	0
Ground water data begin date:	1942-11-18	Ground water data end date:	1942-11-18
Ground water data count:	1		

Ground-water levels, Number of Measurements: 1

Date	Feet below Surface	Feet to Sealevel
1942-11-18	-14.10	

V93
NNE
1/2 - 1 Mile
Higher

LA WELLS **LADT30000059061**

Oid :	0		
Longitude:	-89.7663		
Latitude:	30.3355		
Avail info:	W	Available :	D W
Bio analys:	Not Reported	Casing dia:	4
Casing mat:	PLASTIC	Chem analy:	Not Reported
Comments 1:	RIG SUPPLY WELL FOR DRILLING P-P WELL BY LAYNE		
Date compl:	08/91	Date measu:	08/15/91
Date of ad:	04/20/1995	Date plugg:	02/92
Date regis:	02/92	Drawdown:	Not Reported

GEOCHECK® - PHYSICAL SETTING SOURCE MAP FINDINGS

Drill log:	D	Drillers n:	CHABRECK
Drillers 1:	036	Elec log:	Not Reported
Elevation:	27	Geologic u:	112UPTC
Hole depth:	140	Identifica:	302008089455901
Local well:	-7220Z	Mechanic a:	Not Reported
Owners nam:	ST POLICE JURY	Owners num:	Not Reported
Parish num:	103	Plugged by:	LAYNE (BR)
Plugged 1:	386	Pump test:	Not Reported
Quad num:	158D	Range:	14E
Screen dia:	4	Screen int:	120-140
Section:	023	Serial num:	Not Reported
Source of :	D	State code:	22
Township:	08S		
Water leve:	10		
Well depth:	140	Well subuse:	Plugged
Well use:	Other	Yield:	Not Reported
Site id:	LADT30000059061		

GEOCHECK® - PHYSICAL SETTING SOURCE MAP FINDINGS

Map ID Direction Distance	Database	EDR ID Number

1
SSE
1/2 - 1 Mile

OIL_GAS **LAOG50000095356**

Well seria:	12563	Wlc line l:	1
Coordinate:	01	Received d:	07-OCT-2003
Lambert x:	2493297	Lambert y:	602067
Zone:	S	Create dat:	08-OCT-2003
Create use:	SONRIS_DBA	Update dat:	03-OCT-2009
Update use:	CON_USER	Coordinat1:	05
Coordinat2:	1	Ground ele:	Not Reported
Longsec:	0		
Longmin:	0		
Longdeg:	0		
Latsec:	0		
Latmin:	0		
Latdeg:	0		
Surface la:	30.313049	Surface lo:	89.769966
Coordinat3:	9	G utmx:	810621.3979
G utmy:	3357918.1395	G laty:	30.3131999969482
G longx:	-89.7699966430664	Site id:	LAOG50000095356

2
ESE
1/2 - 1 Mile

OIL_GAS **LAOG50000095869**

Well seria:	18123	Wlc line l:	1
Coordinate:	01	Received d:	01-DEC-1976
Lambert x:	2496186	Lambert y:	604561
Zone:	S	Create dat:	02-MAY-1999
Create use:	CONVALL	Update dat:	03-OCT-2009
Update use:	CON_USER	Coordinat1:	03
Coordinat2:	1	Ground ele:	Not Reported
Longsec:	39		
Longmin:	45		
Longdeg:	89		
Latsec:	11		
Latmin:	19		
Latdeg:	30		
Surface la:	Not Reported	Surface lo:	Not Reported
Coordinat3:	17	G utmx:	811491.3379
G utmy:	3358691.9604	G laty:	30.3199996948242
G longx:	-89.7608032226563	Site id:	LAOG50000095869

GEOCHECK® - PHYSICAL SETTING SOURCE MAP FINDINGS
RADON

AREA RADON INFORMATION

State Database: LA Radon

Radon Test Results

Parish	Avg pCi/L	Total Sites
ST TAMMANY	0.49178	73

Federal EPA Radon Zone for ST TAMMANY County: 3

Note: Zone 1 indoor average level > 4 pCi/L.
: Zone 2 indoor average level >= 2 pCi/L and <= 4 pCi/L.
: Zone 3 indoor average level < 2 pCi/L.

Federal Area Radon Information for Zip Code: 70460

Number of sites tested: 10

Area	Average Activity	% <4 pCi/L	% 4-20 pCi/L	% >20 pCi/L
Living Area - 1st Floor	0.940 pCi/L	90%	10%	0%
Living Area - 2nd Floor	Not Reported	Not Reported	Not Reported	Not Reported
Basement	Not Reported	Not Reported	Not Reported	Not Reported

PHYSICAL SETTING SOURCE RECORDS SEARCHED

TOPOGRAPHIC INFORMATION

USGS 7.5' Digital Elevation Model (DEM)
Source: United States Geologic Survey
EDR acquired the USGS 7.5' Digital Elevation Model in 2002 and updated it in 2006. The 7.5 minute DEM corresponds to the USGS 1:24,000- and 1:25,000-scale topographic quadrangle maps. The DEM provides elevation data with consistent elevation units and projection.

Scanned Digital USGS 7.5' Topographic Map (DRG)
Source: United States Geologic Survey
A digital raster graphic (DRG) is a scanned image of a U.S. Geological Survey topographic map. The map images are made by scanning published paper maps on high-resolution scanners. The raster image is georeferenced and fit to the Universal Transverse Mercator (UTM) projection.

HYDROLOGIC INFORMATION

Flood Zone Data: This data, available in select counties across the country, was obtained by EDR in 2003 & 2009 from the Federal Emergency Management Agency (FEMA). Data depicts 100-year and 500-year flood zones as defined by FEMA.

NWI: National Wetlands Inventory. This data, available in select counties across the country, was obtained by EDR in 2002 and 2005 from the U.S. Fish and Wildlife Service.

HYDROGEOLOGIC INFORMATION

AQUIFLOW[R] Information System
Source: EDR proprietary database of groundwater flow information
EDR has developed the AQUIFLOW Information System (AIS) to provide data on the general direction of groundwater flow at specific points. EDR has reviewed reports submitted to regulatory authorities at select sites and has extracted the date of the report, hydrogeologically determined groundwater flow direction and depth to water table information.

GEOLOGIC INFORMATION

Geologic Age and Rock Stratigraphic Unit
Source: P.G. Schruben, R.E. Arndt and W.J. Bawiec, Geology of the Conterminous U.S. at 1:2,500,000 Scale - A digital representation of the 1974 P.B. King and H.M. Beikman Map, USGS Digital Data Series DDS - 11 (1994).

STATSGO: State Soil Geographic Database
Source: Department of Agriculture, Natural Resources Conservation Services
The U.S. Department of Agriculture's (USDA) Natural Resources Conservation Service (NRCS) leads the national Conservation Soil Survey (NCSS) and is responsible for collecting, storing, maintaining and distributing soil survey information for privately owned lands in the United States. A soil map in a soil survey is a representation of soil patterns in a landscape. Soil maps for STATSGO are compiled by generalizing more detailed (SSURGO) soil survey maps.

SSURGO: Soil Survey Geographic Database
Source: Department of Agriculture, Natural Resources Conservation Services (NRCS)
Telephone: 800-672-5559
SSURGO is the most detailed level of mapping done by the Natural Resources Conservation Services, mapping scales generally range from 1:12,000 to 1:63,360. Field mapping methods using national standards are used to construct the soil maps in the Soil Survey Geographic (SSURGO) database. SSURGO digitizing duplicates the original soil survey maps. This level of mapping is designed for use by landowners, townships and county natural resource planning and management.

PHYSICAL SETTING SOURCE RECORDS SEARCHED

LOCAL / REGIONAL WATER AGENCY RECORDS

FEDERAL WATER WELLS

PWS: Public Water Systems
Source: EPA/Office of Drinking Water
Telephone: 202-564-3750
Public Water System data from the Federal Reporting Data System. A PWS is any water system which provides water to at least 25 people for at least 60 days annually. PWSs provide water from wells, rivers and other sources.

PWS ENF: Public Water Systems Violation and Enforcement Data
Source: EPA/Office of Drinking Water
Telephone: 202-564-3750
Violation and Enforcement data for Public Water Systems from the Safe Drinking Water Information System (SDWIS) after August 1995. Prior to August 1995, the data came from the Federal Reporting Data System (FRDS).

USGS Water Wells: USGS National Water Inventory System (NWIS)
This database contains descriptive information on sites where the USGS collects or has collected data on surface water and/or groundwater. The groundwater data includes information on wells, springs, and other sources of groundwater.

STATE RECORDS

Louisiana Public Water Supply Wells
Source: Office of Public Health
Telephone: 504-568-5101

Water Well Registration Data File
Source: Department of Transportation and Development
Telephone: 225-274-4172

OTHER STATE DATABASE INFORMATION

Oil and Gas Well Database
Source: Department of Natural Resources
Telephone: 225-342-1977
Oil and gas well locations in Louisiana.

RADON

State Database: LA Radon
Source: Department of Environmenal Quality
Telephone: 225-925-1752
Radon Levels

Area Radon Information
Source: USGS
Telephone: 703-356-4020
The National Radon Database has been developed by the U.S. Environmental Protection Agency (USEPA) and is a compilation of the EPA/State Residential Radon Survey and the National Residential Radon Survey. The study covers the years 1986 - 1992. Where necessary data has been supplemented by information collected at private sources such as universities and research institutions.

EPA Radon Zones
Source: EPA
Telephone: 703-356-4020
Sections 307 & 309 of IRAA directed EPA to list and identify areas of U.S. with the potential for elevated indoor radon levels.

PHYSICAL SETTING SOURCE RECORDS SEARCHED

OTHER

Airport Landing Facilities: Private and public use landing facilities
Source: Federal Aviation Administration, 800-457-6656

Epicenters: World earthquake epicenters, Richter 5 or greater
Source: Department of Commerce, National Oceanic and Atmospheric Administration

STREET AND ADDRESS INFORMATION

© 2010 Tele Atlas North America, Inc. All rights reserved. This material is proprietary and the subject of copyright protection and other intellectual property rights owned by or licensed to Tele Atlas North America, Inc. The use of this material is subject to the terms of a license agreement. You will be held liable for any unauthorized copying or disclosure of this material.

Johnny F. Smith Industrial Park - Phase 2
501 J. F. Smith Avenue
Slidell, LA 70460

Inquiry Number: 3016898.4
March 17, 2011

EDR Historical Topographic Map Report

EDR® Environmental Data Resources Inc

440 Wheelers Farms Road
Milford, CT 06461
800.352.0050
www.edrnet.com

Exhibit #21 - Johnny F. Smith Business Park - Phase 1 ESA

EDR Historical Topographic Map Report

Environmental Data Resources, Inc.s (EDR) Historical Topographic Map Report is designed to assist professionals in evaluating potential liability on a target property resulting from past activities. EDRs Historical Topographic Map Report includes a search of a collection of public and private color historical topographic maps, dating back to the early 1900s.

Thank you for your business.
Please contact EDR at 1-800-352-0050
with any questions or comments.

Disclaimer - Copyright and Trademark Notice

This Report contains certain information obtained from a variety of public and other sources reasonably available to Environmental Data Resources, Inc. It cannot be concluded from this Report that coverage information for the target and surrounding properties does not exist from other sources. **NO WARRANTY EXPRESSED OR IMPLIED, IS MADE WHATSOEVER IN CONNECTION WITH THIS REPORT. ENVIRONMENTAL DATA RESOURCES, INC. SPECIFICALLY DISCLAIMS THE MAKING OF ANY SUCH WARRANTIES, INCLUDING WITHOUT LIMITATION, MERCHANTABILITY OR FITNESS FOR A PARTICULAR USE OR PURPOSE. ALL RISK IS ASSUMED BY THE USER. IN NO EVENT SHALL ENVIRONMENTAL DATA RESOURCES, INC. BE LIABLE TO ANYONE, WHETHER ARISING OUT OF ERRORS OR OMISSIONS, NEGLIGENCE, ACCIDENT OR ANY OTHER CAUSE, FOR ANY LOSS OF DAMAGE, INCLUDING, WITHOUT LIMITATION, SPECIAL, INCIDENTAL, CONSEQUENTIAL, OR EXEMPLARY DAMAGES. ANY LIABILITY ON THE PART OF ENVIRONMENTAL DATA RESOURCES, INC. IS STRICTLY LIMITED TO A REFUND OF THE AMOUNT PAID FOR THIS REPORT.** Purchaser accepts this Report AS IS. Any analyses, estimates, ratings, environmental risk levels or risk codes provided in this Report are provided for illustrative purposes only, and are not intended to provide, nor should they be interpreted as providing any facts regarding, or prediction or forecast of, any environmental risk for any property. Only a Phase I Environmental Site Assessment performed by an environmental professional can provide information regarding the environmental risk for any property. Additionally, the information provided in this Report is not to be construed as legal advice.

Copyright 2011 by Environmental Data Resources, Inc. All rights reserved. Reproduction in any media or format, in whole or in part, of any report or map of Environmental Data Resources, Inc., or its affiliates, is prohibited without prior written permission.

EDR and its logos (including Sanborn and Sanborn Map) are trademarks of Environmental Data Resources, Inc. or its affiliates. All other trademarks used herein are the property of their respective owners.

Exhibit #21 - Johnny F. Smith Business Park - Phase 1 ESA

Historical Topographic Map

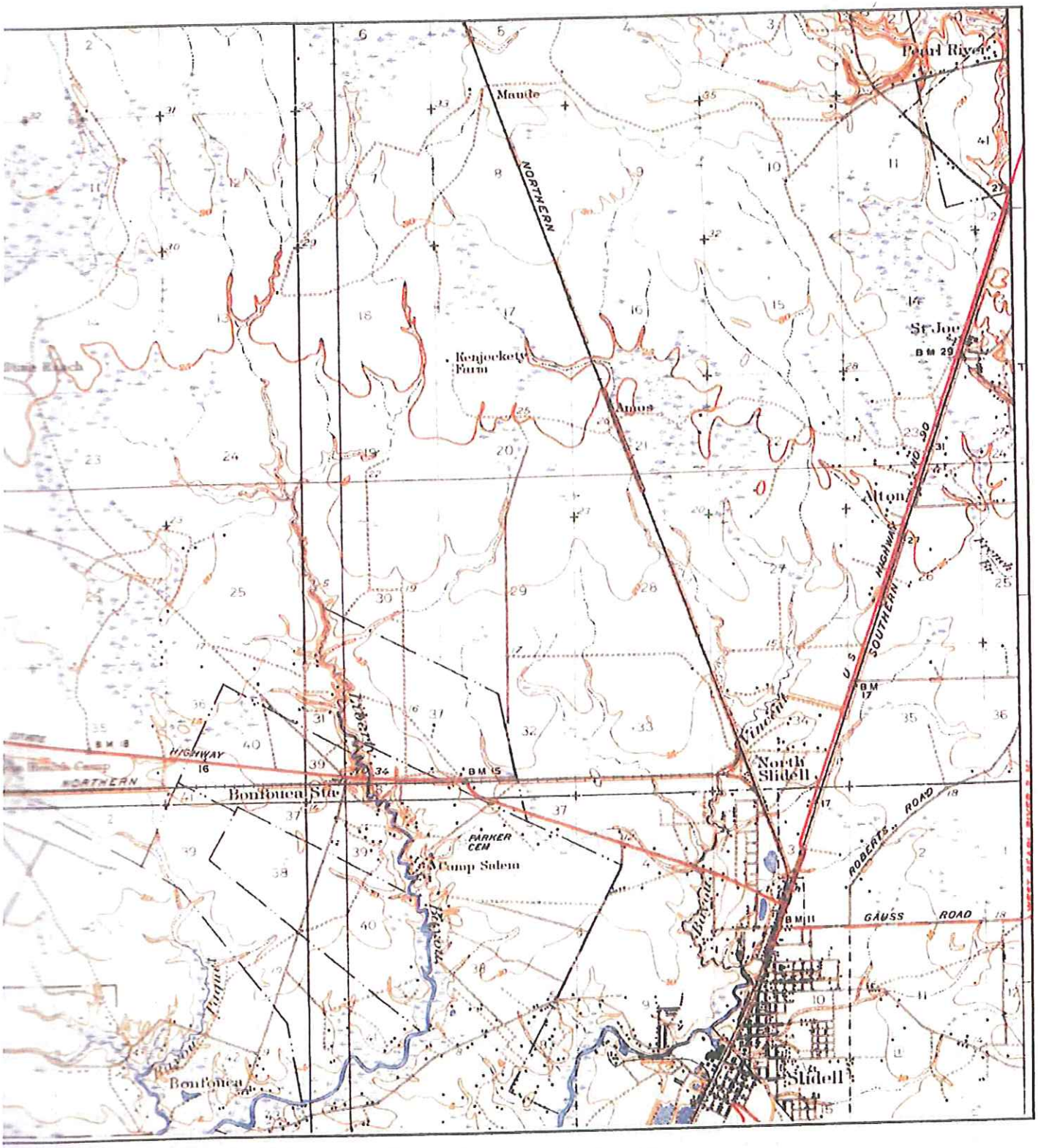

TARGET QUAD NAME: SLIDELL MAP YEAR: 1935 SERIES: 15 SCALE: 1:62500	SITE NAME: Johnny F. Smith Industrial Park - Phase 2 ADDRESS: 501 J. F. Smith Avenue Slidell, LA 70460 LAT/LONG: 30.3229 / -89.7744	CLIENT: Coastal Plains Consulting, LLC CONTACT: Susan Lambou INQUIRY#: 3016898.4 RESEARCH DATE: 03/17/2011

Exhibit #21 - Johnny F. Smith Business Park - Phase 1 ESA

Historical Topographic Map

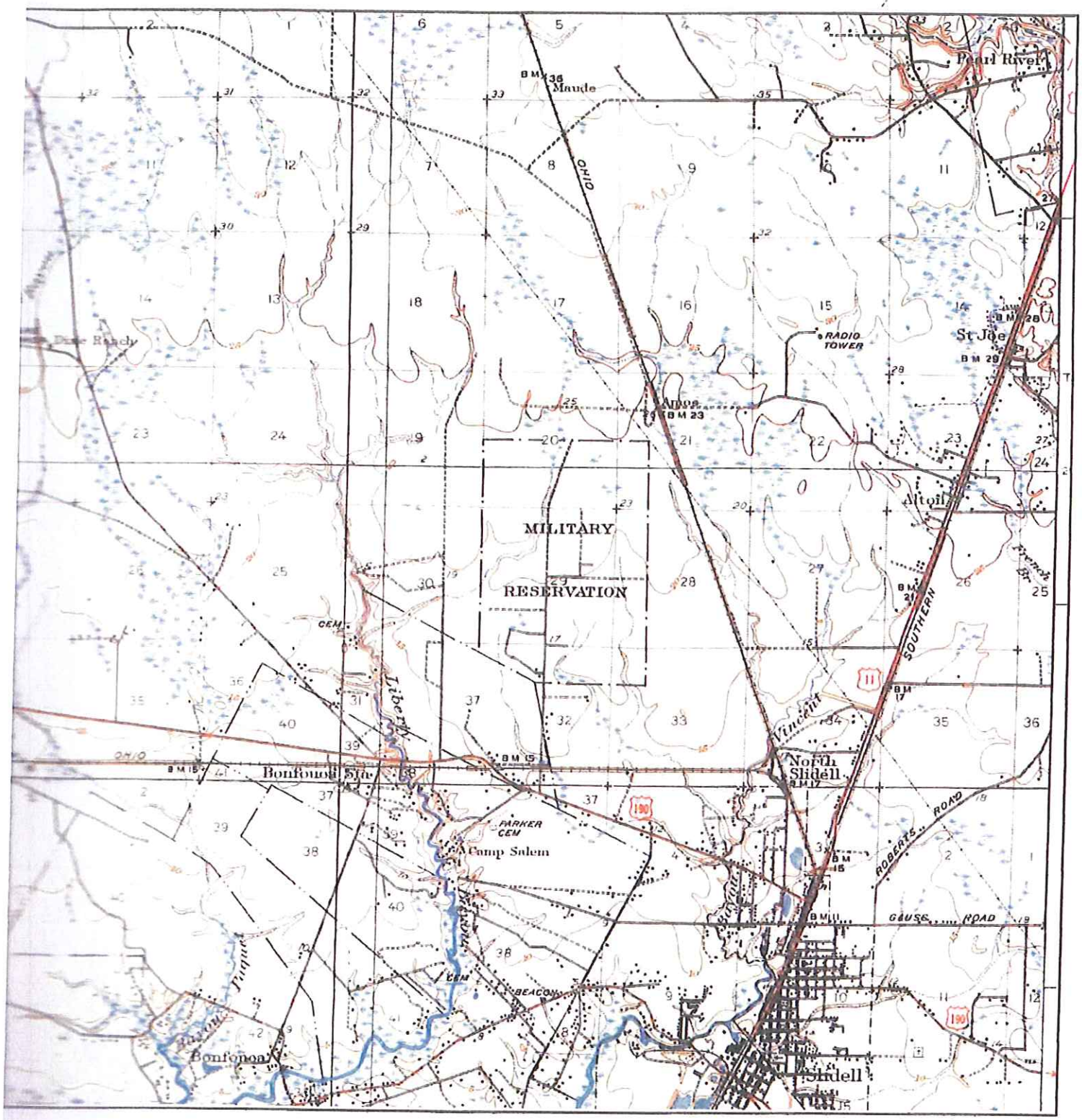

TARGET QUAD NAME: SLIDELL MAP YEAR: 1951 CORRECTED: 1935 SERIES: 15 SCALE: 1:62500	SITE NAME: Johnny F. Smith Industrial Park - Phase 2 ADDRESS: 501 J. F. Smith Avenue Slidell, LA 70460 LAT/LONG: 30.3229 / -89.7744	CLIENT: Coastal Plains Consulting, LLC CONTACT: Susan Lambou INQUIRY#: 3016898.4 RESEARCH DATE: 03/17/2011

Exhibit #21 - Johnny F. Smith Business Park - Phase 1 ESA
Historical Topographic Map

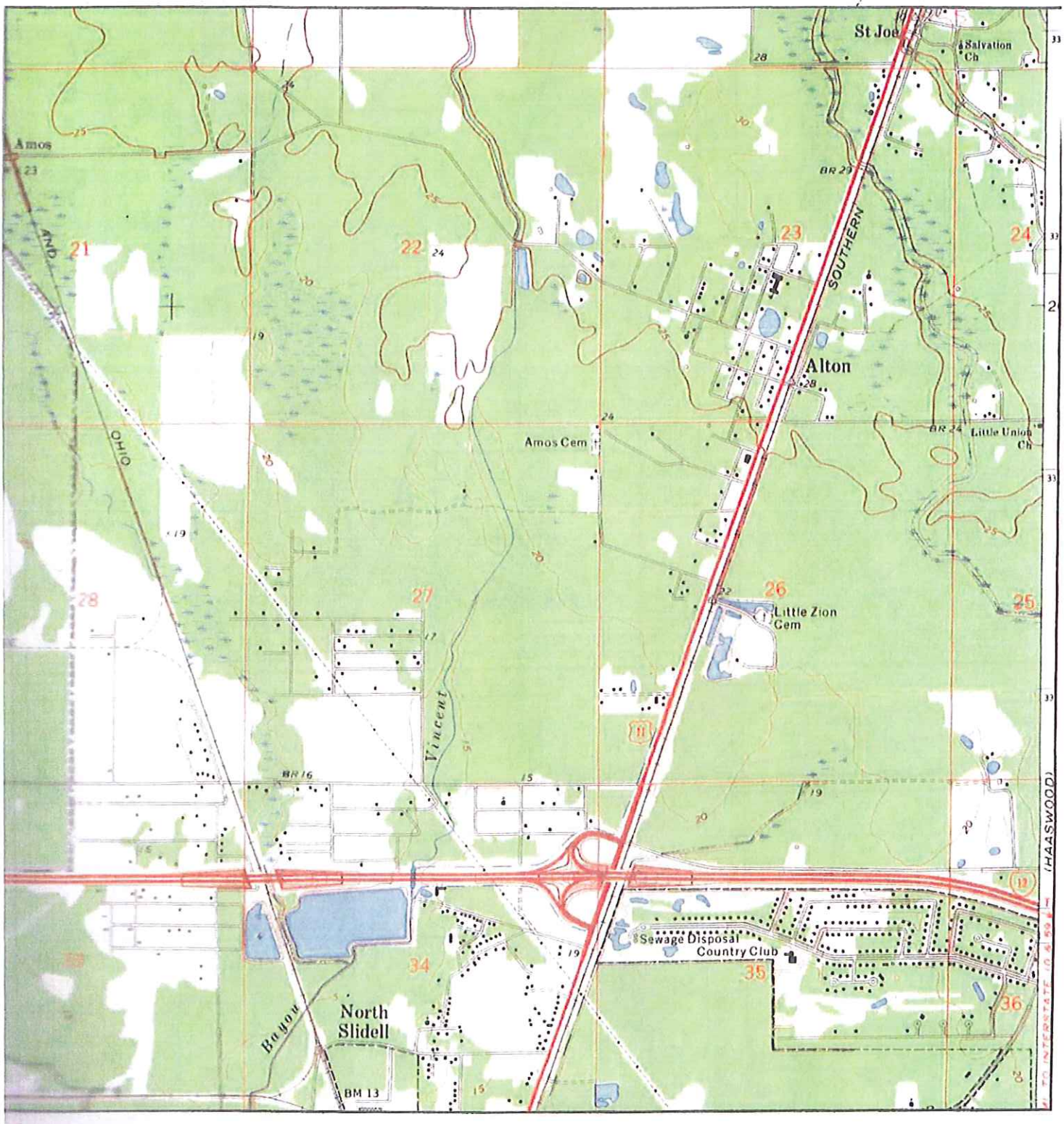

TARGET QUAD		SITE NAME: Johnny F. Smith Industrial Park - Phase 2	CLIENT: Coastal Plains Consulting, LLC
NAME:	SLIDELL	ADDRESS: 501 J. F. Smith Avenue Slidell, LA 70460	CONTACT: Susan Lambou
MAP YEAR:	1971	LAT/LONG: 30.3229 / -89.7744	INQUIRY#: 3016898.4
SERIES:	7.5		RESEARCH DATE: 03/17/2011
SCALE:	1:24000		

Exhibit #21 - Johnny F. Smith Business Park - Phase 1 ESA
Historical Topographic Map

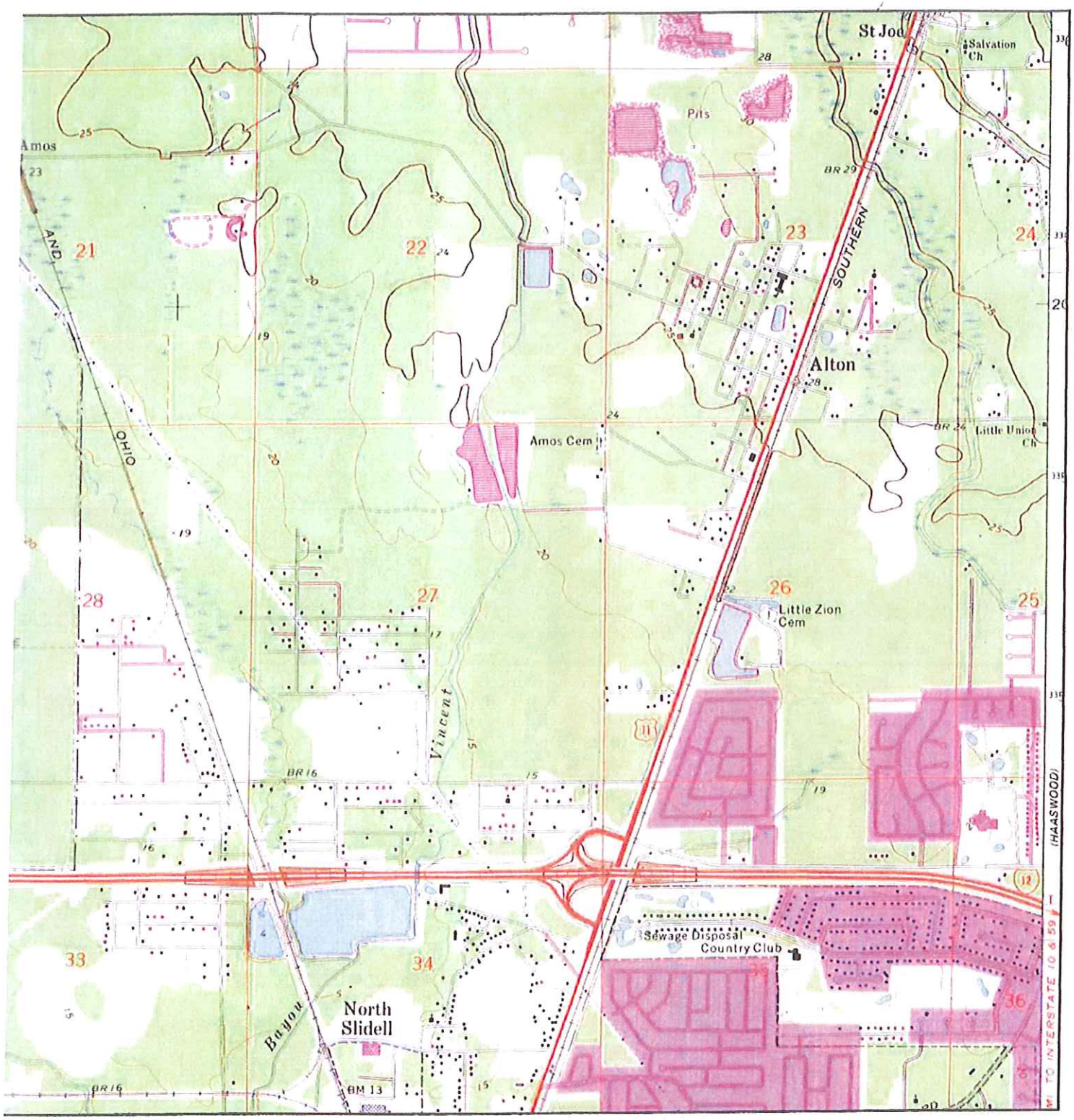

N	TARGET QUAD NAME: SLIDELL MAP YEAR: 1979 PHOTOREVISED:1971 SERIES: 7.5 SCALE: 1:24000	SITE NAME: Johnny F. Smith Industrial Park - Phase 2 ADDRESS: 501 J. F. Smith Avenue Slidell, LA 70460 LAT/LONG: 30.3229 / -89.7744	CLIENT: Coastal Plains Consulting, LLC CONTACT: Susan Lambou INQUIRY#: 3016898.4 RESEARCH DATE: 03/17/2011

Exhibit #21 - Johnny F. Smith Business Park - Phase 1 ESA
Historical Topographic Map

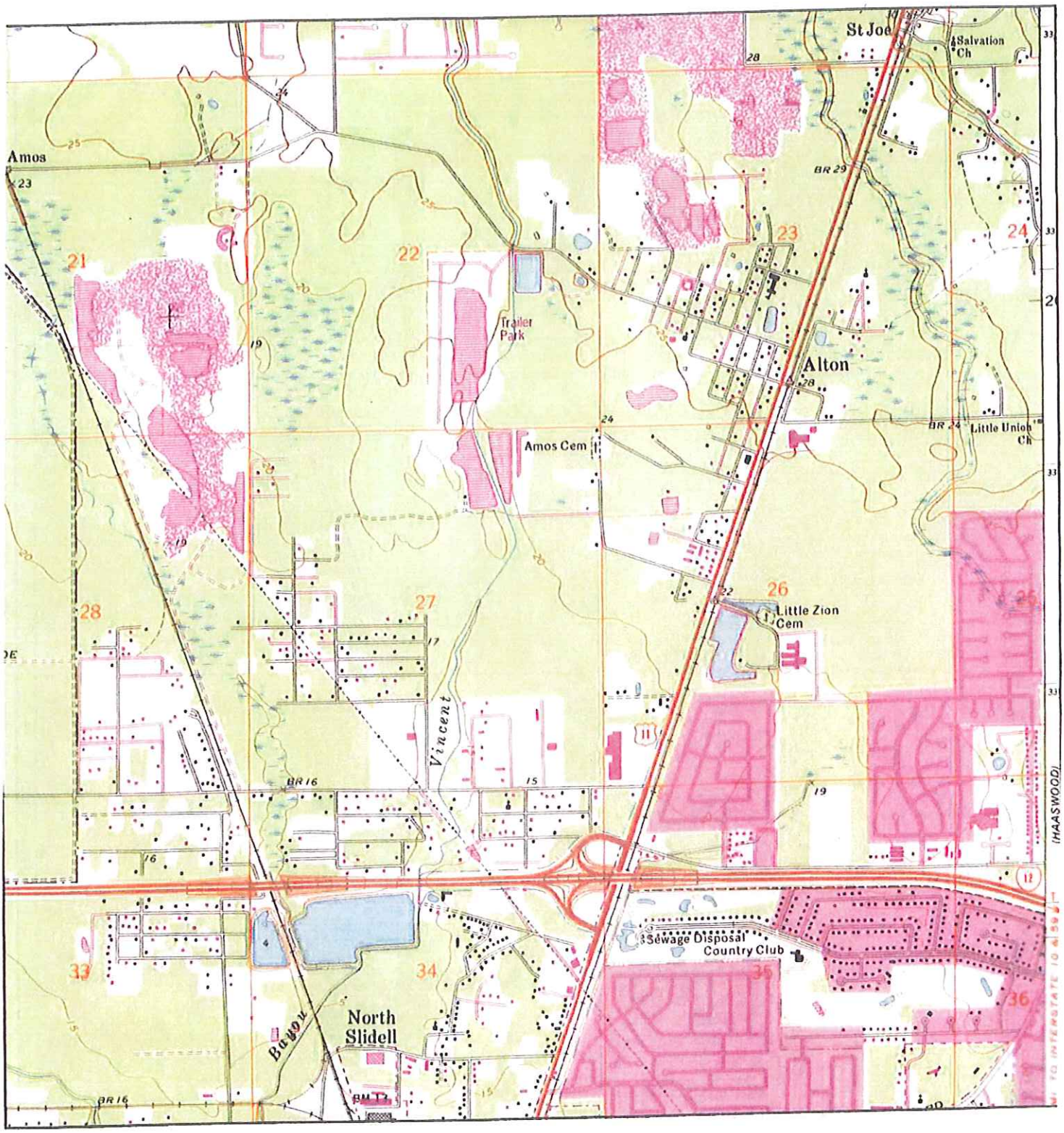

N	TARGET QUAD NAME: SLIDELL MAP YEAR: 1994 REVISED:1971 SERIES: 7.5 SCALE: 1:24000	SITE NAME: Johnny F. Smith Industrial Park - Phase 2 ADDRESS: 501 J. F. Smith Avenue Slidell, LA 70460 LAT/LONG: 30.3229 / -89.7744	CLIENT: Coastal Plains Consulting, LLC CONTACT: Susan Lambou INQUIRY#: 3016898.4 RESEARCH DATE: 03/17/2011

Exhibit #21 - Johnny F. Smith Business Park - Phase 1 ESA

Historical Topographic Map

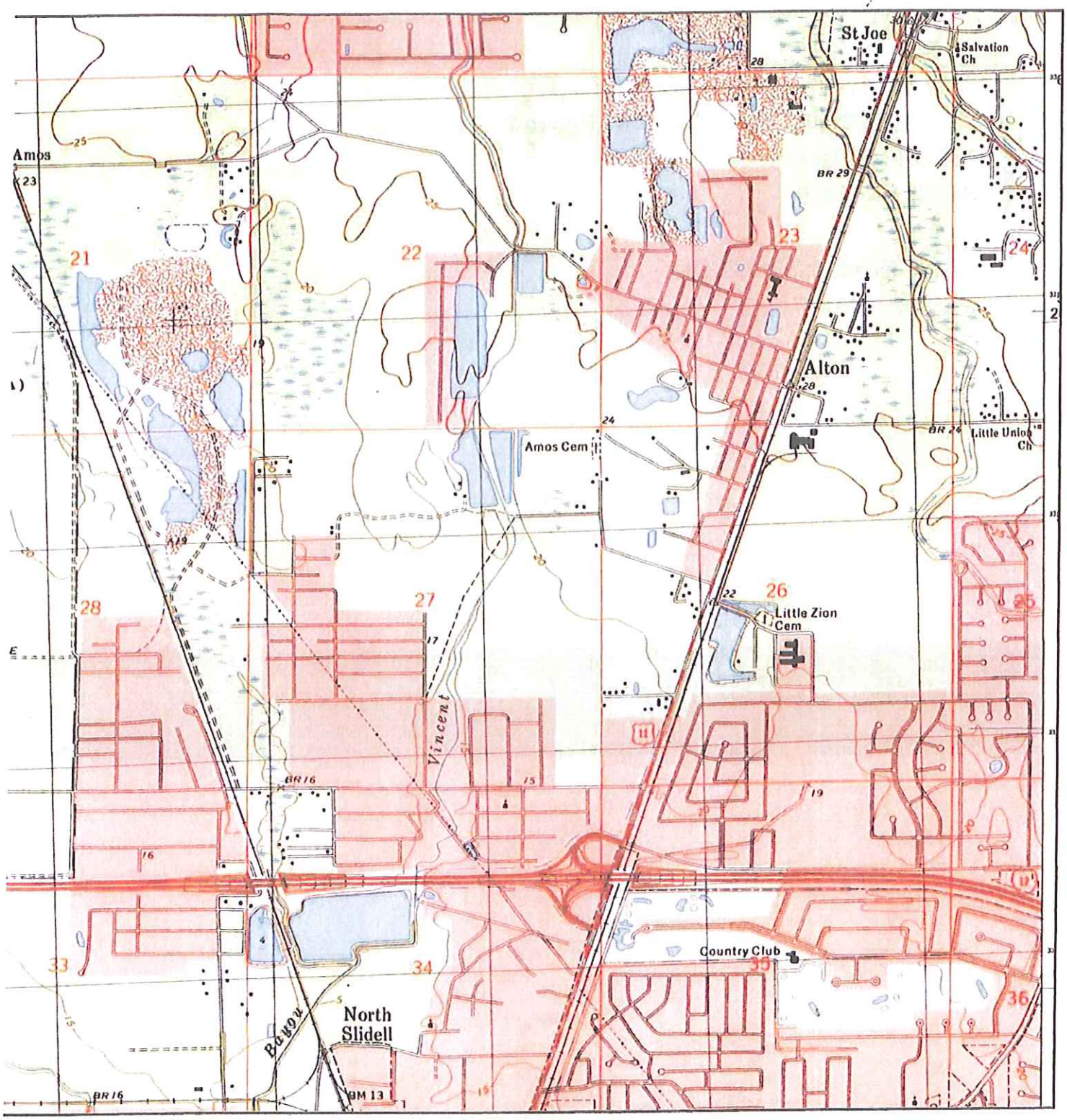

N	TARGET QUAD NAME: SLIDELL MAP YEAR: 1998 SERIES: 7.5 SCALE: 1:24000	SITE NAME: Johnny F. Smith Industrial Park - Phase 2 ADDRESS: 501 J. F. Smith Avenue Slidell, LA 70460 LAT/LONG: 30.3229 / -89.7744	CLIENT: Coastal Plains Consulting, LLC CONTACT: Susan Lambou INQUIRY#: 3016898.4 RESEARCH DATE: 03/17/2011

Johnny F. Smith Industrial Park - Phase 2
501 J. F. Smith Avenue
Slidell, LA 70460

Inquiry Number: 3016898.5
March 21, 2011

The EDR Aerial Photo Decade Package

EDR® Environmental Data Resources Inc

440 Wheelers Farms Road
Milford, CT 06461
800.352.0050
www.edrnet.com

Exhibit #21 - Johnny F. Smith Business Park - Phase 1 ESA

EDR Aerial Photo Decade Package

Environmental Data Resources, Inc. (EDR) Aerial Photo Decade Package is a screening tool designed to assist environmental professionals in evaluating potential liability on a target property resulting from past activities. EDR's professional researchers provide digitally reproduced historical aerial photographs, and when available, provide one photo per decade.

When delivered electronically by EDR, the aerial photo images included with this report are for ONE TIME USE ONLY. Further reproduction of these aerial photo images is prohibited without permission from EDR. For more information contact your EDR Account Executive.

Thank you for your business.
Please contact EDR at 1-800-352-0050
with any questions or comments.

Disclaimer - Copyright and Trademark Notice

This Report contains certain information obtained from a variety of public and other sources reasonably available to Environmental Data Resources, Inc. It cannot be concluded from this Report that coverage information for the target and surrounding properties does not exist from other sources. **NO WARRANTY EXPRESSED OR IMPLIED, IS MADE WHATSOEVER IN CONNECTION WITH THIS REPORT. ENVIRONMENTAL DATA RESOURCES, INC. SPECIFICALLY DISCLAIMS THE MAKING OF ANY SUCH WARRANTIES, INCLUDING WITHOUT LIMITATION, MERCHANTABILITY OR FITNESS FOR A PARTICULAR USE OR PURPOSE. ALL RISK IS ASSUMED BY THE USER. IN NO EVENT SHALL ENVIRONMENTAL DATA RESOURCES, INC. BE LIABLE TO ANYONE, WHETHER ARISING OUT OF ERRORS OR OMISSIONS, NEGLIGENCE, ACCIDENT OR ANY OTHER CAUSE, FOR ANY LOSS OF DAMAGE, INCLUDING, WITHOUT LIMITATION, SPECIAL, INCIDENTAL, CONSEQUENTIAL, OR EXEMPLARY DAMAGES. ANY LIABILITY ON THE PART OF ENVIRONMENTAL DATA RESOURCES, INC. IS STRICTLY LIMITED TO A REFUND OF THE AMOUNT PAID FOR THIS REPORT.** Purchaser accepts this Report AS IS. Any analyses, estimates, ratings, environmental risk levels or risk codes provided in this Report are provided for illustrative purposes only, and are not intended to provide, nor should they be interpreted as providing any facts regarding, or prediction or forecast of, any environmental risk for any property. Only a Phase I Environmental Site Assessment performed by an environmental professional can provide information regarding the environmental risk for any property. Additionally, the information provided in this Report is not to be construed as legal advice.

Copyright 2011 by Environmental Data Resources, Inc. All rights reserved. Reproduction in any media or format, in whole or in part, of any report or map of Environmental Data Resources, Inc., or its affiliates, is prohibited without prior written permission.

EDR and its logos (including Sanborn and Sanborn Map) are trademarks of Environmental Data Resources, Inc. or its affiliates. All other trademarks used herein are the property of their respective owners.

Exhibit #21 - Johnny F. Smith Business Park - Phase 1 ESA

Date EDR Searched Historical Sources:
Aerial Photography March 21, 2011

Target Property:
501 J. F. Smith Avenue
Slidell, LA 70460

Year	*Scale*	*Details*	*Source*
1952	Aerial Photograph. Scale: 1"=750'	Panel #: 30089-C7, Slidell, LA;/Flight Date: May 01, 1952	EDR
1969	Aerial Photograph. Scale: 1"=500'	Panel #: 30089-C7, Slidell, LA;/Flight Date: March 19, 1969	EDR
1970	Aerial Photograph. Scale: 1"=1000'	Panel #: 30089-C7, Slidell, LA;/Flight Date: February 17, 1970	EDR
1976	Aerial Photograph. Scale: 1"=1000'	Panel #: 30089-C7, Slidell, LA;/Flight Date: February 23, 1976	EDR
1983	Aerial Photograph. Scale: 1"=1000'	Panel #: 30089-C7, Slidell, LA;/Flight Date: October 27, 1983	EDR
1990	Aerial Photograph. Scale: 1"=750'	Panel #: 30089-C7, Slidell, LA;/Flight Date: October 06, 1990	EDR
1999	Aerial Photograph. Scale: 1"=750'	Panel #: 30089-C7, Slidell, LA;/Flight Date: January 18, 1999	EDR
2005	Aerial Photograph. Scale: 1"=604'	Panel #: 30089-C7, Slidell, LA;/Flight Date: January 01, 2005	EDR
2006	Aerial Photograph. Scale: 1"=604'	Panel #: 30089-C7, Slidell, LA;/Flight Date: January 01, 2006	EDR

Exhibit #21 – Johnny E. Smith Business Park – Phase 1 ESA

Exhibit #24 – Johnny E. Smith Business Park – Phase 1 ESA




INQUIRY #: 3016898.5
YEAR: 1970
= 1000'
N

Exhibit #31 - Johnny F. Smith Business Park - Phase 1 ESA



Exhibit #21 - Johnny F. Smith Business Park - Phase 1 ESA

Exhibit #21 - Johnny F. Smith Business Park - Phase 1 ESA

Exhibit #21 - Johnny F. Smith Business Park - Phase 1 ESA

Exhibit #21 - Johnny F. Smith Business Park - Phase 1 ESA



Exhibit #21 - Johnny F. Smith Business Park - Phase 1 ESA



Exhibit #21 - Johnny F. Smith Business Park - Phase 1 ESA

Johnny F. Smith Industrial Park - Phase 2
501 J. F. Smith Avenue
Slidell, LA 70460

Inquiry Number: 3016898.3
March 17, 2011

Certified Sanborn® Map Report

EDR® Environmental Data Resources Inc

440 Wheelers Farms Road
Milford, CT 06461
800.352.0050
www.edrnet.com

Exhibit #21 - Johnny F. Smith Business Park - Phase 1 ESA

Certified Sanborn® Map Report

3/17/11

Site Name:
Johnny F. Smith Industrial Park
501 J. F. Smith Avenue
Slidell, LA 70460

Client Name:
Coastal Plains Consulting, LLC
PO Box 2494
Slidell, LA 70458

EDR® Environmental Data Resources Inc

EDR Inquiry # 3016898.3

Contact: Susan Lambou

The complete Sanborn Library collection has been searched by EDR, and fire insurance maps covering the target property location provided by Coastal Plains Consulting, LLC were identified for the years listed below. The certified Sanborn Library search results in this report can be authenticated by visiting www.edrnet.com/sanborn and entering the certification number. Only Environmental Data Resources Inc. (EDR) is authorized to grant rights for commercial reproduction of maps by Sanborn Library LLC, the copyright holder for the collection.

Certified Sanborn Results:

Site Name: Johnny F. Smith Industrial Park - Phase 2
Address: 501 J. F. Smith Avenue
City, State, Zip: Slidell, LA 70460
Cross Street:
P.O. # NA
Project: Phase 2 - JFS Industrial Park
Certification # 8817-447E-B1B9

Sanborn® Library search results
Certification # 8817-447E-B1B9

UNMAPPED PROPERTY

This report certifies that the complete holdings of the Sanborn Library, LLC collection have been searched based on client supplied target property information, and fire insurance maps covering the target property were not found.

The Sanborn Library includes more than 1.2 million Sanborn fire insurance maps, which track historical property usage in approximately 12,000 American cities and towns. Collections searched:

- ✔ Library of Congress
- ✔ University Publications of America
- ✔ EDR Private Collection

The Sanborn Library LLC Since 1866™

Limited Permission To Make Copies

Coastal Plains Consulting, LLC (the client) is permitted to make up to THREE photocopies of this Sanborn Map transmittal and each fire insurance map accompanying this report solely for the limited use of its customer. No one other than the client is authorized to make copies. Upon request made directly to an EDR Account Executive, the client may be permitted to make a limited number of additional photocopies. This permission is conditioned upon compliance by the client, its customer and their agents with EDR's copyright policy; a copy of which is available upon request.

Disclaimer - Copyright and Trademark notice

This Report contains certain information obtained from a variety of public and other sources reasonably available to Environmental Data Resources, Inc. It cannot be concluded from this Report that coverage information for the target and surrounding properties does not exist from other sources. NO WARRANTY EXPRESSED OR IMPLIED, IS MADE WHATSOEVER IN CONNECTION WITH THIS REPORT. ENVIRONMENTAL DATA RESOURCES, INC. SPECIFICALLY DISCLAIMS THE MAKING OF ANY SUCH WARRANTIES, INCLUDING WITHOUT LIMITATION, MERCHANTABILITY OR FITNESS FOR A PARTICULAR USE OR PURPOSE. ALL RISK IS ASSUMED BY THE USER. IN NO EVENT SHALL ENVIRONMENTAL DATA RESOURCES, INC. BE LIABLE TO ANYONE, WHETHER ARISING OUT OF ERRORS OR OMISSIONS, NEGLIGENCE, ACCIDENT OR ANY OTHER CAUSE, FOR ANY LOSS OF DAMAGE, INCLUDING, WITHOUT LIMITATION, SPECIAL, INCIDENTAL CONSEQUENTIAL, OR EXEMPLARY DAMAGES. ANY LIABILITY ON THE PART OF ENVIRONMENTAL DATA RESOURCES, INC. IS STRICTLY LIMITED TO A REFUND OF THE AMOUNT PAID FOR THIS REPORT. Purchaser accepts this Report "AS IS". Any analyses, estimates, ratings, environmental risk levels or risk codes provided in this Report are provided for illustrative purposes only, and are not intended to provide, nor should they be interpreted as providing any facts regarding, or prediction or forecast of, any environmental risk for any property. Only a Phase I Environmental Site Assessment performed by an environmental professional can provide information regarding the environmental risk for any property. Additionally, the information provided in this Report is not to be construed as legal advice.

Copyright 2011 by Environmental Data Resources, Inc. All rights reserved. Reproduction in any media or format, in whole or in part, of any report or map of Environmental Data Resources, Inc., or its affiliates, is prohibited without prior written permission.

EDR and its logos (including Sanborn and Sanborn Map) are trademarks of Environmental Data Resources, Inc. or its affiliates. All other trademarks used herein are the property of their respective owners.

Exhibit #21 - Johnny F. Smith Business Park - Phase 1 ESA

JOHNNY F. SMITH INDUSTRIAL PARK - PHASE 2
501 J F SMITH AVE
SLIDELL, LA 70460-4687

Inquiry Number: 3016898.7
03/21/2011

The EDR Environmental LienSearch™ Report

EDR® Environmental Data Resources Inc

440 Wheelers Farms Road
Milford, CT 06461
800.352.0050
www.edrnet.com

EDR Environmental LienSearch™ Report

The EDR Environmental LienSearch Report provides results from a search of available current land title records for environmental cleanup liens and other activity and use limitations, such as engineering controls and institutional controls.

A network of professional, trained researchers, following established procedures, uses client supplied address information to:

- search for parcel information and/or legal description;
- search for ownership information;
- research official land title documents recorded at jurisdictional agencies such as recorders' offices, registries of deeds, county clerks' offices, etc.;
- access a copy of the deed;
- search for environmental encumbering instrument(s) associated with the deed;
- provide a copy of any environmental encumbrance(s) based upon a review of key words in the instrument(s) (title, parties involved, and description); and
- provide a copy of the deed or cite documents reviewed.

Thank you for your business.
Please contact EDR at 1-800-352-0050
with any questions or comments.

Disclaimer - Copyright and Trademark Notice

This report was prepared for the use of Environmental Data Resources, Inc., exclusively. This report is neither a guarantee of title, a commitment to insure, or a policy of title insurance. **NO WARRANTY, EXPRESSED OR IMPLIED, IS MADE WHATSOEVER IN CONNECTION WTH THIS REPORT.** Environmental Data Resources, Inc. (EDR) specifically disclaim the making of any such warranties, including without limitation, merchantability or fitness for a particular use or purpose. The information contained in this report is retrieved as it is recorded from the various agencies that make it available. The total liability is limited to the fee paid for this report.

Copyright 2009 by Environmental Data Resources, Inc. All rights reserved. Reproduction in any media or format, in whole or in part, of any report or map of Environmental Data Resources, Inc., or its affiliates, is prohibited without prior written permission.

EDR and its logos are trademarks of Environmental Data Resources, Inc. or its affiliates. All other trademarks used herein are the property of their respective owners.

EDR Environmental LienSearch™ Report

TARGET PROPERTY INFORMATION

ADDRESS

JOHNNY F. SMITH INDUSTRIAL PARK - PHASE 2
501 J F SMITH AVE
SLIDELL, LA 70460-4687

RESEARCH SOURCE

Source 1:	Saint Tammany County

PROPERTY INFORMATION

Deed 1:

Type of Deed:	Act of Donation
Title is vested in:	JFS Business Park, LLC, a limited liability company
Deed Dated:	02/25/2008
Deed Recorded:	02/27/2008
Instrument:	1669900

Legal Description:	A CERTAIN PARCEL OF GROUND SITUATED IN SECTION 27, TOWNSHIP 8 SOUTH, RANGE 14 EAST, ST. TAMMANY PARISH, LOUISIANA, BEING MORE FULLY DESCRIBED IN INSTRUMENT NO. 1669900, IN DEED RECORDS OF SAINT TAMMANY COUNTY, LOUISIANA.
Legal Current Owner:	JFS Business Park, LLC, a limited liability company
Property Identifiers:	1280662933

EDR Environmental LienSearch™ Report

ENVIRONMENTAL LIEN

Environmental Lien: Found ☐ Not Found ☒

If found:

1st Party:
2nd Party:
Dated:
Recorded:
Book:
Page:
Instrument:
Docket:
Comments:
Miscellaneous:

OTHER ACTIVITY AND USE LIMITATIONS (AULs)

Other AUL's: Found ☐ Not Found ☒

If found:

1st Party:
2nd Party:
Dated:
Recorded:
Book:
Page:
Instrument:
Docket:
Comments:
Miscellaneous:

Exhibit #21 - Johnny F. Smith Business Park - Phase 1 ESA

ACT OF DONATION | **STATE OF LOUISIANA**

BY: PARIS PROPERTIES, LLC | **PARISH OF ST. TAMMANY**

TO: JFS BUSINESS PARK, LLC

St. Tammany Parish 59
Instrmnt #: 1669900
Registry #: 1810736 ICV
02/27/2008 12:06:00 PM
MB CB X MI VCC

BE IT KNOWN, that on this 25 th day of February, 2008,

BEFORE ME, the undersigned Notary Public, and in the presence of the undersigned competent witnesses, personally came and appeared:

> **PARIS PROPERTIES, LLC ("Donor"), a Limited Liability Company, organized and existing under the laws of the State of Louisiana, domiciled therein, herein represented by Christopher R. Jean, duly appointed pursuant to a Certificate of Authority recorded at Instrument No. 1256013 of the official records of St. Tammany Parish, Louisiana; its mailing address being: 501 J F Smith Avenue, Slidell, Louisiana 70460.**

who, after being duly sworn, declared that for considerations previously rendered by Donee to the Donor herein, the Donor does by these presents, irrevocably give, grant, convey, donate, assign, set over and deliver with full warranty and guarantee of title and with full substitution and subrogation which said Donor may have against all former owner or vendors of said property unto:

> **JFS BUSINESS PARK, LLC ("Donee"), a Limited Liability Company, organized and existing under the laws of the State of Louisiana, domiciled therein, herein represented by Christopher R. Jean, duly authorized by the Articles of Organization dated March 8, 2005; further authorized by a Certificate of Authority recorded at Instrument No. 1612726 of the official records of St. Tammany Parish, Louisiana; its address being: 501 J F Smith Avenue, Slidell, Louisiana 70460.**

all of its rights, titles and interest in and to that certain piece or parcel of ground, improvements and appurtenances thereon and thereunder, or in anywise appertaining, more particularly described as follows, to-wit:

> **A CERTAIN PARCEL OF GROUND SITUATED IN Section 27, Township 8 South, Range 14 East, St. Tammany Parish, Louisiana and more fully described as follows:**
>
> **Commence at the Northwest corner, of the Southeast Quarter, of the Northwest Quarter of Section 27, Township 8 South, Range 14 East and measure South 89 degrees 10 minutes 30 seconds East a distance of 2653.43 feet to the POINT OF BEGINNING.**
>
> **From the POINT OF BEGINNING continue South 89 degrees 10 minutes 30 seconds East a distance of 74.56 feet; thence South 89 degrees 53 minutes 46 seconds East a distance of 930.35 feet; thence South 00 degrees 22 minutes 46 seconds West a distance of 654.95 feet; thence South 89 degrees 37 minutes 14 seconds East a distance of 395.90 feet; thence South 00 degrees 54 minutes 45 seconds West a distance of 691.00 feet; thence North 89 degrees 22 minutes 22 seconds West a distance of 1,886.80 feet; thence North 25 degrees 27 minutes 42 seconds East a distance of 61.88 feet; thence North 44 degrees 05 minutes 19 seconds East distance of 86.10 feet; thence North 52 degrees 29 minutes 31 seconds East a distance of 232.08 feet; thence North 30 degrees 24 minutes 32 seconds East a distance of 38.45 feet; thence North 57 degrees 15 minutes 10 seconds East a distance of 109.77 feet; thence North 38 degrees 17 minutes 37 seconds East a distance of 58.90 feet; thence North 34 degrees 55 minutes 35 seconds East a distance of 436.00 feet; thence North 00 degrees 55 minutes 55 seconds West a distance of 16.29 feet; thence North 13 degrees 16 minutes 52 seconds West a distance of 425.45 feet; thence North 03 degrees**

42 minutes 49 seconds West a distance of 46.16 feet; thence North 33 degrees 49 minutes 47 seconds West a distance of 119.06 feet to the POINT OF BEGINNING, and containing 38.146 acres of land, more or less.

TO HAVE AND TO HOLD the said property unto the Donee, their heirs, successors and assigns, in full ownership, and the Donee does by these presents accept said donation and does acknowledge due delivery and possession of the property described hereinabove.

THUS DONE AND PASSED, in the presence of the undersigned, Notary Public, and competent witnesses, in St. Tammany Parish, Louisiana, on the date above set forth above after due reading of the whole..

WITNESSES:

Donna K. Sison

Joellyn B. Marshall

PARIS PROPERTIES, LLC

by: _____

CHRISTOPHER R. JEAN, Member
Donor

JFS BUSINESS PARK, LLC

by: _____

CHRISTOPHER R. JEAN, Member
Donee

NOTARY PUBLIC
MARLENE C. BAJON
NOTARY PUBLIC ID #
Parish of St. Tammany, State of Louisiana
My Commission is issued for life

File No. 08-1-3312

Johnny F. Smith Industrial Park - Phase 2
501 J. F. Smith Avenue
Slidell, LA 70460

Inquiry Number: 3016898.6
March 22, 2011

The EDR-City Directory Abstract

EDR® Environmental Data Resources Inc

440 Wheelers Farms Road
Milford, CT 06461
800.352.0050
www.edrnet.com

Exhibit #21 - Johnny F. Smith Business Park - Phase 1 ESA

TABLE OF CONTENTS

SECTION

Executive Summary

Findings

Thank you for your business.
Please contact EDR at 1-800-352-0050
with any questions or comments.

Disclaimer - Copyright and Trademark Notice

This Report contains certain information obtained from a variety of public and other sources reasonably available to Environmental Data Resources, Inc. It cannot be concluded from this Report that coverage information for the target and surrounding properties does not exist from other sources. **NO WARRANTY EXPRESSED OR IMPLIED, IS MADE WHATSOEVER IN CONNECTION WITH THIS REPORT. ENVIRONMENTAL DATA RESOURCES, INC. SPECIFICALLY DISCLAIMS THE MAKING OF ANY SUCH WARRANTIES, INCLUDING WITHOUT LIMITATION, MERCHANTABILITY OR FITNESS FOR A PARTICULAR USE OR PURPOSE. ALL RISK IS ASSUMED BY THE USER. IN NO EVENT SHALL ENVIRONMENTAL DATA RESOURCES, INC. BE LIABLE TO ANYONE, WHETHER ARISING OUT OF ERRORS OR OMISSIONS, NEGLIGENCE, ACCIDENT OR ANY OTHER CAUSE, FOR ANY LOSS OR DAMAGE, INCLUDING, WITHOUT LIMITATION, SPECIAL, INCIDENTAL, CONSEQUENTIAL, OR EXEMPLARY DAMAGES. ANY LIABILITY ON THE PART OF ENVIRONMENTAL DATA RESOURCES, INC. IS STRICTLY LIMITED TO A REFUND OF THE AMOUNT PAID FOR THIS REPORT.** Purchaser accepts this Report "AS IS". Any analyses, estimates, ratings, environmental risk levels or risk codes provided in this Report are provided for illustrative purposes only, and are not intended to provide, nor should they be interpreted as providing any facts regarding, or prediction orforecast of, any environmental risk for any property. Only a Phase I Environmental Site Assessment performed by an environmental professional can provide information regarding the environmental risk for any property. Additionally, the information provided in this Report is not to be construed as legal advice.

Copyright 2009 by Environmental Data Resources, Inc. All rights reserved. Reproduction in any media or format, in whole or in part, of any report or map of Environmental Data Resources, Inc. or its affiliates is prohibited without prior written permission.

EDR and its logos (including Sanborn and Sanborn Map) are trademarks of Environmental Data Resources, Inc. or its affiliates. All other trademarks used herein are the property of their respective owners.

EXECUTIVE SUMMARY

DESCRIPTION

Environmental Data Resources, Inc.'s (EDR) City Directory Abstract is a screening tool designed to assist environmental professionals in evaluating potential liability on a target property resulting from past activities. EDR's City Directory Abstract includes a search and abstract of available city directory data. For each address, the directory lists the name of the corresponding occupant at five year intervals.

RESEARCH SUMMARY

The following research sources were consulted in the preparation of this report. An "X" indicates where information was identified in the source and provided in this report.

Year	Source	TP	Adjoining	Text Abstract	Source Image
2010	Polk's City Directory	X	X	X	-
2006	Polk's City Directory	-	-	-	-
2002	Polk's City Directory	-	-	-	-
1997	Polk's City Directory	-	-	-	-
1992	Polk's City Directory	-	-	-	-
1987	Polk's City Directory	-	-	-	-
1981	Polk's City Directory	-	-	-	-
1976	Polk's City Directory	-	-	-	-
1970	Polk's City Directory	-	-	-	-
1964	Polk's City Directory	-	-	-	-

FINDINGS

TARGET PROPERTY INFORMATION

ADDRESS

501 J. F. Smith Avenue
Slidell, LA 70460

FINDINGS DETAIL

Target Property research detail.

Year	Uses	Source
2010	Pearl River Properties Inc	Polk's City Directory
	Sal & Judy's Products	Polk's City Directory

FINDINGS

ADJOINING PROPERTY DETAIL

The following Adjoining Property addresses were researched for this report. Detailed findings are provided for each address.

J. F. Smith Avenue

J. F. Smith Avenue

Year	Uses	Source
2010	No address listings prior to the Target Property	Polk's City Directory
	No other listings on street	Polk's City Directory

536 J. F. Smith Avenue

Year	Uses	Source
2010	Johnstone Supply	Polk's City Directory

538 J. F. Smith Avenue

Year	Uses	Source
2010	Anode Inc	Polk's City Directory
	Corso Fabricators Inc	Polk's City Directory

573 J. F. Smith Avenue

Year	Uses	Source
2010	J F Smith Indl Slidell	Polk's City Directory

589 J. F. Smith Avenue

Year	Uses	Source
2010	Northshore Flooring Distributing	Polk's City Directory
	O Brien Flooring Inc	Polk's City Directory

FINDINGS

STREET NOT IDENTIFIED IN RESEARCH SOURCE

The following Streets were researched for this report, and the Streets were not identified in the research source.

Street Researched	Street Not Identified in Research Source
J. F. Smith Avenue	2006, 2002, 1997, 1992, 1987, 1981, 1976, 1970, 1964

ADJOINING PROPERTY: ADDRESSES NOT IDENTIFIED IN RESEARCH SOURCE

The following Adjoining Property addresses were researched for this report, and the addresses were not identified in research source.

Address Researched	Address Not Identified in Research Source
J. F. Smith Avenue	No Years Found
536 J. F. Smith Avenue	No Years Found
538 J. F. Smith Avenue	No Years Found
573 J. F. Smith Avenue	No Years Found
589 J. F. Smith Avenue	No Years Found

Exhibit #21 - Johnny F. Smith Business Park - Phase 1 ESA

Johnny F. Smith Industrial Park - Phase 2
501 J. F. Smith Avenue
Slidell, LA 70460

Inquiry Number: 3016898.8
March 17, 2011

The EDR Property Tax Map Report

EDR® Environmental Data Resources Inc

440 Wheelers Farms Road
Milford, CT 06461
800.352.0050
www.edmet.com

EDR Property Tax Map Report

Environmental Data Resources, Inc.'s EDR Property Tax Map Report is designed to assist environmental professionals in evaluating potential environmental conditions on a target property by understanding property boundaries and other characteristics. The report includes a search of available property tax maps, which include information on boundaries for the target property and neighboring properties, addresses, parcel identification numbers, as well as other data typically used in property location and identification.

NO COVERAGE

Thank you for your business.
Please contact EDR at 1-800-352-0050
with any questions or comments.

Disclaimer - Copyright and Trademark Notice

This Report contains certain information obtained from a variety of public and other sources reasonably available to Environmental Data Resources, Inc. It cannot be concluded from this Report that coverage information for the target and surrounding properties does not exist from other sources. **NO WARRANTY EXPRESSED OR IMPLIED, IS MADE WHATSOEVER IN CONNECTION WITH THIS REPORT. ENVIRONMENTAL DATA RESOURCES, INC. SPECIFICALLY DISCLAIMS THE MAKING OF ANY SUCH WARRANTIES, INCLUDING WITHOUT LIMITATION, MERCHANTABILITY OR FITNESS FOR A PARTICULAR USE OR PURPOSE. ALL RISK IS ASSUMED BY THE USER. IN NO EVENT SHALL ENVIRONMENTAL DATA RESOURCES, INC. BE LIABLE TO ANYONE, WHETHER ARISING OUT OF ERRORS OR OMISSIONS, NEGLIGENCE, ACCIDENT OR ANY OTHER CAUSE, FOR ANY LOSS OR DAMAGE, INCLUDING, WITHOUT LIMITATION, SPECIAL, INCIDENTAL, CONSEQUENTIAL, OR EXEMPLARY DAMAGES. ANY LIABILITY ON THE PART OF ENVIRONMENTAL DATA RESOURCES, INC. IS STRICTLY LIMITED TO A REFUND OF THE AMOUNT PAID FOR THIS REPORT.** Purchaser accepts this Report "AS IS". Any analyses, estimates, ratings, environmental risk levels or risk codes provided in this Report are provided for illustrative purposes only, and are not intended to provide, nor should they be interpreted as providing any facts regarding, or prediction orforecast of, any environmental risk for any property. Only a Phase I Environmental Site Assessment performed by an environmental professional can provide information regarding the environmental risk for any property. Additionally, the information provided in this Report is not to be construed as legal advice.

Copyright 2008 by Environmental Data Resources, Inc. All rights reserved. Reproduction in any media or format, in whole or in part, of any report or map of Environmental Data Resources, Inc. or its affiliates is prohibited without prior written permission.

EDR and its logos (including Sanborn and Sanborn Map) are trademarks of Environmental Data Resources, Inc. or its affiliates. All other trademarks used herein are the property of their respective owners.

APPENDIX C

SUBJECT PROPERTY PHOTOGRAPHIC LOG

Exhibit #21 - Johnny F. Smith Business Park - Phase 1 ESA

Addendum to Phase I Environmental Site Assessment

Subject Property Photographic Log – June 2012









APPENDIX D

TITLE REPORT

U. S. DEPARTMENT OF HOUSING AND URBAN DEVELOPMENT

SETTLEMENT STATEMENT

GPD Title, LLC
2055 E. Gause Blvd., Ste 200
Slidell, Louisiana 70461
985-326-0057 fax: 985-641-9571

TYPE OF LOAN	
1. ☐ FHA	2. ☐ FmHA 3. ☐ CONV. UNINS.
4. ☐ VA	5. ☐ CONV. INS.
6. File Number: 08-1-3312	7. Loan Number
8. Mortgage Ins. Case No.:	

C. NOTE: This form is furnished to give you a statement of actual settlement costs. Amounts paid to and by the settlement agent are shown. Items marked (poc) were paid outside the closing. They are shown here for informational purposes and are not included in the totals.

D. Buyer:	JFS BUSINESS PARK, LLC 501 J F Smith Avenue Slidell, Louisiana 70460
E. Seller:	PARIS PROPERTIES, LLC 501 J F Smith Avenue Slidell, Louisiana 70460
F. Lender:	DONATION
G. Property:	38.146 ACRES in SEC. 27, T8S, R14E
H. Settlement Agent:	GPD Title, LLC
Place of Settlement:	2055 E. Gause Blvd., Ste 200, Slidell, Louisiana 70461 St. Tammany Parish
I. Settlement Date:	February 25, 2008

J. Summary of Buyer's Transaction		K. Summary of Seller's Transaction	
100. Gross Amount Due From Buyer:		400. Gross Amount Due To Seller:	
101. Contract Sales Price		401. Contract Sales Price	
102. Personal Property		402. Personal Property	
103. Settlement Charges to Buyer (line 1400)	150.00	403.	
Adjustments for Items Paid by Seller in Advance:		Adjustments for Items Paid by Seller in Advance:	
106. City / Town Taxes		406. City / Town Taxes	
107. County / Parish Taxes		407. County / Parish Taxes	
108. Assessments		408. Assessments	
120. Gross Amount Due from Buyer:	150.00	420. Gross Amount Due to Seller:	0.00
200. Amounts Paid by or in Behalf of Buyer:		500. Reductions in Amount Due to Seller:	
201. Deposit / Earnest Money		501. Excess Deposit (see instructions)	
202. Principal Amount of New Loan		502. Settlement Charges to Seller (Line 1400)	0.00
203. Existing Loan(s)		503. Existing Loan(s)	
204.		504. Payoff of First Mortgage	
205.		505. Payoff of Second Mortgage	
206.		506. Purchase Money Mortgage	
Adjustments for Items Unpaid by Seller:		Adjustments for Items Unpaid by Seller:	
210. City / Town Taxes		510. City / Town Taxes	
211. County / Parish Taxes		511. County / Parish Taxes	
212. Assessments		512. Assessments	
220. Total Paid by / for Buyer:	0.00	520. Total Reductions in Amount Due Seller:	0.00
300. Cash at Settlement from / to Buyer:		600. Cash at Settlement to / from Seller:	
301. Gross Amount due from Buyer (line 120)	150.00	601. Gross Amount due to Seller (line 420)	0.00
302. Less Amount Paid by/for Buyer (line 220)	0.00	602. Less Reductions Amount due Seller (line 520)	0.00
303. Cash From Buyer:	**$150.00**	**603. Cash From Seller:**	**$0.00**

APPENDIX E

PROFESSIONAL RESUME

PROFESSIONAL RECORD OF

SUSAN HOWELL LAMBOU

EDUCATION:

Masters of Science in Biology, Southeastern La. University, Hammond, LA

May, 2003

Masters Thesis: Herbaceous Aspect of a Feasibility Study of the Mississippi River Diversion into Lake Maurepas Swamp

Bachelor of Science in Biology, Southeastern La. University, Hammond, LA

May, 2001

Honors Zoology Curriculum

PUBLICATION

Gary P. Shaffer, Thais E. Perkins, Susanne Hoeppner, **Susan Howell**, Heath Benard, and A. Carol Parsons. 2003. Ecosystem Health of the Maurepas Swamp; Feasibility and Projected Benefits of a Freshwater Diversion. Final Report for the Environmental Protection Agency, Government Document. 105pp.

ADDITIONAL STUDY

Certified Stormwater Inspector Training – National Stormwater Center - 2009

ACOE Rapanos Decision and Regional Supplement Workshop – 404-10 Group and New Orleans District Corps of Engineers, 2008

Coastal Terrestrial and Wetland Invasive Plants Training – Weeks Bay Reserve Coastal Training Program, 2007

Environmental Boot Camp for Engineers – ESA / NEPA Training – American Society of Civil Engineers, 2007

EPA Phase II Regulations, Stormwater Quantity and Quality Design, Stormwater Construction General Permits Training – Advanced Drainage Systems, 2007

404-10 Group Member, 2005 - present

NPDES Inspector's Workshop, EPA, March 2004

Hazardous Waste Operations & Emergency Response Training, January 2004

NEXT-STEP Driving Course, January, 2004

Richard Chinn Wetland Delineation Training Course, October, 2003

Costa Rica, SLU sponsored Tropical Ecology, Summer, 2001

LSU Medical Center Undergraduate Neuroscience Program, Summer, 1999

Italy, SLU sponsored Latin/Classics Studies, Summer, 1998

MEMBERSHIP

Member, 404-10 Group 2005-2010

Member, Society of Wetland Scientists 2003 – 2004

Secretary, Biology Graduate Student Organization 2001 – 2002

Member, Estuarine Research Federation 2001 – 2002

Member, Tri-Beta Biological Honors Society 2000 – 2001

WORK EXPERIENCE:

2011: Owner, Coastal Plains Consulting, LLC.

Owner and project manager for a small woman-owned business that provides Phase I ESAs, wetland delineations, 404-10 permitting, stormwater monitoring and violation resolution services to land owners and developers.

2005 –2010: Environmental Scientist / Wetland Specialist, J. V. Burkes & Associates, Inc.

Perform wetland delineation fieldwork, compile delineation reports, submit reports to Corps of Engineers, conduct site visits with environmental agencies. Wetland permitting – conduct pre-application meetings with clients and agencies, prepare permit applications and drawings, respond to public notice comments, coordinate with environmental agencies for concurrence on wetland permitting, advise client of environmental issues.

Phase I Environmental Site Assessments – researched and compiled reports for a variety of Phase I ESAs, conducted interviews, site reconnaissance, etc. Stormwater discharge and wetland permit monitoring – conduct weekly inspections of construction projects to monitor compliance with Stormwater Pollution Prevention Plan and wetland permit special conditions, submit inspection checklist to clients. DEQ consulting – work with engineers to troubleshoot and resolve DEQ issues during design phase of projects, prepare NOIs and permit applications for discharges. Sewage treatment plant records maintenance – coordinate with contractor to maintain inspection reports and records for compliance with DEQ sewage treatment plant permit.

2003- 2005 Environmental Scientist III, LA DEQ, New Orleans, LA

Ambient air monitoring station operator; primary duties include the operation, maintenance, and calibration of air monitoring equipment, overseeing state and federal audits, and maintaining site logs for quality control. Inspector of minor wastewater/sewage treatment plants associated with Non-pollutant Discharge Elimination System Permits; primary duties include reviewing LPDES permits, checking operation and maintenance records of facilities, photographing sites, writing technical reports, and counseling permittees on property facility management.

Summer/Fall 2003 Permit Aid, C.H. Fenstermaker & Assoc., Inc.

Oil and gas activity permitting under section 10 and 404; communicating with state agencies and providing clients with excellent customer service. Conducted wetland delineations and submitted delineation reports to the Army Corps of Engineers for jurisdictional determination. Participated in Phase I Environmental Site Assessments, protected species assessments, operated NORM meter, collected soil samples, and submitted chains-of-custody.

2001 – 2003 Research Assistant, SLU Biology Department

Organized field trips and collected data for wetlands research: including salinity measurements, tree diameters, wetland plant identification/taxonomy, herbaceous plant cover value, litter fall collection, soil samples, interstitial water samples, and redox measurements. Entered and analyzed data into statistical software programs, presented data at conferences and attended meetings.

2001 – 2003 Freshman Biology Lab Instructor, SLU Biology Department

Taught introductory biology and botany labs to freshman biology students and tutored students on an individual basis. Prepared materials for class: Wrote exams, quizzes, outlines for notes, and set up exciting experiments to illustrate topics covered during lectures.

1999 - 2000 Lab Assistant, LSU Health Sciences Center, Neurobiology Lab

Assisted in electrophysiology experiments. Entered data into computer for statistical analysis. Prepared slides for immunohistochemical staining.