Exhibit M. Grace Farms West Natural Gas Infrastructure Map

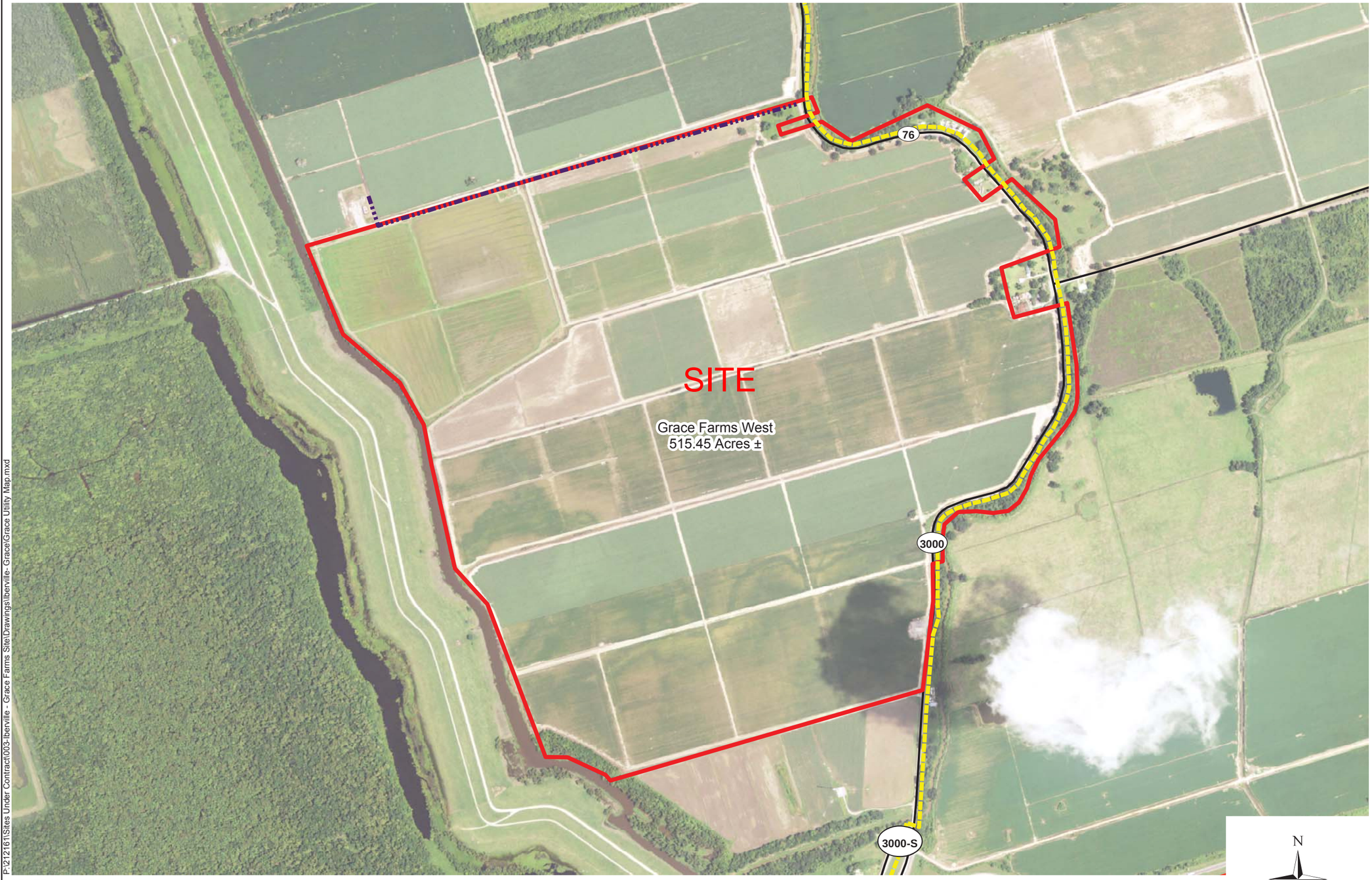

Site Exhibit for Project:
Grace Farms West
Iberville Parish, LA

BRAC Client:

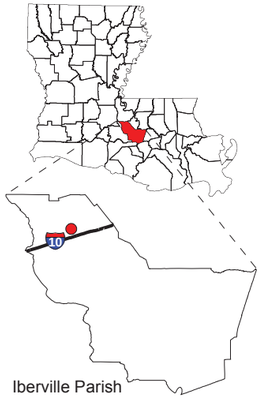

Iberville Parish

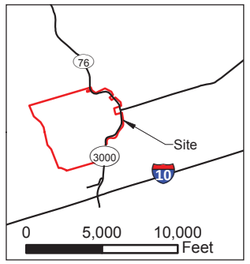

Legend:

- 3" Natural Gas
- Henry Production Co. Natrual Gas Pipeline
- Site Boundary
- Interstate Highway
- State Roads

Baton Rouge Area Chamber.

Source:
GIS features aquired from public domain state and federal data sources (GNIS, LOSCO, US Census Bureau).
Imagery: 2010 USDA NAIP

Date:	5/31/2013
Project Number:	212161.20.003
GIS Analyst:	JAY
Checked By:	TMG

N

0 400 800 Feet

CSRS
IMAGINE SHAPE DELIVER

6767 Perkins Road Suite 200 Baton Rouge, LA 70808
Telephone: 225 769-0546 Fax: 225 767-0060
www.csrsonline.com

P:\212161\Sites Under Contract\003-Iberville - Grace Farms Site\Drawings\Iberville- Grace\Grace Utility Map.mxd

GENERAL NOTES:
1. Natural gas line utility information provided by verbal interview with Brian Berthelot, Iberville Parish Utilities Director.
2. Henry Production Co. gas line information provided by visual inspection of the site. Henry Production Co. gas line is not available as a utility service line.