

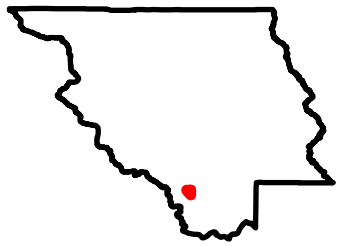
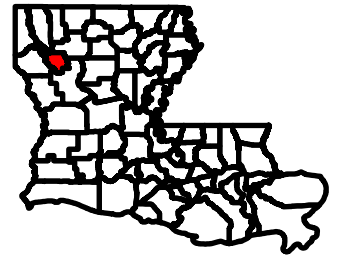
Exhibit B: Red River Parish Port Site Community Overview Map



Red River Parish Port Site Community Overview Map

Site Exhibit for
Red River Parish Port Site
Red River Parish

NLEP



Legend

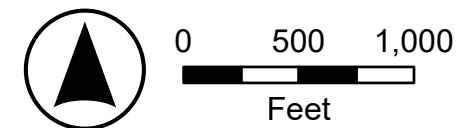
- Site Boundary
- Stream
- Major Road**
- State Highway
- Railroad



Date: 6/13/2024
Project Number: 216269
Drawn By: BMS
Checked By: EEB



General Notes:
 1. The information presented herein is for planning purposes only. Further detailed due diligence MUST be completed prior to making decisions regarding the site.
 2. No attempt has been made by CSRS, Inc. to verify site boundary, title, actual legal ownership, deed restrictions, servitudes, easements, or other burdens on the property, other than that furnished by the client or his representative.
 3. Transportation data from 2023 TIGER datasets via U.S. Census Bureau at <https://www.census.gov/geographies/mapping-files/time-series/geo/tiger-line-file.html>.
 4. Aerial imagery is compiled from multiple different sources to create one cohesive image and may not reflect current ground conditions.



P:\216269\017 - Red River Parish Port\CAD\GIS_templates\GIS\Red River Community