



## DEPARTMENT OF THE ARMY

VICKSBURG DISTRICT, CORPS OF ENGINEERS  
4155 CLAY STREET  
VICKSBURG, MISSISSIPPI 39183-3435

REPLY TO  
ATTENTION OF:

August 4, 2014

Operations Division

SUBJECT: Determination of Permit Requirements – Franks Investment Company, LLC, Greenwood Road Site, Shreveport, Louisiana; MVK-2010-1649

Mr. Jacob Herrington  
Franks Investment Company, LLC  
Post Office Box 7626  
Shreveport, Louisiana 71137

Dear Mr. Herrington:

I refer to your letter requesting a determination of Department of the Army permit requirements on the subject project site. The activity is located in section 21, T17N-R15W, Caddo Parish, Louisiana, as depicted on the enclosed map (enclosure 1).

Based upon the information provided, along with additional information obtained during a recent field investigation, we have determined there are jurisdictional areas on the property subject to regulation pursuant to Section 404 of the Clean Water Act. The approximate extent of jurisdictional waters of the United States within the boundary of the property described in your letter is depicted on the enclosed map (enclosure 2). Any work involving the discharge of dredged or fill material (land clearing, ditching, filling, leveeing, etc.) within the limits of jurisdictional waters identified will require a Department of the Army Section 404 permit prior to beginning work. For your information, I have enclosed a copy of the basis of our determination (enclosure 3) and appeals form (enclosure 4).

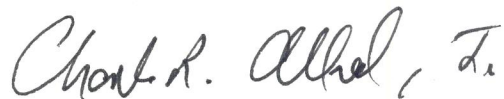
This approved jurisdictional determination is applicable for a period not to exceed five (5) years from the date of this letter unless superseded by law or regulation.

The decision regarding this action is based on information found in the administrative record, which documents the District's decision-making process, the basis for the decision, and the final decision.

For your convenience, I am enclosing a Department of the Army permit application package with instructions (enclosure 5). Your application for any proposed work in wetlands or other waters of the United States should be submitted at least 120 days in advance of the proposed starting date. To expedite the evaluation process, please refer to Identification No. MVK-2010-1649 when submitting the application.

If you have any questions, please refer to identification no. MVK-2010-1649, and contact Mr. Robert Ulmer of this office, telephone (601) 631-5637, fax (601) 631-5459, or e-mail address: Robert.G.Ulmer@usace.army.mil.

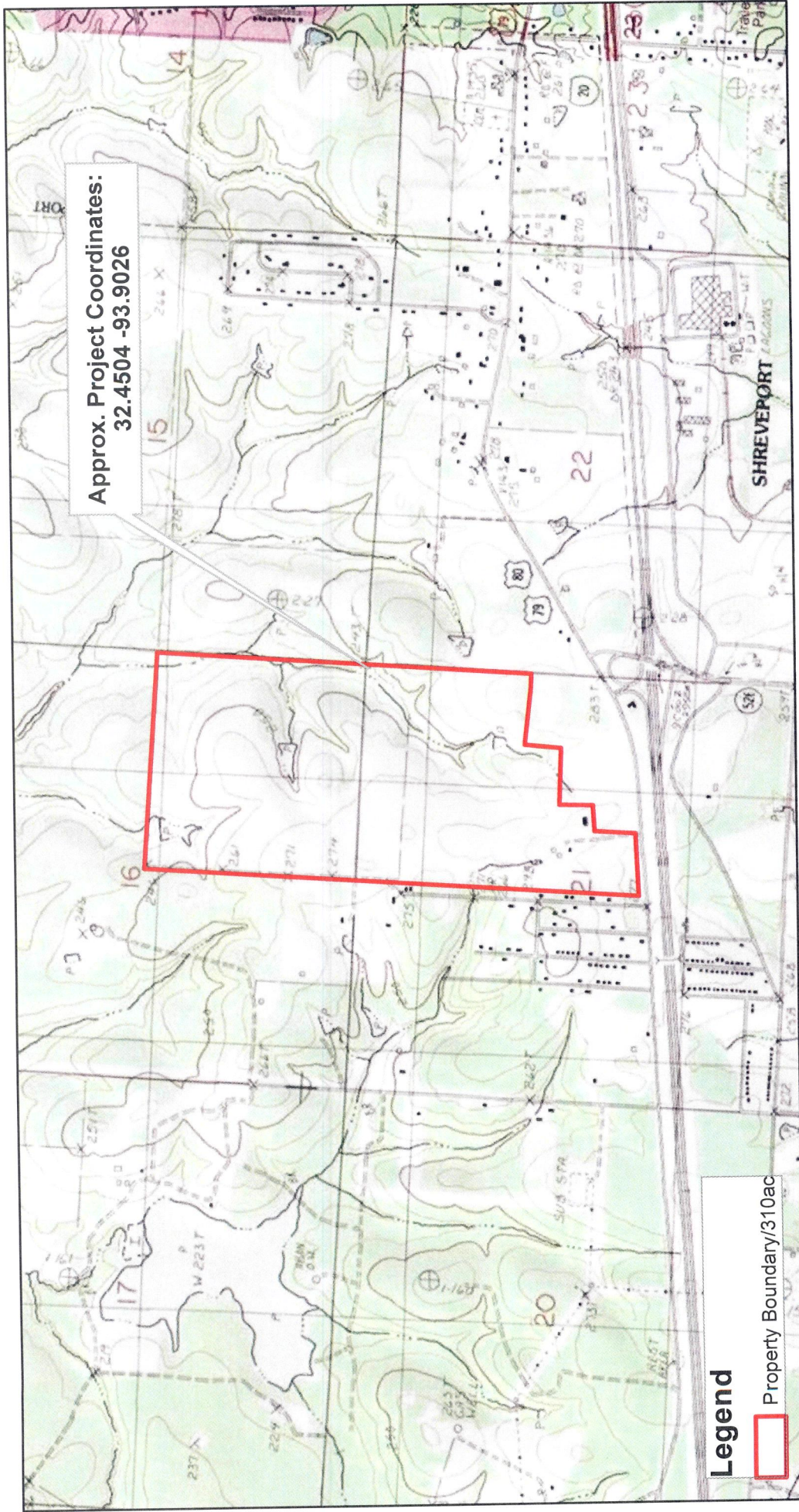
Sincerely,


A handwritten signature in black ink that reads "Charles R. Allred, Jr." The signature is written in a cursive style with a large, stylized 'C' and 'A'.

Charles R. Allred  
Chief, Enforcement Section  
Regulatory Branch

Enclosures







**US Army Corps  
of Engineers®**

**Regulatory Branch**

**Enforcement Section**

0 1,000 2,000  
Feet

**August 4, 2014**

**MVK-2010-1649**

Applicant:  
Franks Investment Co., LLC

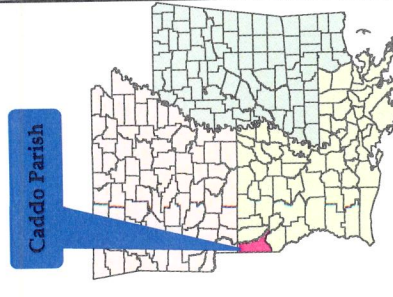
Proposed Work:  
Commercial Development Site

Location:  
Sections 21, 117N-R15W  
Greenwood, Quadrangle  
Caddo Parish, LA


Map Background:  
NAIP Aerial Imagery (2004)

**Approved**  
**Jurisdictional Determination**

Prepared by:  
Robert C. Ulmer, Jr.

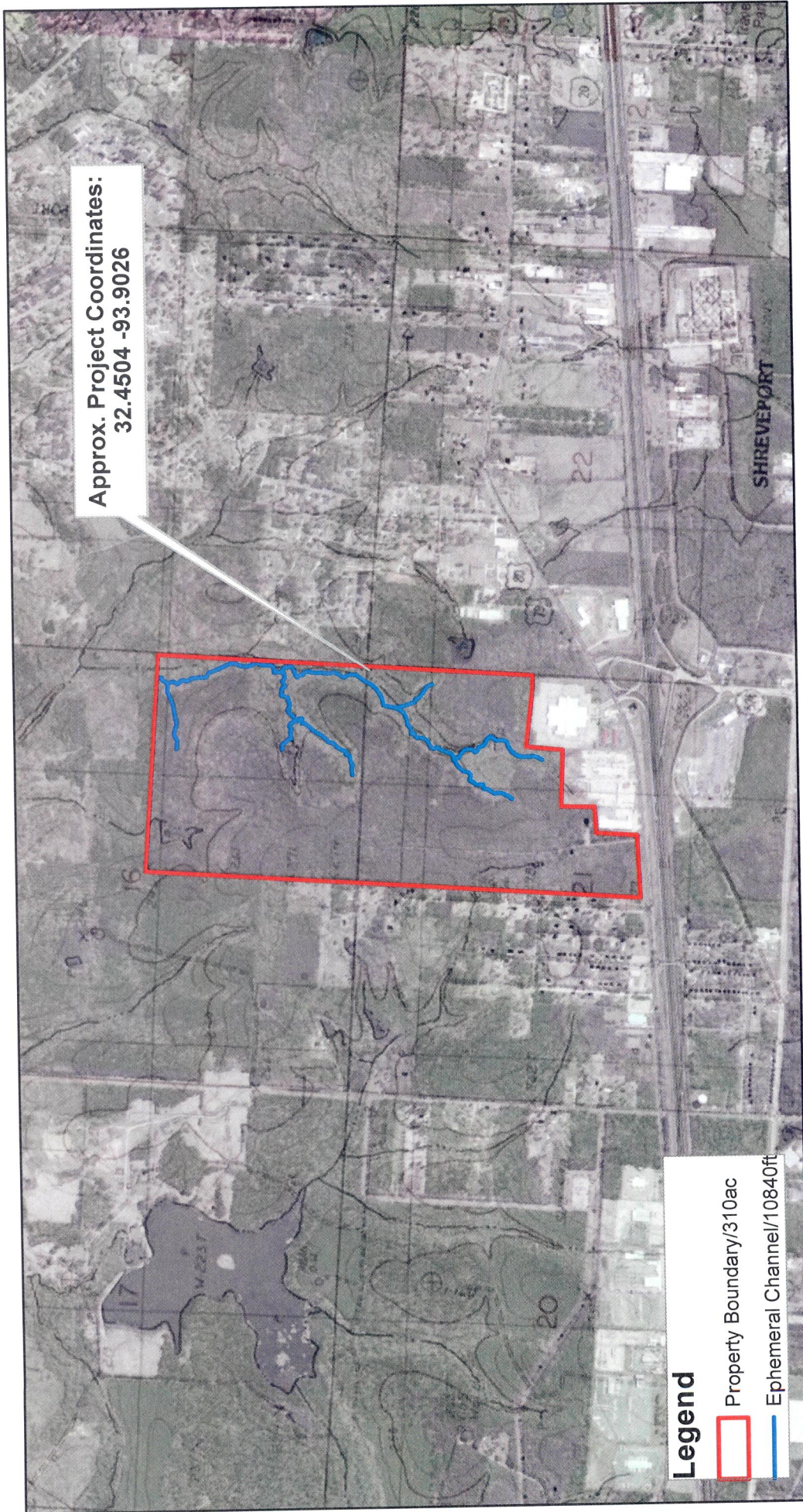


**Caddo Parish**




**Project Location**






### Legend

- Property Boundary/310ac
- Ephemeral Channel/10840ft



**US Army Corps  
of Engineers**



## Regulatory Branch

### Enforcement Section

0 1,000 2,000

Feet

**August 4, 2014**

**MVK-2010-1649**

**Applicant:**  
Franks Investment Co., LLC

**Proposed Work:**  
Commercial Development Site

**Location:**  
Sections 21, T17N-R15W  
Greenwood, Quadrangle  
Caddo Parish, LA

**Map Background:**  
NAIP Aerial Imagery (2004)

Approved  
Jurisdictional Determination

**Prepared by:**  
Robert G. Ulmer, Jr.

