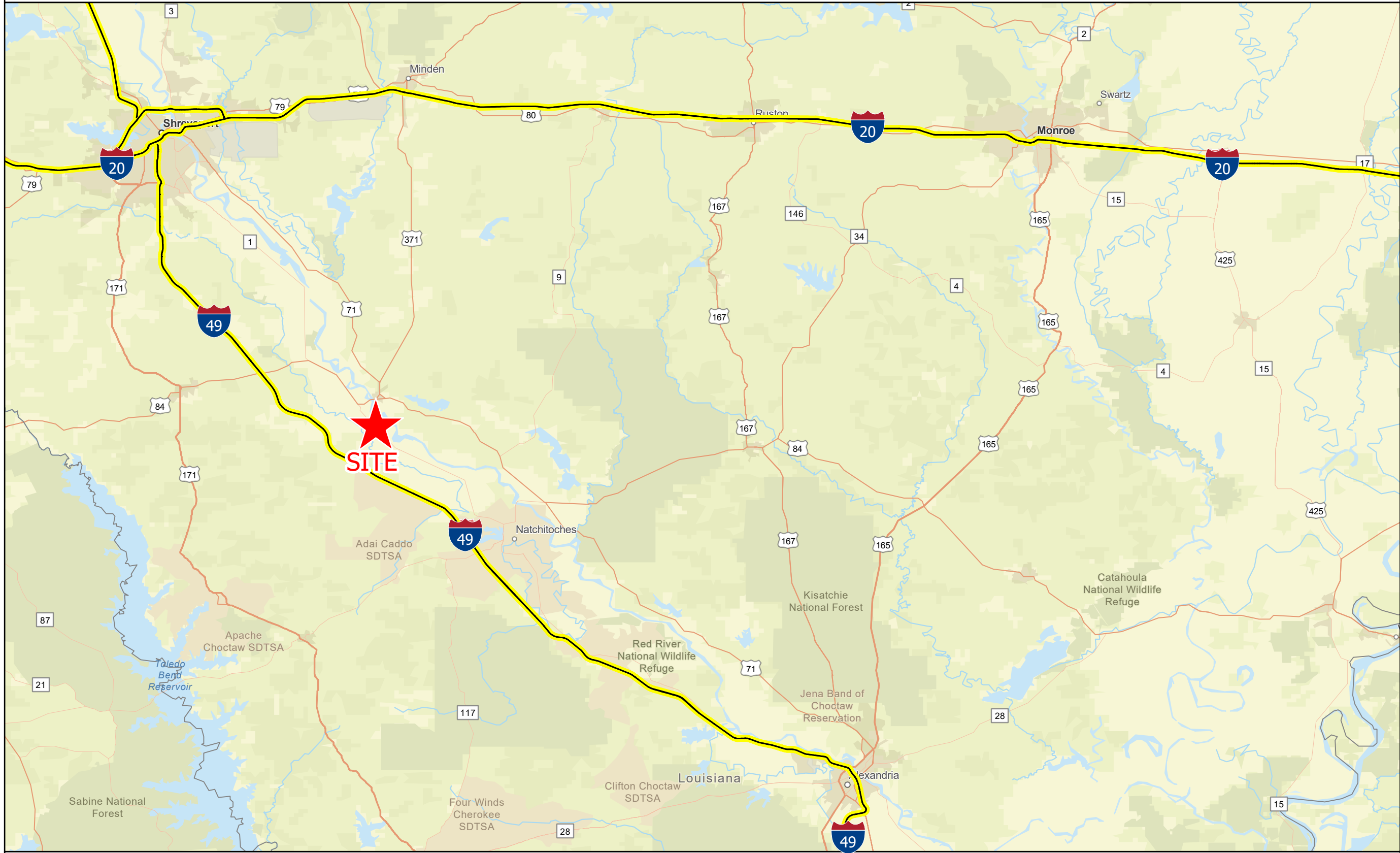


Exhibit T: Red River Parish Port Site Roadway Transportation Infrastructure Wide Map

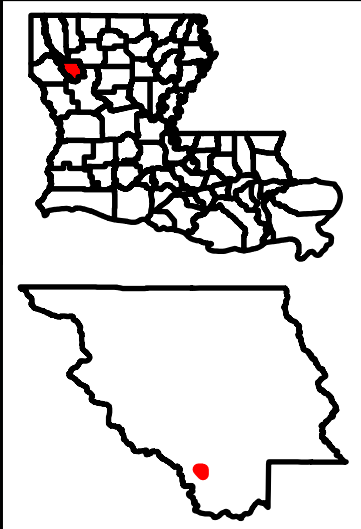


Red River Parish Port Roadway Transportation Infrastructure Wide Map

Site Exhibit for
Red River Parish Port Site
Red River Parish



NLEP



Legend

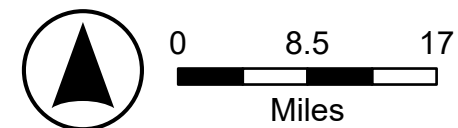
★ Site Point



Date: 6/17/2024
Project Number: 216269
Drawn By: BMS
Checked By: EEB



- General Notes:
1. The information presented herein is for planning purposes only. Further detailed due diligence MUST be completed prior to making decisions regarding the site.
 2. No attempt has been made by CSRS, Inc. to verify site boundary, title, actual legal ownership, deed restrictions, servitudes, easements, or other burdens on the property, other than that furnished by the client or his representative.
 3. Transportation data from 2023 TIGER datasets via U.S. Census Bureau at <https://www.census.gov/geographies/mapping-files/time-series/geo/tiger-line-file.html>.
 4. Aerial imagery is compiled from multiple different sources to create one cohesive image and may not reflect current ground conditions.



P:\216269\017 - Red River Parish Port\CAD\GIS_templates\GIS\Red River Roadway