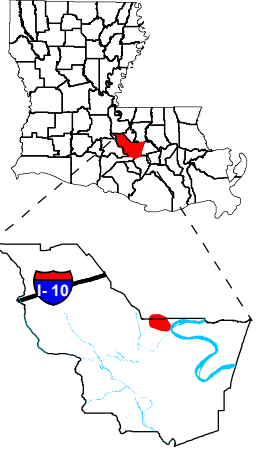





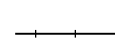
Exhibit X. Dow Louisiana Operations West Color Aerial Photo Map

Project:
**Site Exhibit for
 Dow Site
 Iberville Parish, LA**

Client:
BRAC



Legend

-  Dow Site
-  LA Highway
-  Local Road
-  Railroad



P:\212161\Sites Under Contract\007-DOW-Iberville 990\Maps and Drawings\Exhibit W Dow Louisiana Operations West Color Aerial Photo Map.mxd

General Notes:

1. No attempt has been made by CSRS, Inc. to verify title, actual legal ownership, deed restrictions, servitudes, easements, or other burdens on the property, other than that furnished by the client or his representative.
2. Aerial imagery provided by ESRI as image basemap.



0 495 990 Feet



Source:
 GIS features acquired from public domain state and federal data sources (LDOTD, GNIS, LOSCO, US Census Bureau).

Date: 11/16/2013
 Project Number: 212161.20.007
 Drawn By: MMS
 Checked By: TMG

